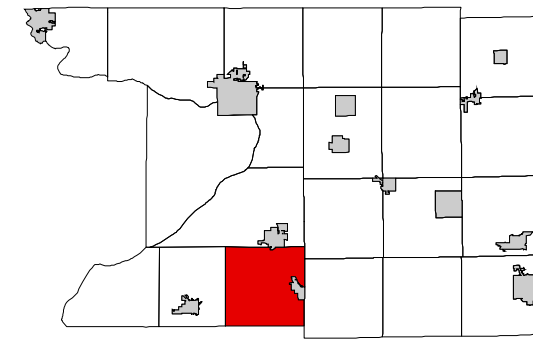
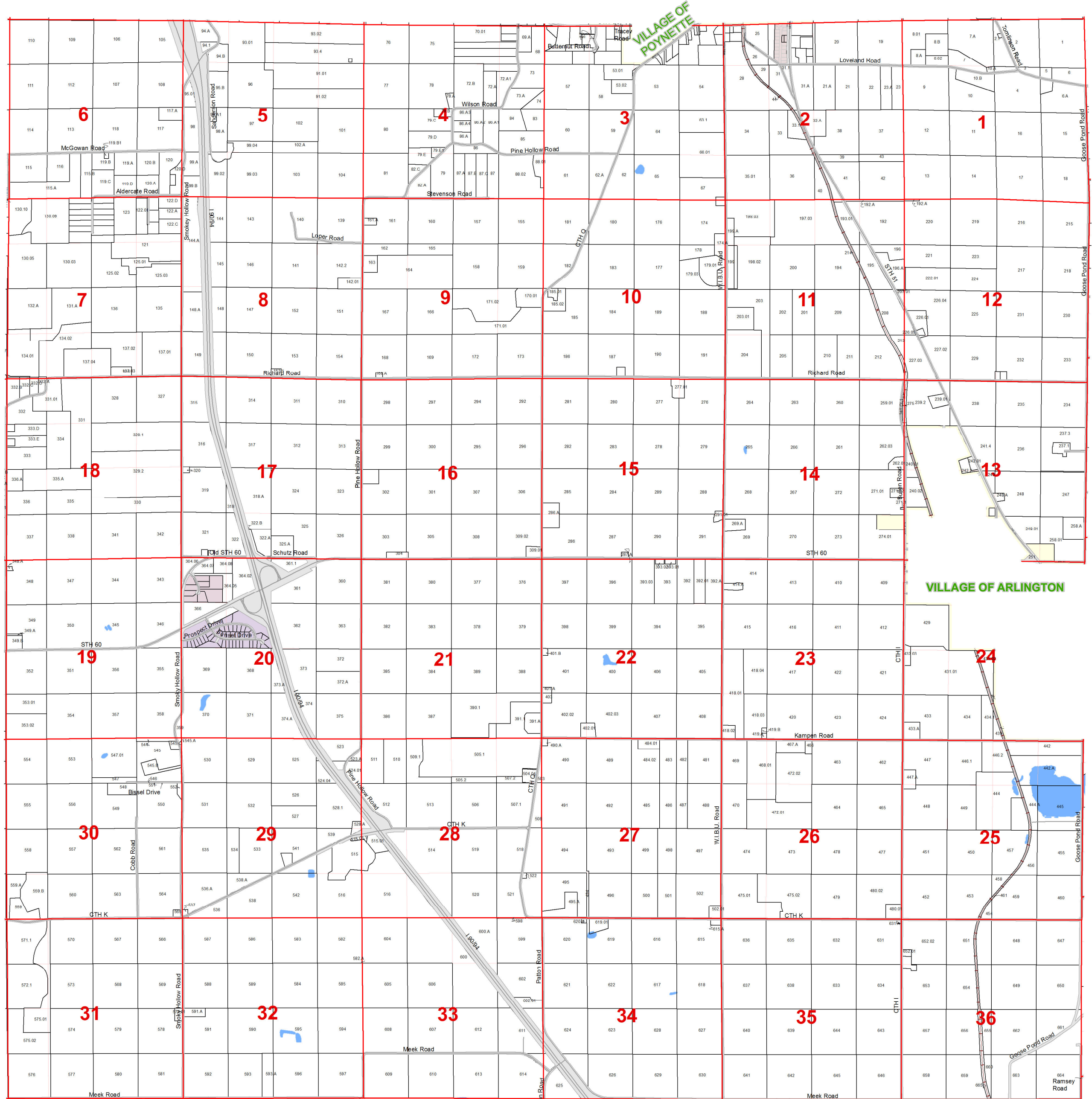


# TOWN OF ARLINGTON



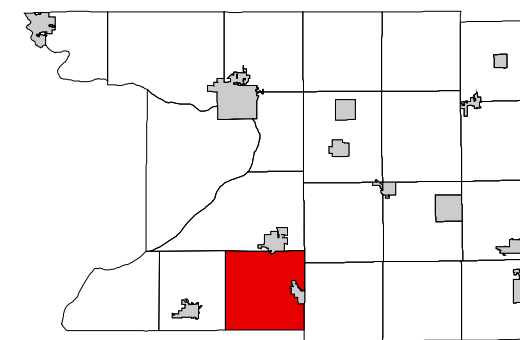
6	5	4	3	2	1
7	8	9	10	11	12
18	17	16	15	14	13
19	20	21	22	23	24
30	29	28	27	26	25
31	32	33	34	35	36



# TOWN OF ARLINGTON

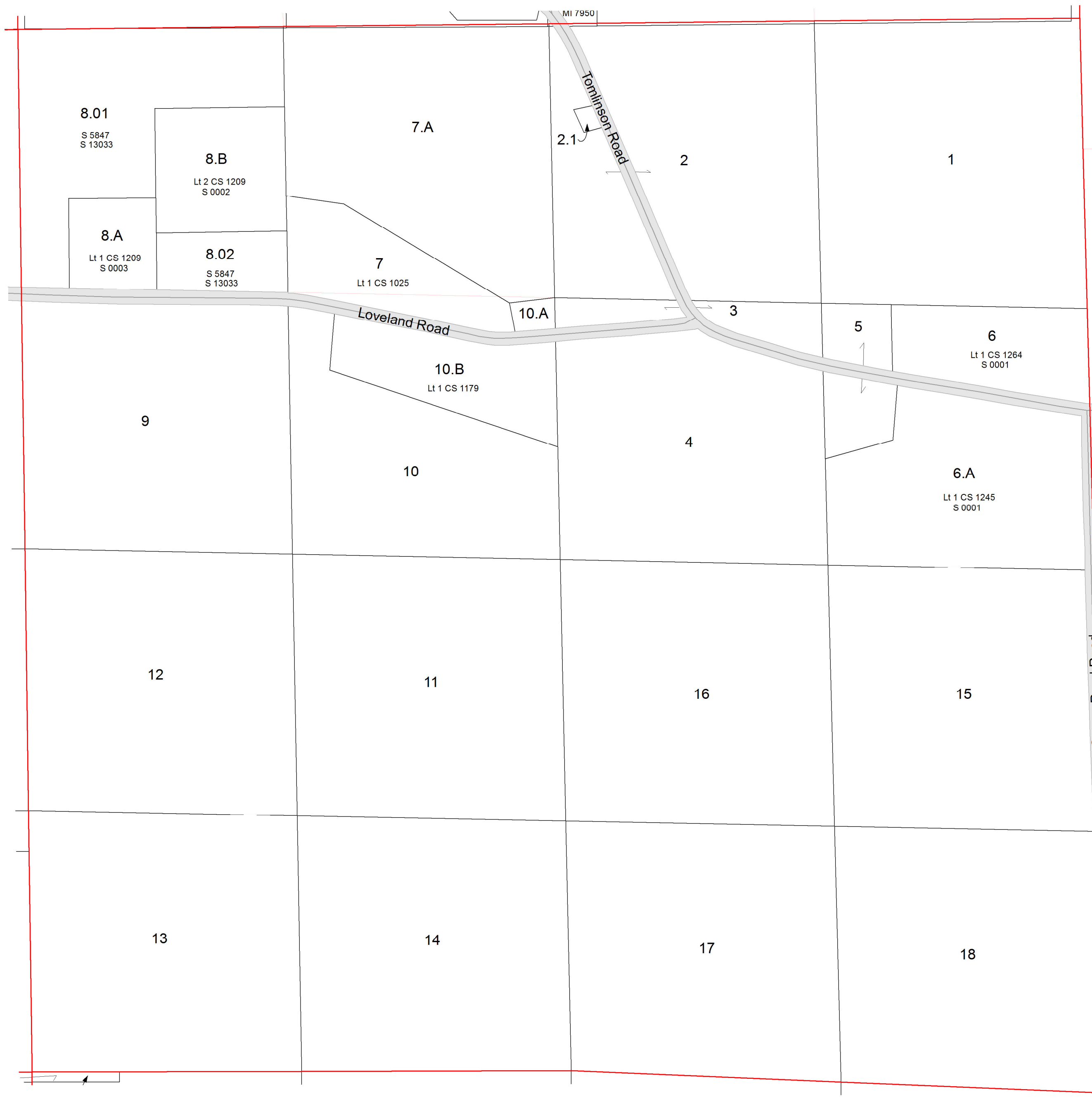
## SECTION 1 T10N R9E

1 inch = 400 feet 1:4,800



6	5	4	3	2	1
7	8	9	10	11	12
18	17	16	15	14	13
19	20	21	22	23	24
30	29	28	27	26	25
31	32	33	34	35	36

SEE SECTION 36 TOWN OF DEKORRA



SEE SECTION 02 TOWN OF ARLINGTON

SEE SECTION 31 TOWN OF LOWVILLE

SEE SECTION 12 TOWN OF ARLINGTON

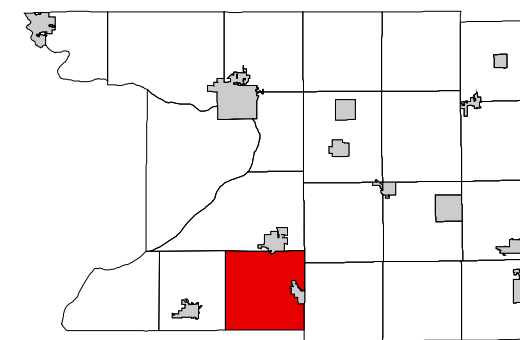




# TOWN OF ARLINGTON

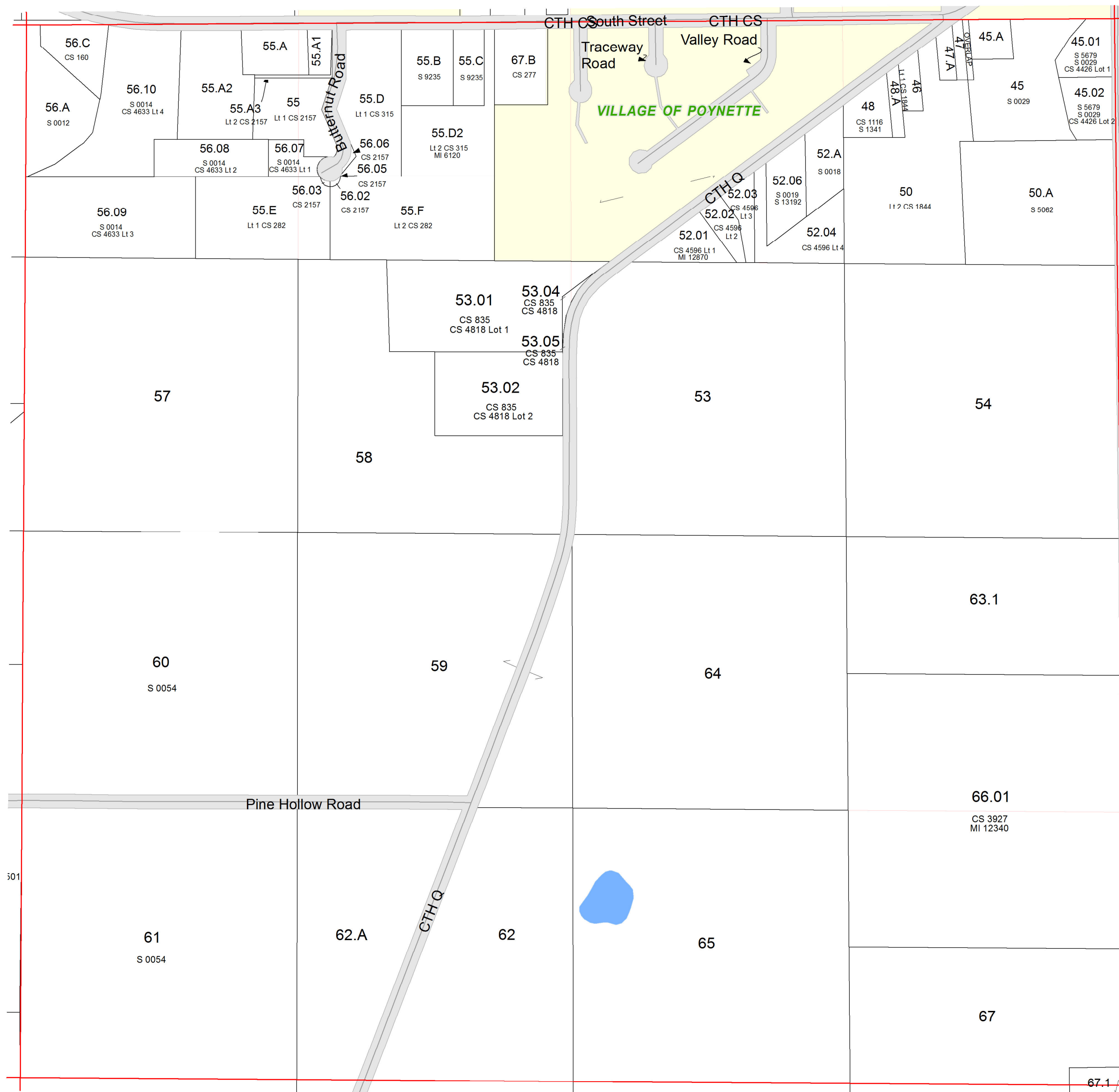
## SECTION 3 T10N R9E

1 inch = 400 feet 1:4,800



6	5	4	3	2	1
7	8	9	10	11	12
18	17	16	15	14	13
19	20	21	22	23	24
30	29	28	27	26	25
31	32	33	34	35	36

SEE VILLAGE OF POYNETTE



SEE SECTION 04 TOWN OF ARLINGTON

SEE SECTION 02 TOWN OF ARLINGTON

SEE SECTION 10 TOWN OF ARLINGTON

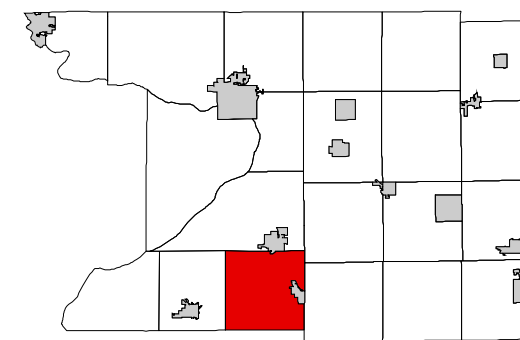




# TOWN OF ARLINGTON

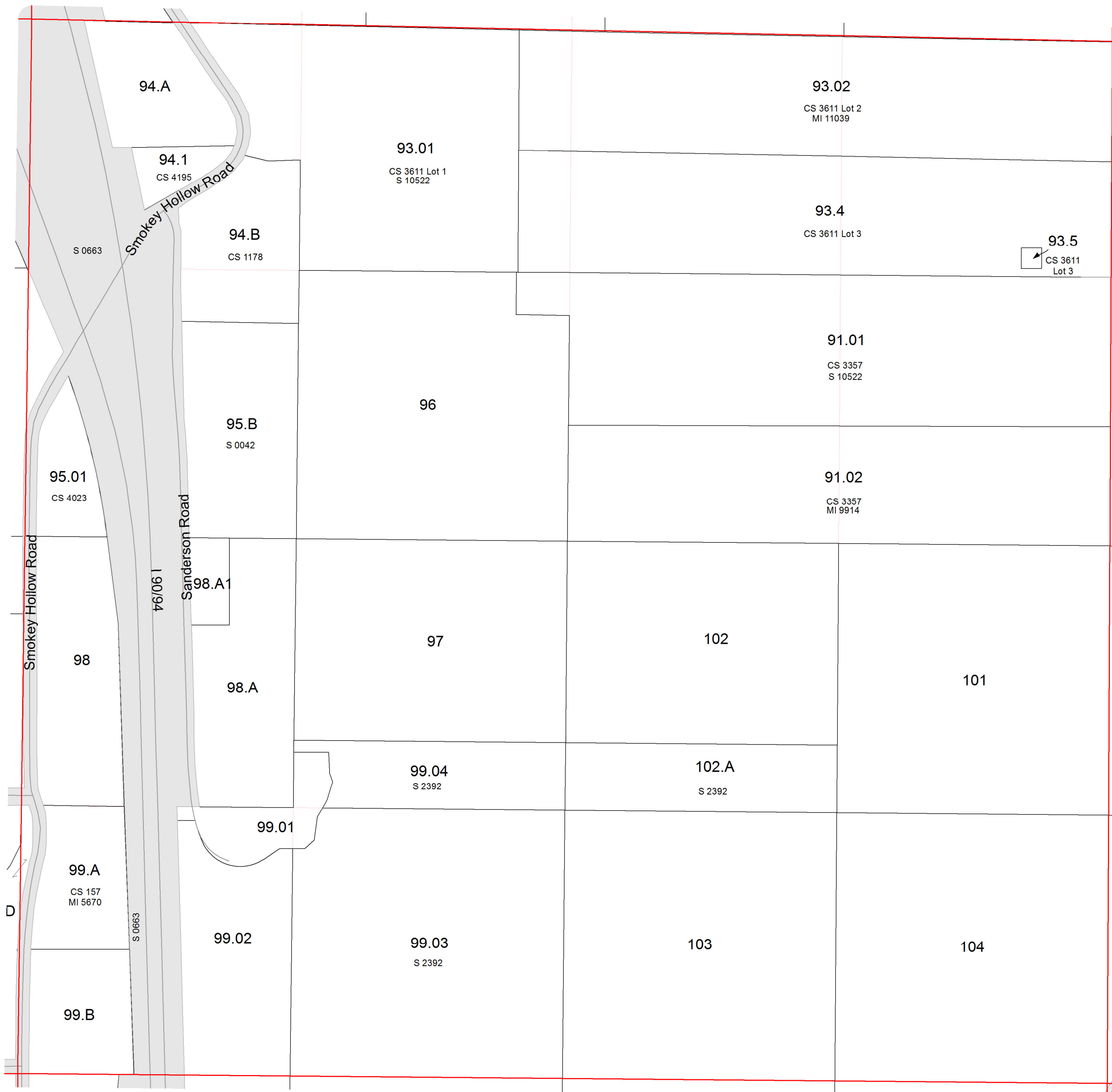
## SECTION 5 T10N R9E

1 inch = 400 feet 1:4,800



6	5	4	3	2	1
7	8	9	10	11	12
18	17	16	15	14	13
19	20	21	22	23	24
30	29	28	27	26	25
31	32	33	34	35	36

SEE SECTION 32 TOWN OF DEKORRA



SEE SECTION 06 TOWN OF ARLINGTON

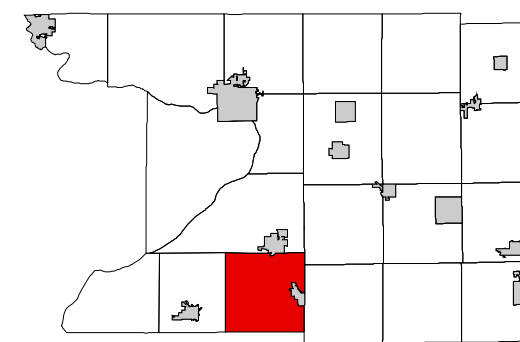
SEE SECTION 04 TOWN OF ARLINGTON

SEE SECTION 08 TOWN OF ARLINGTON

# TOWN OF ARLINGTON

## SECTION 6 T10N R9E

1 inch = 400 feet 1:4,800



6	5	4	3	2	1
7	8	9	10	11	12
18	17	16	15	14	13
19	20	21	22	23	24
30	29	28	27	26	25
31	32	33	34	35	36

SEE SECTION 31 TOWN OF DEKORRA

SEE SECTION 01 TOWN OF LODI

SEE SECTION 05 TOWN OF ARLINGTON

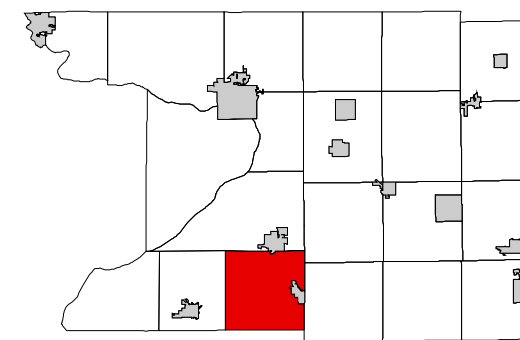


SEE SECTION 07 TOWN OF ARLINGTON

# TOWN OF ARLINGTON

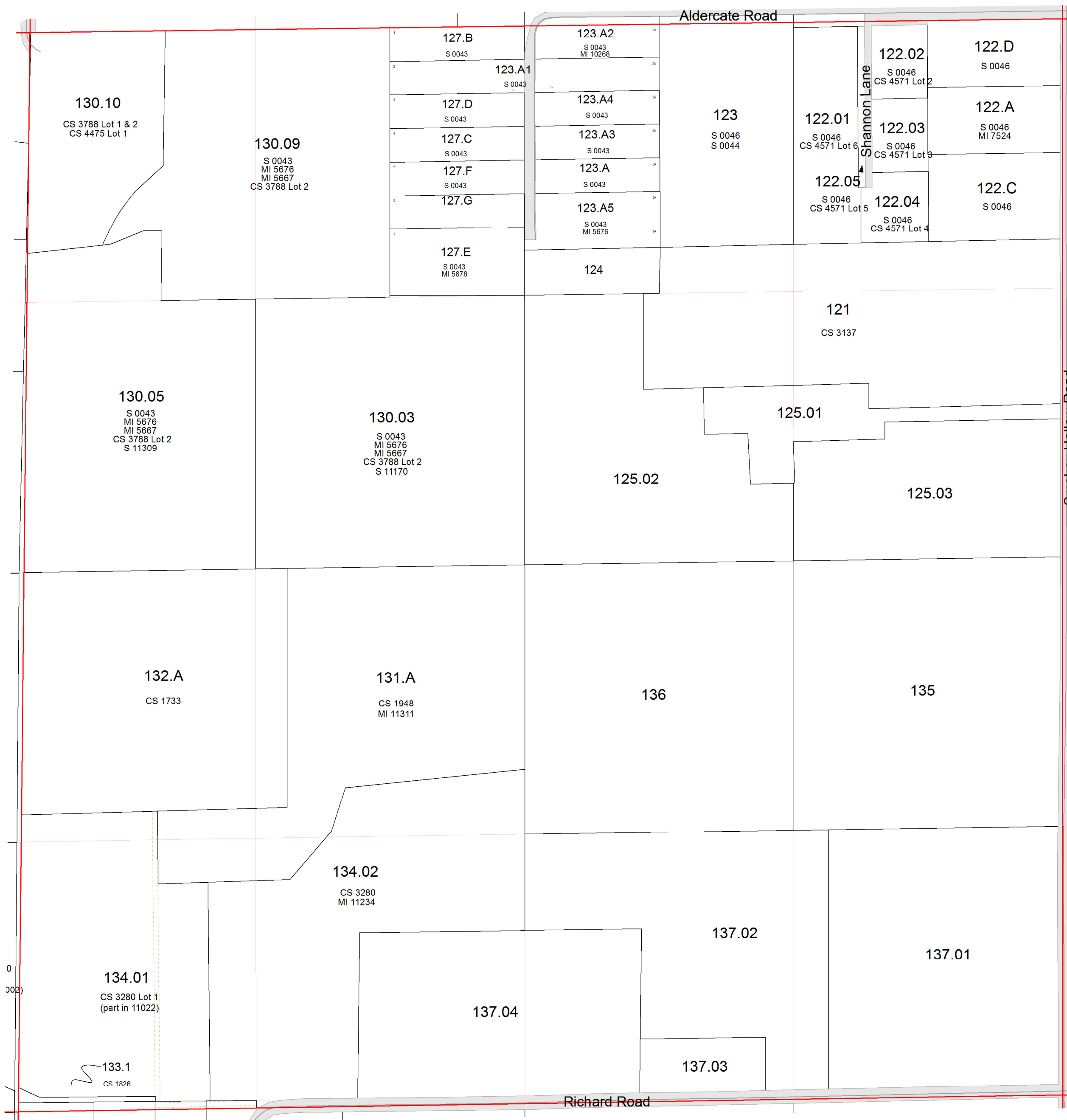
## SECTION 7 T10N R9E

1 inch = 400 feet 1:4,800



6	5	4	3	2	1
7	8	9	10	11	12
18	17	16	15	14	13
19	20	21	22	23	24
30	29	28	27	26	25
31	32	33	34	35	36

SEE SECTION 06 TOWN OF ARLINGTON



SEE SECTION 12 TOWN OF LODI

SEE SECTION 08 TOWN OF ARLINGTON

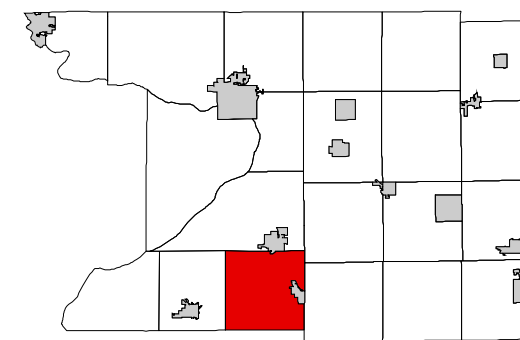
SEE SECTION 18 TOWN OF ARLINGTON



# TOWN OF ARLINGTON

## SECTION 8 T10N R9E

1 inch = 400 feet 1:4,800



6	5	4	3	2	1
7	8	9	10	11	12
18	17	16	15	14	13
19	20	21	22	23	24
30	29	28	27	26	25
31	32	33	34	35	36

SEE SECTION 05 TOWN OF ARLINGTON



SEE SECTION 07 TOWN OF ARLINGTON

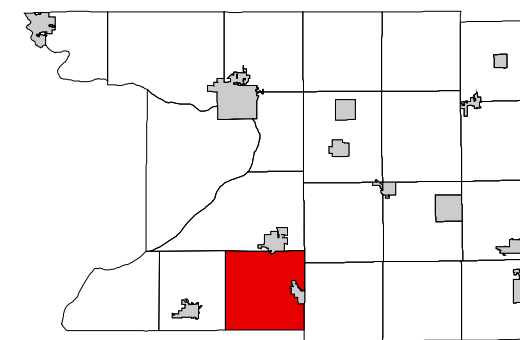
SEE SECTION 09 TOWN OF ARLINGTON

SEE SECTION 17 TOWN OF ARLINGTON

# TOWN OF ARLINGTON

## SECTION 9 T10N R9E

1 inch = 400 feet 1:4,800



6	5	4	3	2	1
7	8	9	10	11	12
18	17	16	15	14	13
19	20	21	22	23	24
30	29	28	27	26	25
31	32	33	34	35	36

SEE SECTION 04 TOWN OF ARLINGTON



SEE SECTION 08 TOWN OF ARLINGTON

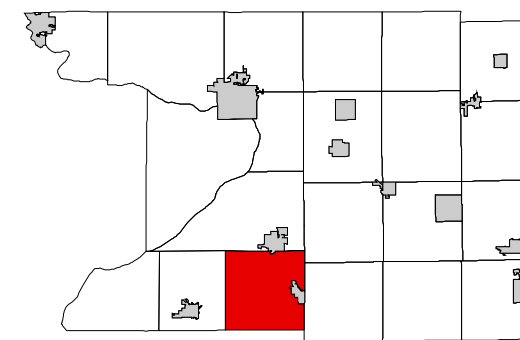
SEE SECTION 10 TOWN OF ARLINGTON

SEE SECTION 16 TOWN OF ARLINGTON

# TOWN OF ARLINGTON

## SECTION 10 T10N R9E

1 inch = 400 feet 1:4,800



6	5	4	3	2	1
7	8	9	10	11	12
18	17	16	15	14	13
19	20	21	22	23	24
30	29	28	27	26	25
31	32	33	34	35	36

SEE SECTION 03 TOWN OF ARLINGTON

SEE SECTION 09 TOWN OF ARLINGTON

SEE SECTION 11 TOWN OF ARLINGTON



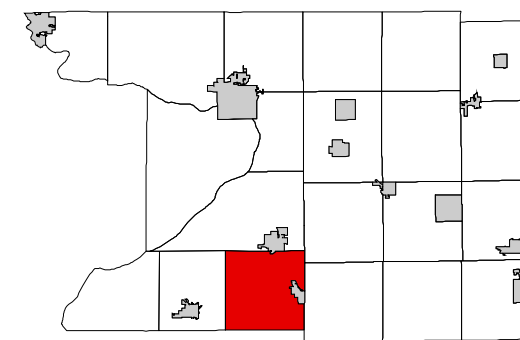
SEE SECTION 15 TOWN OF ARLINGTON



# TOWN OF ARLINGTON

## SECTION 11 T10N R9E

1 inch = 400 feet 1:4,800

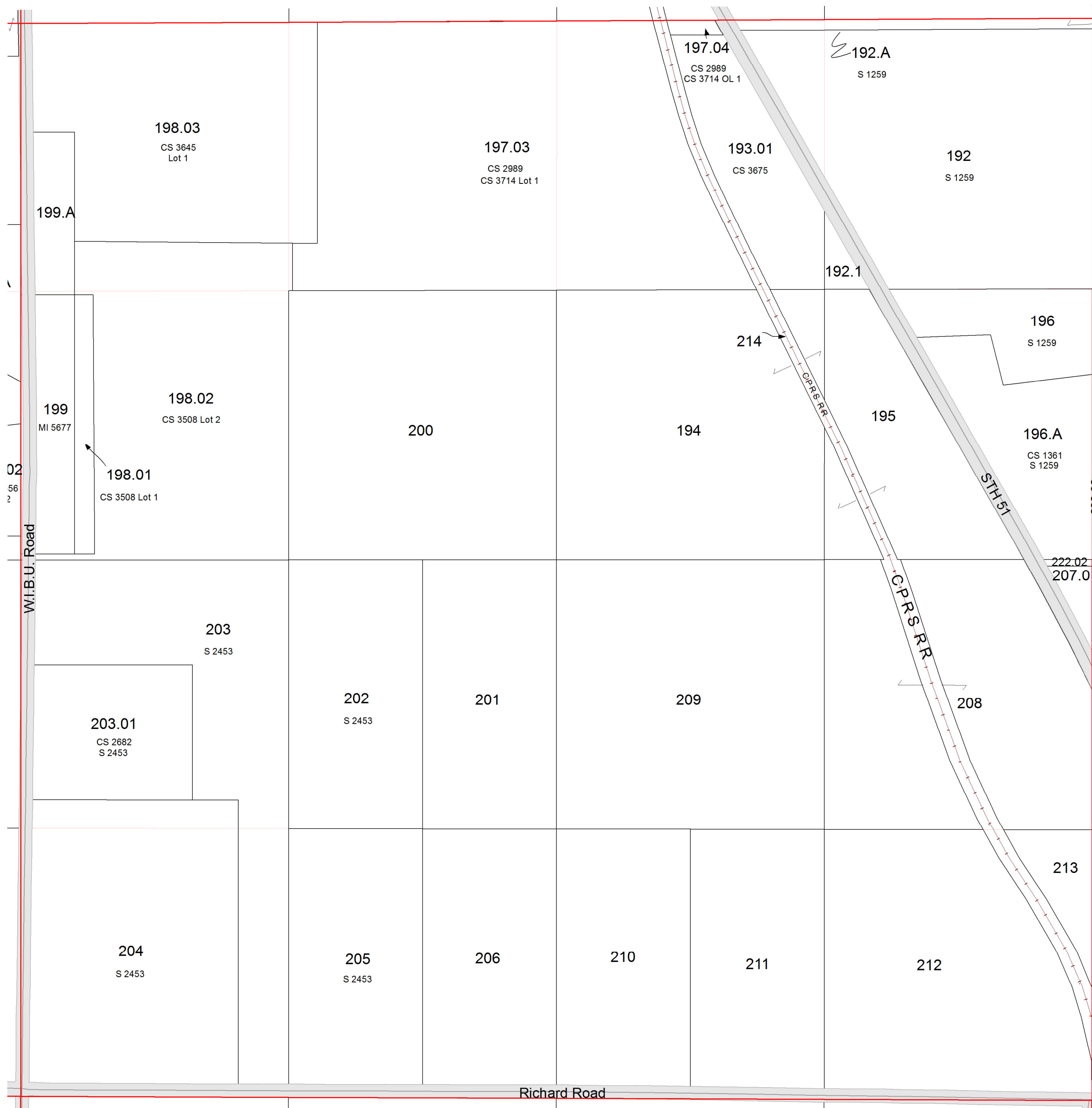


6	5	4	3	2	1
7	8	9	10	11	12
18	17	16	15	14	13
19	20	21	22	23	24
30	29	28	27	26	25
31	32	33	34	35	36

SEE SECTION 02 TOWN OF ARLINGTON

SEE SECTION 10 TOWN OF ARLINGTON

SEE SECTION 12 TOWN OF ARLINGTON

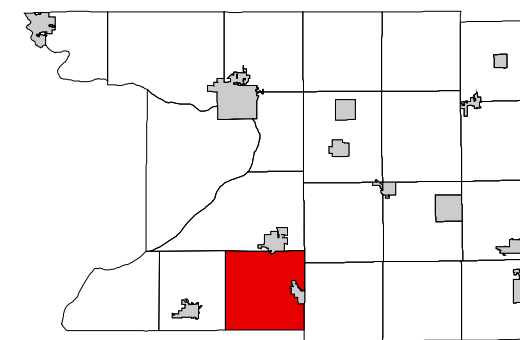


SEE SECTION 14 TOWN OF ARLINGTON

# TOWN OF ARLINGTON

## SECTION 12 T10N R9E

1 inch = 400 feet 1:4,800



6	5	4	3	2	1
7	8	9	10	11	12
18	17	16	15	14	13
19	20	21	22	23	24
30	29	28	27	26	25
31	32	33	34	35	36

SEE SECTION 01 TOWN OF ARLINGTON

SEE SECTION 11 TOWN OF ARLINGTON

SEE SECTION 06 TOWN OF LEEDS

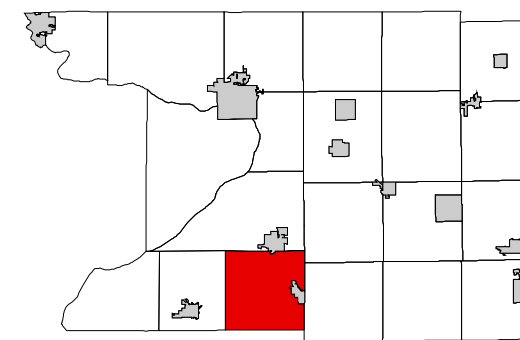


SEE SECTION 13 TOWN OF ARLINGTON

# TOWN OF ARLINGTON

## SECTION 13 T10N R9E

1 inch = 400 feet 1:4,800



6	5	4	3	2	1
7	8	9	10	11	12
18	17	16	15	14	13
19	20	21	22	23	24
30	29	28	27	26	25
31	32	33	34	35	36

SEE SECTION 12 TOWN OF ARLINGTON



SEE SECTION 14 TOWN OF ARLINGTON

SEE SECTION 07 TOWN OF LEEDS

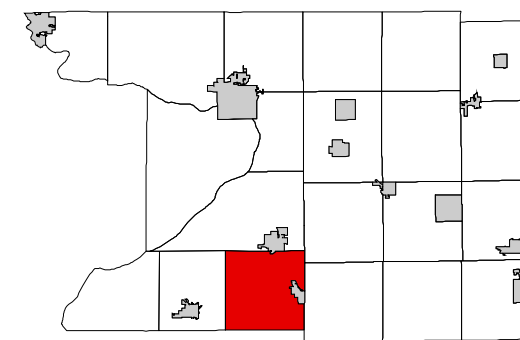
SEE VILLAGE OF ARLINGTON



# TOWN OF ARLINGTON

## SECTION 14 T10N R9E

1 inch = 400 feet 1:4,800



6	5	4	3	2	1
7	8	9	10	11	12
18	17	16	15	14	13
19	20	21	22	23	24
30	29	28	27	26	25
31	32	33	34	35	36

SEE SECTION 11 TOWN OF ARLINGTON



SEE SECTION 15 TOWN OF ARLINGTON

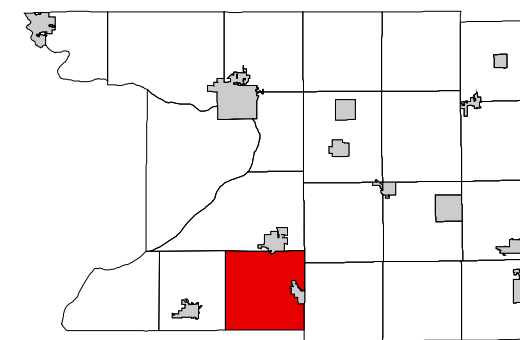
SEE SECTION 13 TOWN OF ARLINGTON

SEE SECTION 23 TOWN OF ARLINGTON

# TOWN OF ARLINGTON

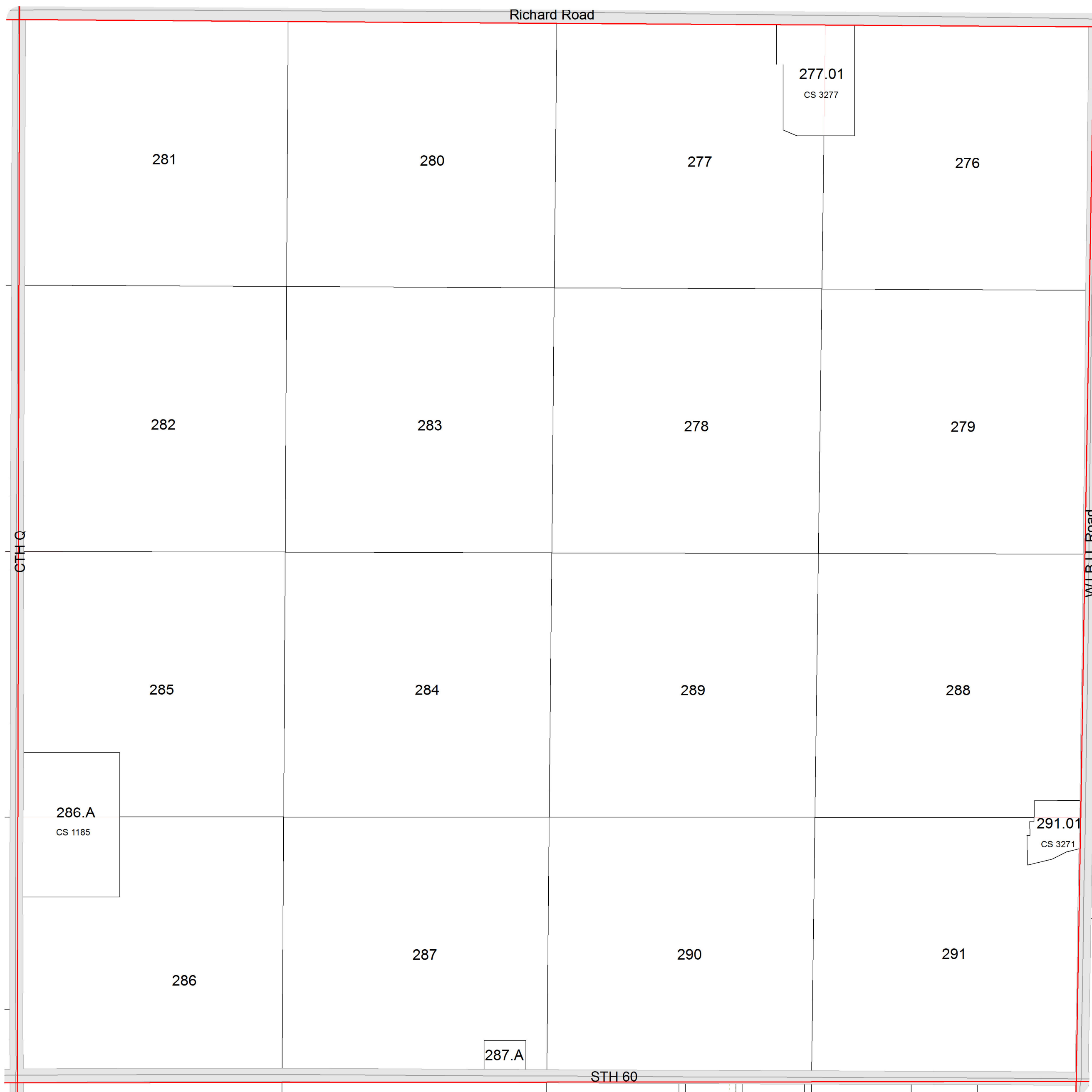
## SECTION 15 T10N R9E

1 inch = 400 feet 1:4,800



6	5	4	3	2	1
7	8	9	10	11	12
18	17	16	15	14	13
19	20	21	22	23	24
30	29	28	27	26	25
31	32	33	34	35	36

SEE SECTION 10 TOWN OF ARLINGTON



SEE SECTION 16 TOWN OF ARLINGTON

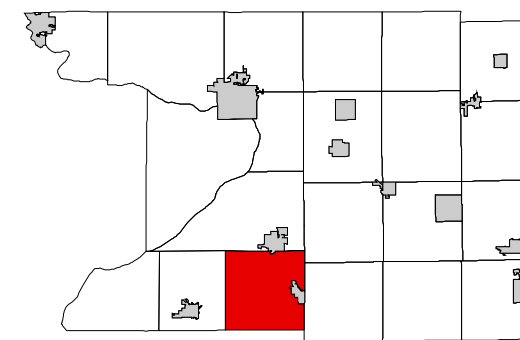
SEE SECTION 14 TOWN OF ARLINGTON

SEE SECTION 22 TOWN OF ARLINGTON

# TOWN OF ARLINGTON

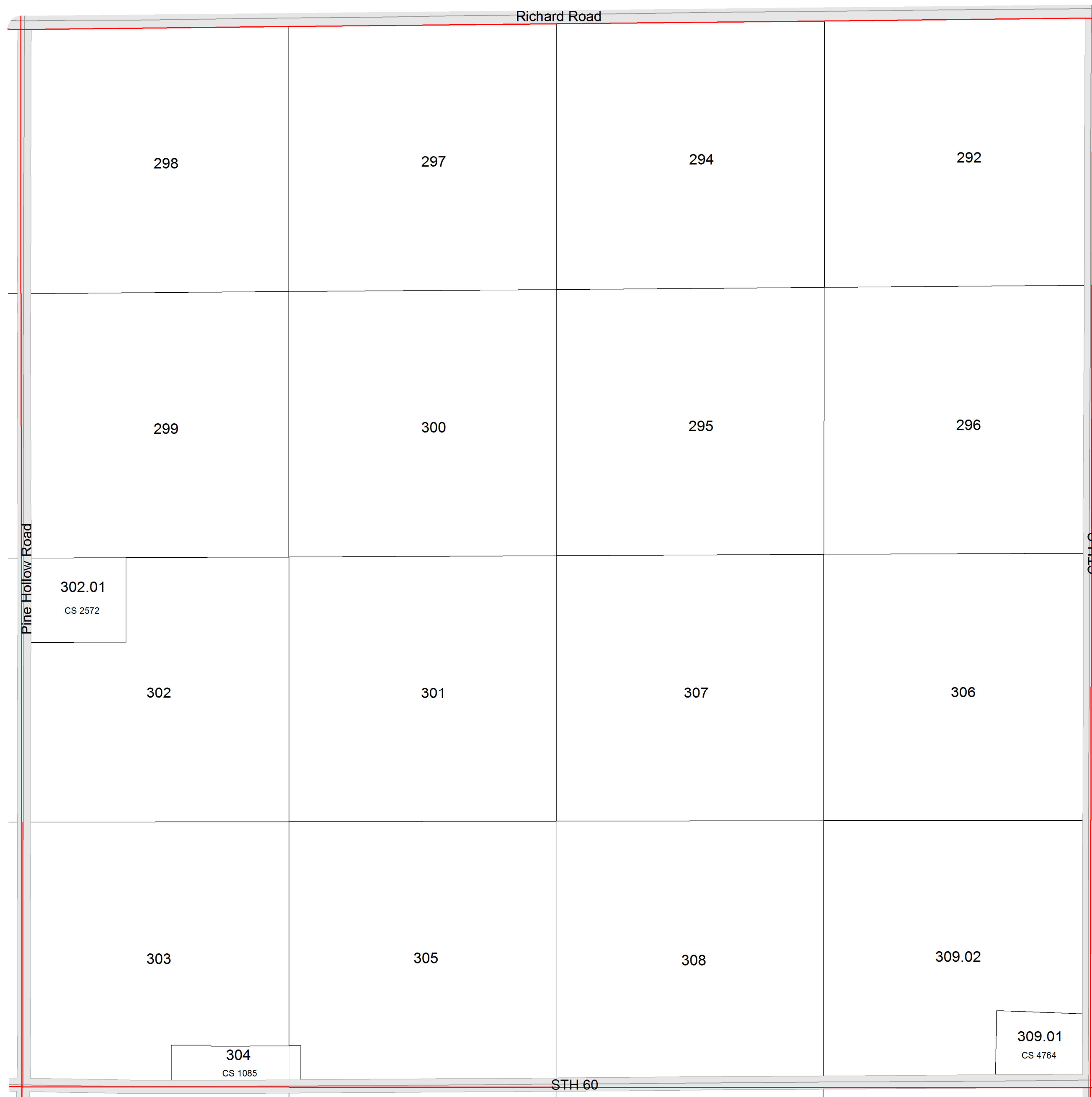
## SECTION 16 T10N R9E

1 inch = 400 feet 1:4,800



6	5	4	3	2	1
7	8	9	10	11	12
18	17	16	15	14	13
19	20	21	22	23	24
30	29	28	27	26	25
31	32	33	34	35	36

SEE SECTION 09 TOWN OF ARLINGTON



SEE SECTION 17 TOWN OF ARLINGTON

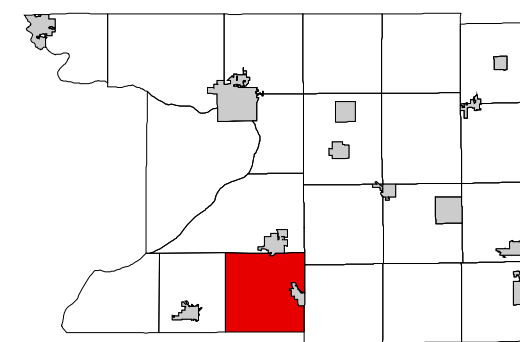
SEE SECTION 15 TOWN OF ARLINGTON

SEE SECTION 21 TOWN OF ARLINGTON

# TOWN OF ARLINGTON

## SECTION 17 T10N R9E

1 inch = 400 feet 1:4,800

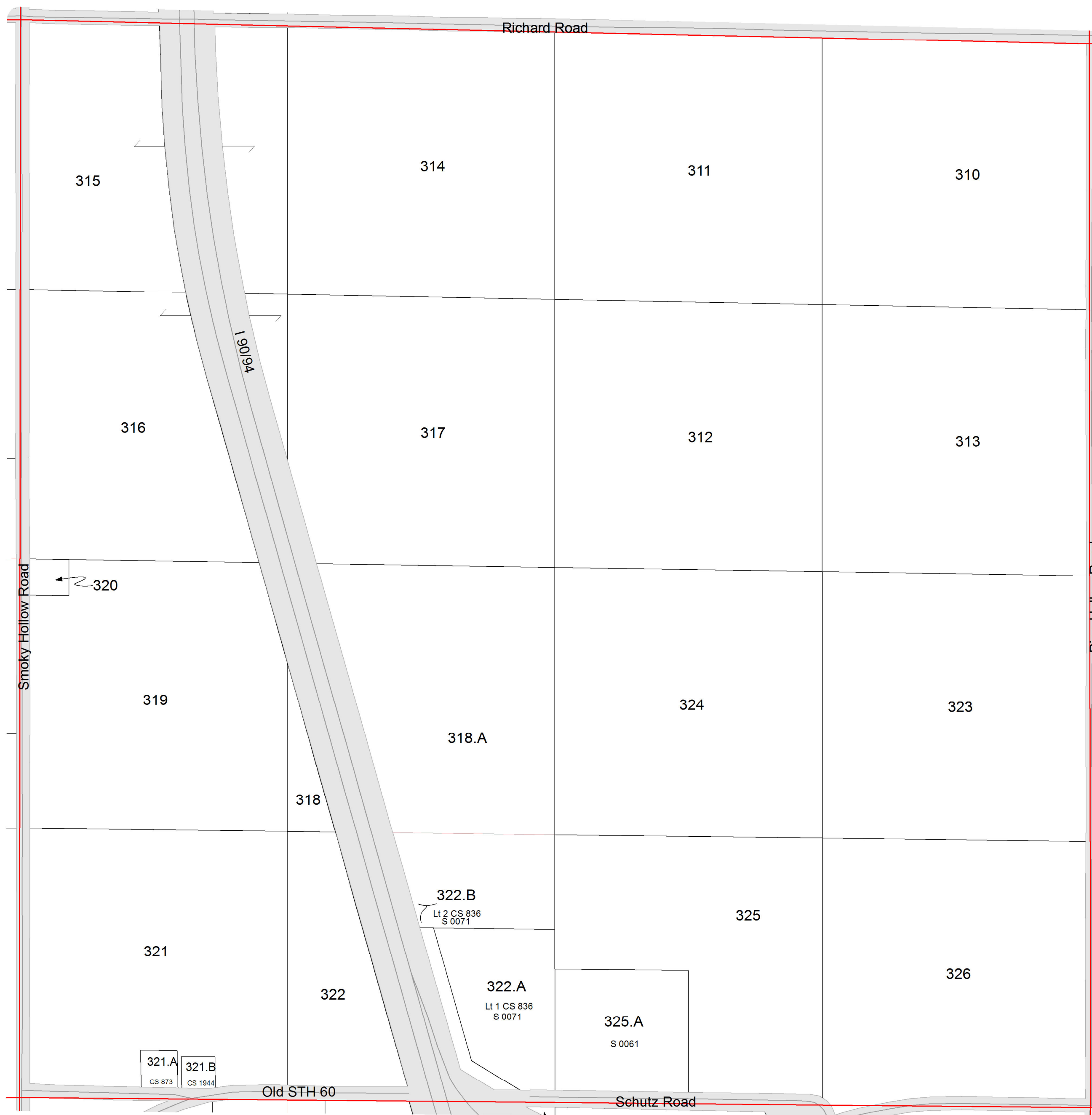


6	5	4	3	2	1
7	8	9	10	11	12
18	17	16	15	14	13
19	20	21	22	23	24
30	29	28	27	26	25
31	32	33	34	35	36

SEE SECTION 08 TOWN OF ARLINGTON

SEE SECTION 18 TOWN OF ARLINGTON

SEE SECTION 16 TOWN OF ARLINGTON

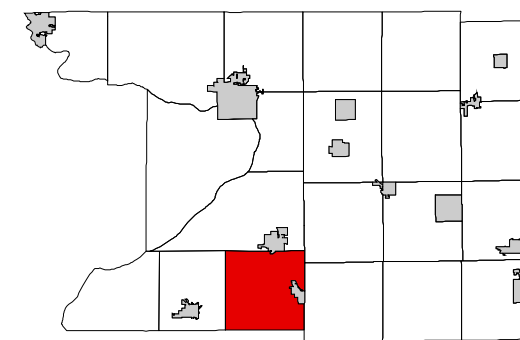


SEE SECTION 20 TOWN OF ARLINGTON

# TOWN OF ARLINGTON

## SECTION 18 T10N R9E

1 inch = 400 feet 1:4,800

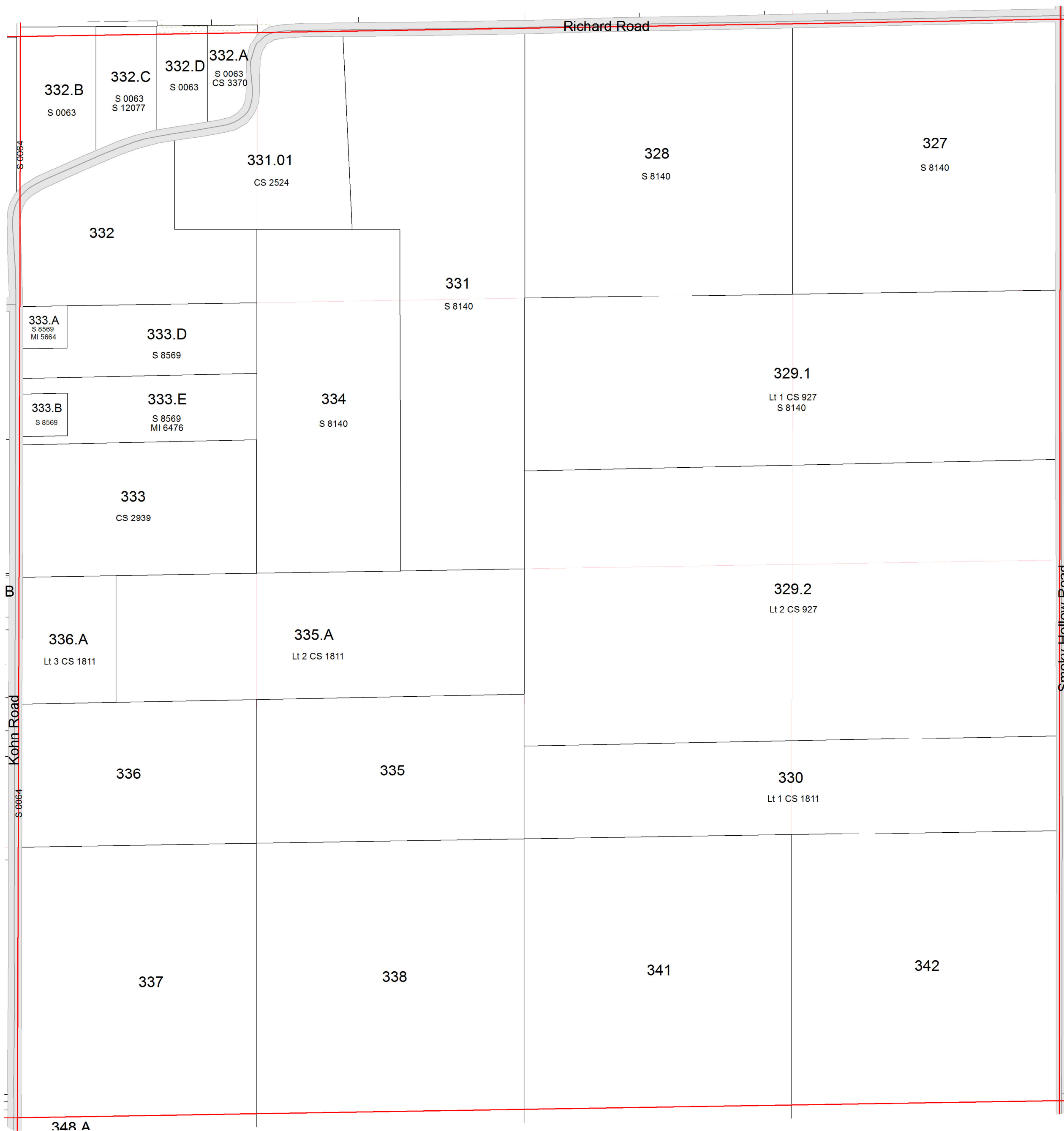


6	5	4	3	2	1
7	8	9	10	11	12
18	17	16	15	14	13
19	20	21	22	23	24
30	29	28	27	26	25
31	32	33	34	35	36

SEE SECTION 07 TOWN OF ARLINGTON

SEE SECTION 13 TOWN OF LODI

SEE SECTION 17 TOWN OF ARLINGTON



348 A

SEE SECTION 19 TOWN OF ARLINGTON



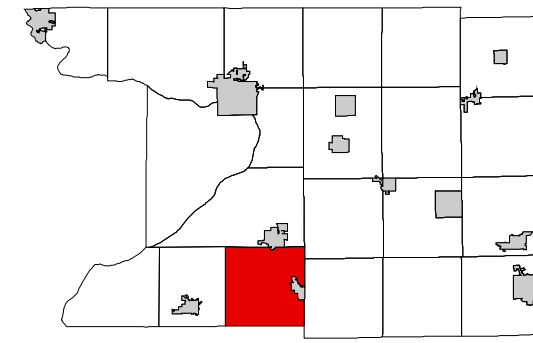




# TOWN OF ARLINGTON

## Section 20 T10N R9E

1 inch = 200 feet 1:2,400

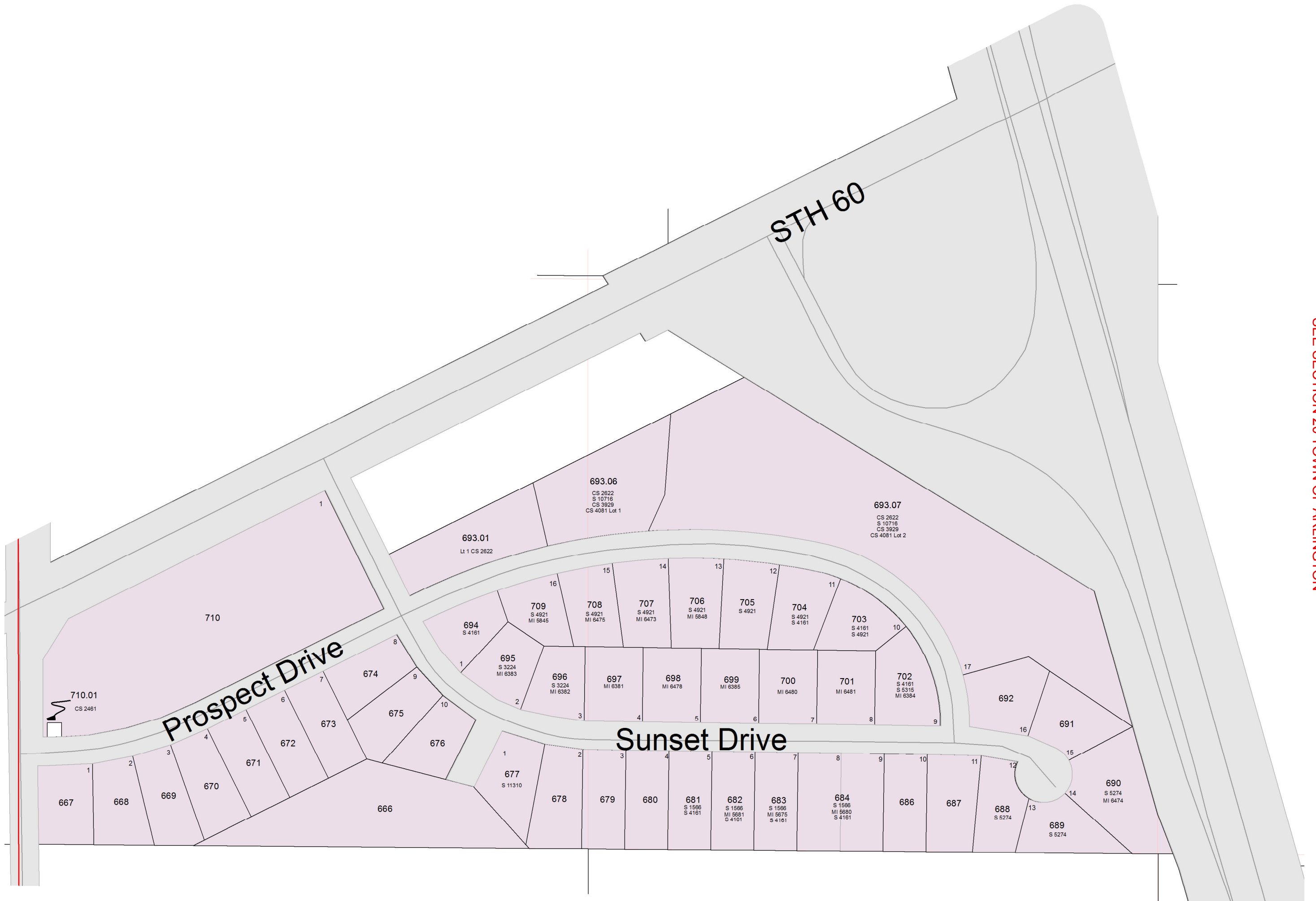


6	5	4	3	2	1
7	8	9	10	11	12
18	17	16	15	14	13
19	20	21	22	23	24
30	29	28	27	26	25
31	32	33	34	35	36

SEE SECTION 20 TOWN OF ARLINGTON

SEE SECTION 19 TOWN OF ARLINGTON

SEE SECTION 20 TOWN OF ARLINGTON

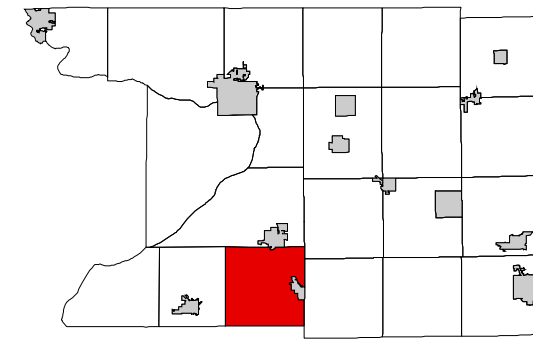


SEE SECTION 20 TOWN OF ARLINGTON

# TOWN OF ARLINGTON


## SECTION 21 T10N R9E

1 inch = 400 feet 1:4,800



6	5	4	3	2	1
7	8	9	10	11	12
18	17	16	15	14	13
19	20	21	22	23	24
30	29	28	27	26	25
31	32	33	34	35	36

SEE SECTION 16 TOWN OF ARLINGTON



SEE SECTION 20 TOWN OF ARLINGTON

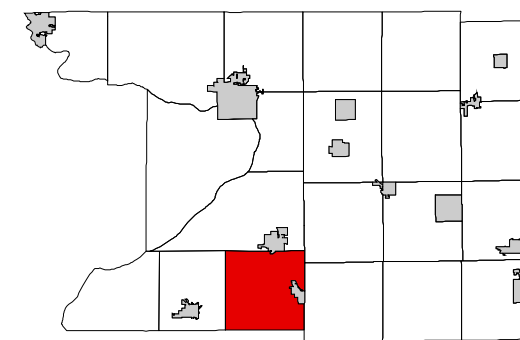
SEE SECTION 22 TOWN OF ARLINGTON

SEE SECTION 28 TOWN OF ARLINGTON

# TOWN OF ARLINGTON

## SECTION 22 T10N R9E

1 inch = 400 feet 1:4,800



6	5	4	3	2	1
7	8	9	10	11	12
18	17	16	15	14	13
19	20	21	22	23	24
30	29	28	27	26	25
31	32	33	34	35	36

SEE SECTION 15 TOWN OF ARLINGTON



SEE SECTION 21 TOWN OF ARLINGTON

SEE SECTION 23 TOWN OF ARLINGTON

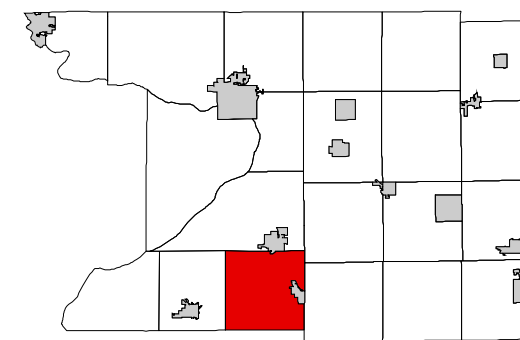
SEE SECTION 27 TOWN OF ARLINGTON



# TOWN OF ARLINGTON

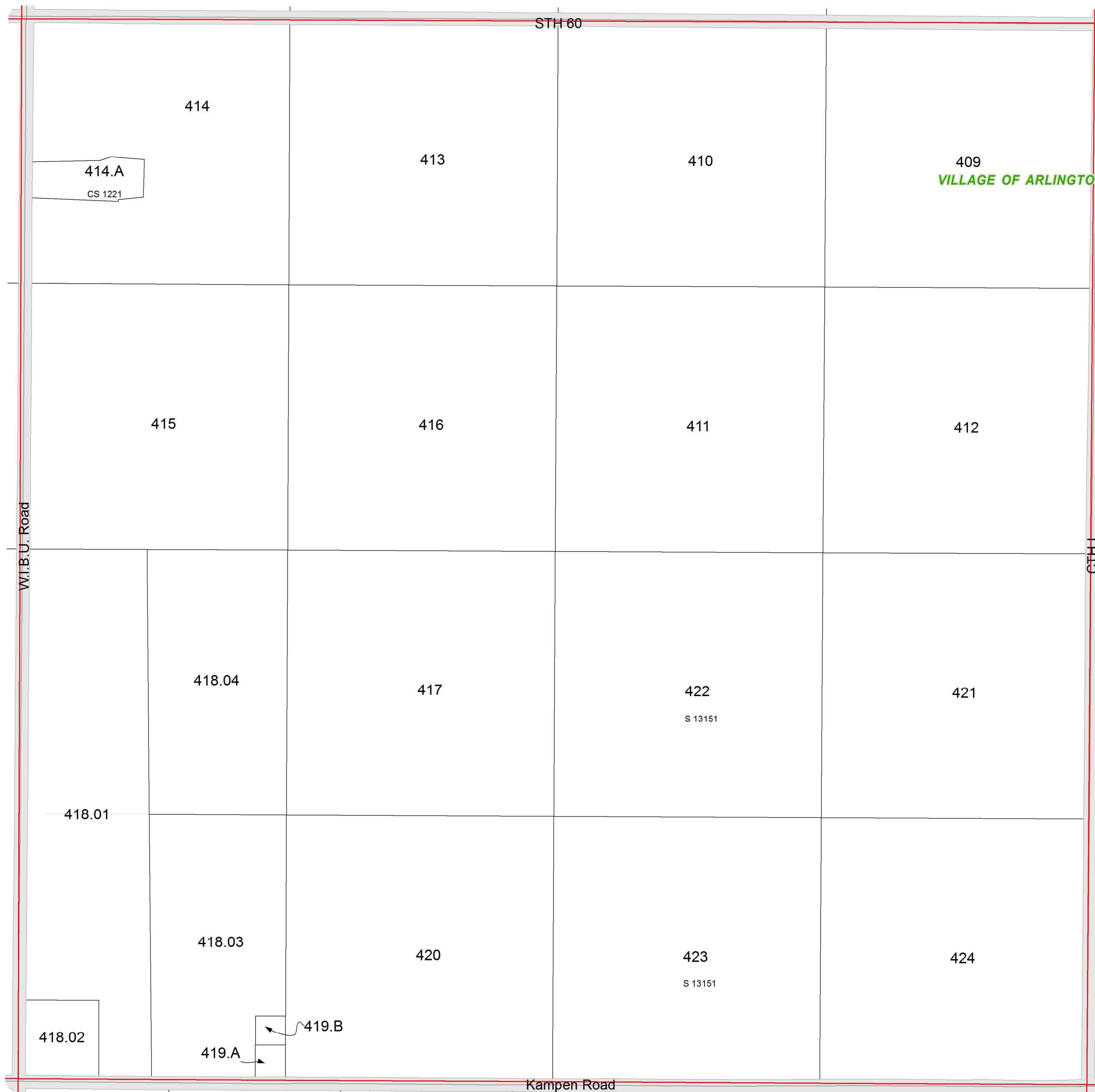
## SECTION 23 T10N R9E

1 inch = 400 feet 1:4,800



6	5	4	3	2	1
7	8	9	10	11	12
18	17	16	15	14	13
19	20	21	22	23	24
30	29	28	27	26	25
31	32	33	34	35	36

SEE SECTION 14 TOWN OF ARLINGTON



SEE SECTION 22 TOWN OF ARLINGTON

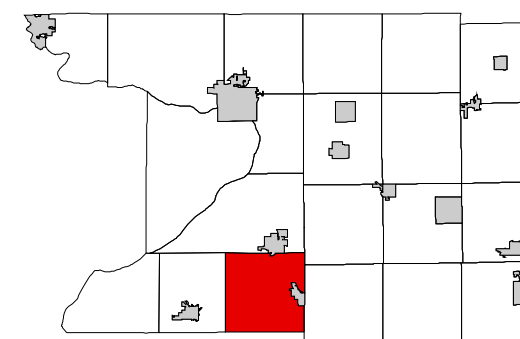
SEE SECTION 24 TOWN OF ARLINGTON

SEE SECTION 26 TOWN OF ARLINGTON

# TOWN OF ARLINGTON

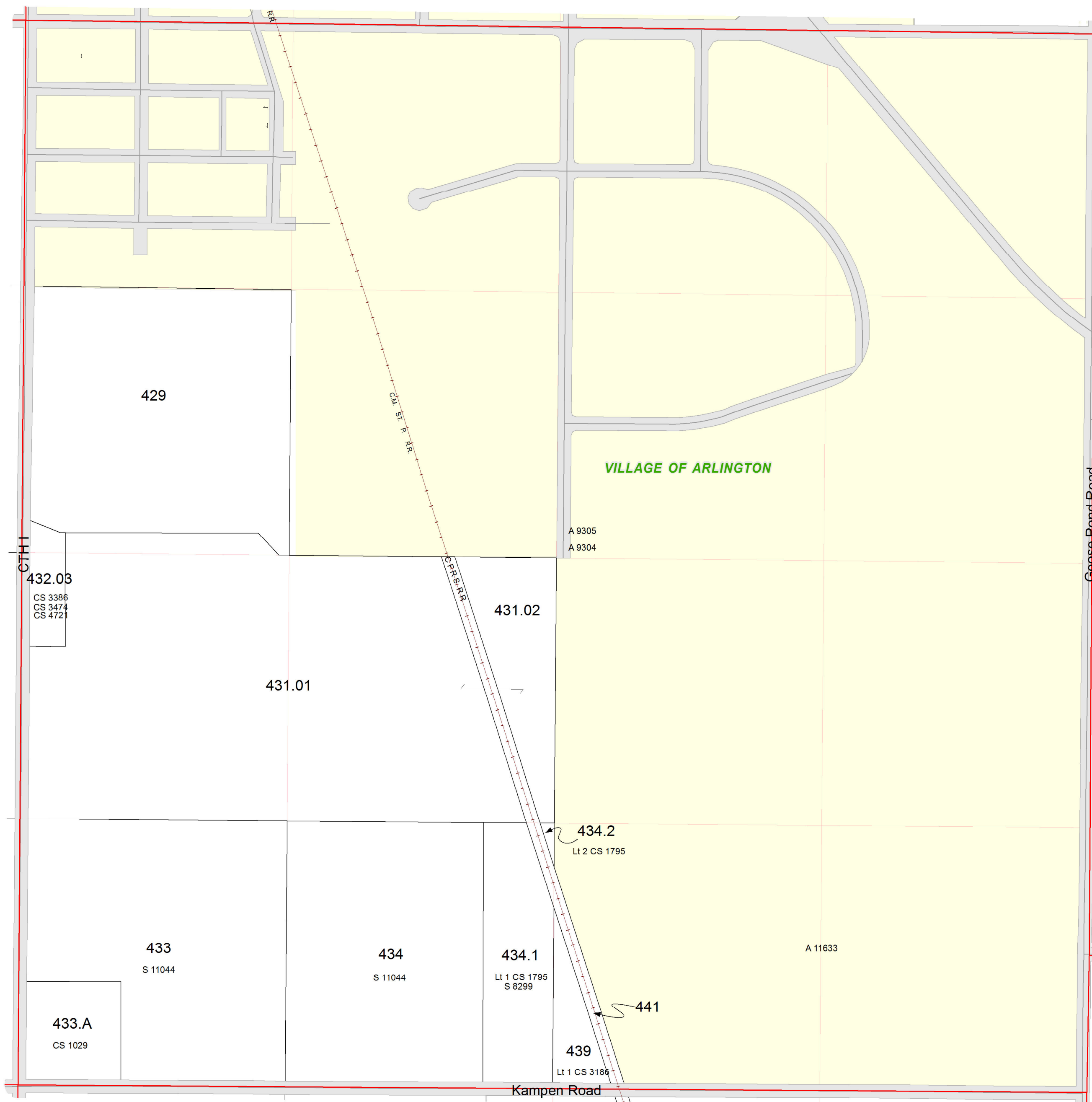
## SECTION 24 T10N R9E

1 inch = 400 feet 1:4,800



6	5	4	3	2	1
7	8	9	10	11	12
18	17	16	15	14	13
19	20	21	22	23	24
30	29	28	27	26	25
31	32	33	34	35	36

SEE VILLAGE OF ARLINGTON



SEE SECTION 23 TOWN OF ARLINGTON

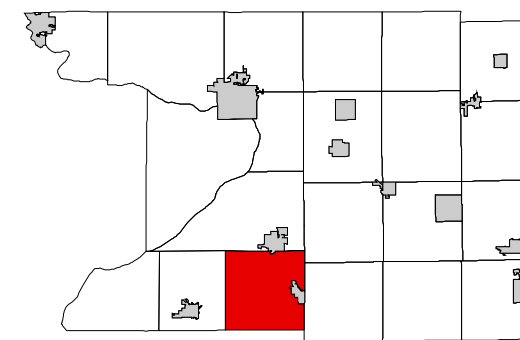
SEE SECTION 18 TOWN OF LEEDS

SEE SECTION 25 TOWN OF ARLINGTON

# TOWN OF ARLINGTON

## SECTION 25 T10N R9E

1 inch = 400 feet 1:4,800



6	5	4	3	2	1
7	8	9	10	11	12
18	17	16	15	14	13
19	20	21	22	23	24
30	29	28	27	26	25
31	32	33	34	35	36

SEE SECTION 24 TOWN OF ARLINGTON



SEE SECTION 26 TOWN OF ARLINGTON

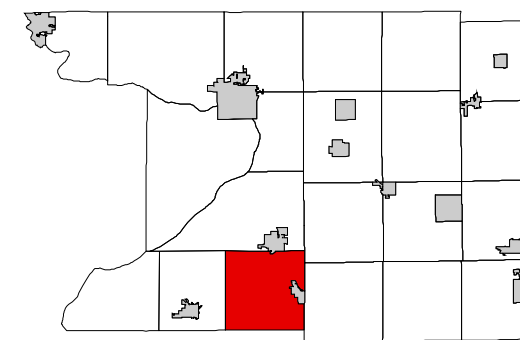
SEE SECTION 19 TOWN OF LEEDS

SEE SECTION 36 TOWN OF ARLINGTON

# TOWN OF ARLINGTON

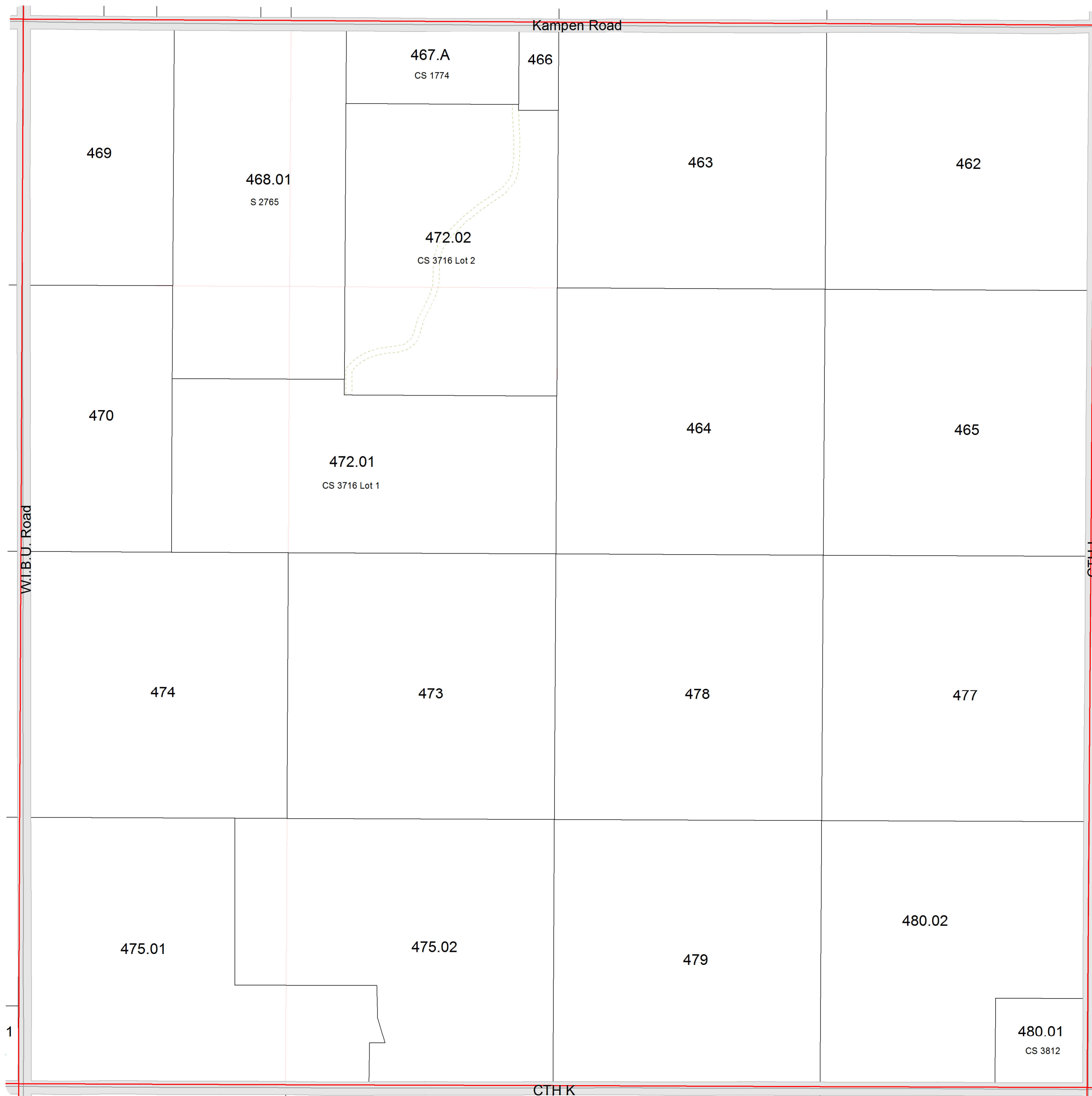
## SECTION 26 T10N R9E

1 inch = 400 feet 1:4,800



6	5	4	3	2	1
7	8	9	10	11	12
18	17	16	15	14	13
19	20	21	22	23	24
30	29	28	27	26	25
31	32	33	34	35	36

SEE SECTION 23 TOWN OF ARLINGTON



SEE SECTION 27 TOWN OF ARLINGTON

SEE SECTION 25 TOWN OF ARLINGTON

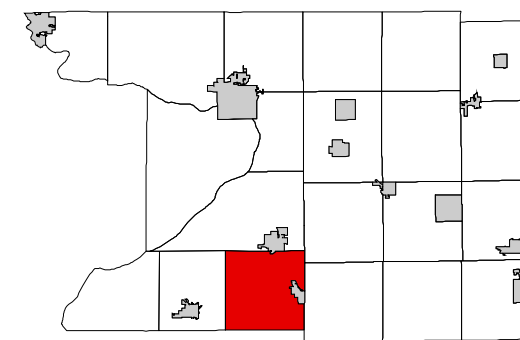
SEE SECTION 35 TOWN OF ARLINGTON



# TOWN OF ARLINGTON

## SECTION 27 T10N R9E

1 inch = 400 feet 1:4,800

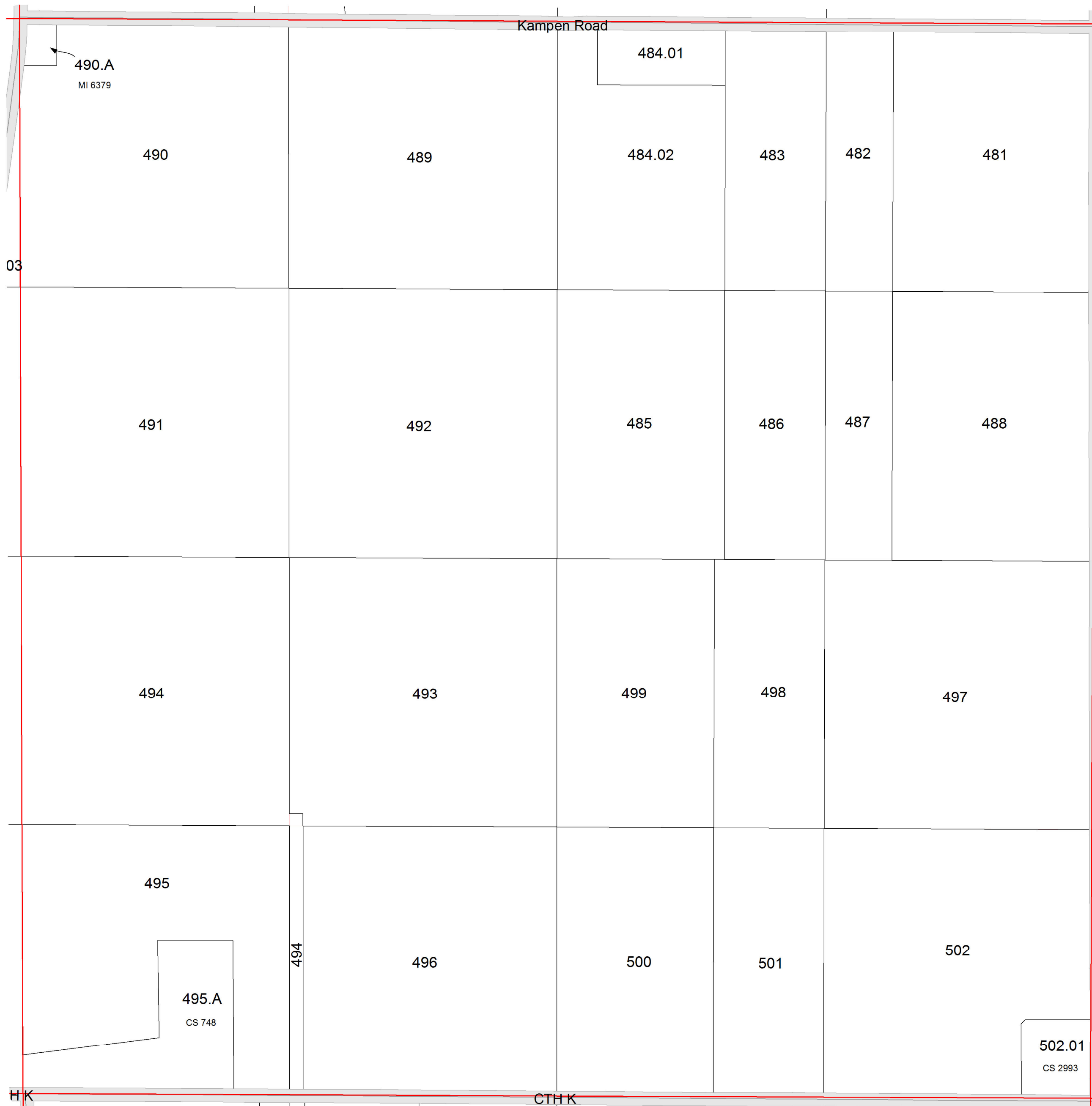


6	5	4	3	2	1
7	8	9	10	11	12
18	17	16	15	14	13
19	20	21	22	23	24
30	29	28	27	26	25
31	32	33	34	35	36

SEE SECTION 22 TOWN OF ARLINGTON

SEE SECTION 28 TOWN OF ARLINGTON

SEE SECTION 26 TOWN OF ARLINGTON

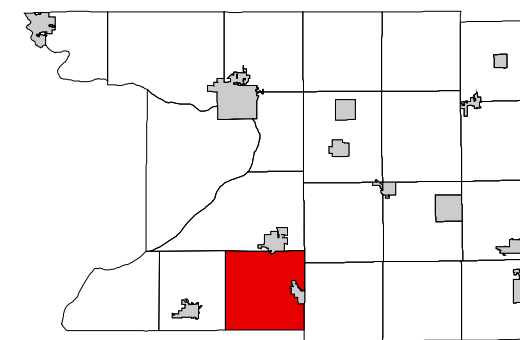


SEE SECTION 34 TOWN OF ARLINGTON

# TOWN OF ARLINGTON

## SECTION 28 T10N R9E

1 inch = 400 feet 1:4,800



6	5	4	3	2	1
7	8	9	10	11	12
18	17	16	15	14	13
19	20	21	22	23	24
30	29	28	27	26	25
31	32	33	34	35	36

SEE SECTION 21 TOWN OF ARLINGTON

SEE SECTION 29 TOWN OF ARLINGTON

SEE SECTION 27 TOWN OF ARLINGTON

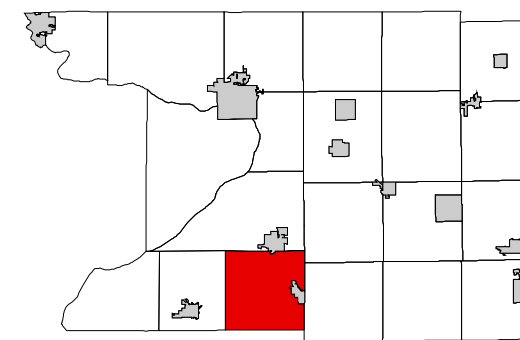


SEE SECTION 33 TOWN OF ARLINGTON

# TOWN OF ARLINGTON

## SECTION 29 T10N R9E

1 inch = 400 feet 1:4,800

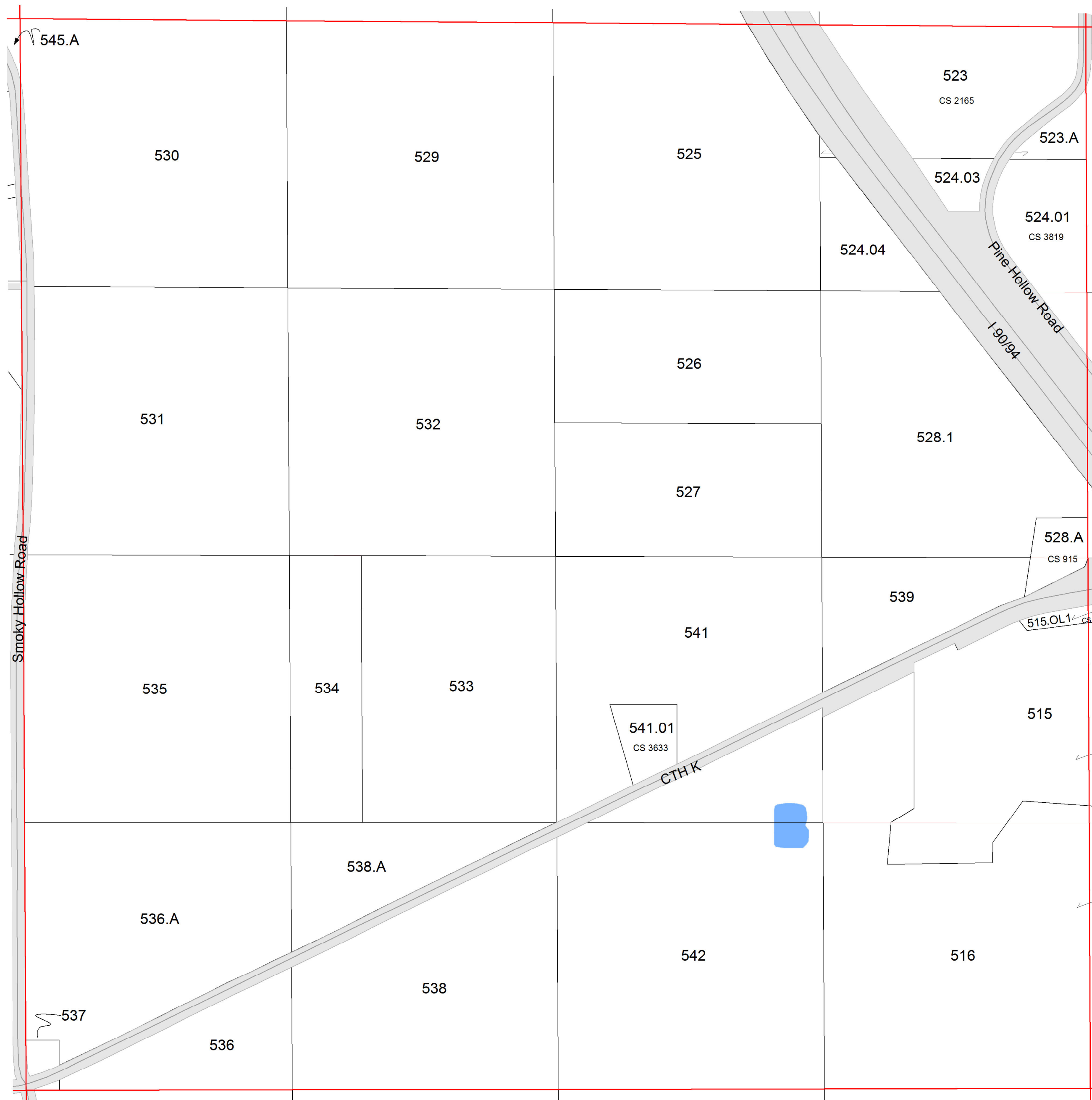


6	5	4	3	2	1
7	8	9	10	11	12
18	17	16	15	14	13
19	20	21	22	23	24
30	29	28	27	26	25
31	32	33	34	35	36

SEE SECTION 20 TOWN OF ARLINGTON

SEE SECTION 30 TOWN OF ARLINGTON

SEE SECTION 28 TOWN OF ARLINGTON

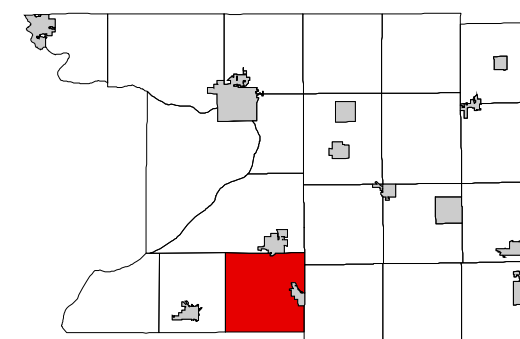


SEE SECTION 32 TOWN OF ARLINGTON

# TOWN OF ARLINGTON

## SECTION 30 T10N R9E

1 inch = 400 feet 1:4,800



6	5	4	3	2	1
7	8	9	10	11	12
18	17	16	15	14	13
19	20	21	22	23	24
30	29	28	27	26	25
31	32	33	34	35	36

SEE SECTION 19 TOWN OF ARLINGTON

SEE SECTION 25 TOWN OF LODI

SEE SECTION 29 TOWN OF ARLINGTON



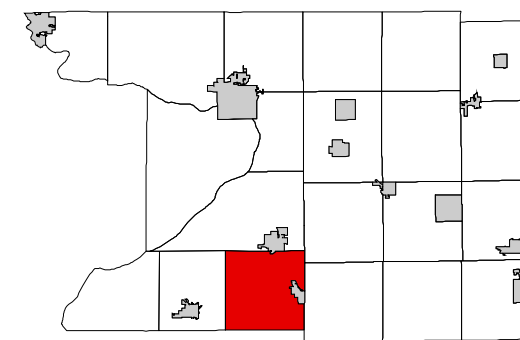
SEE SECTION 31 TOWN OF ARLINGTON



# TOWN OF ARLINGTON

## SECTION 31 T10N R9E

1 inch = 400 feet 1:4,800



6	5	4	3	2	1
7	8	9	10	11	12
18	17	16	15	14	13
19	20	21	22	23	24
30	29	28	27	26	25
31	32	33	34	35	36

SEE SECTION 30 TOWN OF ARLINGTON



SEE SECTION 36 TOWN OF LODI

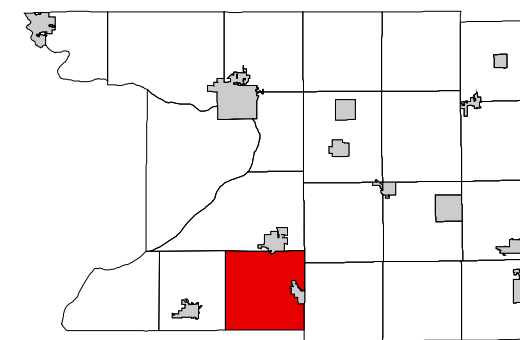
SEE SECTION 32 TOWN OF ARLINGTON

SEE DANE COUNTY

# TOWN OF ARLINGTON

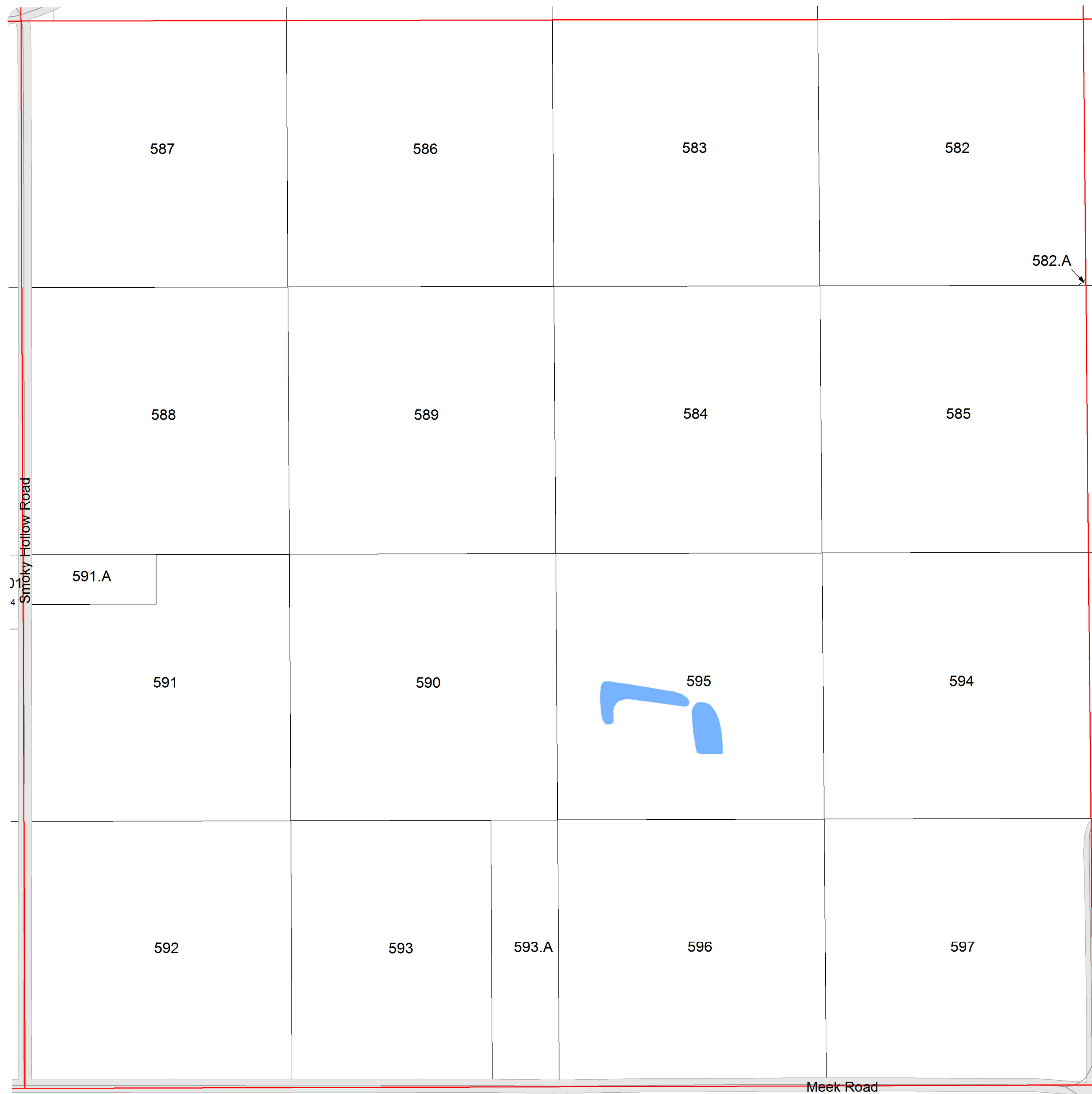
## SECTION 32 T10N R9E

1 inch = 400 feet 1:4,800



6	5	4	3	2	1
7	8	9	10	11	12
18	17	16	15	14	13
19	20	21	22	23	24
30	29	28	27	26	25
31	32	33	34	35	36

SEE SECTION 29 TOWN OF ARLINGTON

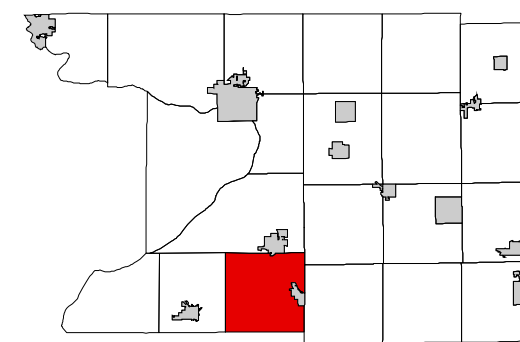


SEE DANE COUNTY

# TOWN OF ARLINGTON

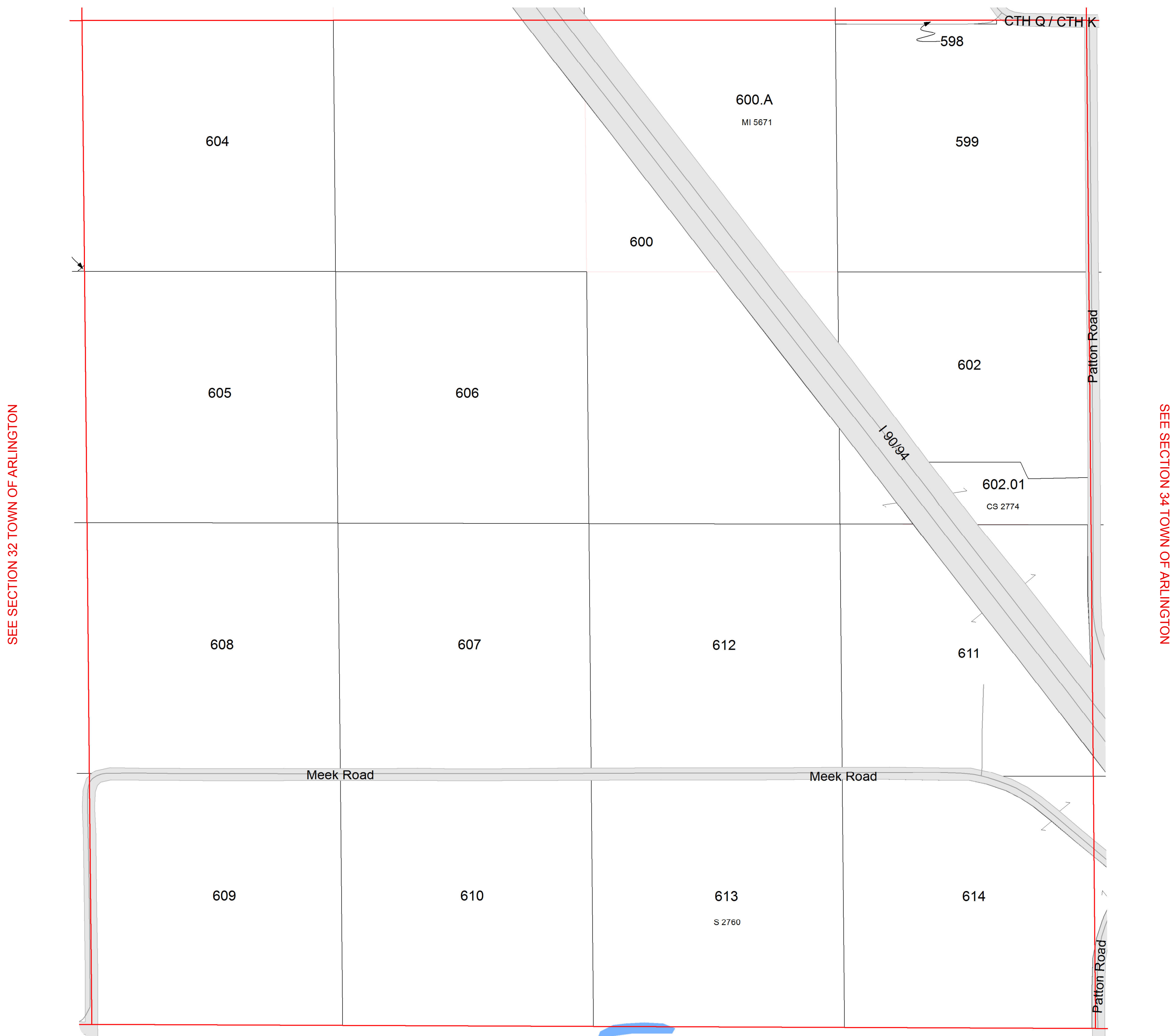
## SECTION 33 T10N R9E

1 inch = 400 feet 1:4,800



6	5	4	3	2	1
7	8	9	10	11	12
18	17	16	15	14	13
19	20	21	22	23	24
30	29	28	27	26	25
31	32	33	34	35	36

SEE SECTION 28 TOWN OF ARLINGTON



SEE SECTION 32 TOWN OF ARLINGTON

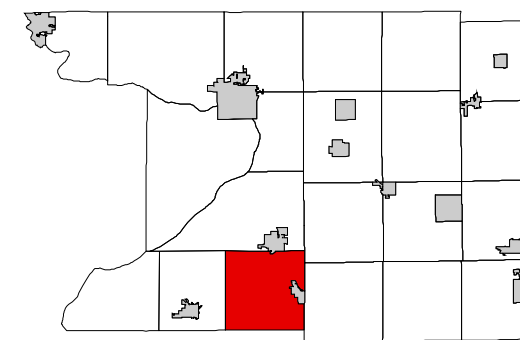
SEE SECTION 34 TOWN OF ARLINGTON

SEE DANE COUNTY

# TOWN OF ARLINGTON

## SECTION 34 T10N R9E

1 inch = 400 feet 1:4,800



6	5	4	3	2	1
7	8	9	10	11	12
18	17	16	15	14	13
19	20	21	22	23	24
30	29	28	27	26	25
31	32	33	34	35	36

SEE SECTION 27 TOWN OF ARLINGTON



SEE SECTION 33 TOWN OF ARLINGTON

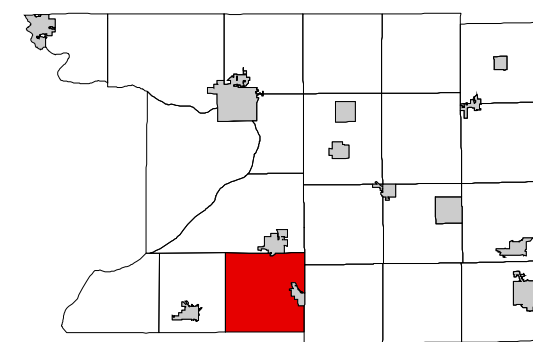
SEE SECTION 35 TOWN OF ARLINGTON

SEE DANE COUNTY

# TOWN OF ARLINGTON

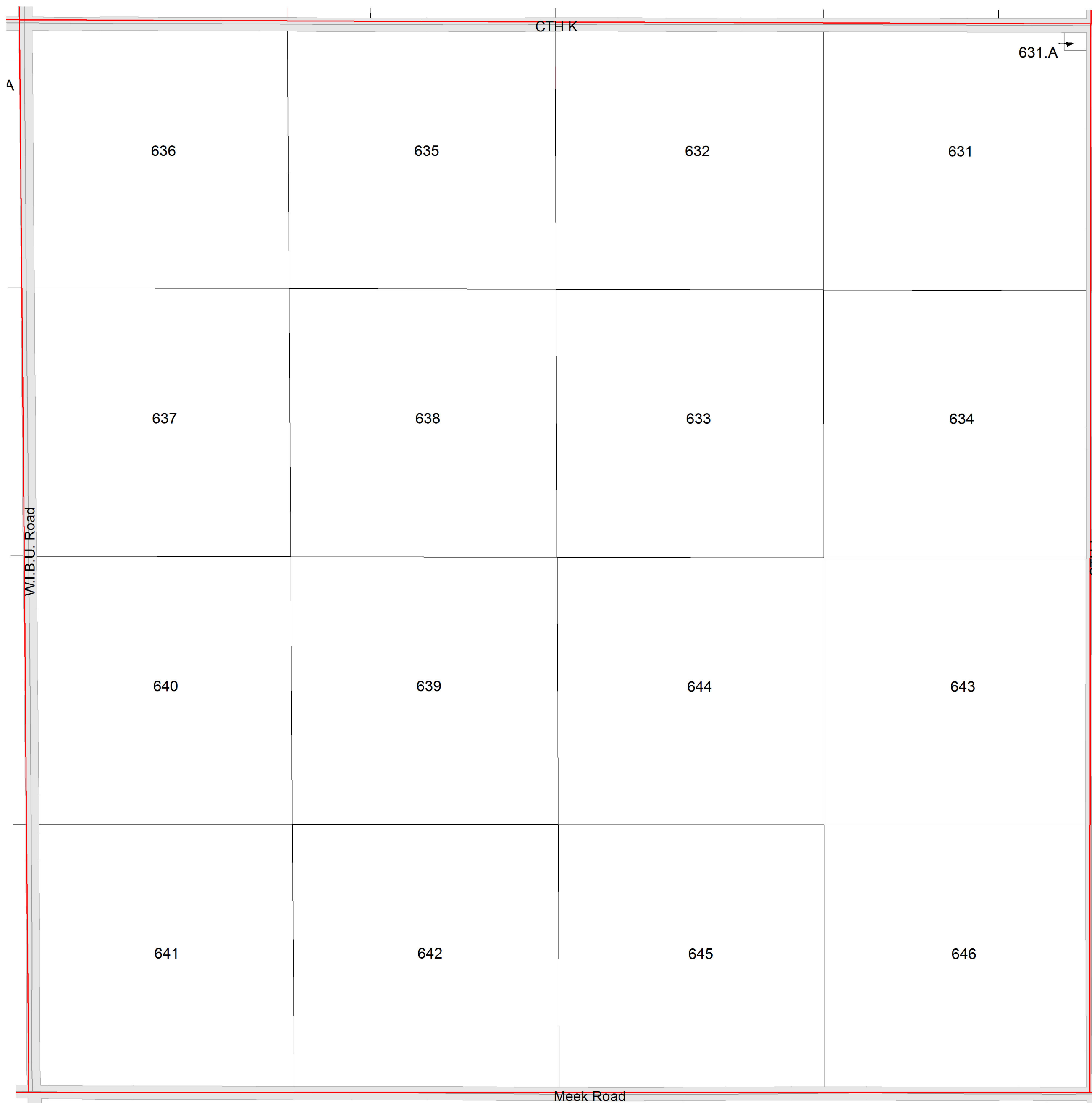
## SECTION 35 T10N R9E

1 inch = 400 feet 1:4,800



6	5	4	3	2	1
7	8	9	10	11	12
18	17	16	15	14	13
19	20	21	22	23	24
30	29	28	27	26	25
31	32	33	34	35	36

SEE SECTION 26 TOWN OF ARLINGTON



SEE SECTION 34 TOWN OF ARLINGTON

SEE SECTION 36 TOWN OF ARLINGTON

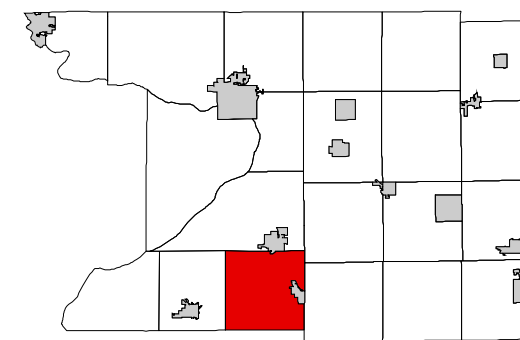
SEE DANE COUNTY



# TOWN OF ARLINGTON

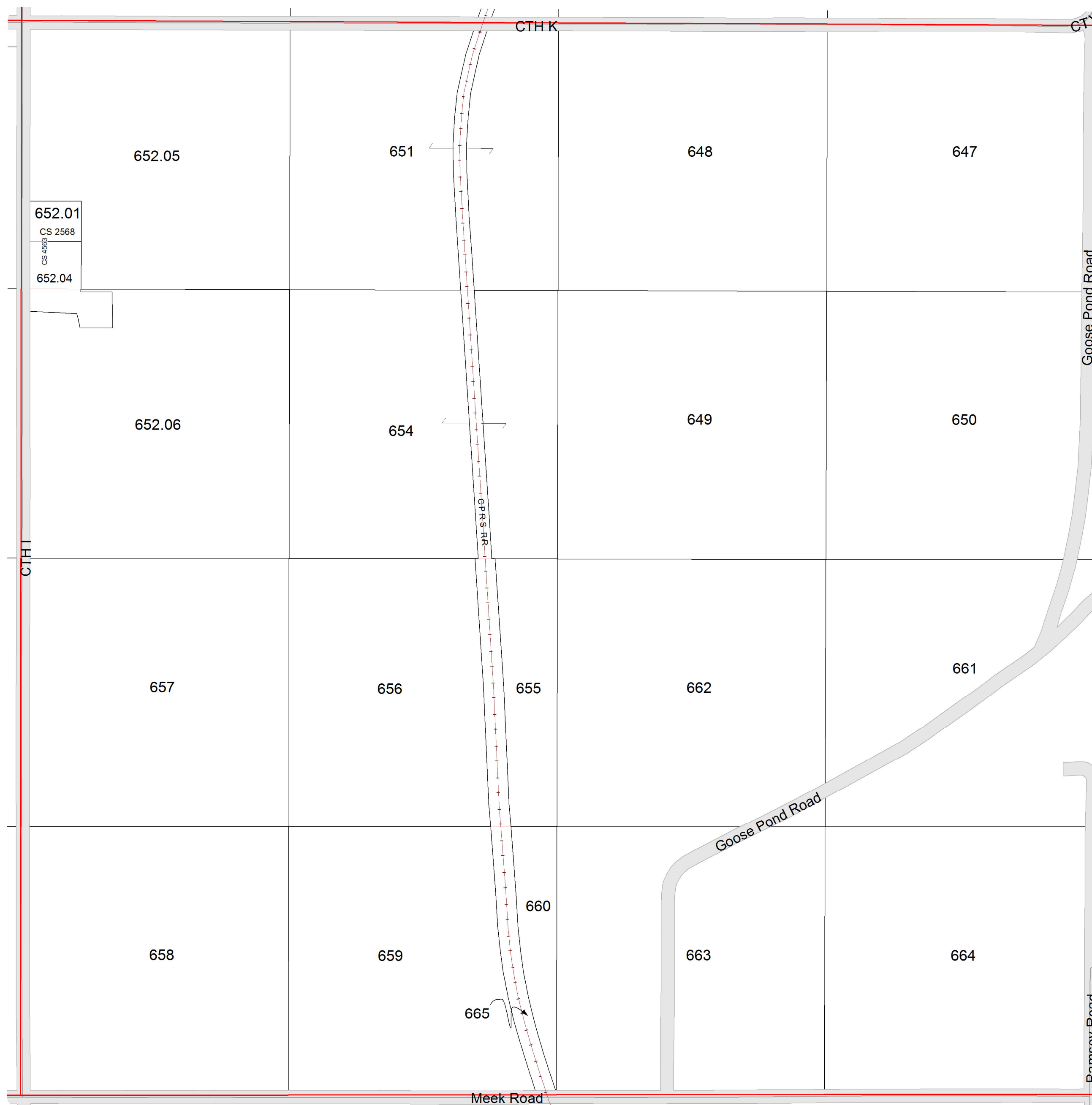
## SECTION 36 T10N R9E

1 inch = 400 feet 1:4,800



6	5	4	3	2	1
7	8	9	10	11	12
18	17	16	15	14	13
19	20	21	22	23	24
30	29	28	27	26	25
31	32	33	34	35	36

SEE SECTION 25 TOWN OF ARLINGTON



SEE SECTION 35 TOWN OF ARLINGTON

SEE SECTION 30 TOWN OF LEEDS

SEE DANE COUNTY