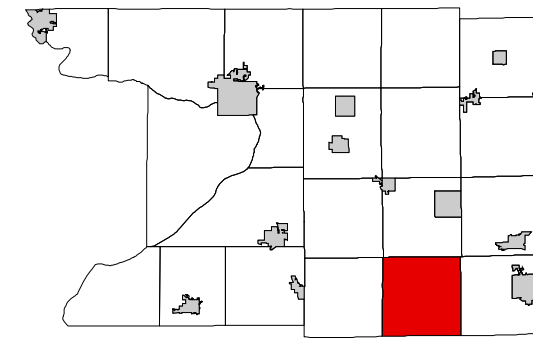
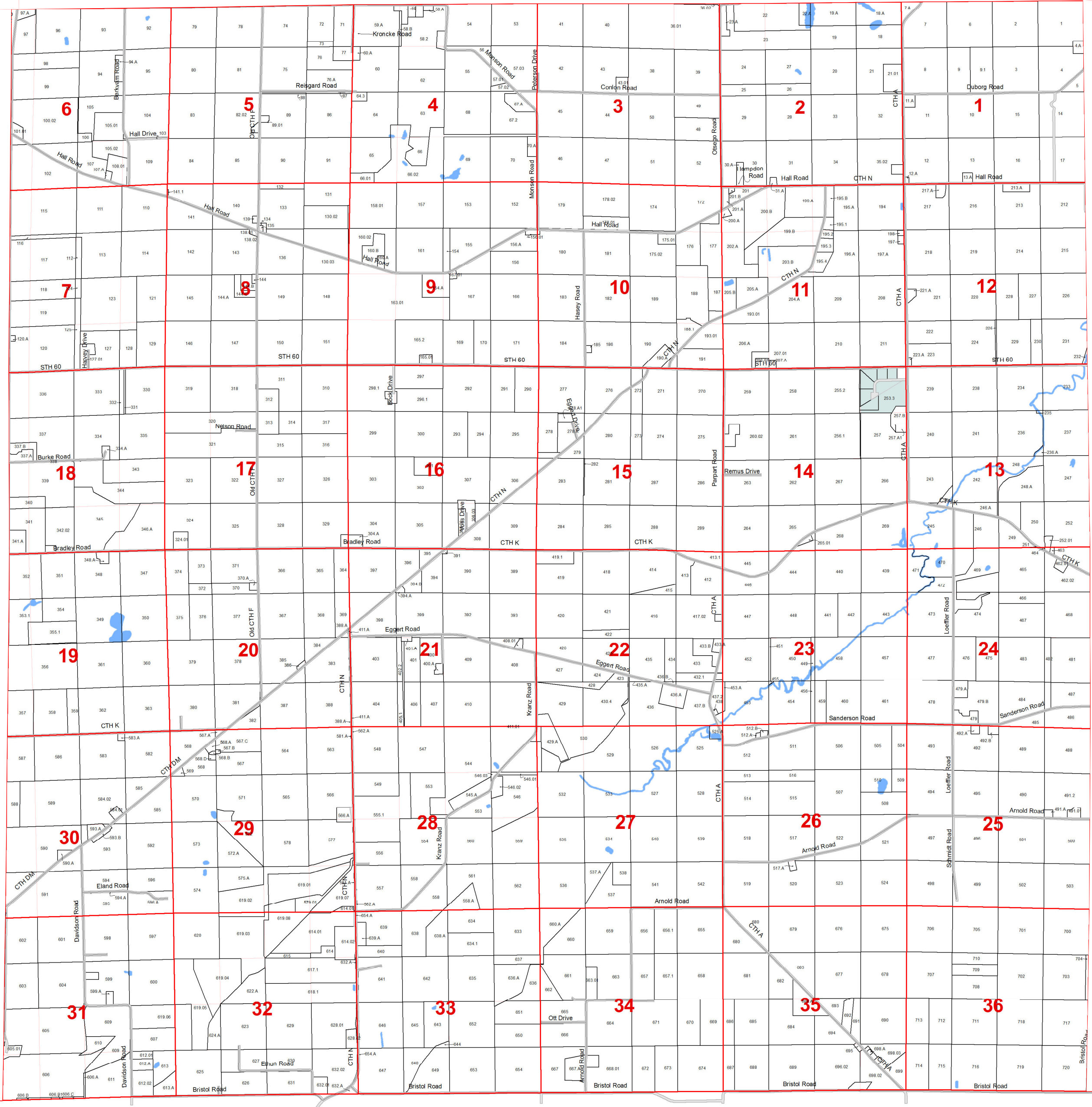


# TOWN OF HAMPDEN



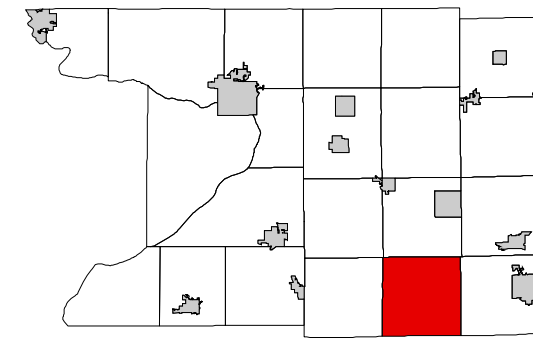
6	5	4	3	2	1
7	8	9	10	11	12
18	17	16	15	14	13
19	20	21	22	23	24
30	29	28	27	26	25
31	32	33	34	35	36



# TOWN OF HAMPDEN

## SECTION 1 T10N R11E

1 inch = 400 feet 1:4,800

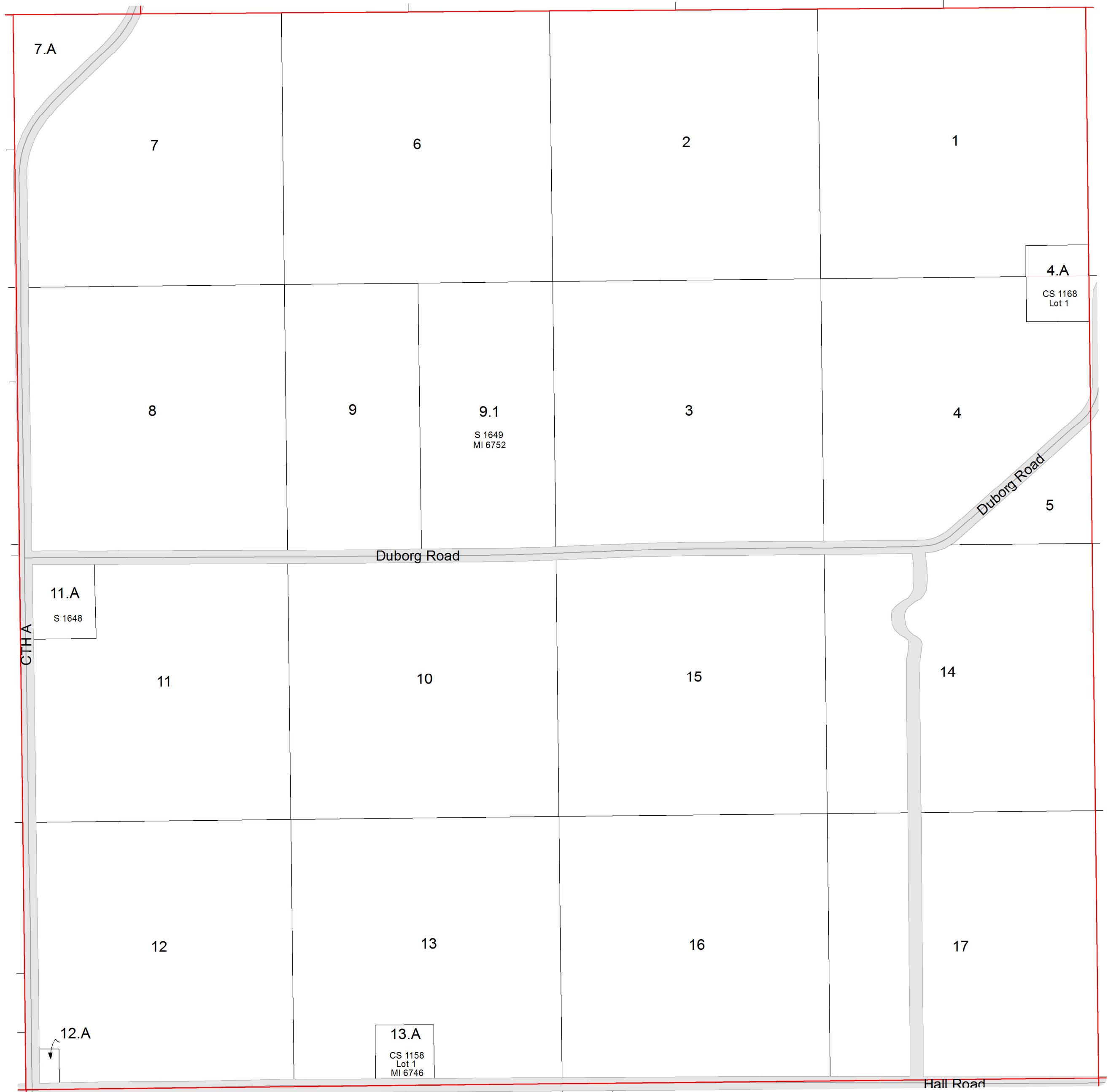


6	5	4	3	2	1
7	8	9	10	11	12
18	17	16	15	14	13
19	20	21	22	23	24
30	29	28	27	26	25
31	32	33	34	35	36

SEE SECTION 36 TOWN OF OTSEGO

SEE SECTION 02 TOWN OF HAMPDEN

SEE SECTION 06 TOWN OF COLUMBUS



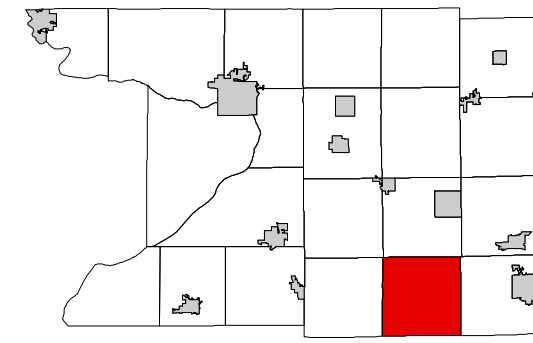
SEE SECTION 12 TOWN OF HAMPDEN



# TOWN OF HAMPDEN

## SECTION 2 T10N R11E

1 inch = 400 feet 1:4,800



6	5	4	3	2	1
7	8	9	10	11	12
18	17	16	15	14	13
19	20	21	22	23	24
30	29	28	27	26	25
31	32	33	34	35	36

SEE SECTION 35 TOWN OF OTSEGO



SEE SECTION 03 TOWN OF HAMPDEN

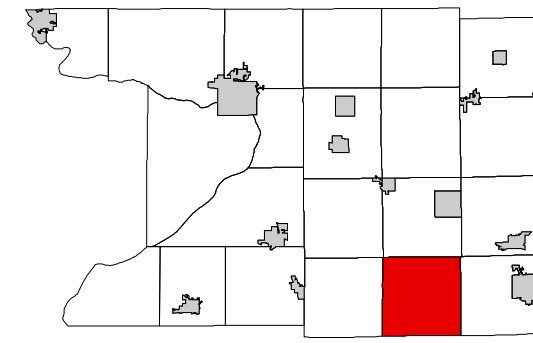
SEE SECTION 01 TOWN OF HAMPDEN

SEE SECTION 11 TOWN OF HAMPDEN

# TOWN OF HAMPDEN

## SECTION 3 T10N R11E

1 inch = 400 feet 1:4,800



6	5	4	3	2	1
7	8	9	10	11	12
18	17	16	15	14	13
19	20	21	22	23	24
30	29	28	27	26	25
31	32	33	34	35	36

SEE SECTION 34 TOWN OF OTSEGO



SEE SECTION 04 TOWN OF HAMPDEN

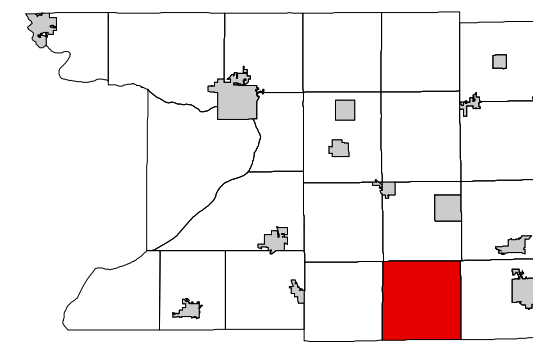
SEE SECTION 02 TOWN OF HAMPDEN

SEE SECTION 10 TOWN OF HAMPDEN

# TOWN OF HAMPDEN

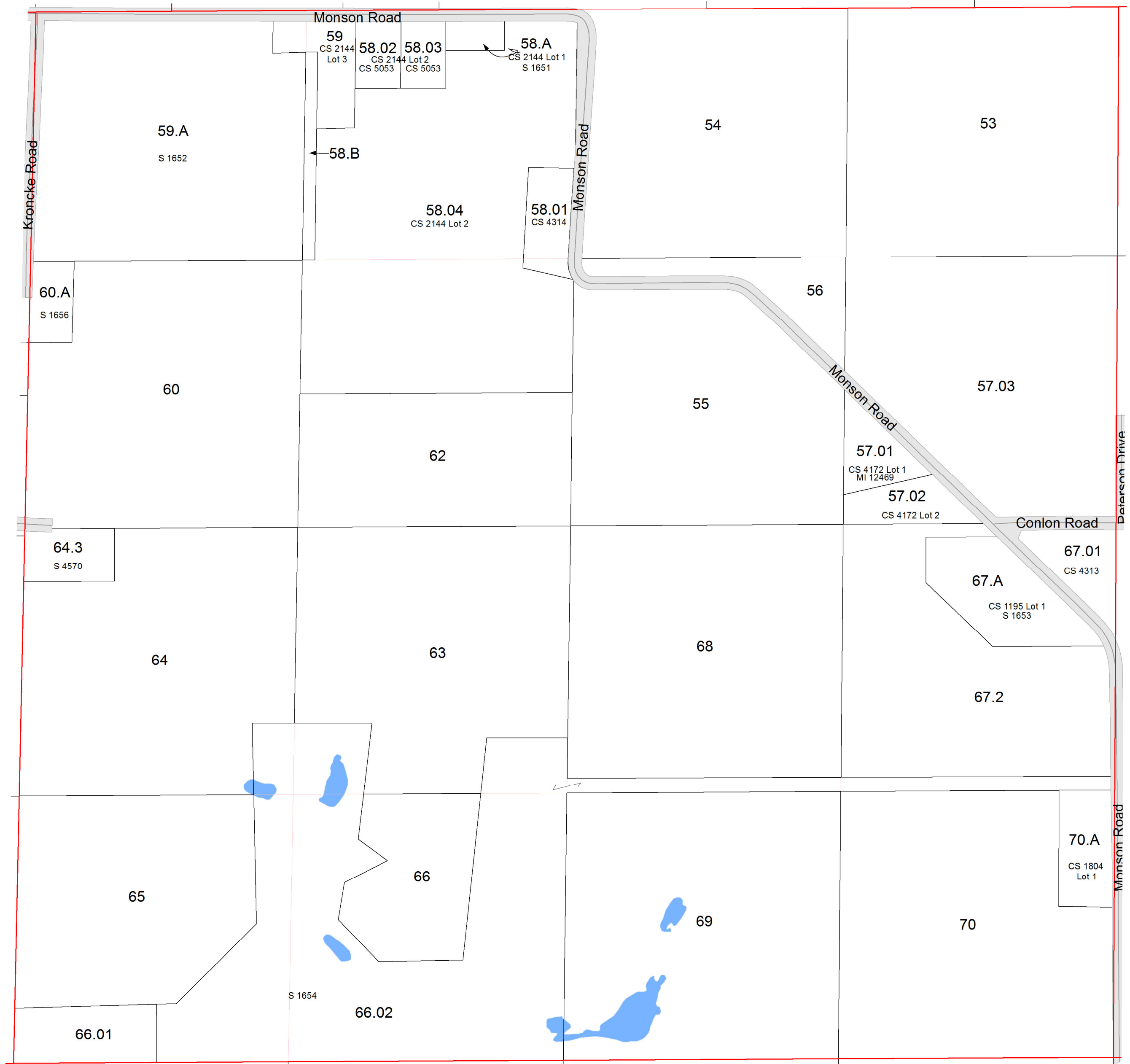
## SECTION 4 T10N R11E

1 inch = 400 feet 1:4,800



6	5	4	3	2	1
7	8	9	10	11	12
18	17	16	15	14	13
19	20	21	22	23	24
30	29	28	27	26	25
31	32	33	34	35	36

SEE SECTION 33 TOWN OF OTSEGO



SEE SECTION 05 TOWN OF HAMPDEN

SEE SECTION 03 TOWN OF HAMPDEN

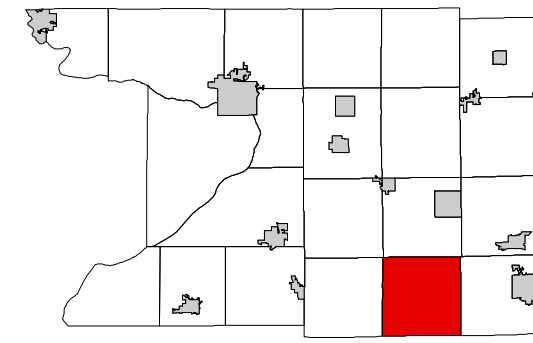
SEE SECTION 09 TOWN OF HAMPDEN



# TOWN OF HAMPDEN

## SECTION 5 T10N R11E

1 inch = 400 feet 1:4,800



6	5	4	3	2	1
7	8	9	10	11	12
18	17	16	15	14	13
19	20	21	22	23	24
30	29	28	27	26	25
31	32	33	34	35	36

SEE SECTION 32 TOWN OF OTSEGO

SEE SECTION 06 TOWN OF HAMPDEN

SEE SECTION 04 TOWN OF HAMPDEN

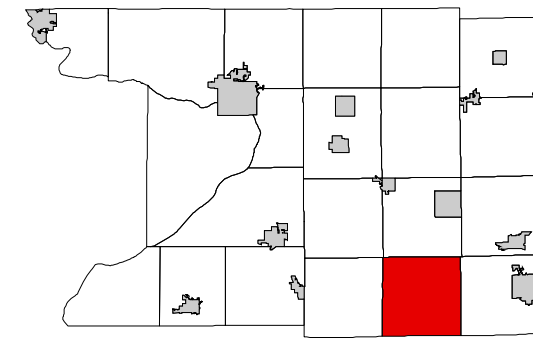


SEE SECTION 08 TOWN OF HAMPDEN

# TOWN OF HAMPDEN

## SECTION 6 T10N R11E

1 inch = 400 feet 1:4,800



6	5	4	3	2	1
7	8	9	10	11	12
18	17	16	15	14	13
19	20	21	22	23	24
30	29	28	27	26	25
31	32	33	34	35	36

SEE SECTION 31 TOWN OF OTSEGO

SEE SECTION 01 TOWN OF LEEDS

SEE SECTION 05 TOWN OF HAMPDEN

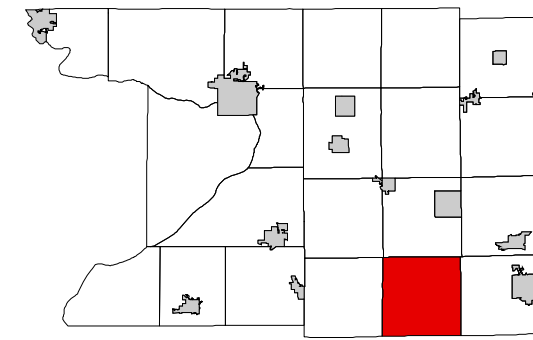


SEE SECTION 07 TOWN OF HAMPDEN

# TOWN OF HAMPDEN

## SECTION 7 T10N R11E

1 inch = 400 feet 1:4,800

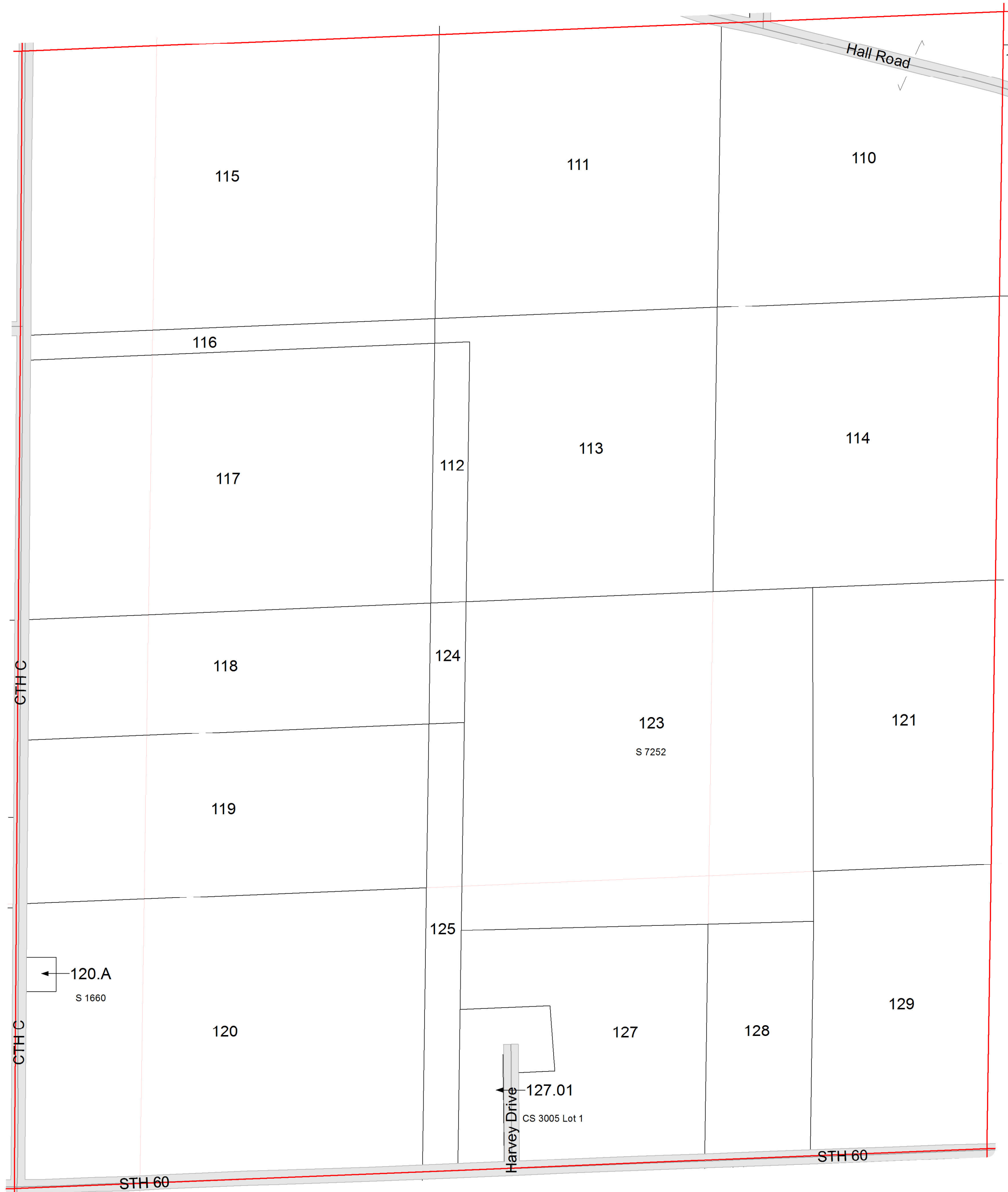


6	5	4	3	2	1
7	8	9	10	11	12
18	17	16	15	14	13
19	20	21	22	23	24
30	29	28	27	26	25
31	32	33	34	35	36

SEE SECTION 06 TOWN OF HAMPDEN

SEE SECTION 12 TOWN OF LEEDS

SEE SECTION 08 TOWN OF HAMPDEN



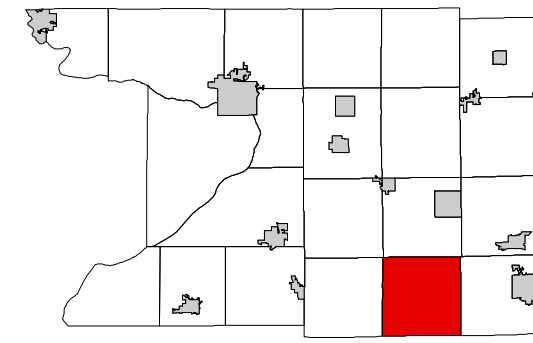
SEE SECTION 18 TOWN OF HAMPDEN



# TOWN OF HAMPDEN

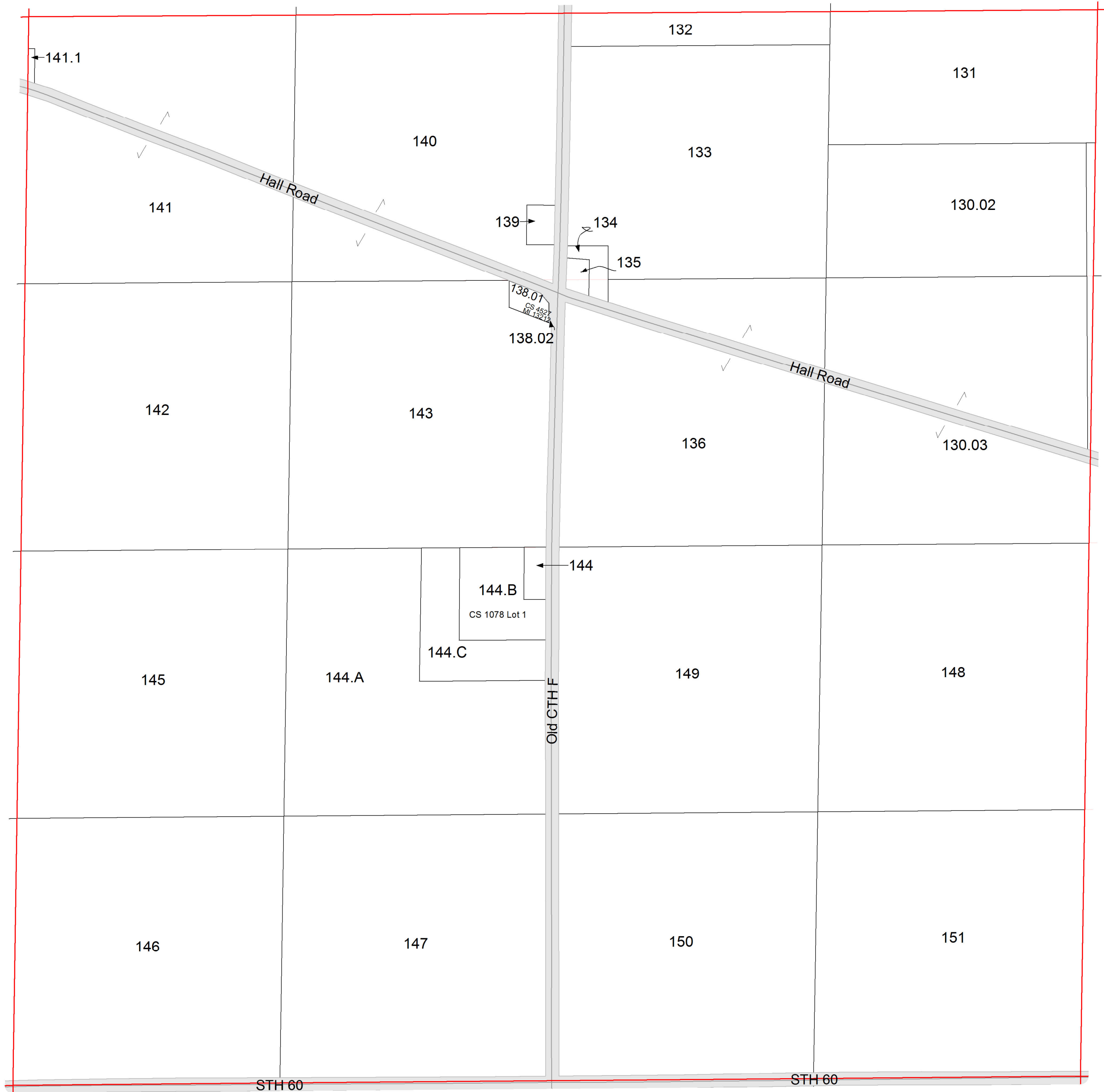
## SECTION 8 T10N R11E

1 inch = 400 feet 1:4,800



6	5	4	3	2	1
7	8	9	10	11	12
18	17	16	15	14	13
19	20	21	22	23	24
30	29	28	27	26	25
31	32	33	34	35	36

SEE SECTION 05 TOWN OF HAMPDEN



SEE SECTION 07 TOWN OF HAMPDEN

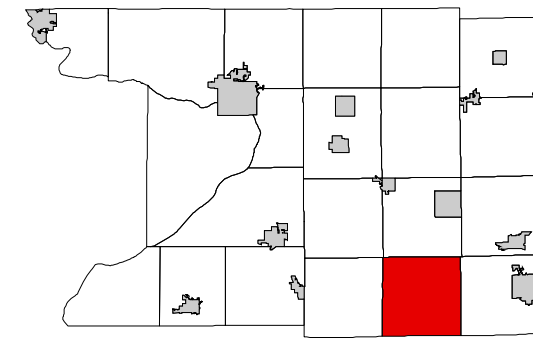
SEE SECTION 09 TOWN OF HAMPDEN

SEE SECTION 17 TOWN OF HAMPDEN

# TOWN OF HAMPDEN

## SECTION 9 T10N R11E

1 inch = 400 feet 1:4,800



6	5	4	3	2	1
7	8	9	10	11	12
18	17	16	15	14	13
19	20	21	22	23	24
30	29	28	27	26	25
31	32	33	34	35	36

SEE SECTION 04 TOWN OF HAMPDEN



SEE SECTION 08 TOWN OF HAMPDEN

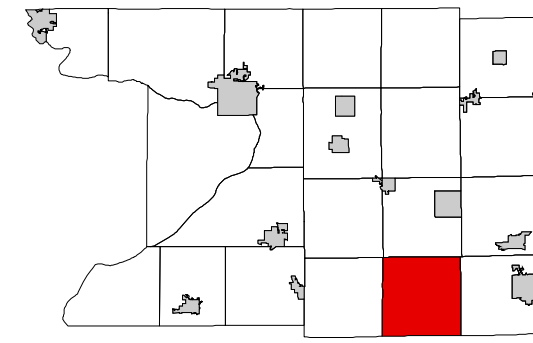
SEE SECTION 10 TOWN OF HAMPDEN

SEE SECTION 16 TOWN OF HAMPDEN

# TOWN OF HAMPDEN

## SECTION 10 T10N R11E

1 inch = 400 feet 1:4,800



6	5	4	3	2	1
7	8	9	10	11	12
18	17	16	15	14	13
19	20	21	22	23	24
30	29	28	27	26	25
31	32	33	34	35	36

SEE SECTION 03 TOWN OF HAMPDEN

SEE SECTION 09 TOWN OF HAMPDEN

SEE SECTION 11 TOWN OF HAMPDEN



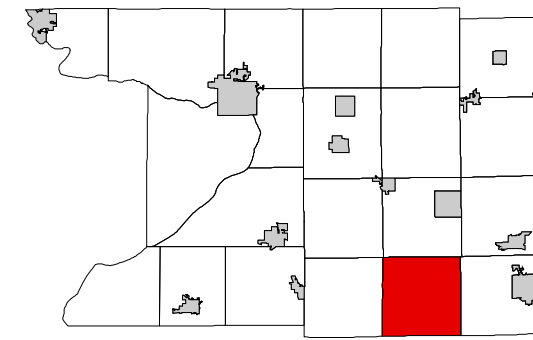
SEE SECTION 15 TOWN OF HAMPDEN



# TOWN OF HAMPDEN

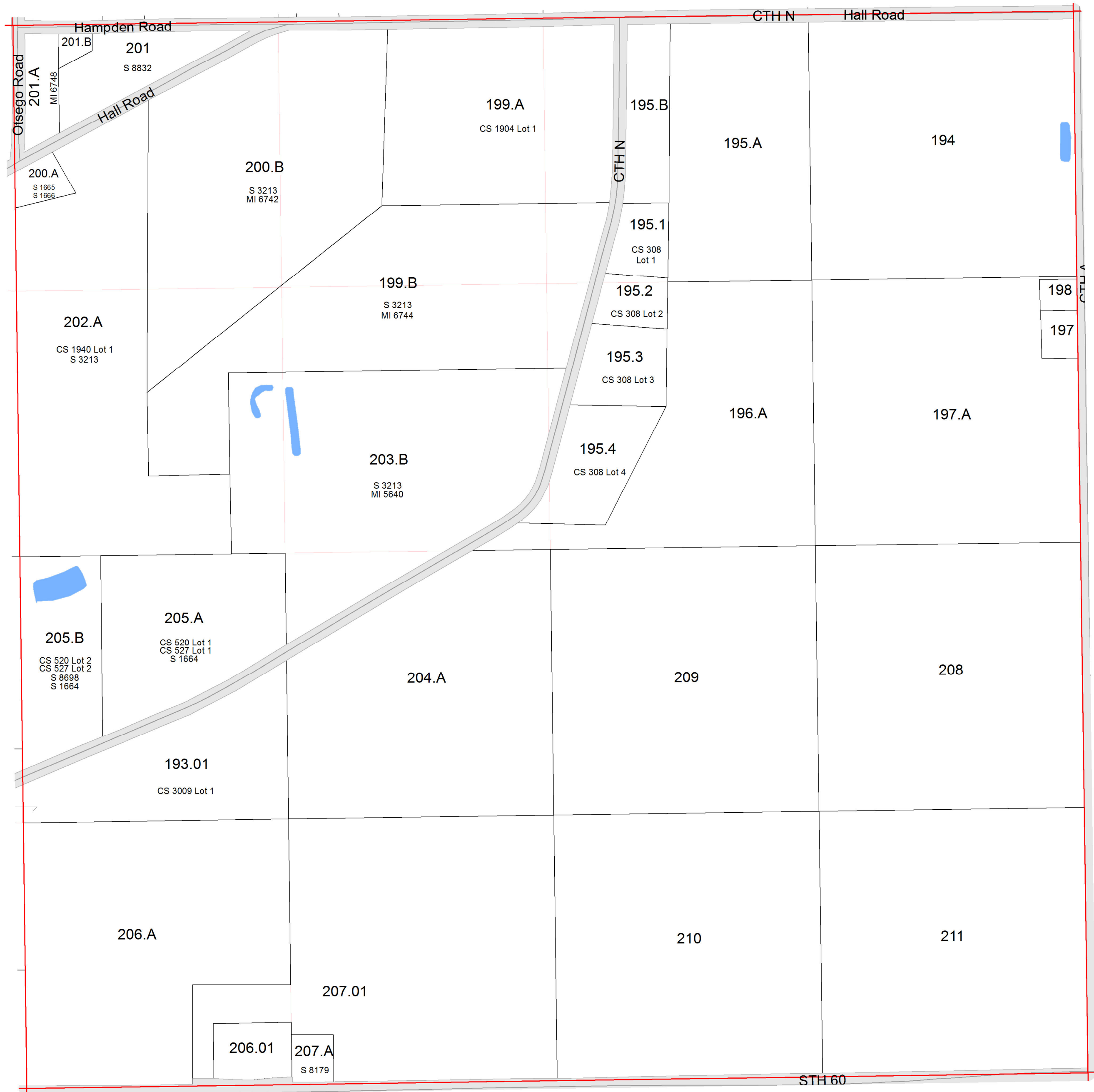
## SECTION 11 T10N R11E

1 inch = 400 feet 1:4,800



6	5	4	3	2	1
7	8	9	10	11	12
18	17	16	15	14	13
19	20	21	22	23	24
30	29	28	27	26	25
31	32	33	34	35	36

SEE SECTION 02 TOWN OF HAMPDEN



SEE SECTION 10 TOWN OF HAMPDEN

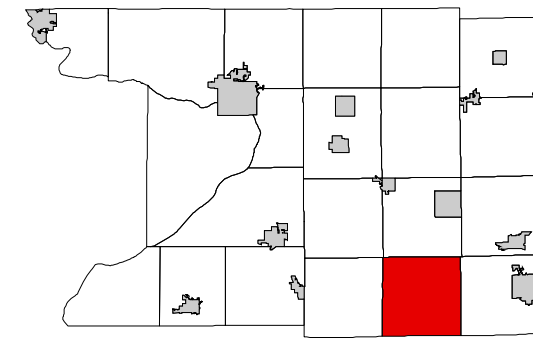
SEE SECTION 12 TOWN OF HAMPDEN

SEE SECTION 14 TOWN OF HAMPDEN

# TOWN OF HAMPDEN

## SECTION 12 T10N R11E

1 inch = 400 feet 1:4,800



6	5	4	3	2	1
7	8	9	10	11	12
18	17	16	15	14	13
19	20	21	22	23	24
30	29	28	27	26	25
31	32	33	34	35	36

SEE SECTION 01 TOWN OF HAMPDEN



SEE SECTION 11 TOWN OF HAMPDEN

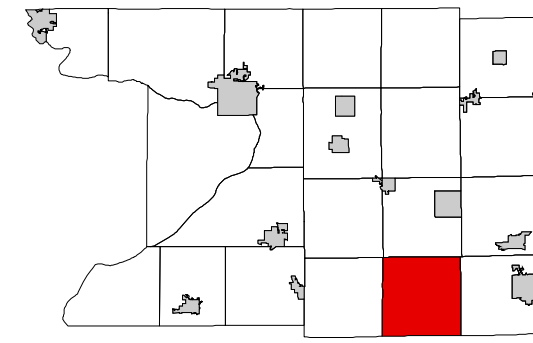
SEE SECTION 07 TOWN OF COLUMBUS

SEE SECTION 13 TOWN OF HAMPDEN

# TOWN OF HAMPDEN

## SECTION 13 T10N R11E

1 inch = 400 feet 1:4,800

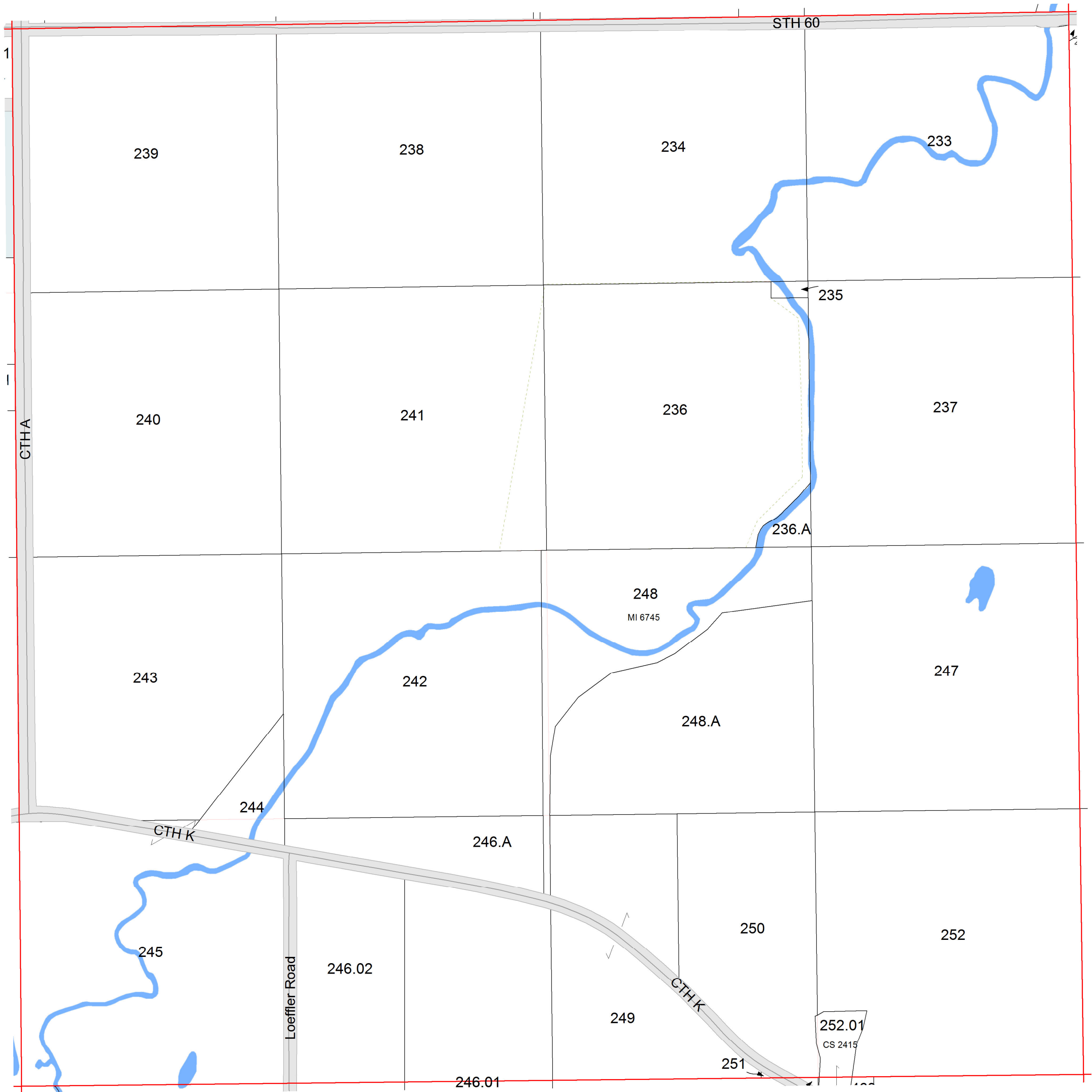


6	5	4	3	2	1
7	8	9	10	11	12
18	17	16	15	14	13
19	20	21	22	23	24
30	29	28	27	26	25
31	32	33	34	35	36

SEE SECTION 12 TOWN OF HAMPDEN

SEE SECTION 14 TOWN OF HAMPDEN

SEE SECTION 18 TOWN OF COLUMBUS



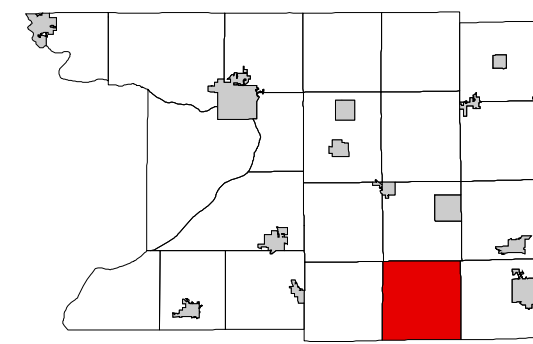
SEE SECTION 24 TOWN OF HAMPDEN



# TOWN OF HAMPDEN

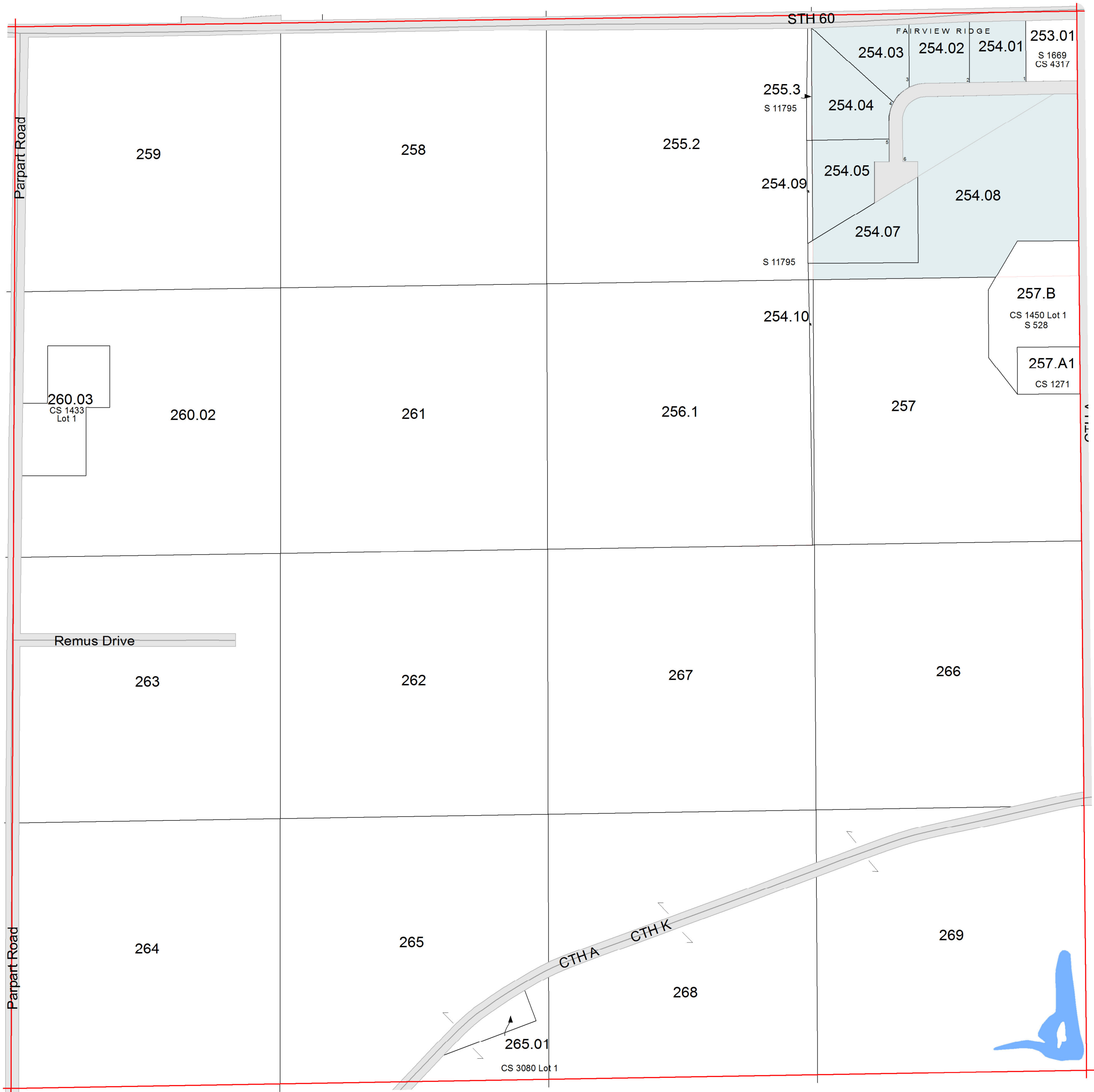
## SECTION 14 T10N R11E

1 inch = 400 feet 1:4,800



6	5	4	3	2	1
7	8	9	10	11	12
18	17	16	15	14	13
19	20	21	22	23	24
30	29	28	27	26	25
31	32	33	34	35	36

SEE SECTION 11 TOWN OF HAMPDEN



SEE SECTION 15 TOWN OF HAMPDEN

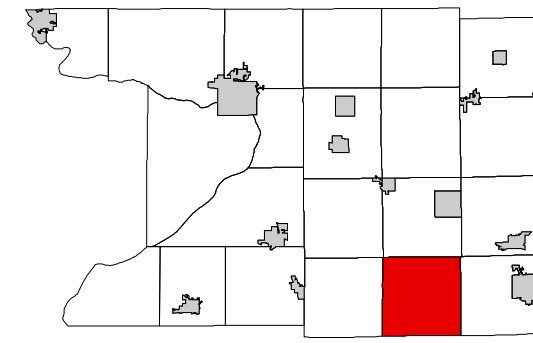
SEE SECTION 13 TOWN OF HAMPDEN

SEE SECTION 23 TOWN OF HAMPDEN

# TOWN OF HAMPDEN

## SECTION 15 T10N R11E

1 inch = 400 feet 1:4,800



6	5	4	3	2	1
7	8	9	10	11	12
18	17	16	15	14	13
19	20	21	22	23	24
30	29	28	27	26	25
31	32	33	34	35	36

SEE SECTION 10 TOWN OF HAMPDEN

SEE SECTION 16 TOWN OF HAMPDEN

SEE SECTION 14 TOWN OF HAMPDEN

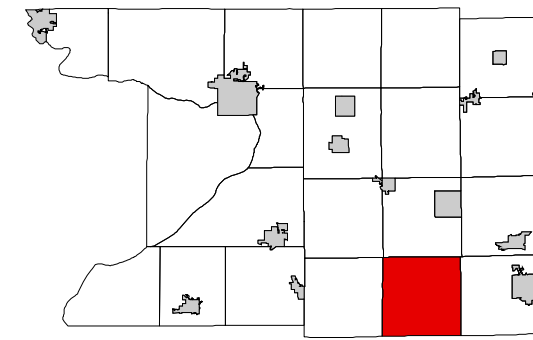


SEE SECTION 22 TOWN OF HAMPDEN

# TOWN OF HAMPDEN

## SECTION 16 T10N R11E

1 inch = 400 feet 1:4,800



6	5	4	3	2	1
7	8	9	10	11	12
18	17	16	15	14	13
19	20	21	22	23	24
30	29	28	27	26	25
31	32	33	34	35	36

SEE SECTION 09 TOWN OF HAMPDEN

SEE SECTION 17 TOWN OF HAMPDEN

SEE SECTION 15 TOWN OF HAMPDEN

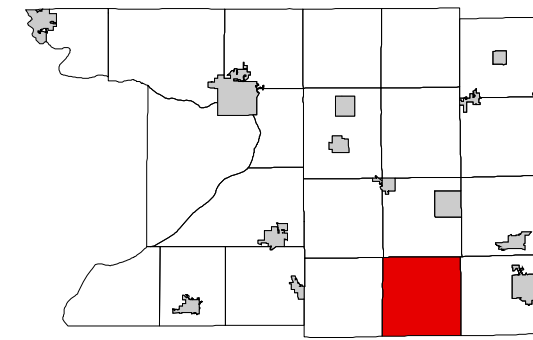


SEE SECTION 21 TOWN OF HAMPDEN

# TOWN OF HAMPDEN

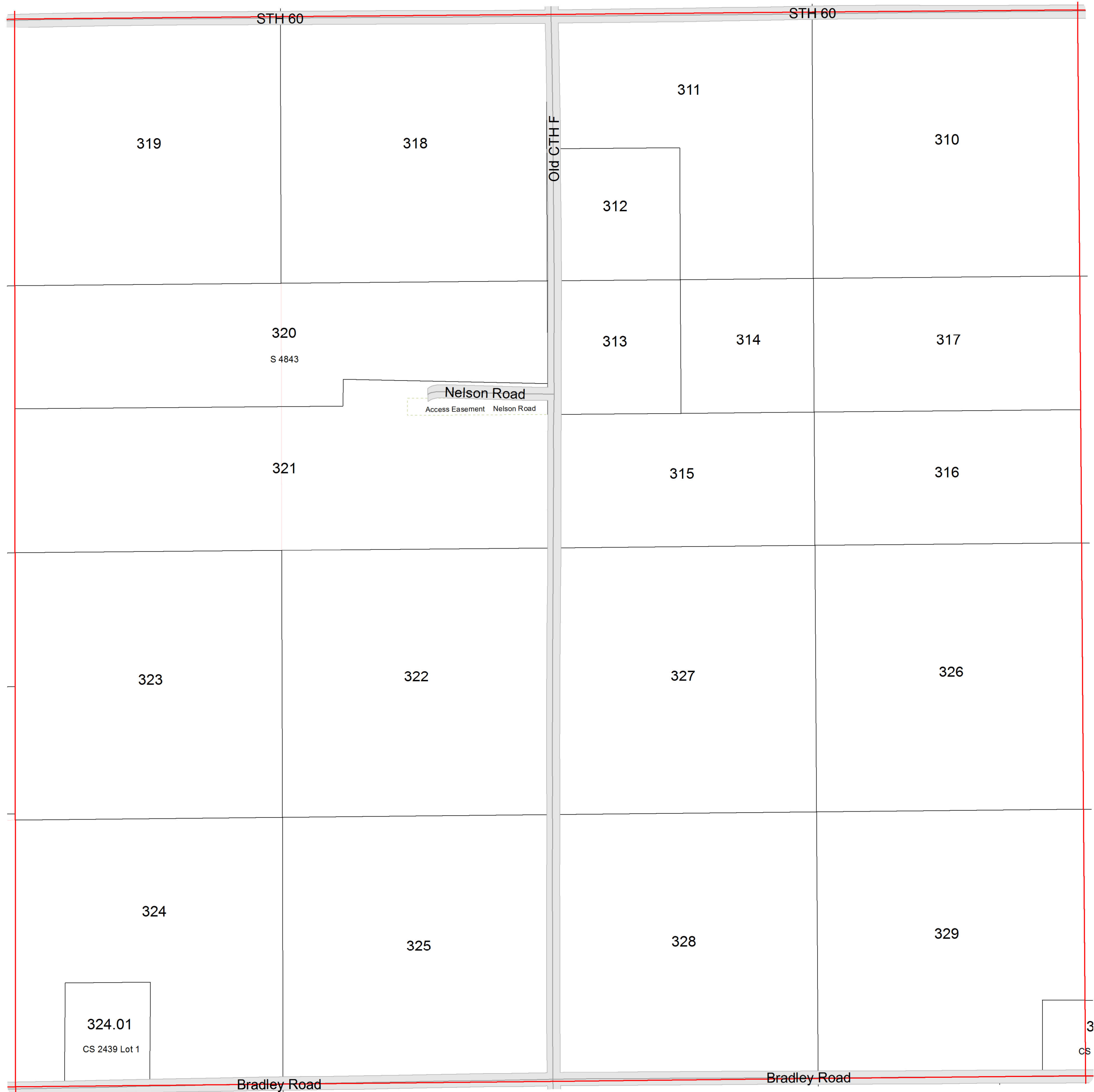
## SECTION 17 T10N R11E

1 inch = 400 feet 1:4,800



6	5	4	3	2	1
7	8	9	10	11	12
18	17	16	15	14	13
19	20	21	22	23	24
30	29	28	27	26	25
31	32	33	34	35	36

SEE SECTION 08 TOWN OF HAMPDEN



SEE SECTION 18 TOWN OF HAMPDEN

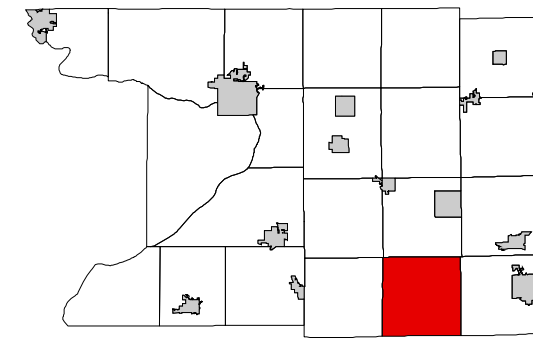
SEE SECTION 16 TOWN OF HAMPDEN

SEE SECTION 20 TOWN OF HAMPDEN

# TOWN OF HAMPDEN

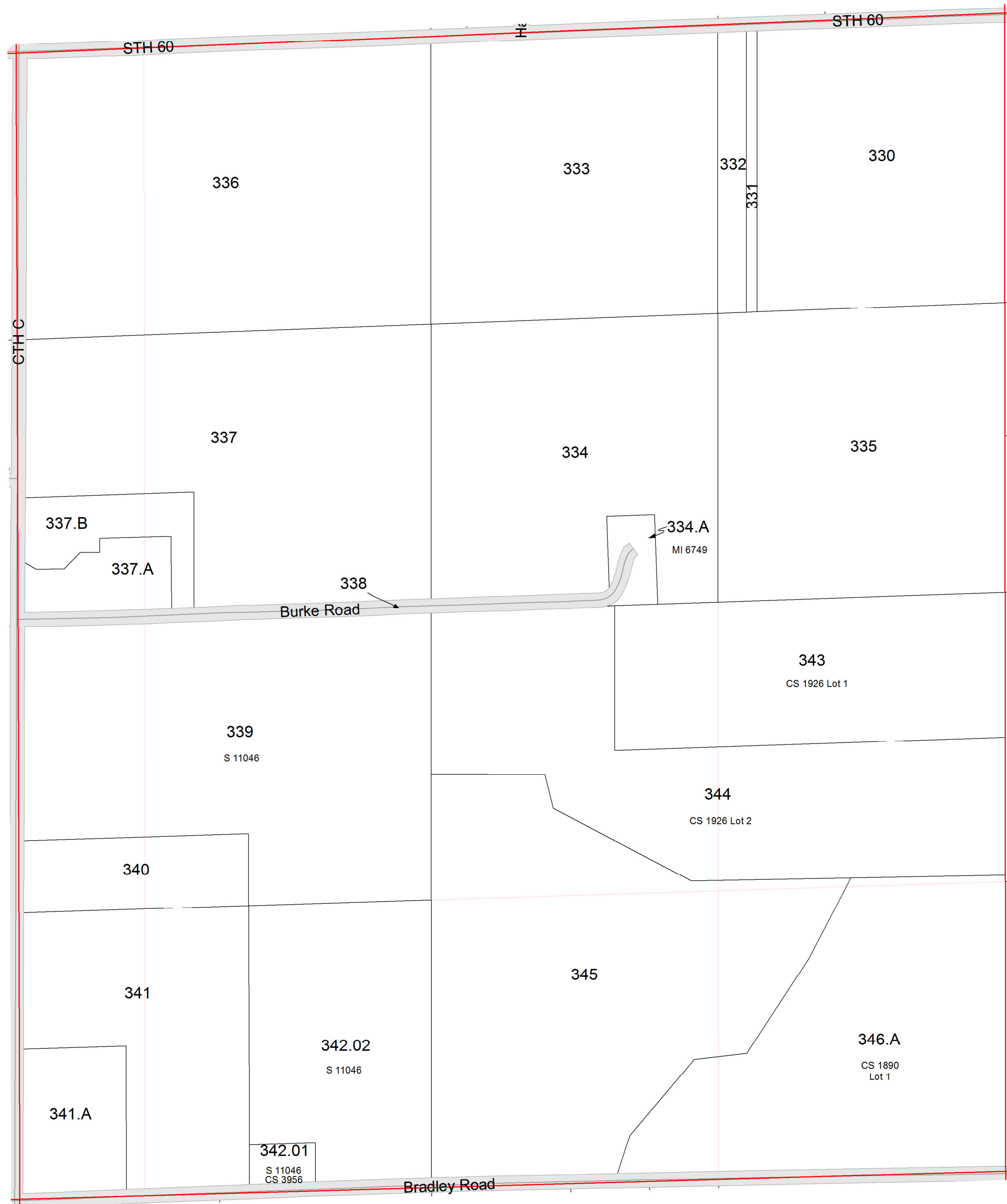
## SECTION 18 T10N R11E

1 inch = 400 feet 1:4,800



6	5	4	3	2	1
7	8	9	10	11	12
18	17	16	15	14	13
19	20	21	22	23	24
30	29	28	27	26	25
31	32	33	34	35	36

SEE SECTION 07 TOWN OF HAMPDEN



SEE SECTION 13 TOWN OF LEEDS

SEE SECTION 17 TOWN OF HAMPDEN

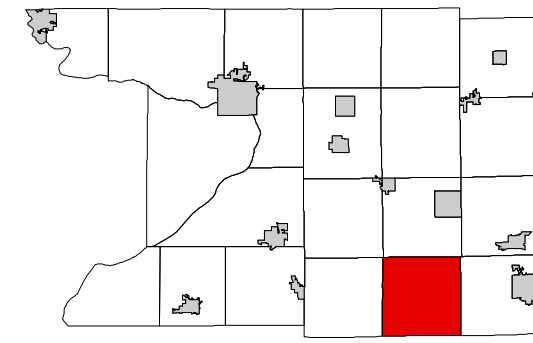
SEE SECTION 19 TOWN OF HAMPDEN



# TOWN OF HAMPDEN

## SECTION 19 T10N R11E

1 inch = 400 feet 1:4,800



6	5	4	3	2	1
7	8	9	10	11	12
18	17	16	15	14	13
19	20	21	22	23	24
30	29	28	27	26	25
31	32	33	34	35	36

SEE SECTION 18 TOWN OF HAMPDEN



SEE SECTION 24 TOWN OF LEEDS

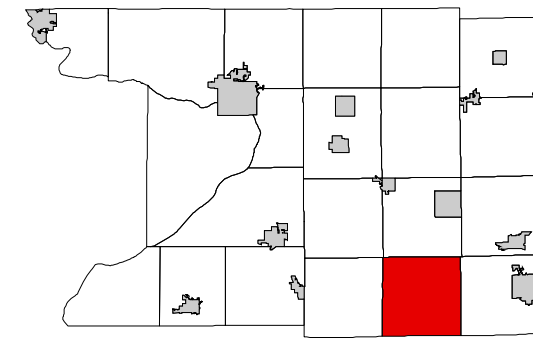
SEE SECTION 20 TOWN OF HAMPDEN

SEE SECTION 30 TOWN OF HAMPDEN

# TOWN OF HAMPDEN

## SECTION 20 T10N R11E

1 inch = 400 feet 1:4,800

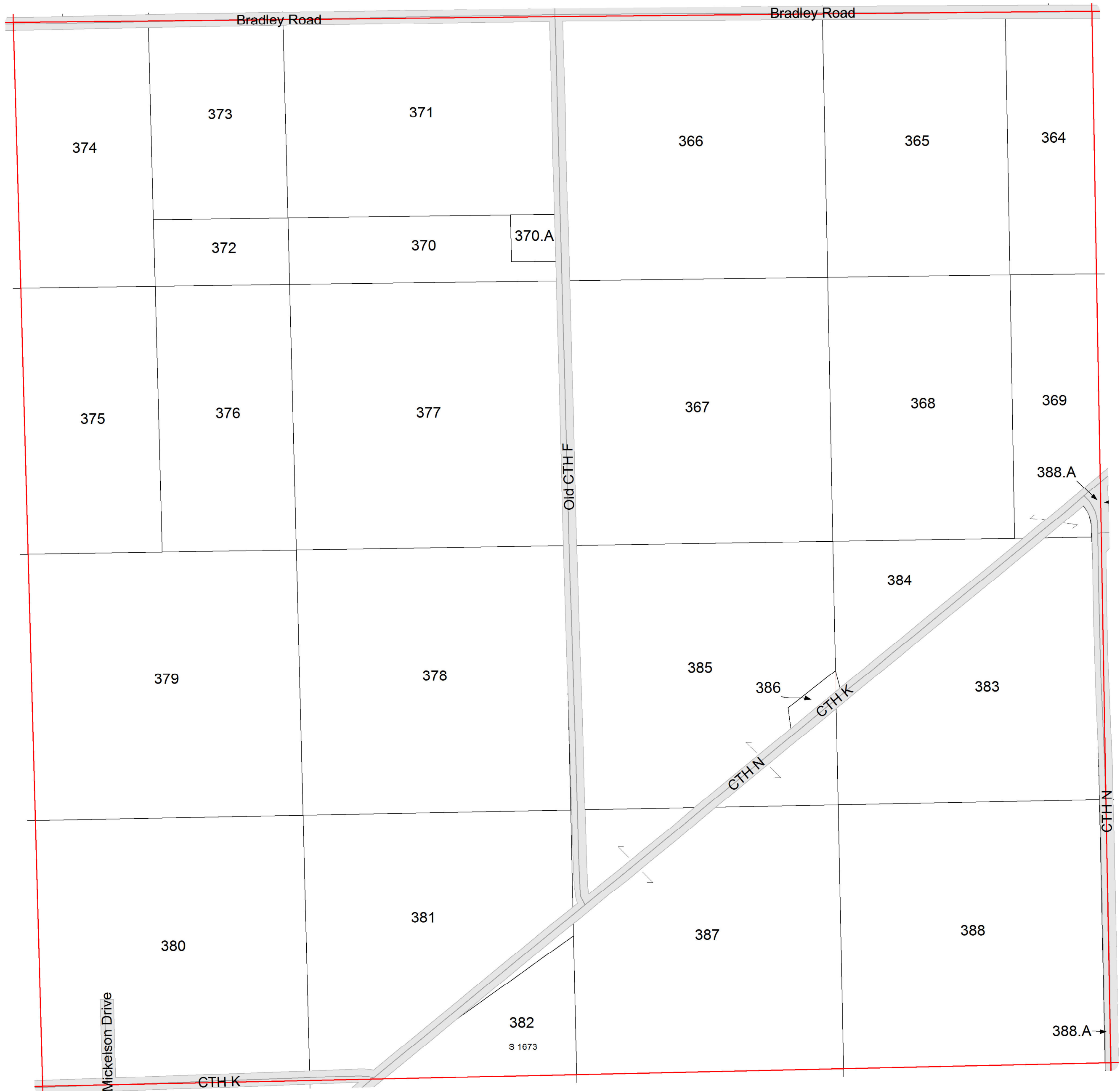


6	5	4	3	2	1
7	8	9	10	11	12
18	17	16	15	14	13
19	20	21	22	23	24
30	29	28	27	26	25
31	32	33	34	35	36

SEE SECTION 17 TOWN OF HAMPDEN

SEE SECTION 19 TOWN OF HAMPDEN

SEE SECTION 21 TOWN OF HAMPDEN

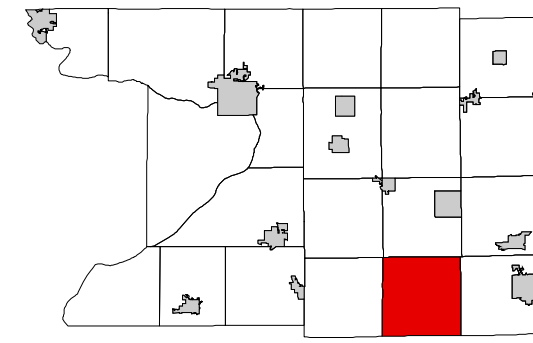


SEE SECTION 29 TOWN OF HAMPDEN

# TOWN OF HAMPDEN

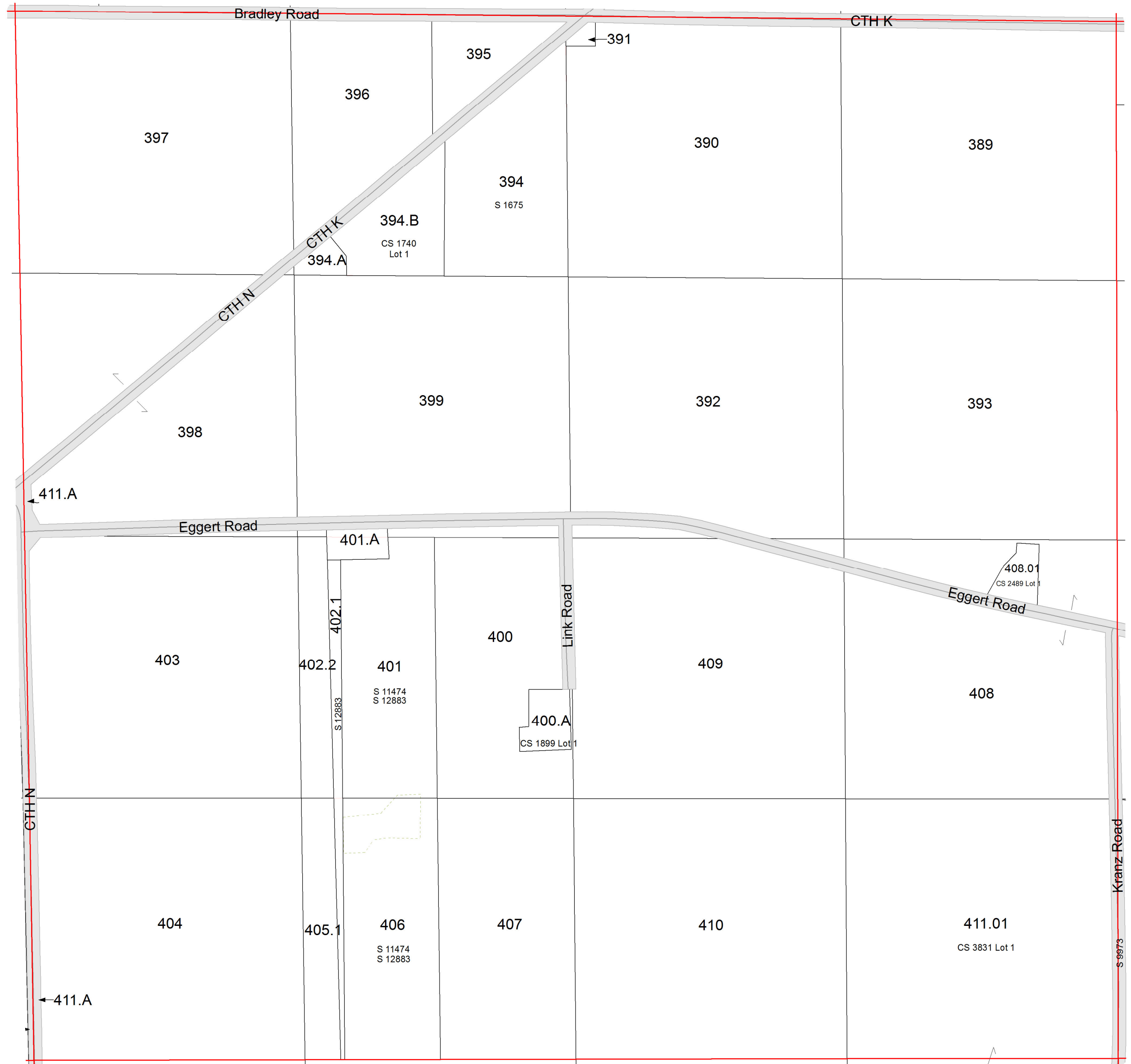
## SECTION 21 T10N R11E

1 inch = 400 feet 1:4,800



6	5	4	3	2	1
7	8	9	10	11	12
18	17	16	15	14	13
19	20	21	22	23	24
30	29	28	27	26	25
31	32	33	34	35	36

SEE SECTION 16 TOWN OF HAMPDEN



SEE SECTION 20 TOWN OF HAMPDEN

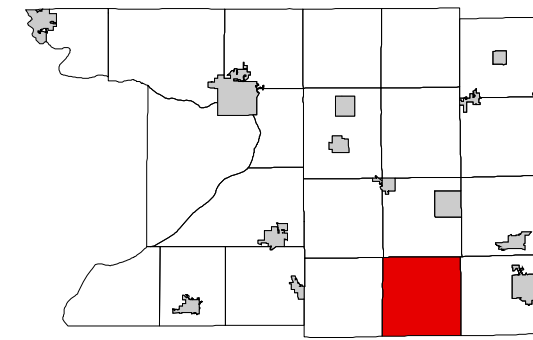
SEE SECTION 22 TOWN OF HAMPDEN

SEE SECTION 28 TOWN OF HAMPDEN

# TOWN OF HAMPDEN

## SECTION 22 T10N R11E

1 inch = 400 feet 1:4,800

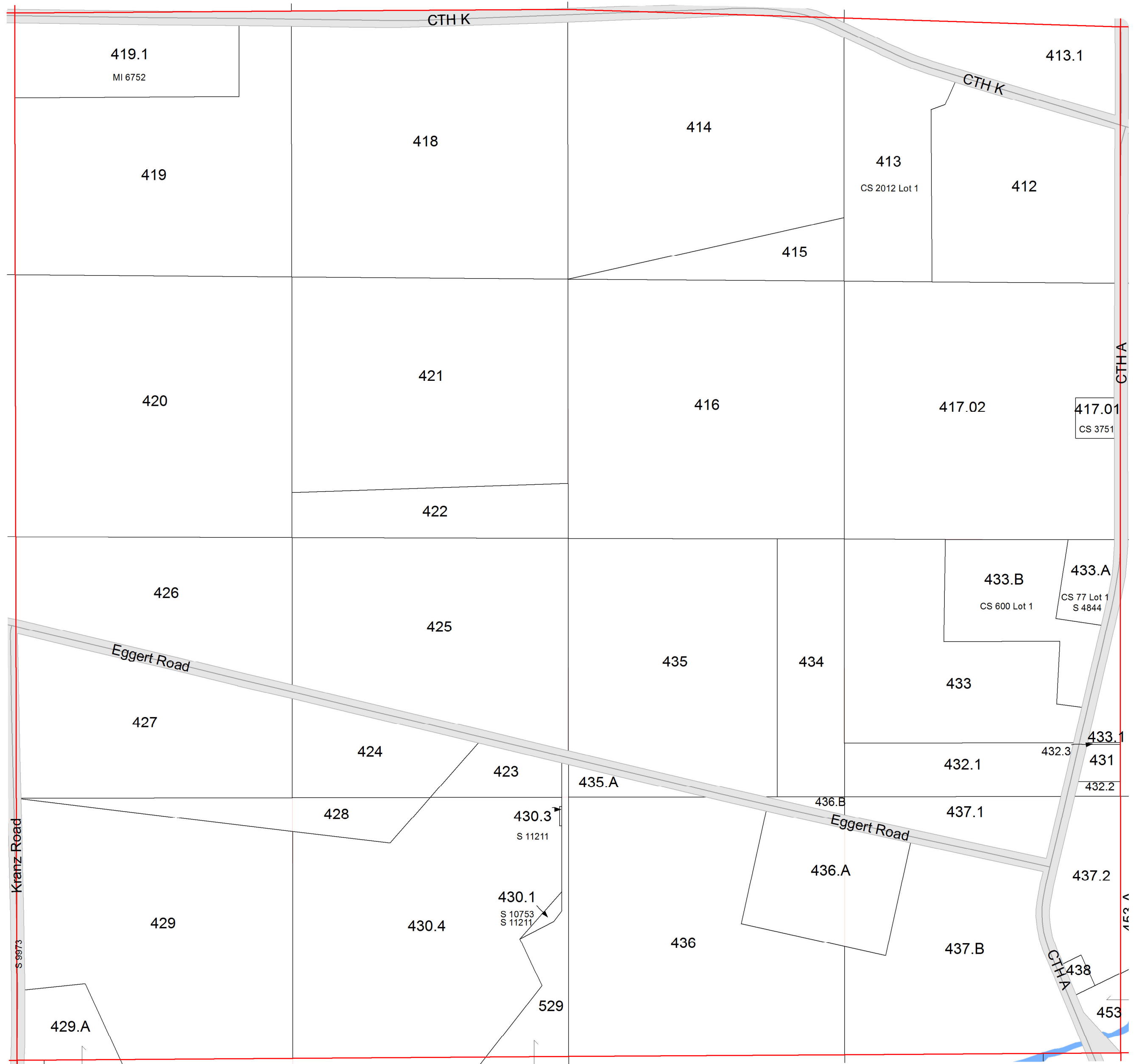


6	5	4	3	2	1
7	8	9	10	11	12
18	17	16	15	14	13
19	20	21	22	23	24
30	29	28	27	26	25
31	32	33	34	35	36

SEE SECTION 15 TOWN OF HAMPDEN

SEE SECTION 21 TOWN OF HAMPDEN

SEE SECTION 23 TOWN OF HAMPDEN

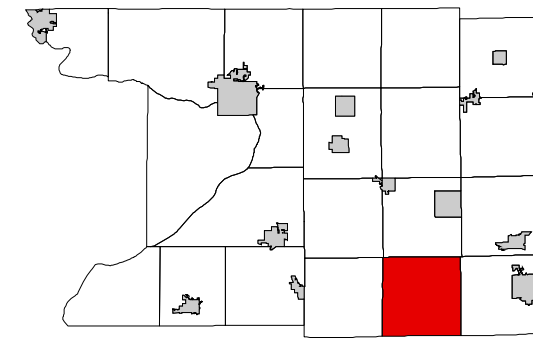


SEE SECTION 27 TOWN OF HAMPDEN

# TOWN OF HAMPDEN

## SECTION 23 T10N R11E

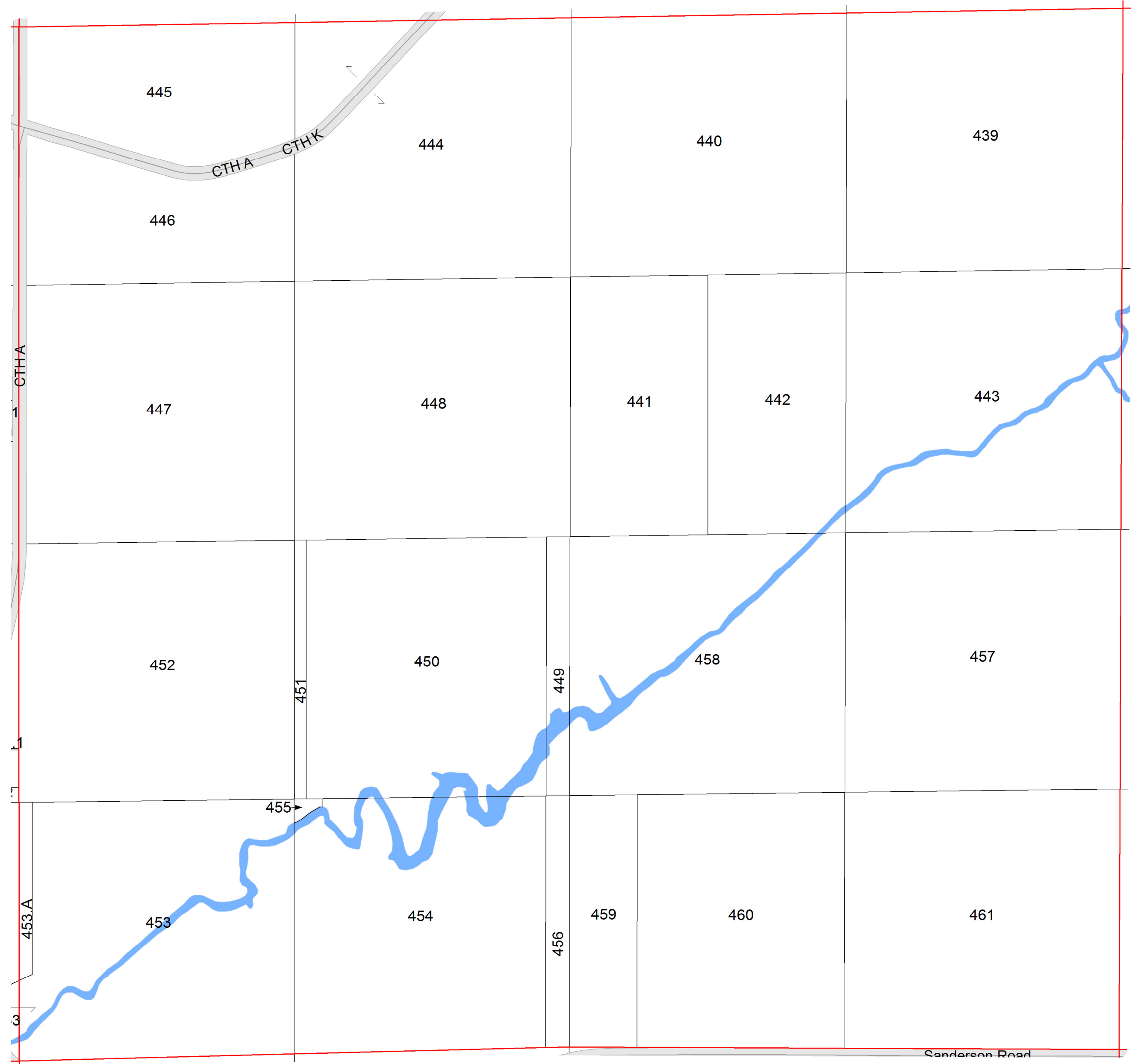
1 inch = 400 feet 1:4,800



6	5	4	3	2	1
7	8	9	10	11	12
18	17	16	15	14	13
19	20	21	22	23	24
30	29	28	27	26	25
31	32	33	34	35	36

SEE SECTION 14 TOWN OF HAMPDEN

SEE SECTION 22 TOWN OF HAMPDEN



SEE SECTION 24 TOWN OF HAMPDEN

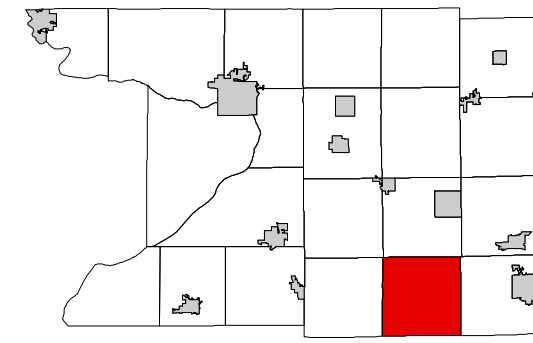
SEE SECTION 26 TOWN OF HAMPDEN



# TOWN OF HAMPDEN

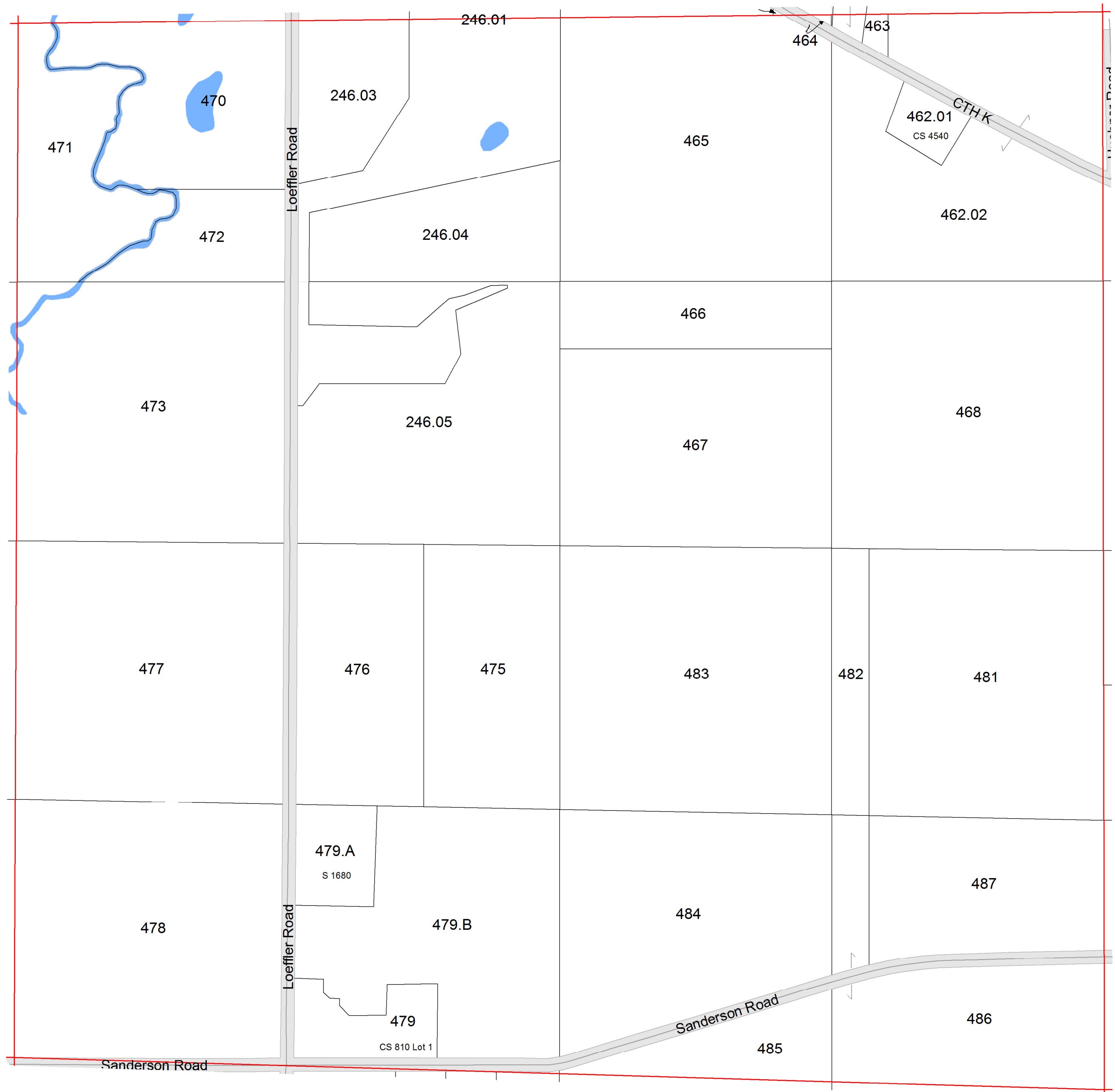
## SECTION 24 T10N R11E

1 inch = 400 feet 1:4,800



6	5	4	3	2	1
7	8	9	10	11	12
18	17	16	15	14	13
19	20	21	22	23	24
30	29	28	27	26	25
31	32	33	34	35	36

SEE SECTION 13 TOWN OF HAMPDEN



SEE SECTION 23 TOWN OF HAMPDEN

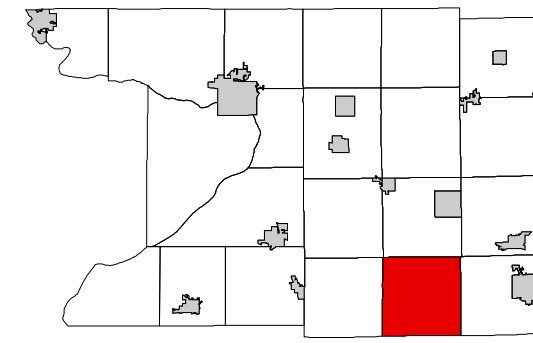
SEE SECTION 19 TOWN OF COLUMBUS

SEE SECTION 25 TOWN OF HAMPDEN

# TOWN OF HAMPDEN

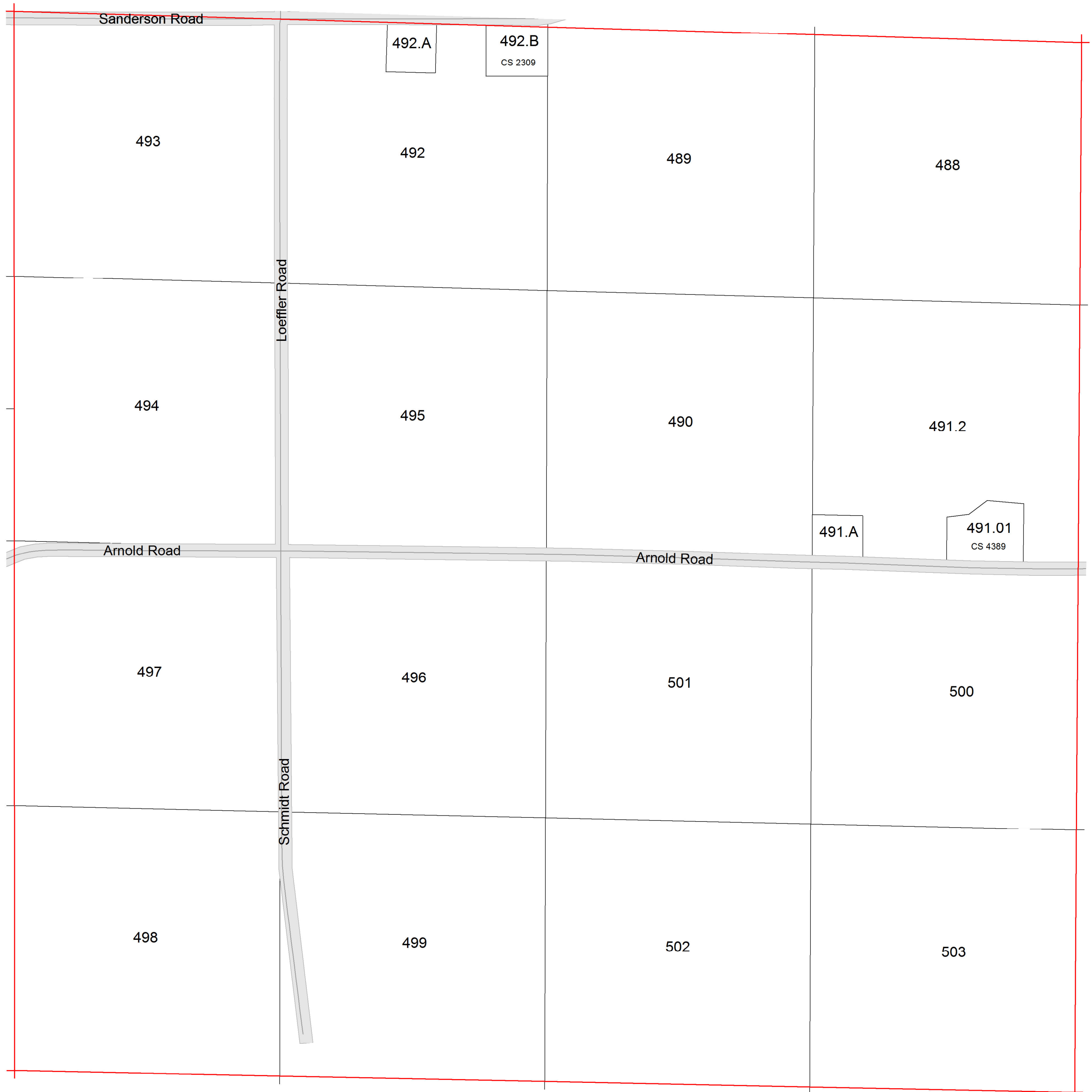
## SECTION 25 T10N R11E

1 inch = 400 feet 1:4,800



6	5	4	3	2	1
7	8	9	10	11	12
18	17	16	15	14	13
19	20	21	22	23	24
30	29	28	27	26	25
31	32	33	34	35	36

SEE SECTION 24 TOWN OF HAMPDEN



SEE SECTION 26 TOWN OF HAMPDEN

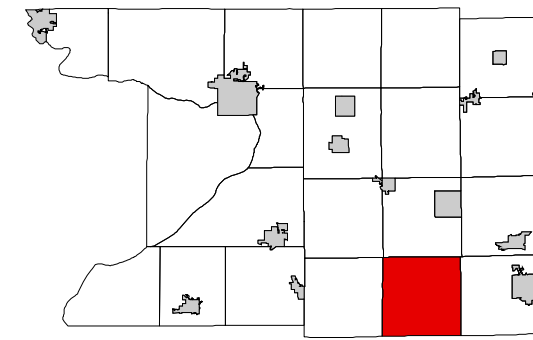
SEE SECTION 30 TOWN OF COLUMBUS

SEE SECTION 36 TOWN OF HAMPDEN

# TOWN OF HAMPDEN

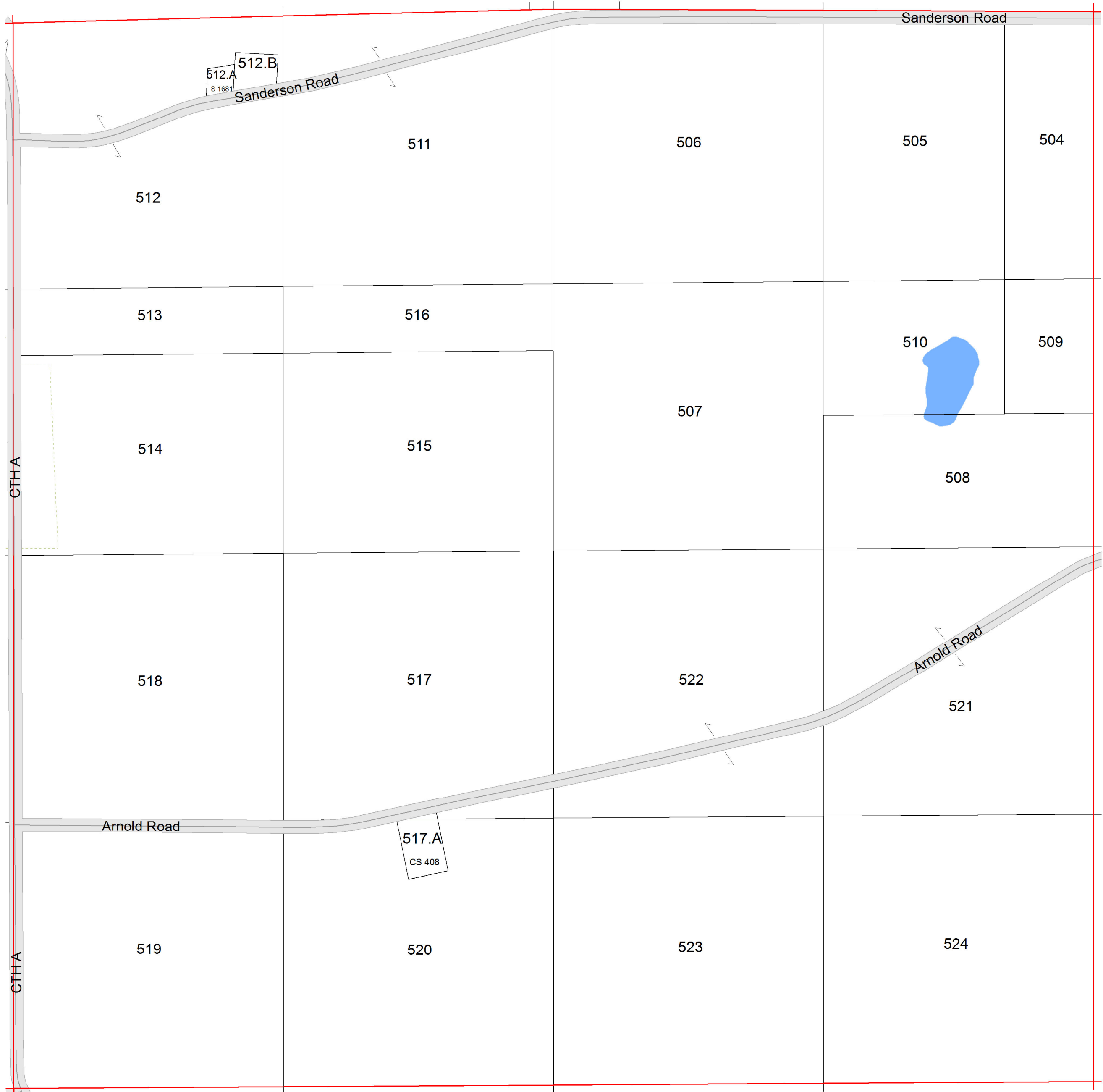
## SECTION 26 T10N R11E

1 inch = 400 feet 1:4,800



6	5	4	3	2	1
7	8	9	10	11	12
18	17	16	15	14	13
19	20	21	22	23	24
30	29	28	27	26	25
31	32	33	34	35	36

SEE SECTION 23 TOWN OF HAMPDEN



SEE SECTION 27 TOWN OF HAMPDEN

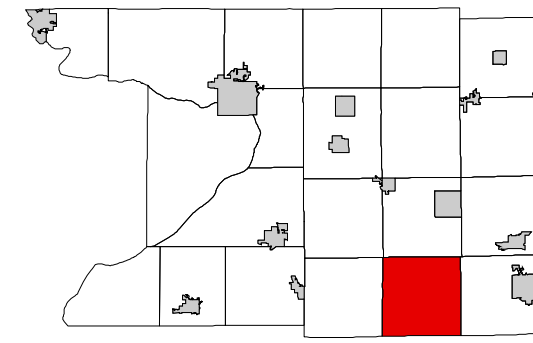
SEE SECTION 25 TOWN OF HAMPDEN

SEE SECTION 35 TOWN OF HAMPDEN

# TOWN OF HAMPDEN

## SECTION 27 T10N R11E

1 inch = 400 feet 1:4,800



6	5	4	3	2	1
7	8	9	10	11	12
18	17	16	15	14	13
19	20	21	22	23	24
30	29	28	27	26	25
31	32	33	34	35	36

SEE SECTION 22 TOWN OF HAMPDEN

SEE SECTION 28 TOWN OF HAMPDEN

SEE SECTION 26 TOWN OF HAMPDEN

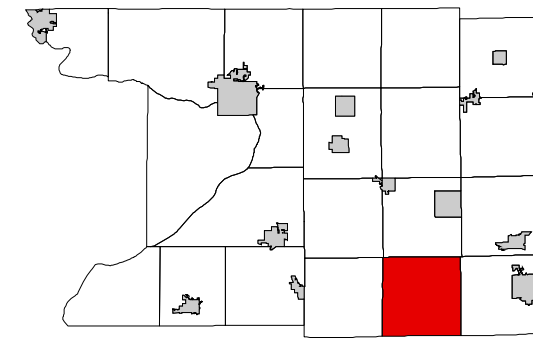


SEE SECTION 34 TOWN OF HAMPDEN

# TOWN OF HAMPDEN

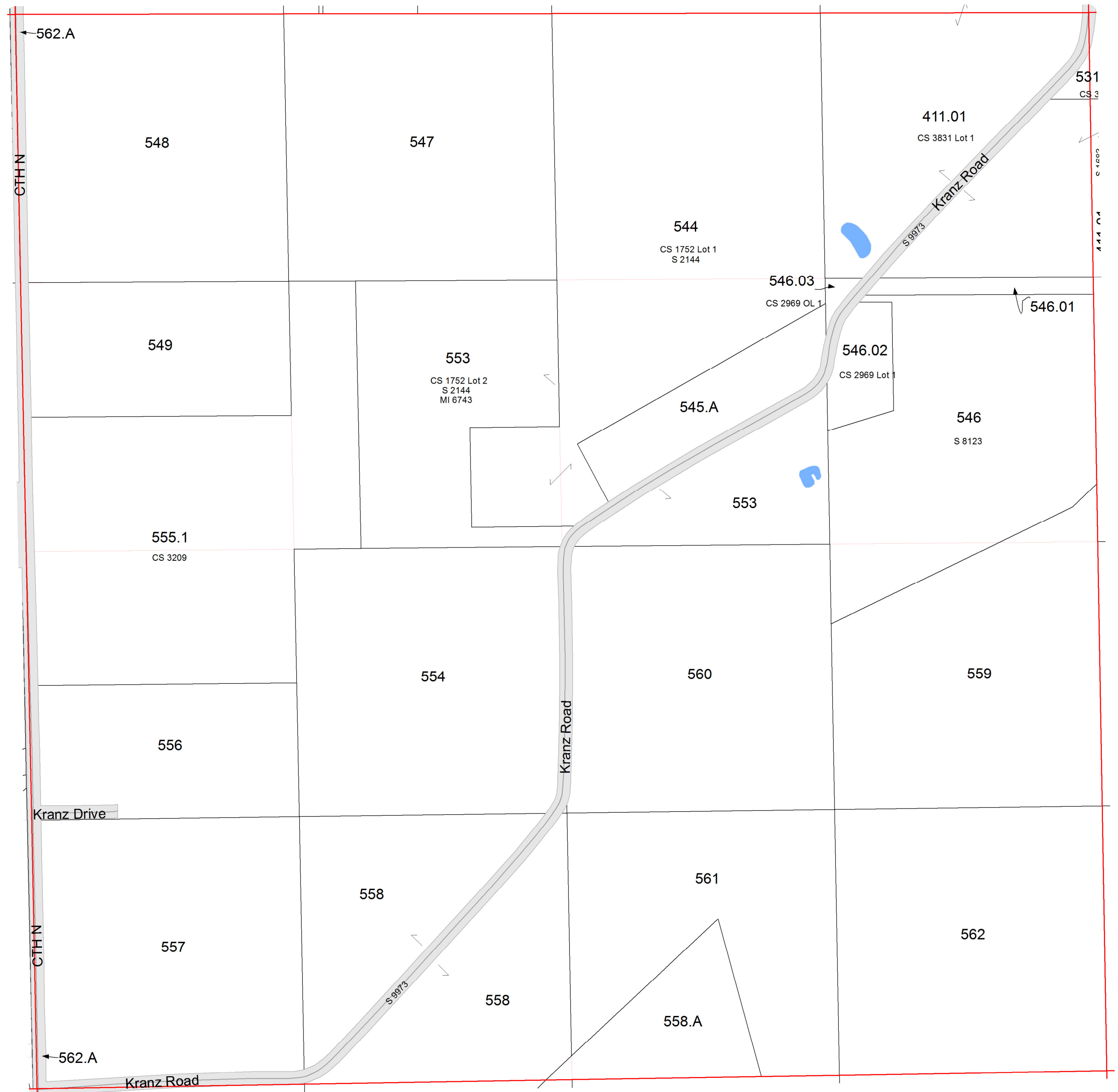
## SECTION 28 T10N R11E

1 inch = 400 feet 1:4,800



6	5	4	3	2	1
7	8	9	10	11	12
18	17	16	15	14	13
19	20	21	22	23	24
30	29	28	27	26	25
31	32	33	34	35	36

SEE SECTION 21 TOWN OF HAMPDEN



SEE SECTION 29 TOWN OF HAMPDEN

SEE SECTION 27 TOWN OF HAMPDEN

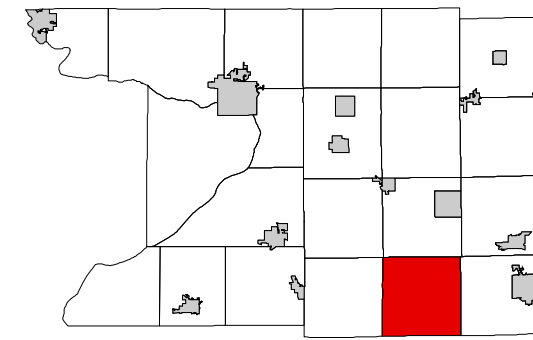
SEE SECTION 33 TOWN OF HAMPDEN



# TOWN OF HAMPDEN

## SECTION 29 T10N R11E

1 inch = 400 feet 1:4,800

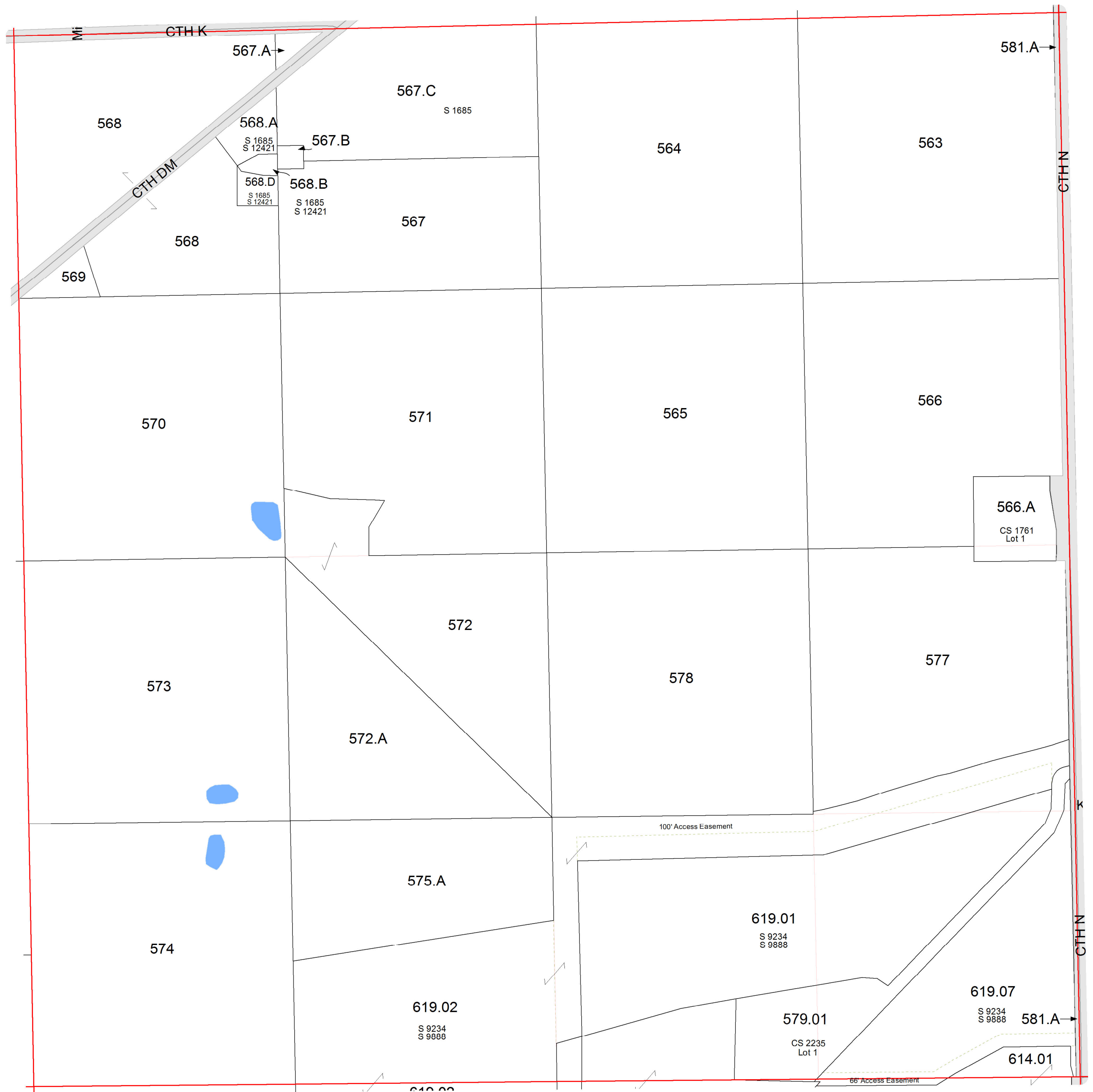


6	5	4	3	2	1
7	8	9	10	11	12
18	17	16	15	14	13
19	20	21	22	23	24
30	29	28	27	26	25
31	32	33	34	35	36

SEE SECTION 20 TOWN OF HAMPDEN

SEE SECTION 30 TOWN OF HAMPDEN

SEE SECTION 28 TOWN OF HAMPDEN

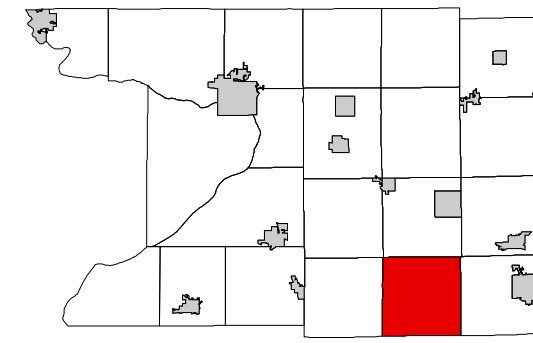


SEE SECTION 32 TOWN OF HAMPDEN

# TOWN OF HAMPDEN

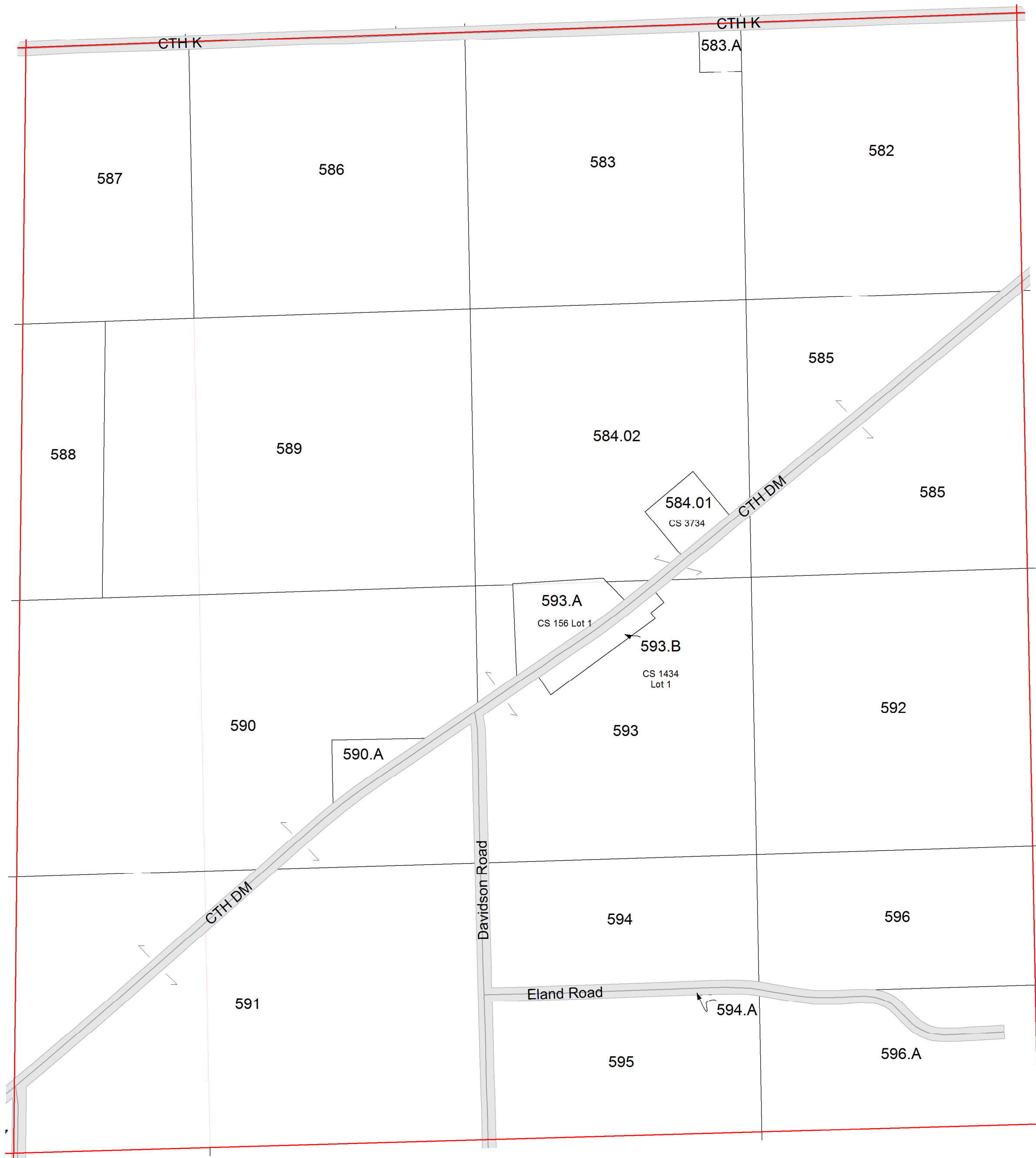
## SECTION 30 T10N R11E

1 inch = 400 feet 1:4,800



6	5	4	3	2	1
7	8	9	10	11	12
18	17	16	15	14	13
19	20	21	22	23	24
30	29	28	27	26	25
31	32	33	34	35	36

SEE SECTION 19 TOWN OF HAMPDEN



SEE SECTION 25 TOWN OF LEEDS

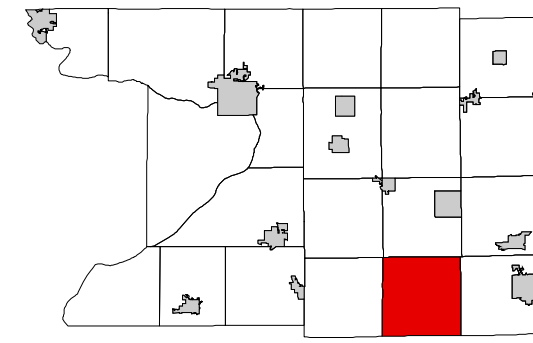
SEE SECTION 29 TOWN OF HAMPDEN

SEE SECTION 31 TOWN OF HAMPDEN

# TOWN OF HAMPDEN

## SECTION 31 T10N R11E

1 inch = 400 feet 1:4,800



6	5	4	3	2	1
7	8	9	10	11	12
18	17	16	15	14	13
19	20	21	22	23	24
30	29	28	27	26	25
31	32	33	34	35	36

SEE SECTION 30 TOWN OF HAMPDEN

SEE SECTION 36 TOWN OF LEEDS

SEE SECTION 32 TOWN OF HAMPDEN

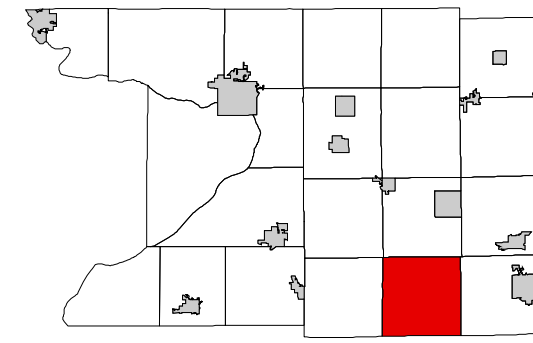


SEE DANE COUNTY

# TOWN OF HAMPDEN

## SECTION 32 T10N R11E

1 inch = 400 feet 1:4,800

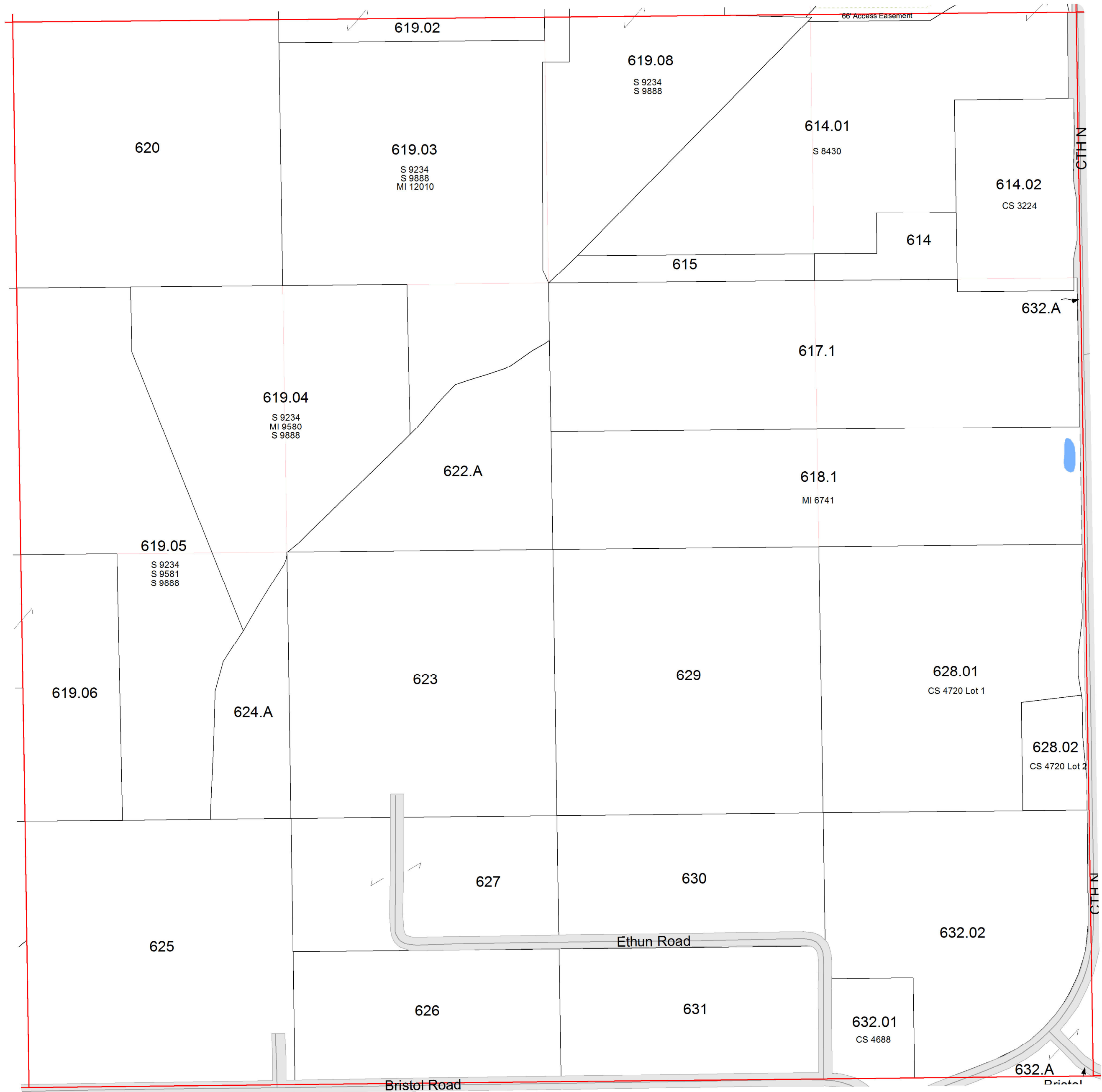


6	5	4	3	2	1
7	8	9	10	11	12
18	17	16	15	14	13
19	20	21	22	23	24
30	29	28	27	26	25
31	32	33	34	35	36

SEE SECTION 29 TOWN OF HAMPDEN

SEE SECTION 31 TOWN OF HAMPDEN

SEE SECTION 33 TOWN OF HAMPDEN

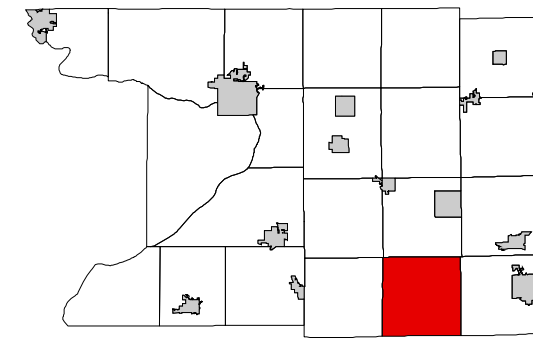


SEE DANE COUNTY

# TOWN OF HAMPDEN

## SECTION 33 T10N R11E

1 inch = 400 feet 1:4,800



6	5	4	3	2	1
7	8	9	10	11	12
18	17	16	15	14	13
19	20	21	22	23	24
30	29	28	27	26	25
31	32	33	34	35	36

SEE SECTION 28 TOWN OF HAMPDEN

SEE SECTION 32 TOWN OF HAMPDEN

SEE SECTION 34 TOWN OF HAMPDEN



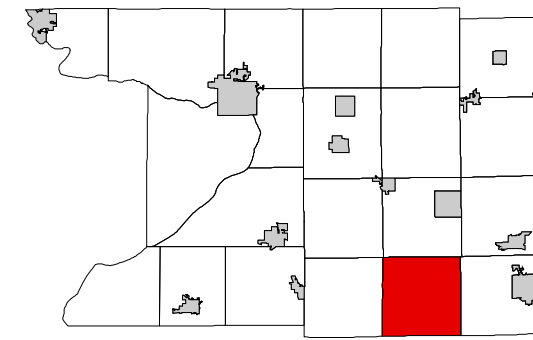
SEE DANE COUNTY



# TOWN OF HAMPDEN

## SECTION 34 T10N R11E

1 inch = 400 feet 1:4,800



6	5	4	3	2	1
7	8	9	10	11	12
18	17	16	15	14	13
19	20	21	22	23	24
30	29	28	27	26	25
31	32	33	34	35	36

SEE SECTION 27 TOWN OF HAMPDEN



SEE SECTION 33 TOWN OF HAMPDEN

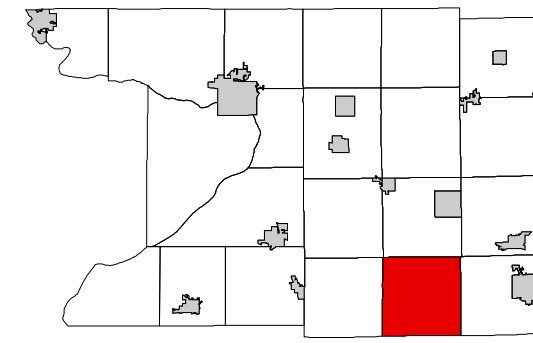
SEE SECTION 35 TOWN OF HAMPDEN

SEE DANE COUNTY

# TOWN OF HAMPDEN

## SECTION 35 T10N R11E

1 inch = 400 feet 1:4,800

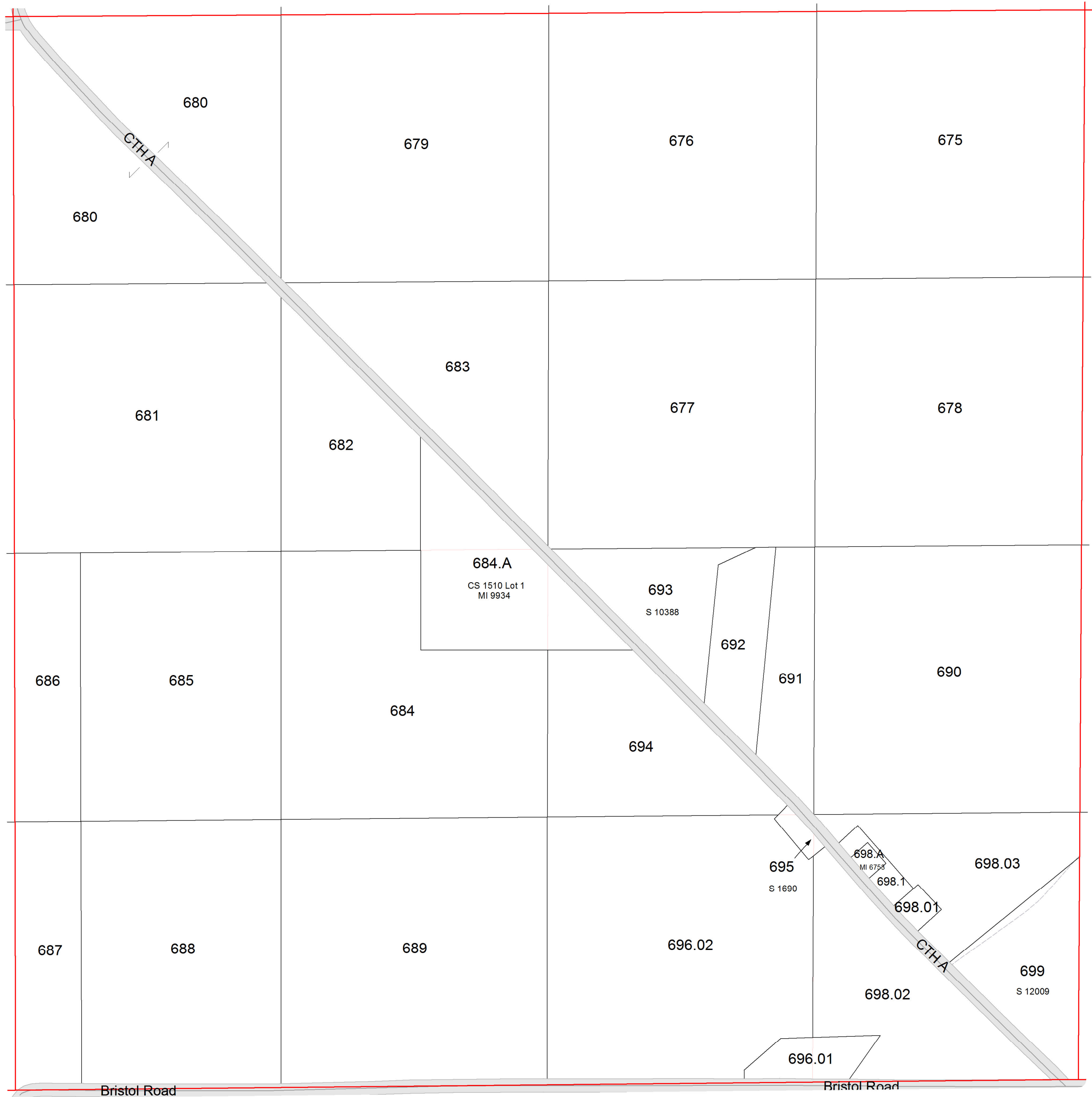


6	5	4	3	2	1
7	8	9	10	11	12
18	17	16	15	14	13
19	20	21	22	23	24
30	29	28	27	26	25
31	32	33	34	35	36

SEE SECTION 26 TOWN OF HAMPDEN

SEE SECTION 34 TOWN OF HAMPDEN

SEE SECTION 36 TOWN OF HAMPDEN

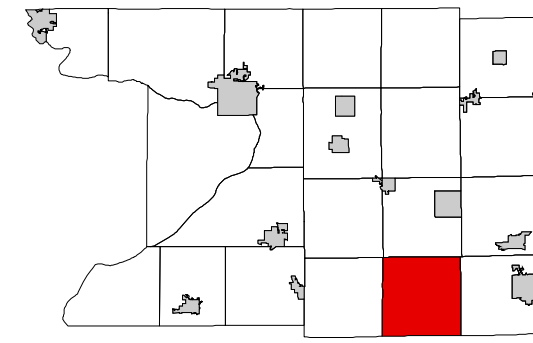


SEE DANE COUNTY

# TOWN OF HAMPDEN


## SECTION 36 T10N R11E

1 inch = 400 feet 1:4,800



6	5	4	3	2	1
7	8	9	10	11	12
18	17	16	15	14	13
19	20	21	22	23	24
30	29	28	27	26	25
31	32	33	34	35	36

SEE SECTION 25 TOWN OF HAMPDEN



SEE SECTION 35 TOWN OF HAMPDEN

SEE SECTION 31 TOWN OF COLUMBUS

SEE DANE COUNTY