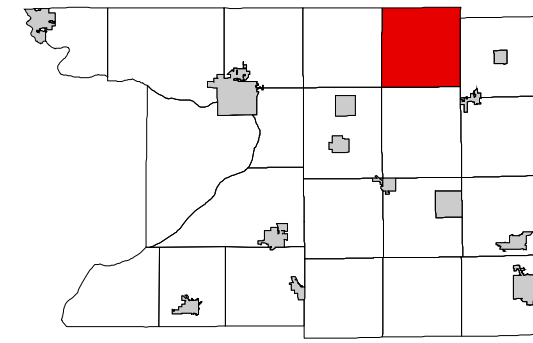
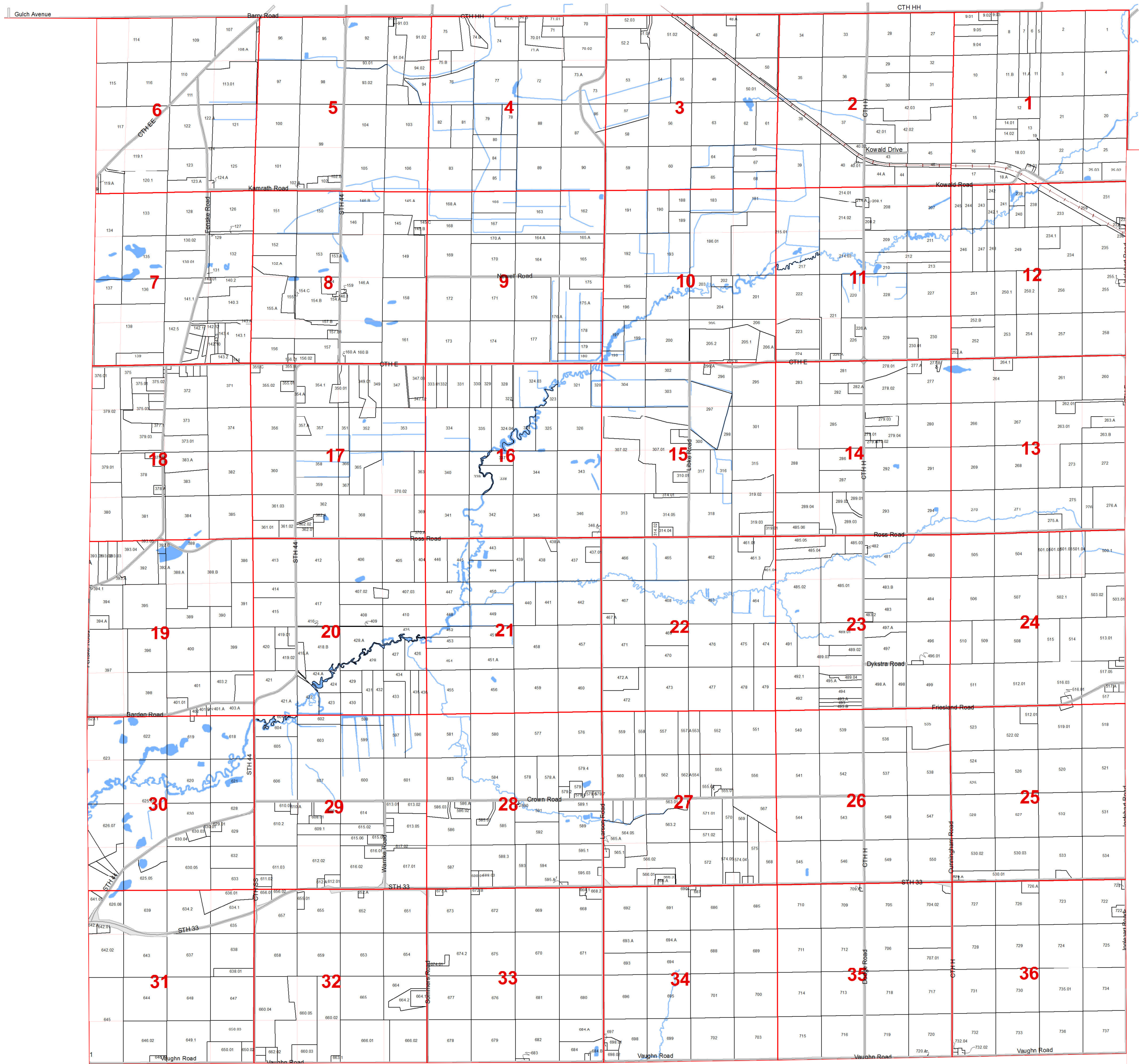


TOWN OF SCOTT



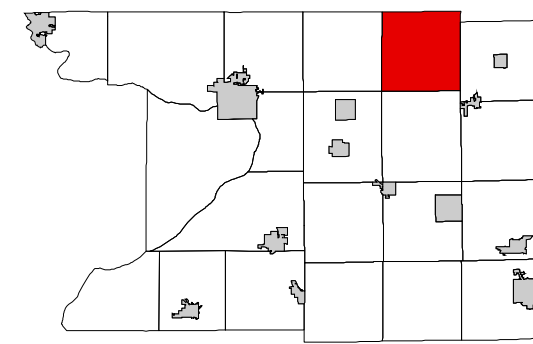
6	5	4	3	2	1
7	8	9	10	11	12
18	17	16	15	14	13
19	20	21	22	23	24
30	29	28	27	26	25
31	32	33	34	35	36



TOWN OF SCOTT

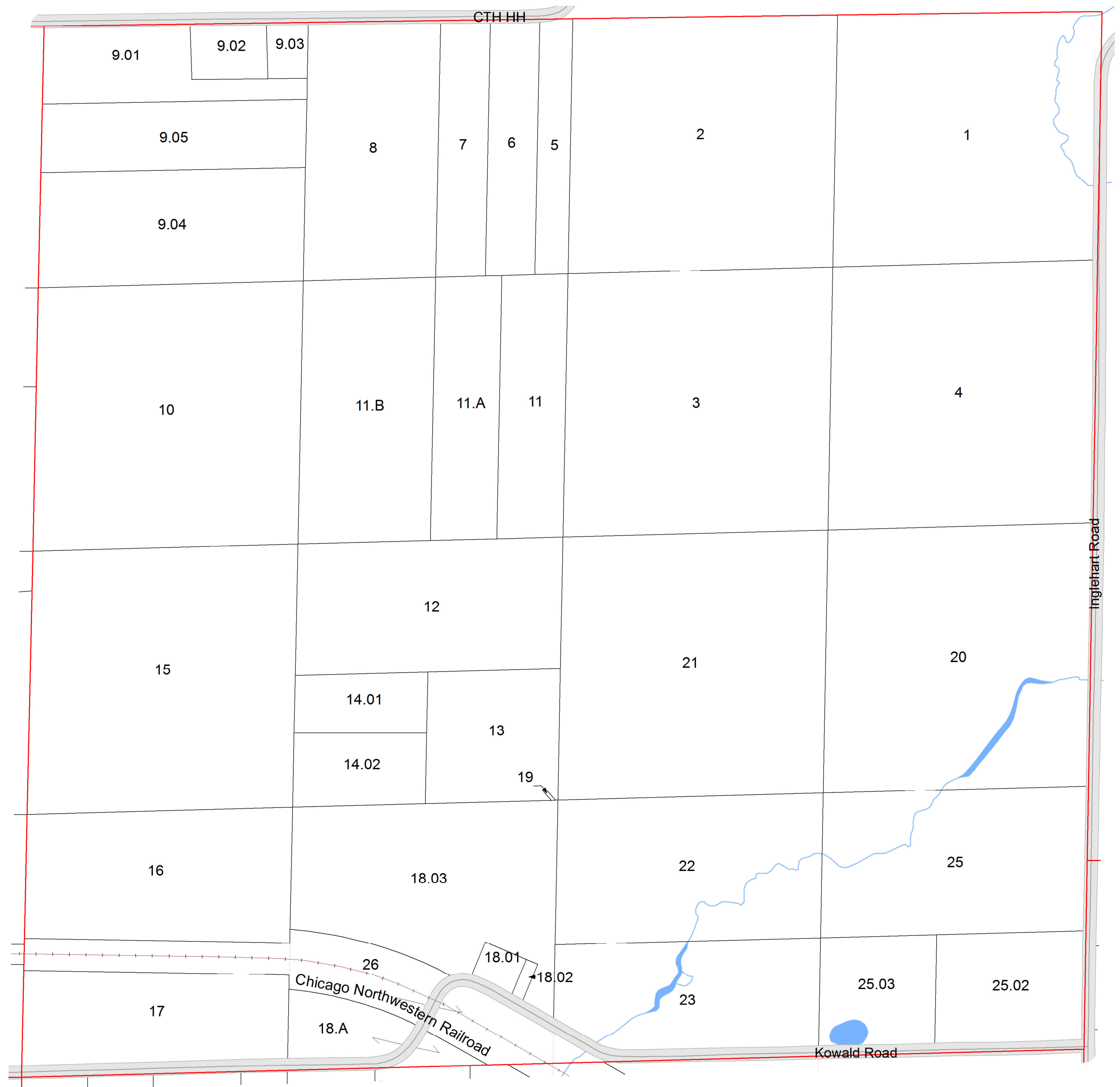
SECTION 1 T13N R11E

1 inch = 400 feet 1:4,800



6	5	4	3	2	1
7	8	9	10	11	12
18	17	16	15	14	13
19	20	21	22	23	24
30	29	28	27	26	25
31	32	33	34	35	36

SEE MARQUETTE COUNTY



SEE SECTION 02 TOWN OF SCOTT

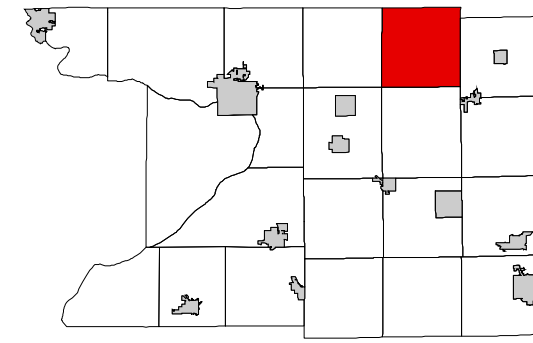
SEE GREEN LAKE COUNTY

SEE SECTION 12 TOWN OF SCOTT

TOWN OF SCOTT

SECTION 2 T13N R11E

1 inch = 400 feet 1:4,800

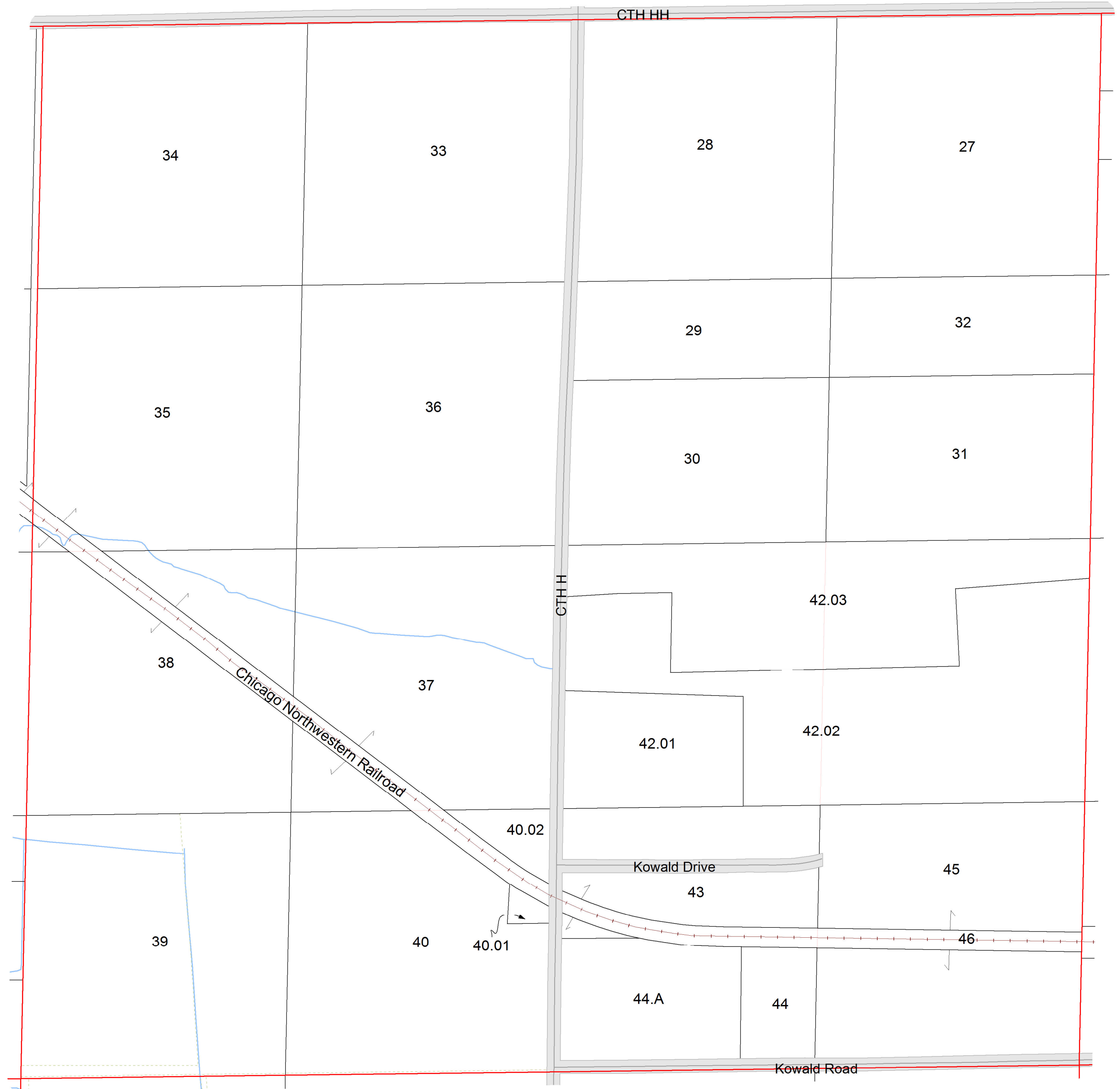


6	5	4	3	2	1
7	8	9	10	11	12
18	17	16	15	14	13
19	20	21	22	23	24
30	29	28	27	26	25
31	32	33	34	35	36

SEE MARQUETTE COUNTY

SEE SECTION 03 TOWN OF SCOTT

SEE SECTION 01 TOWN OF SCOTT

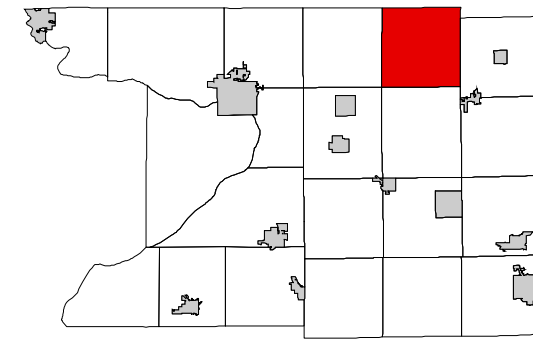


SEE SECTION 11 TOWN OF SCOTT

TOWN OF SCOTT

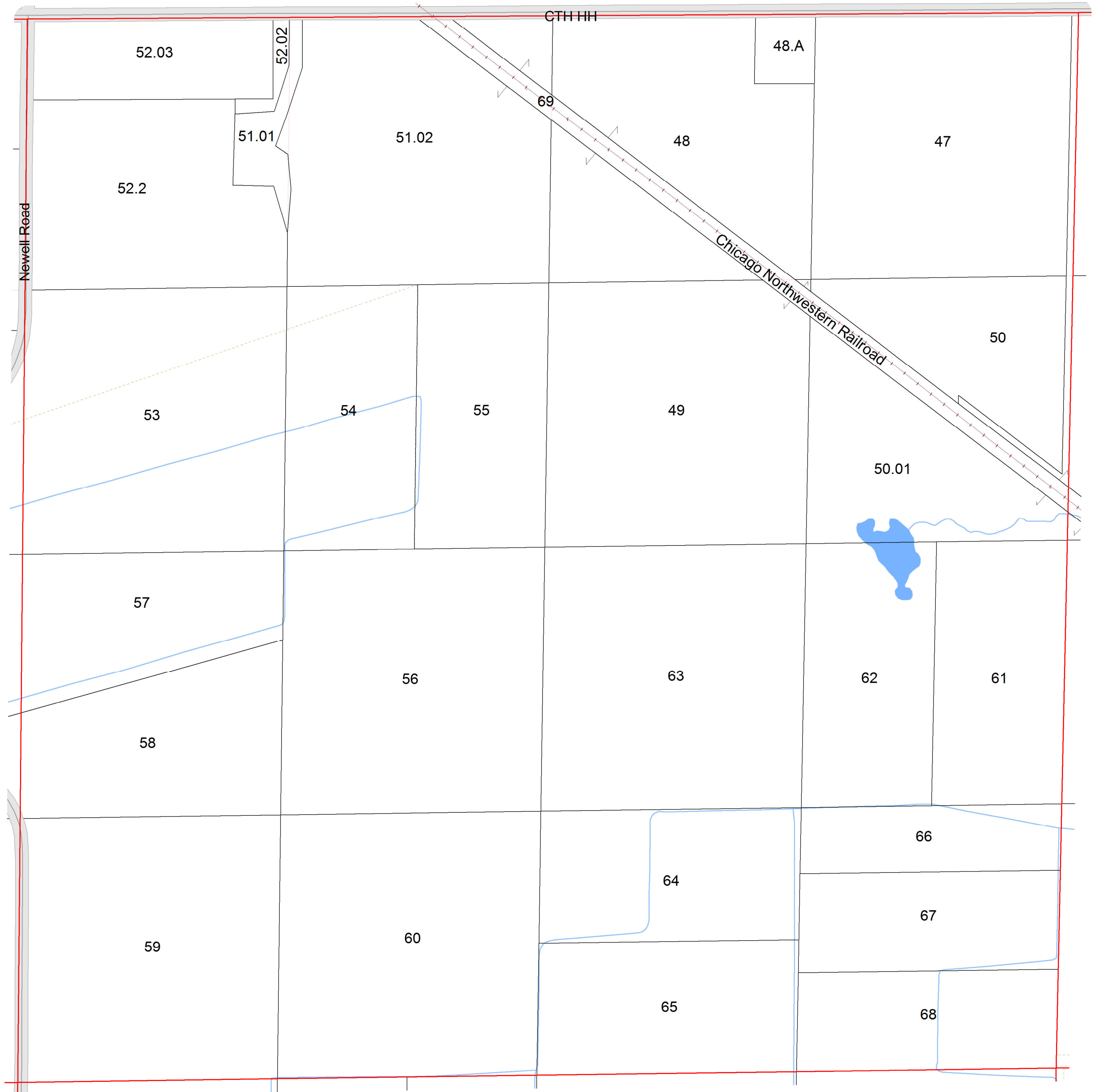
SECTION 3 T13N R11E

1 inch = 400 feet 1:4,800



6	5	4	3	2	1
7	8	9	10	11	12
18	17	16	15	14	13
19	20	21	22	23	24
30	29	28	27	26	25
31	32	33	34	35	36

SEE MARQUETTE COUNTY



SEE SECTION 04 TOWN OF SCOTT

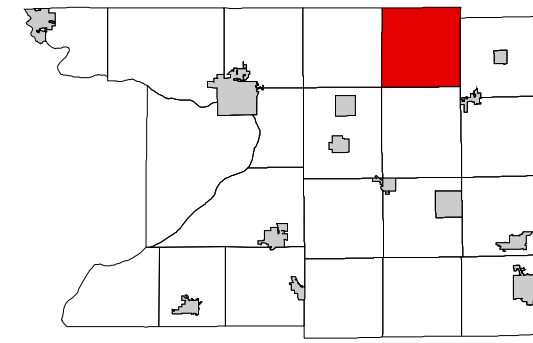
SEE SECTION 02 TOWN OF SCOTT

SEE SECTION 10 TOWN OF SCOTT

TOWN OF SCOTT

SECTION 4 T13N R11E

1 inch = 400 feet 1:4,800



6	5	4	3	2	1
7	8	9	10	11	12
18	17	16	15	14	13
19	20	21	22	23	24
30	29	28	27	26	25
31	32	33	34	35	36

SEE MARQUETTE COUNTY



SEE SECTION 05 TOWN OF SCOTT

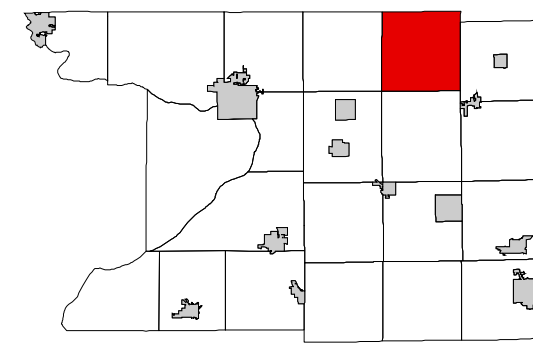
SEE SECTION 03 TOWN OF SCOTT

SEE SECTION 09 TOWN OF SCOTT

TOWN OF SCOTT

SECTION 5 T13N R11E

1 inch = 400 feet 1:4,800

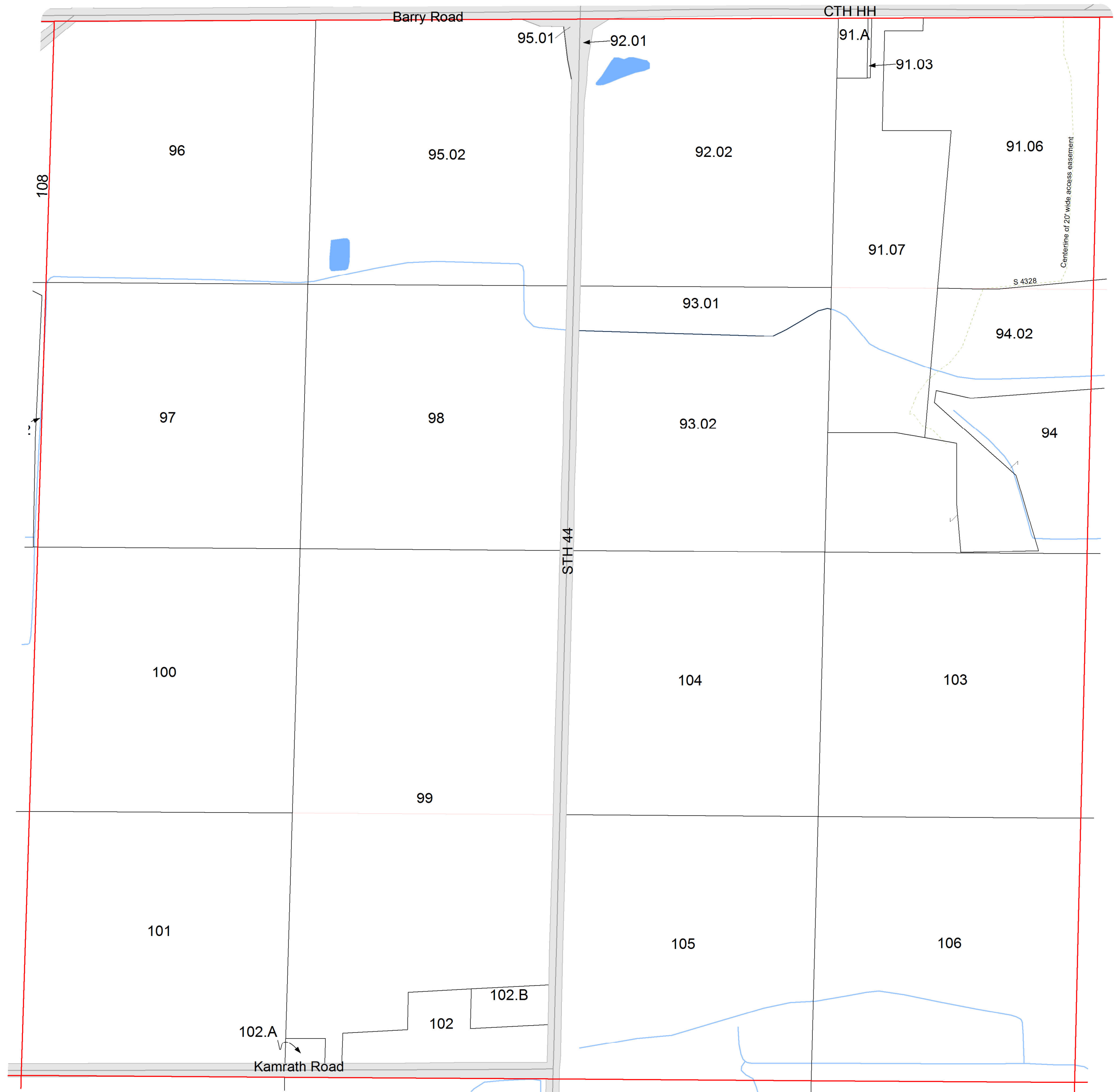


6	5	4	3	2	1
7	8	9	10	11	12
18	17	16	15	14	13
19	20	21	22	23	24
30	29	28	27	26	25
31	32	33	34	35	36

SEE MARQUETTE COUNTY

SEE SECTION 06 TOWN OF SCOTT

SEE SECTION 04 TOWN OF SCOTT

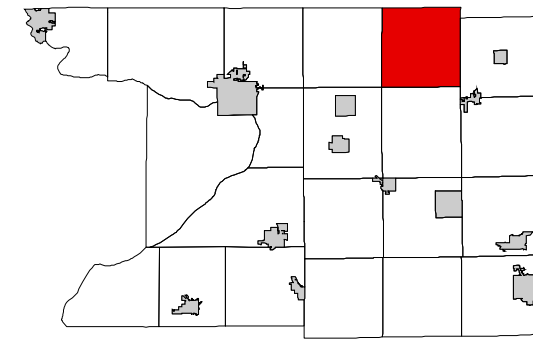


SEE SECTION 08 TOWN OF SCOTT

TOWN OF SCOTT

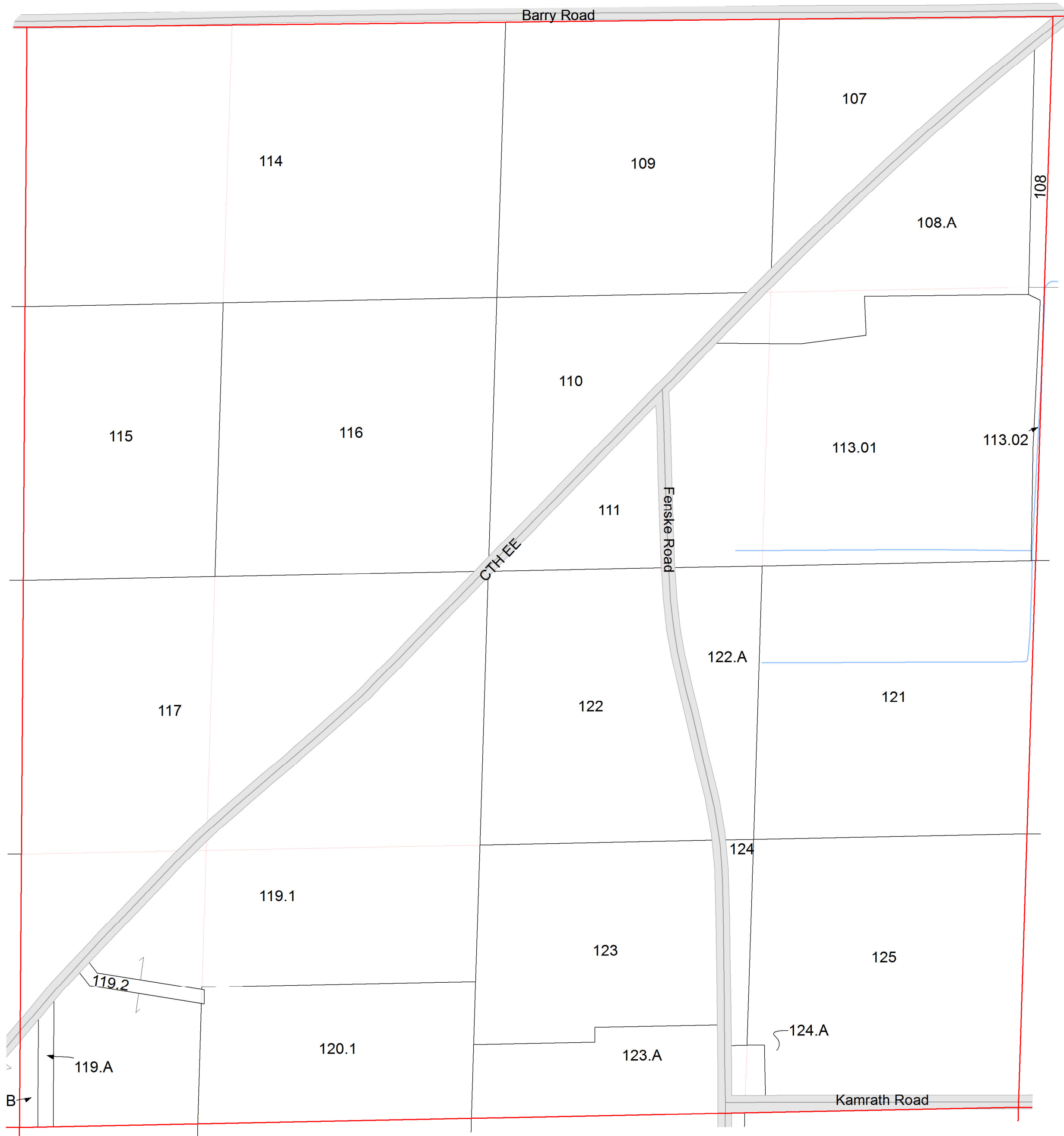
SECTION 6 T13N R11E

1 inch = 400 feet 1:4,800



6	5	4	3	2	1
7	8	9	10	11	12
18	17	16	15	14	13
19	20	21	22	23	24
30	29	28	27	26	25
31	32	33	34	35	36

SEE MARQUETTE COUNTY



SEE SECTION 01 TOWN OF MARCELLON

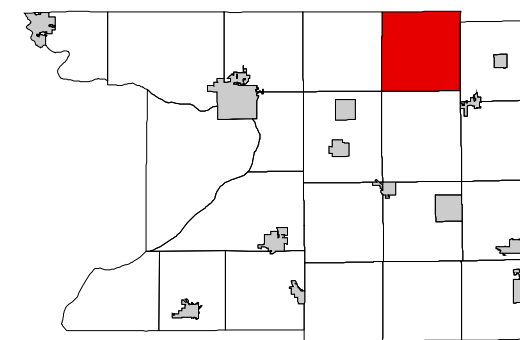
SEE SECTION 05 TOWN OF SCOTT

SEE SECTION 07 TOWN OF SCOTT

TOWN OF SCOTT

SECTION 7 T13N R11E

1 inch = 400 feet 1:4,800



6	5	4	3	2	1
7	8	9	10	11	12
18	17	16	15	14	13
19	20	21	22	23	24
30	29	28	27	26	25
31	32	33	34	35	36

SEE SECTION 06 TOWN OF SCOTT



SEE SECTION 12 TOWN OF MARCELLON

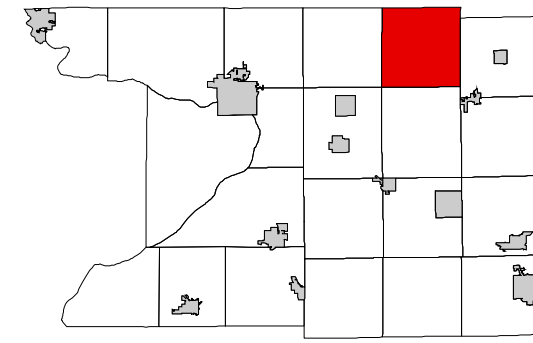
SEE SECTION 08 TOWN OF SCOTT

SEE SECTION 18 TOWN OF SCOTT

TOWN OF SCOTT

SECTION 8 T13N R11E

1 inch = 400 feet 1:4,800

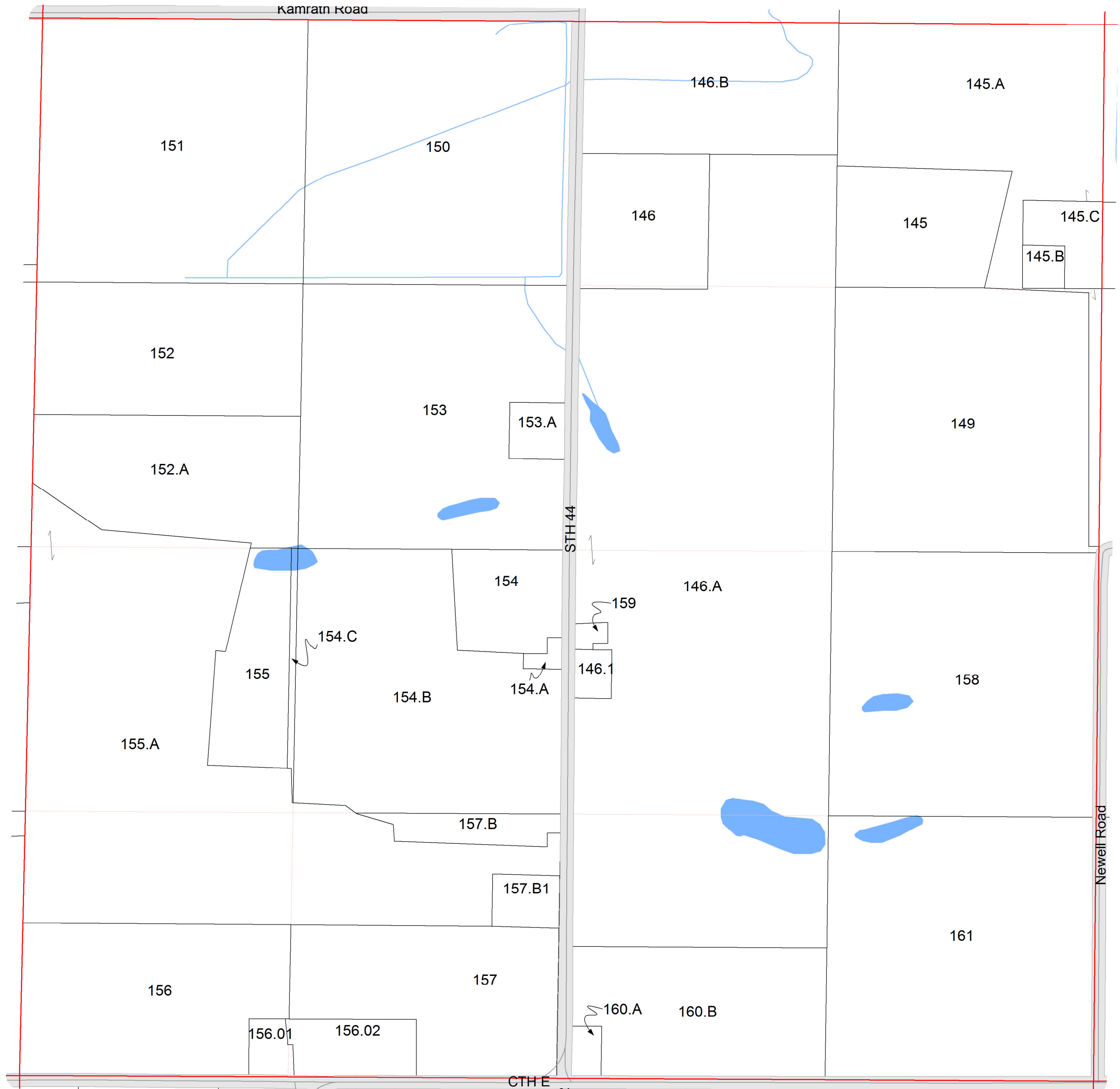


6	5	4	3	2	1
7	8	9	10	11	12
18	17	16	15	14	13
19	20	21	22	23	24
30	29	28	27	26	25
31	32	33	34	35	36

SEE SECTION 05 TOWN OF SCOTT

SEE SECTION 07 TOWN OF SCOTT

SEE SECTION 09 TOWN OF SCOTT

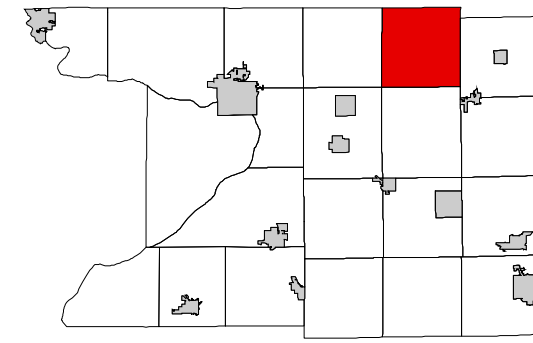


SEE SECTION 17 TOWN OF SCOTT

TOWN OF SCOTT

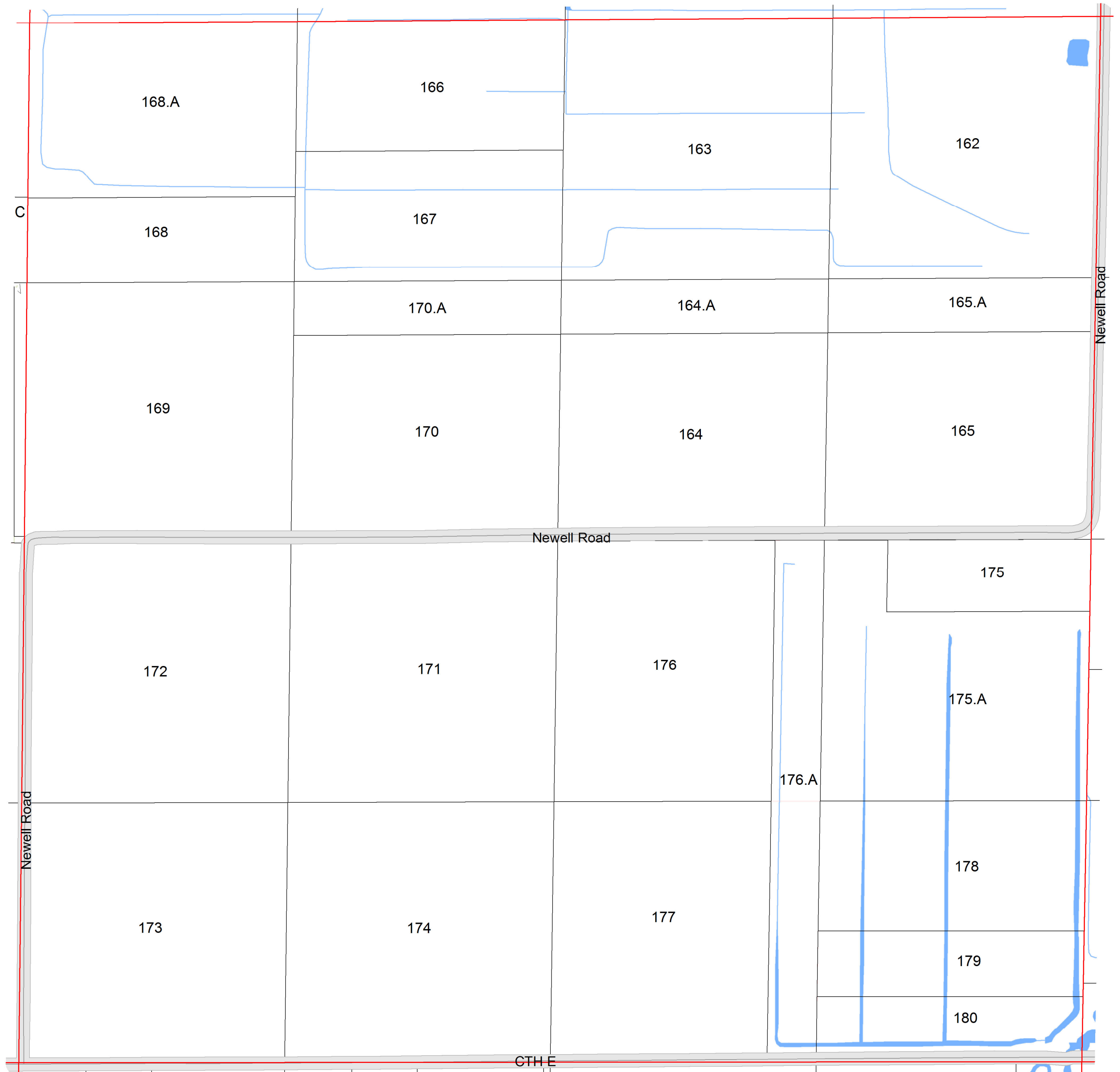
SECTION 9 T13N R11E

1 inch = 400 feet 1:4,800



6	5	4	3	2	1
7	8	9	10	11	12
18	17	16	15	14	13
19	20	21	22	23	24
30	29	28	27	26	25
31	32	33	34	35	36

SEE SECTION 04 TOWN OF SCOTT



SEE SECTION 08 TOWN OF SCOTT

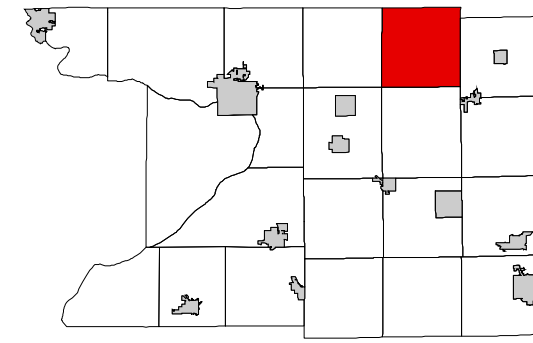
SEE SECTION 10 TOWN OF SCOTT

SEE SECTION 16 TOWN OF SCOTT

TOWN OF SCOTT

SECTION 10 T13N R11E

1 inch = 400 feet 1:4,800

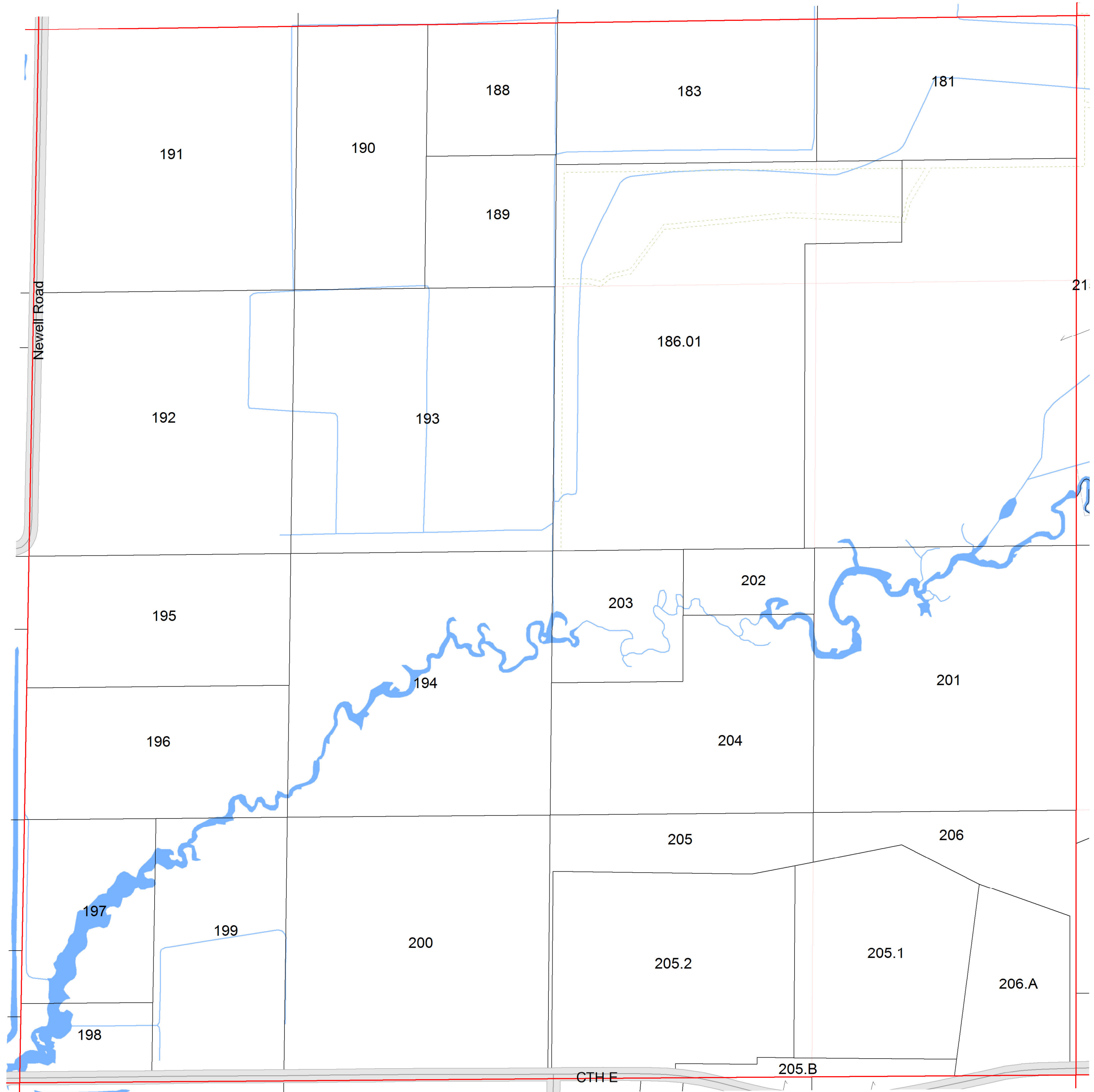


6	5	4	3	2	1
7	8	9	10	11	12
18	17	16	15	14	13
19	20	21	22	23	24
30	29	28	27	26	25
31	32	33	34	35	36

SEE SECTION 03 TOWN OF SCOTT

SEE SECTION 09 TOWN OF SCOTT

SEE SECTION 11 TOWN OF SCOTT

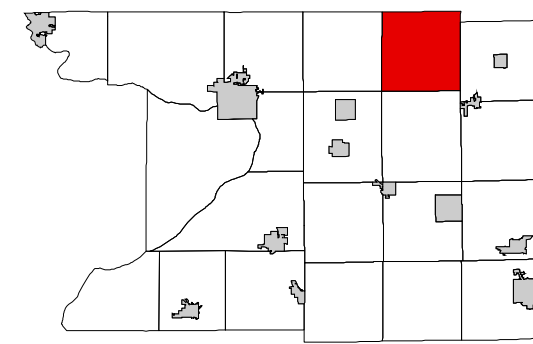


SEE SECTION 15 TOWN OF SCOTT

TOWN OF SCOTT

SECTION 11 T13N R11E

1 inch = 400 feet 1:4,800

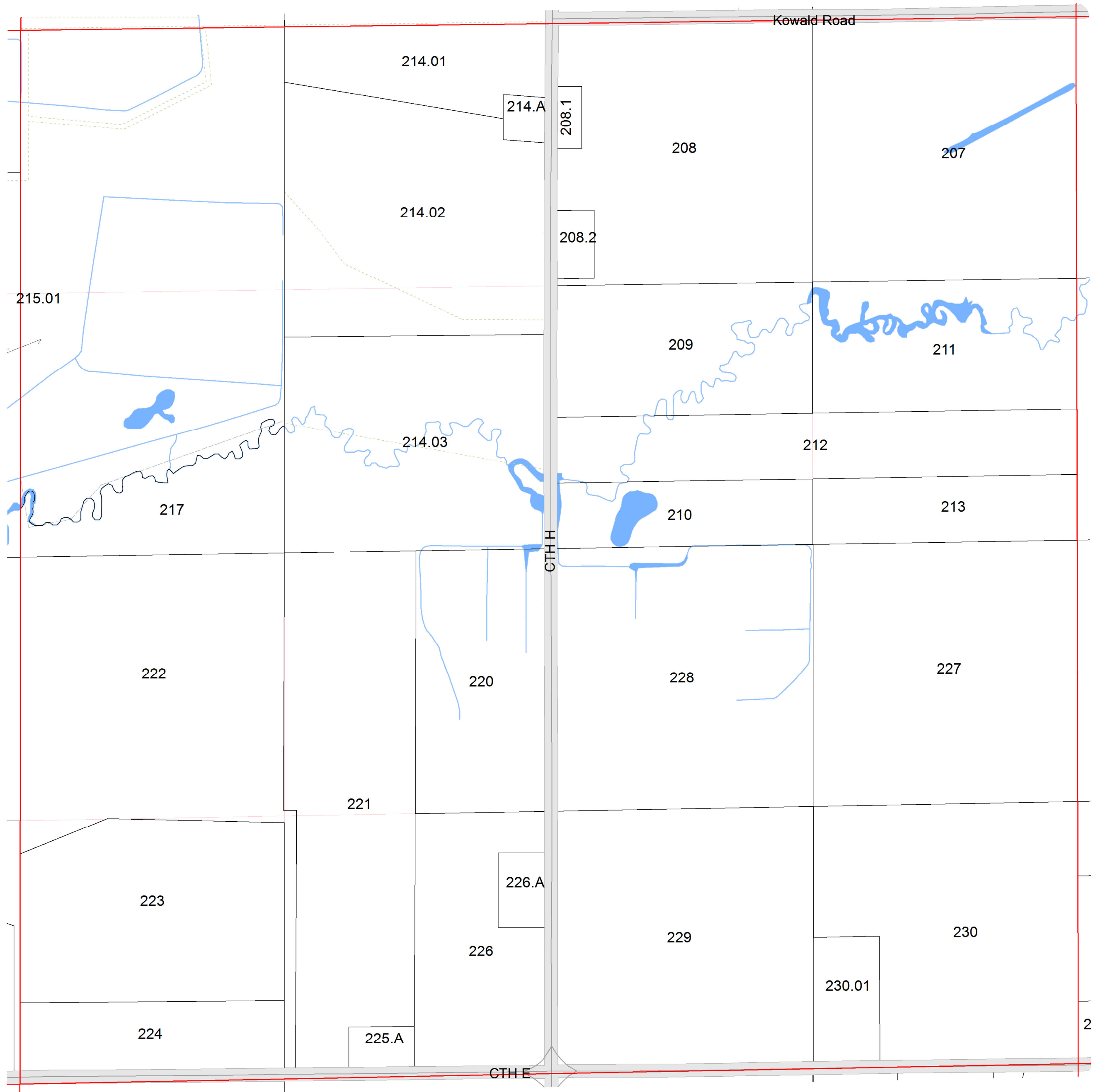


6	5	4	3	2	1
7	8	9	10	11	12
18	17	16	15	14	13
19	20	21	22	23	24
30	29	28	27	26	25
31	32	33	34	35	36

SEE SECTION 02 TOWN OF SCOTT

SEE SECTION 10 TOWN OF SCOTT

SEE SECTION 12 TOWN OF SCOTT

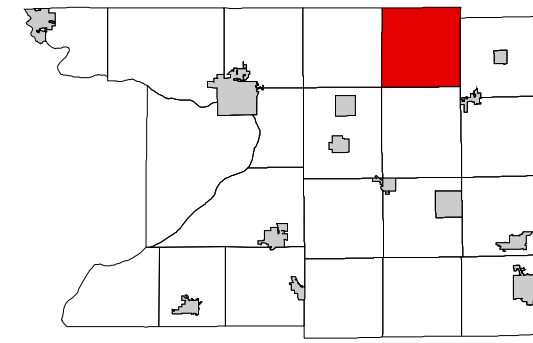


SEE SECTION 14 TOWN OF SCOTT

TOWN OF SCOTT

SECTION 12 T13N R11E

1 inch = 400 feet 1:4,800

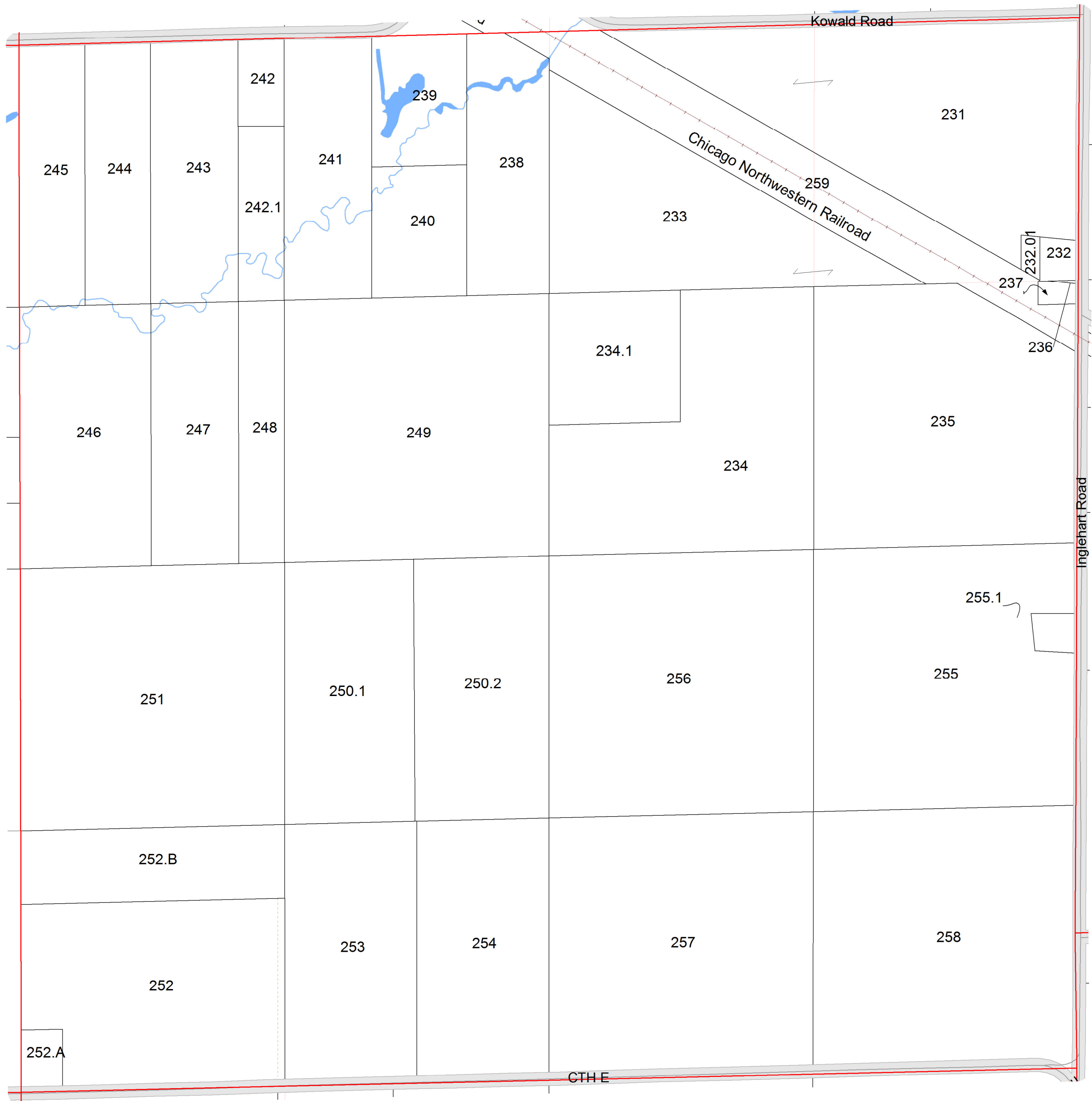


6	5	4	3	2	1
7	8	9	10	11	12
18	17	16	15	14	13
19	20	21	22	23	24
30	29	28	27	26	25
31	32	33	34	35	36

SEE SECTION 01 TOWN OF SCOTT

SEE SECTION 11 TOWN OF SCOTT

SEE SECTION 06 TOWN OF RANDOLPH

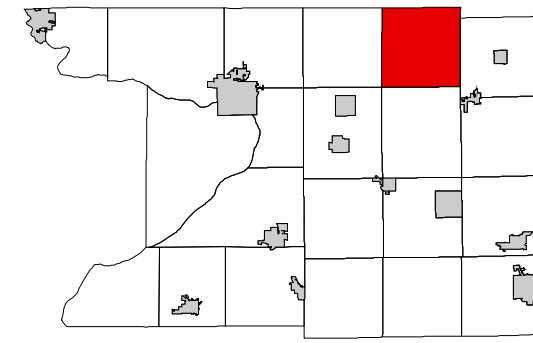


SEE SECTION 13 TOWN OF SCOTT

TOWN OF SCOTT

SECTION 13 T13N R11E

1 inch = 400 feet 1:4,800



6	5	4	3	2	1
7	8	9	10	11	12
18	17	16	15	14	13
19	20	21	22	23	24
30	29	28	27	26	25
31	32	33	34	35	36

SEE SECTION 12 TOWN OF SCOTT

SEE SECTION 14 TOWN OF SCOTT

SEE SECTION 07 TOWN OF RANDOLPH

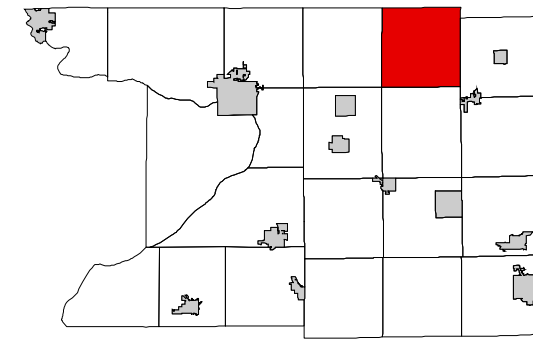


SEE SECTION 24 TOWN OF SCOTT

TOWN OF SCOTT

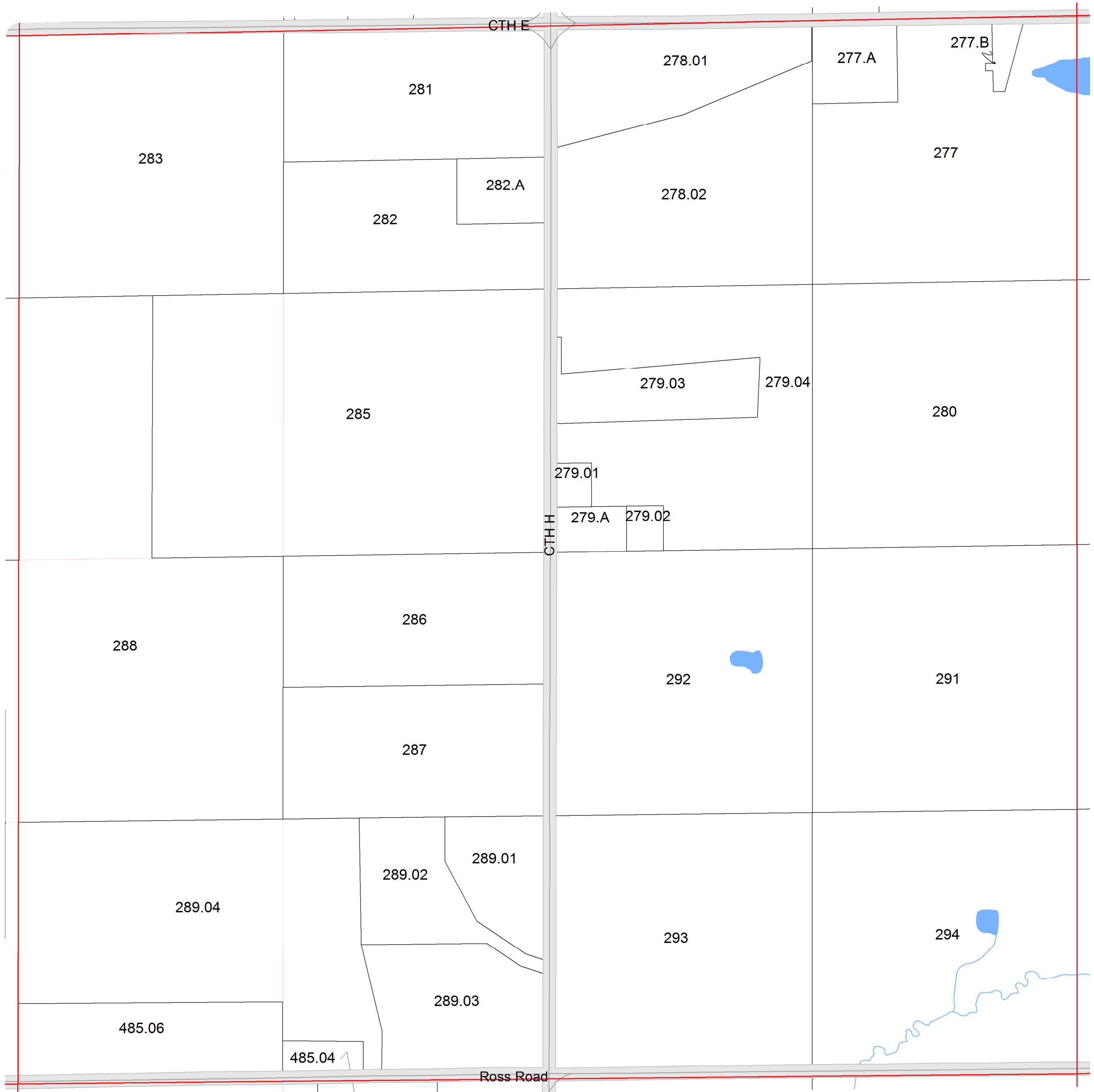
SECTION 14 T13N R11E

1 inch = 400 feet 1:4,800



6	5	4	3	2	1
7	8	9	10	11	12
18	17	16	15	14	13
19	20	21	22	23	24
30	29	28	27	26	25
31	32	33	34	35	36

SEE SECTION 11 TOWN OF SCOTT

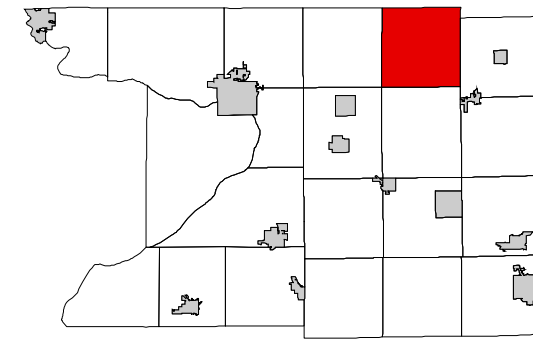


SEE SECTION 23 TOWN OF SCOTT

TOWN OF SCOTT

SECTION 15 T13N R11E

1 inch = 400 feet 1:4,800



6	5	4	3	2	1
7	8	9	10	11	12
18	17	16	15	14	13
19	20	21	22	23	24
30	29	28	27	26	25
31	32	33	34	35	36

SEE SECTION 10 TOWN OF SCOTT



SEE SECTION 16 TOWN OF SCOTT

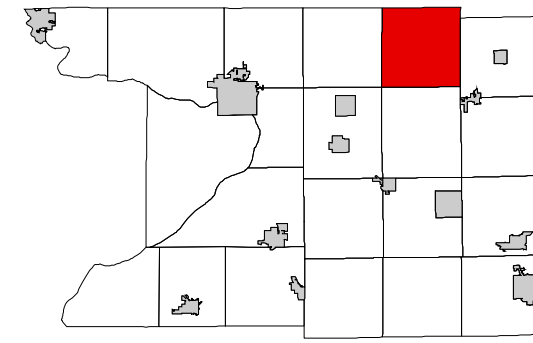
SEE SECTION 14 TOWN OF SCOTT

SEE SECTION 22 TOWN OF SCOTT

TOWN OF SCOTT

SECTION 16 T13N R11E

1 inch = 400 feet 1:4,800

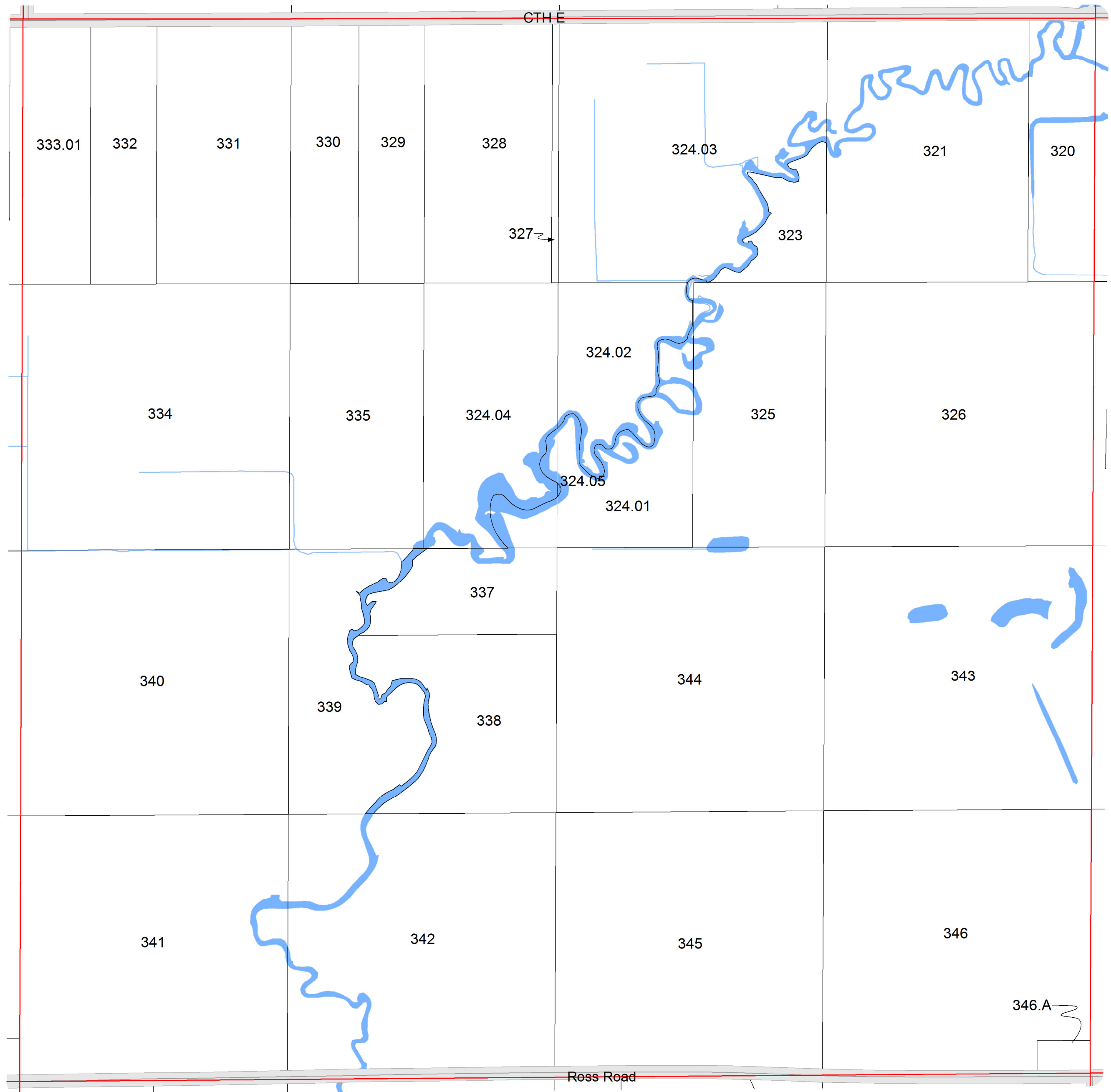


6	5	4	3	2	1
7	8	9	10	11	12
18	17	16	15	14	13
19	20	21	22	23	24
30	29	28	27	26	25
31	32	33	34	35	36

SEE SECTION 09 TOWN OF SCOTT

SEE SECTION 17 TOWN OF SCOTT

SEE SECTION 15 TOWN OF SCOTT

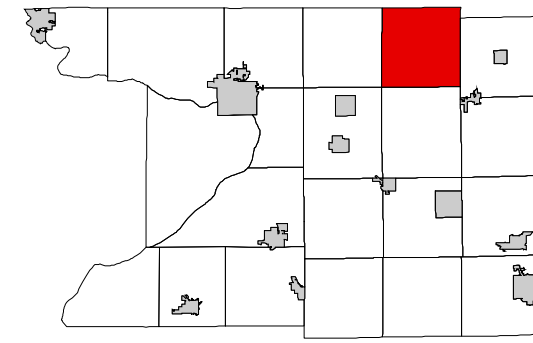


SEE SECTION 21 TOWN OF SCOTT

TOWN OF SCOTT

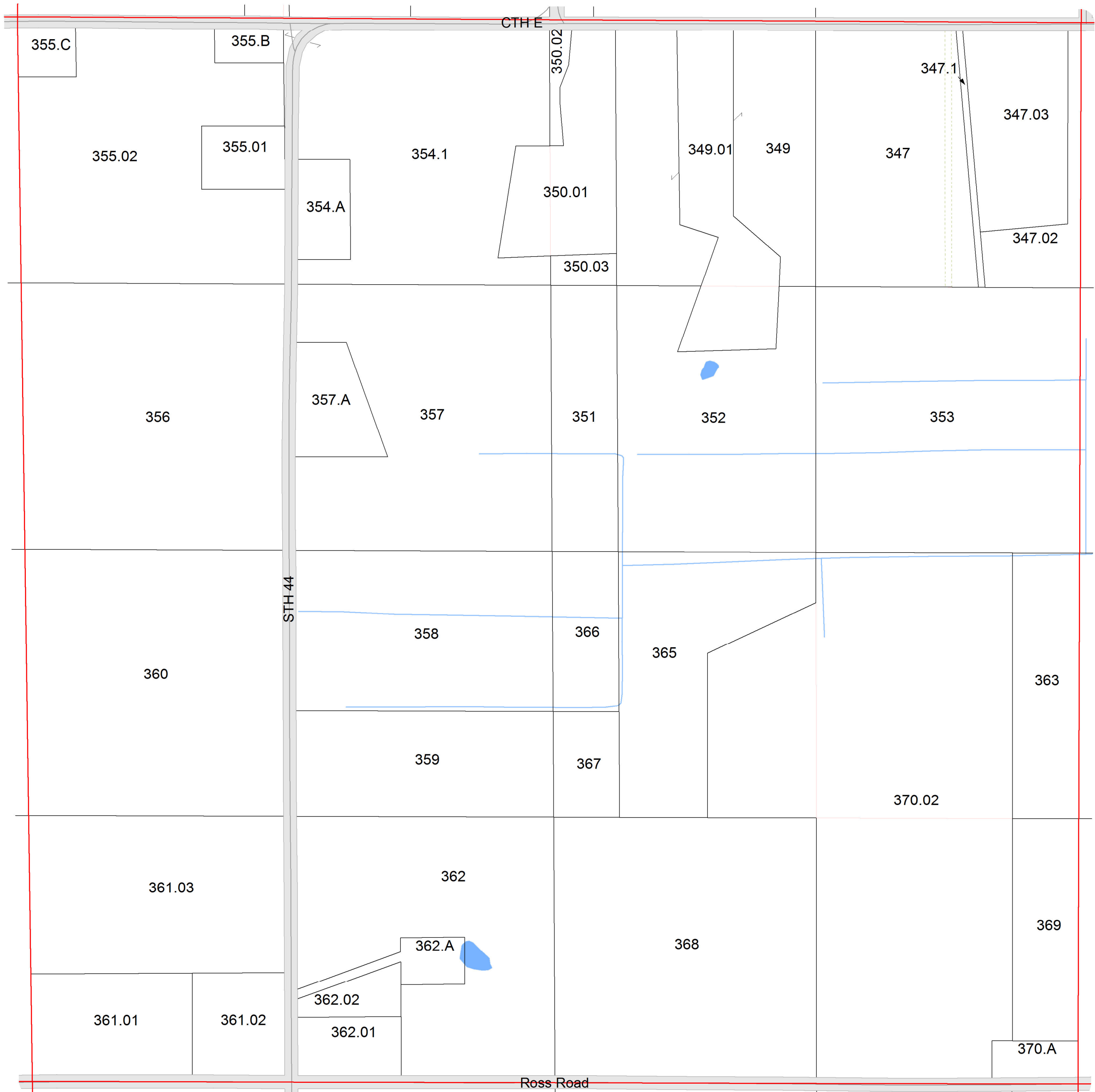
SECTION 17 T13N R11E

1 inch = 400 feet 1:4,800



6	5	4	3	2	1
7	8	9	10	11	12
18	17	16	15	14	13
19	20	21	22	23	24
30	29	28	27	26	25
31	32	33	34	35	36

SEE SECTION 08 TOWN OF SCOTT



SEE SECTION 18 TOWN OF SCOTT

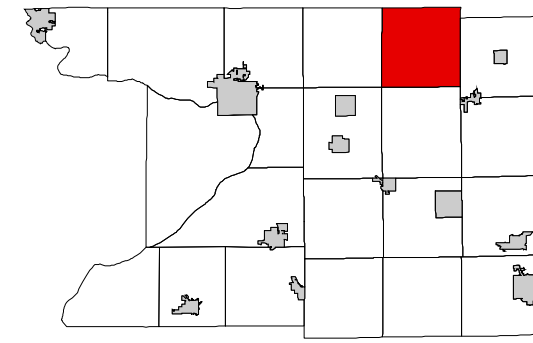
SEE SECTION 16 TOWN OF SCOTT

SEE SECTION 20 TOWN OF SCOTT

TOWN OF SCOTT

SECTION 18 T13N R11E

1 inch = 400 feet 1:4,800



6	5	4	3	2	1
7	8	9	10	11	12
18	17	16	15	14	13
19	20	21	22	23	24
30	29	28	27	26	25
31	32	33	34	35	36

SEE SECTION 07 TOWN OF SCOTT



SEE SECTION 13 TOWN OF MARCELLON

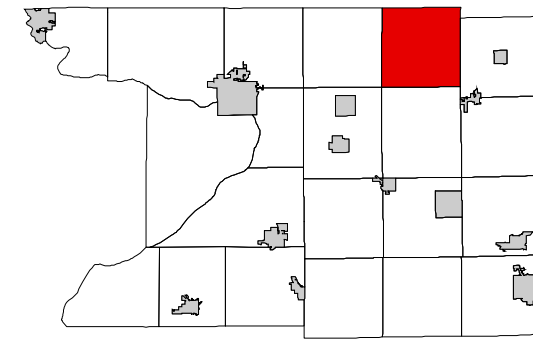
SEE SECTION 17 TOWN OF SCOTT

SEE SECTION 19 TOWN OF SCOTT

TOWN OF SCOTT

SECTION 19 T13N R11E

1 inch = 400 feet 1:4,800



6	5	4	3	2	1
7	8	9	10	11	12
18	17	16	15	14	13
19	20	21	22	23	24
30	29	28	27	26	25
31	32	33	34	35	36

SEE SECTION 18 TOWN OF SCOTT

SEE SECTION 24 TOWN OF MARCELLON

SEE SECTION 20 TOWN OF SCOTT

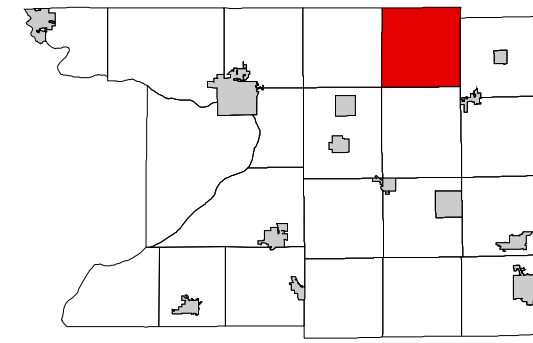


SEE SECTION 30 TOWN OF SCOTT

TOWN OF SCOTT

SECTION 20 T13N R11E

1 inch = 400 feet 1:4,800

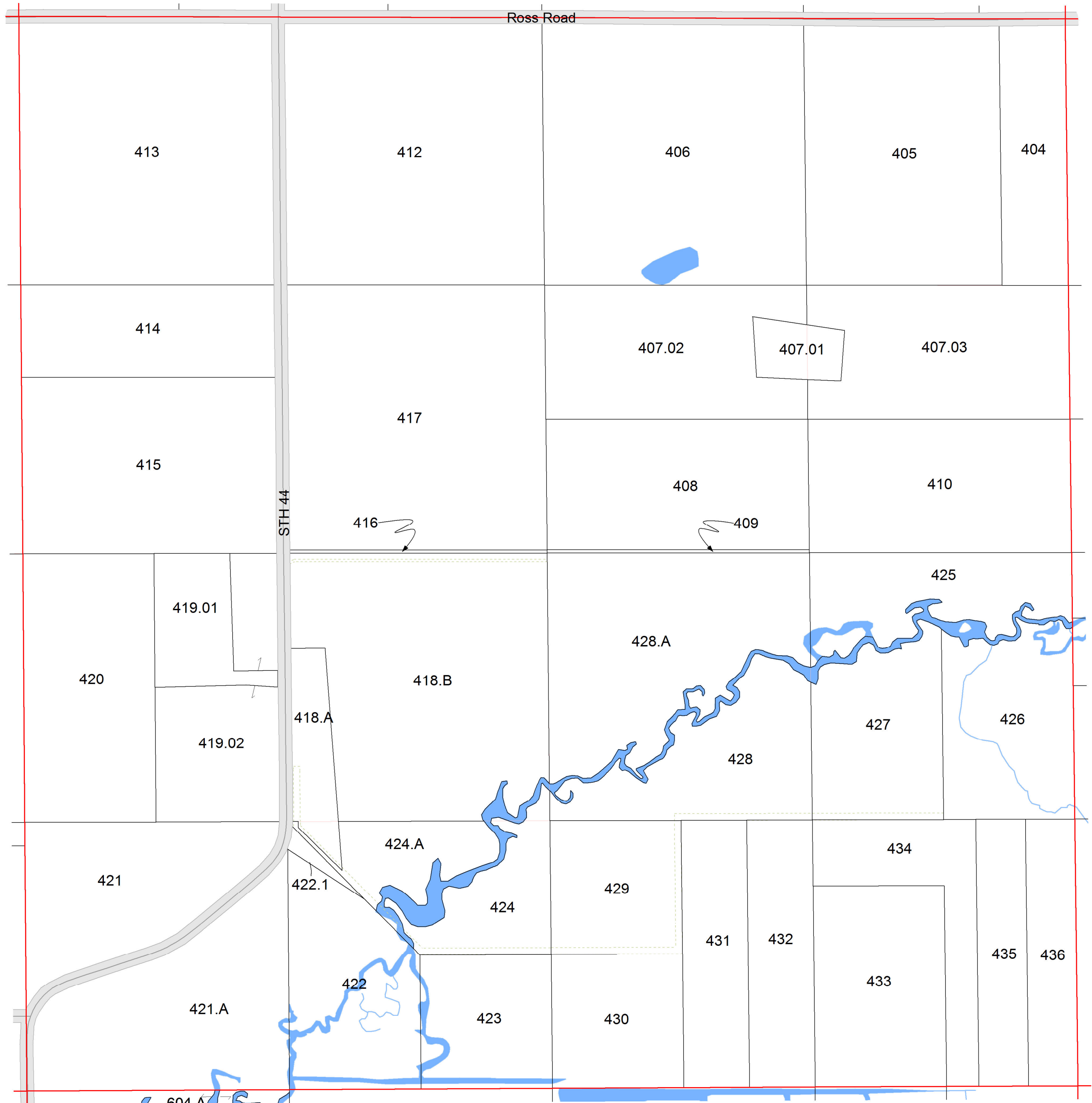


6	5	4	3	2	1
7	8	9	10	11	12
18	17	16	15	14	13
19	20	21	22	23	24
30	29	28	27	26	25
31	32	33	34	35	36

SEE SECTION 17 TOWN OF SCOTT

SEE SECTION 19 TOWN OF SCOTT

SEE SECTION 21 TOWN OF SCOTT

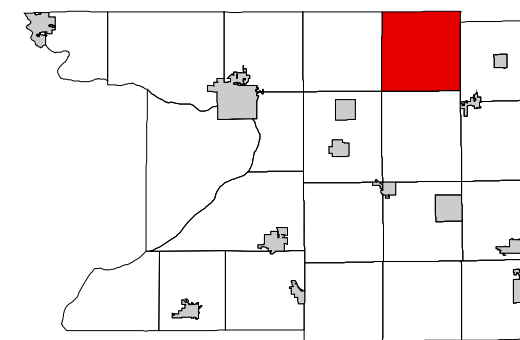


SEE SECTION 29 TOWN OF SCOTT

TOWN OF SCOTT

SECTION 21 T13N R11E

1 inch = 400 feet 1:4,800

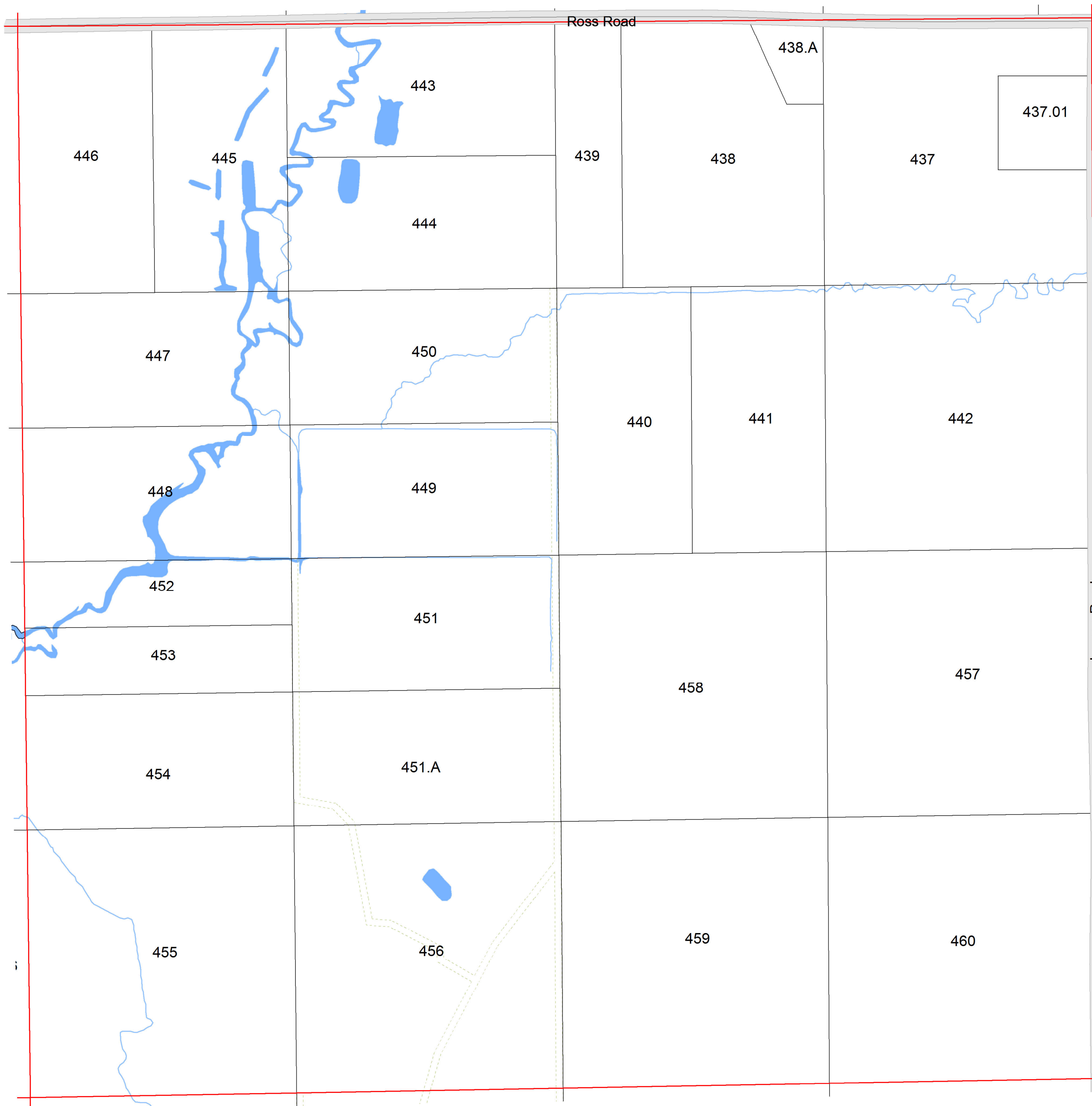


6	5	4	3	2	1
7	8	9	10	11	12
18	17	16	15	14	13
19	20	21	22	23	24
30	29	28	27	26	25
31	32	33	34	35	36

SEE SECTION 16 TOWN OF SCOTT

SEE SECTION 20 TOWN OF SCOTT

SEE SECTION 22 TOWN OF SCOTT

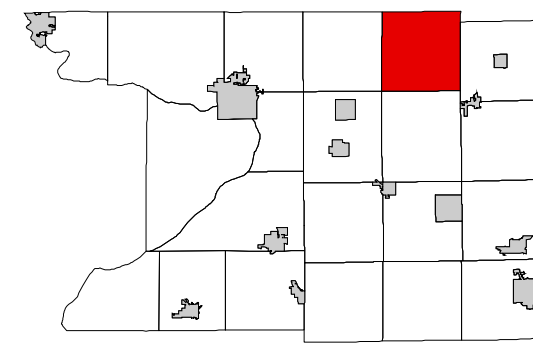


SEE SECTION 28 TOWN OF SCOTT

TOWN OF SCOTT

SECTION 22 T13N R11E

1 inch = 400 feet 1:4,800



6	5	4	3	2	1
7	8	9	10	11	12
18	17	16	15	14	13
19	20	21	22	23	24
30	29	28	27	26	25
31	32	33	34	35	36

SEE SECTION 15 TOWN OF SCOTT



SEE SECTION 21 TOWN OF SCOTT

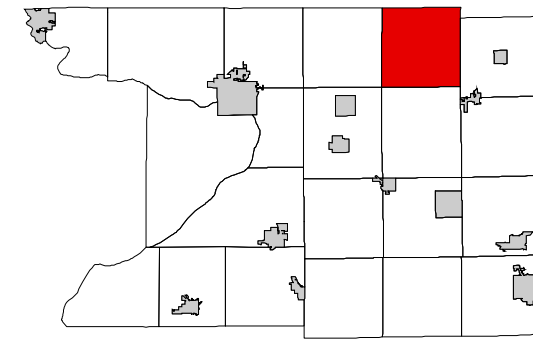
SEE SECTION 23 TOWN OF SCOTT

SEE SECTION 27 TOWN OF SCOTT

TOWN OF SCOTT

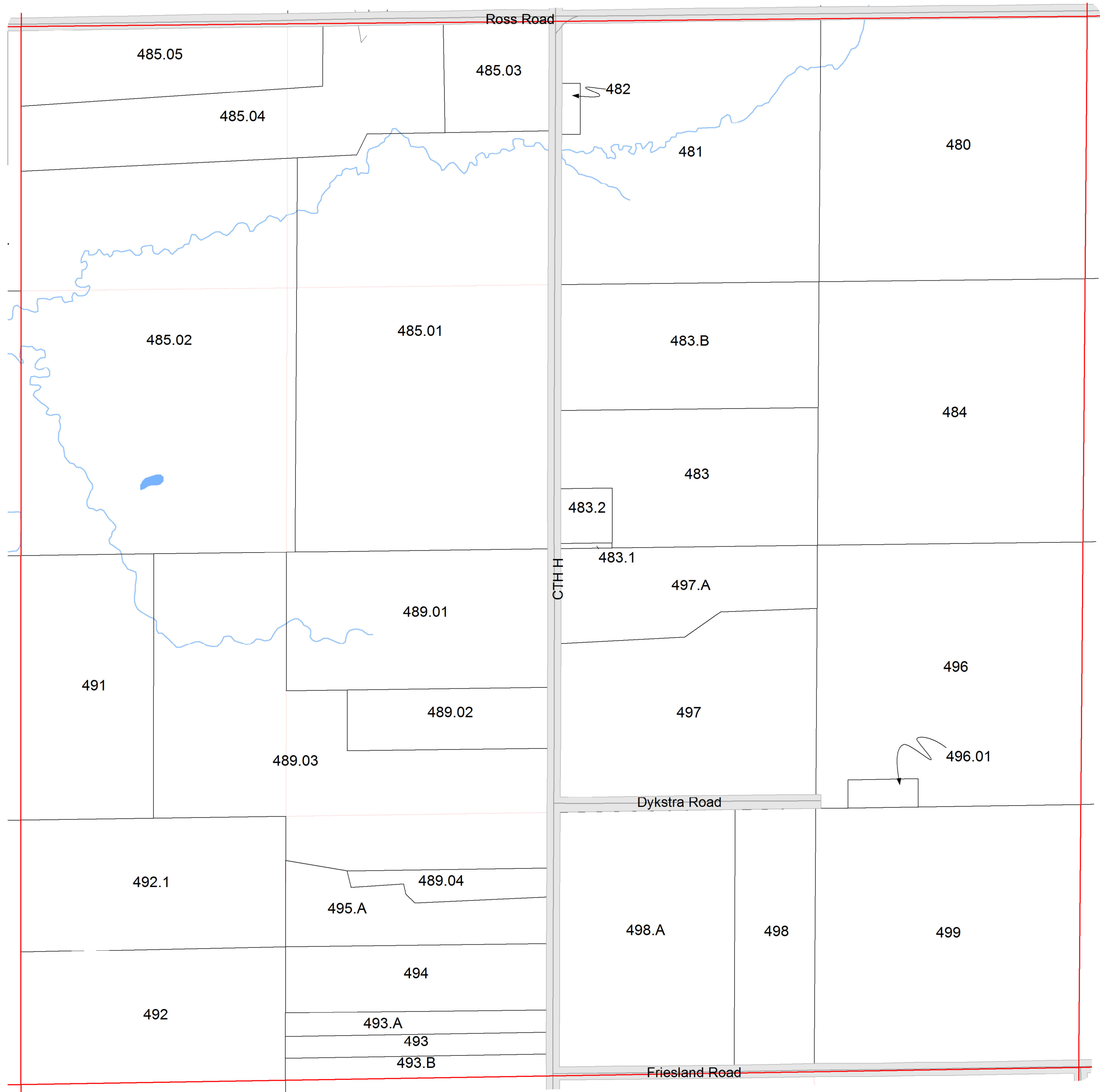
SECTION 23 T13N R11E

1 inch = 400 feet 1:4,800



6	5	4	3	2	1
7	8	9	10	11	12
18	17	16	15	14	13
19	20	21	22	23	24
30	29	28	27	26	25
31	32	33	34	35	36

SEE SECTION 14 TOWN OF SCOTT



SEE SECTION 22 TOWN OF SCOTT

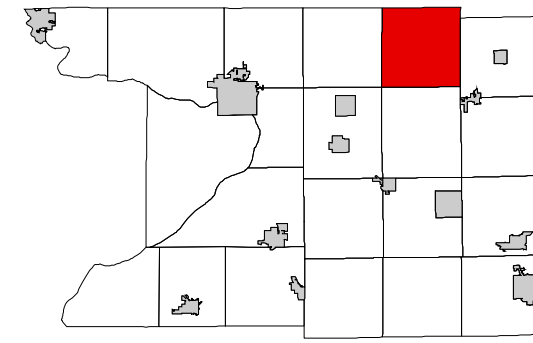
SEE SECTION 24 TOWN OF SCOTT

SEE SECTION 26 TOWN OF SCOTT

TOWN OF SCOTT

SECTION 24 T13N R11E

1 inch = 400 feet 1:4,800



6	5	4	3	2	1
7	8	9	10	11	12
18	17	16	15	14	13
19	20	21	22	23	24
30	29	28	27	26	25
31	32	33	34	35	36

SEE SECTION 13 TOWN OF SCOTT

SEE SECTION 23 TOWN OF SCOTT

SEE SECTION 18 TOWN OF RANDOLPH

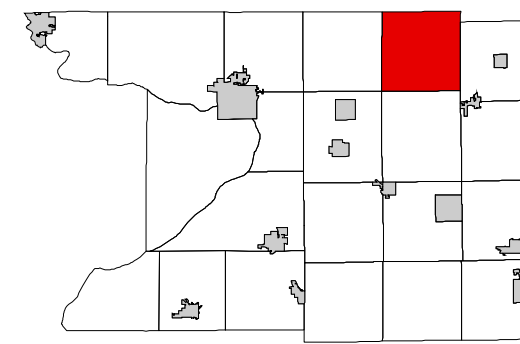


SEE SECTION 25 TOWN OF SCOTT

TOWN OF SCOTT

SECTION 25 T13N R11E

1 inch = 400 feet 1:4,800



6	5	4	3	2	1
7	8	9	10	11	12
18	17	16	15	14	13
19	20	21	22	23	24
30	29	28	27	26	25
31	32	33	34	35	36

SEE SECTION 24 TOWN OF SCOTT

SEE SECTION 26 TOWN OF SCOTT

SEE SECTION 19 TOWN OF RANDOLPH

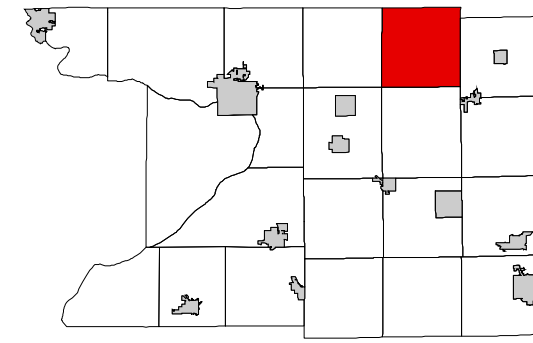


SEE SECTION 36 TOWN OF SCOTT

TOWN OF SCOTT

SECTION 26 T13N R11E

1 inch = 400 feet 1:4,800



6	5	4	3	2	1
7	8	9	10	11	12
18	17	16	15	14	13
19	20	21	22	23	24
30	29	28	27	26	25
31	32	33	34	35	36

SEE SECTION 23 TOWN OF SCOTT

SEE SECTION 27 TOWN OF SCOTT

SEE SECTION 25 TOWN OF SCOTT

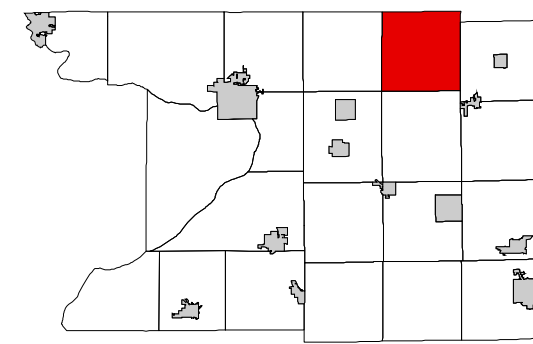


SEE SECTION 35 TOWN OF SCOTT

TOWN OF SCOTT

SECTION 27 T13N R11E

1 inch = 400 feet 1:4,800

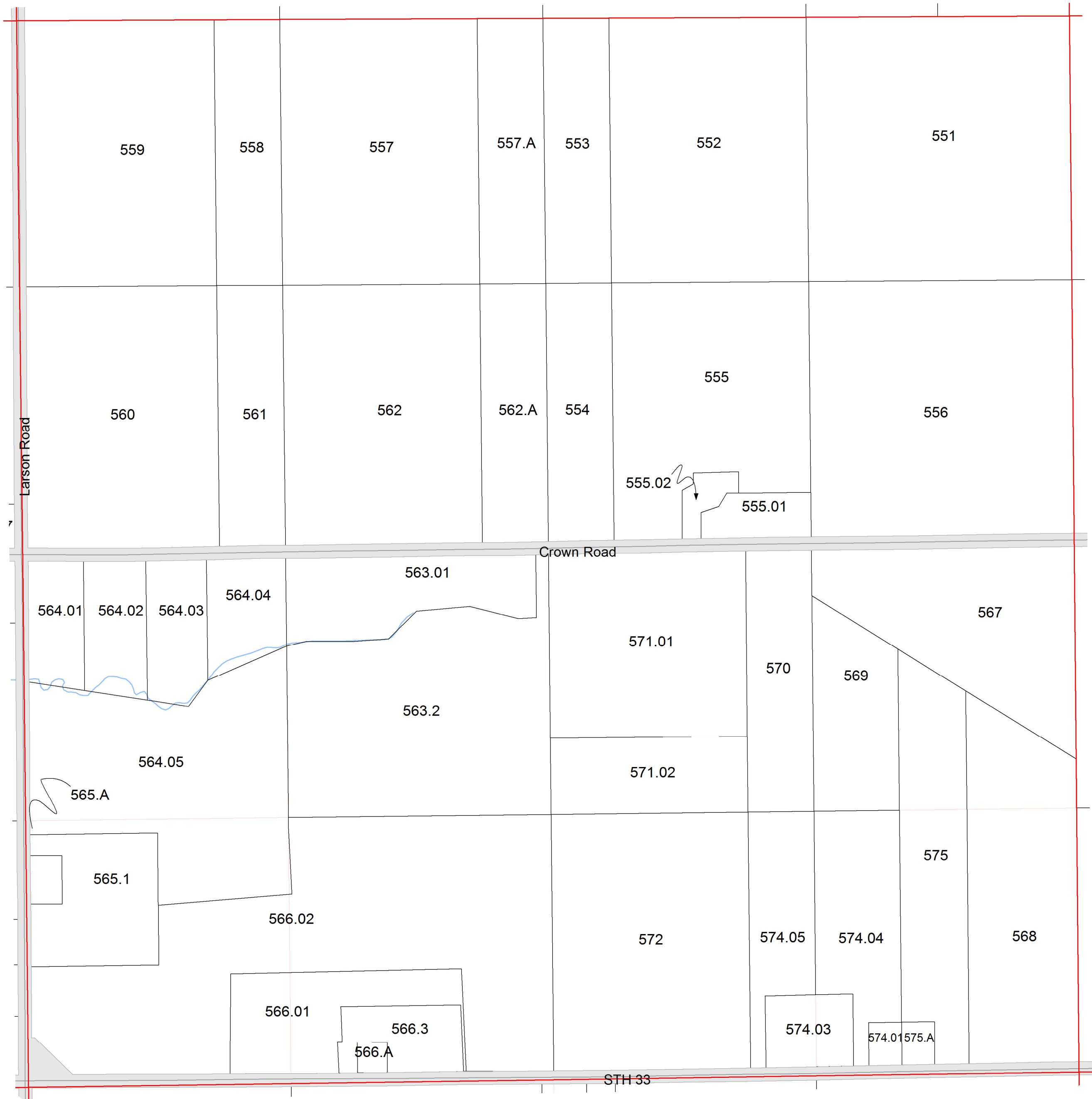


6	5	4	3	2	1
7	8	9	10	11	12
18	17	16	15	14	13
19	20	21	22	23	24
30	29	28	27	26	25
31	32	33	34	35	36

SEE SECTION 22 TOWN OF SCOTT

SEE SECTION 28 TOWN OF SCOTT

SEE SECTION 26 TOWN OF SCOTT

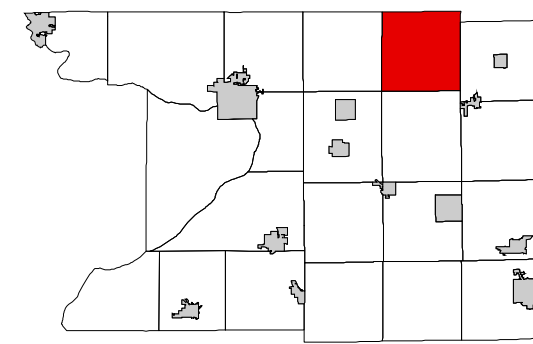


SEE SECTION 34 TOWN OF SCOTT

TOWN OF SCOTT

SECTION 28 T13N R11E

1 inch = 400 feet 1:4,800

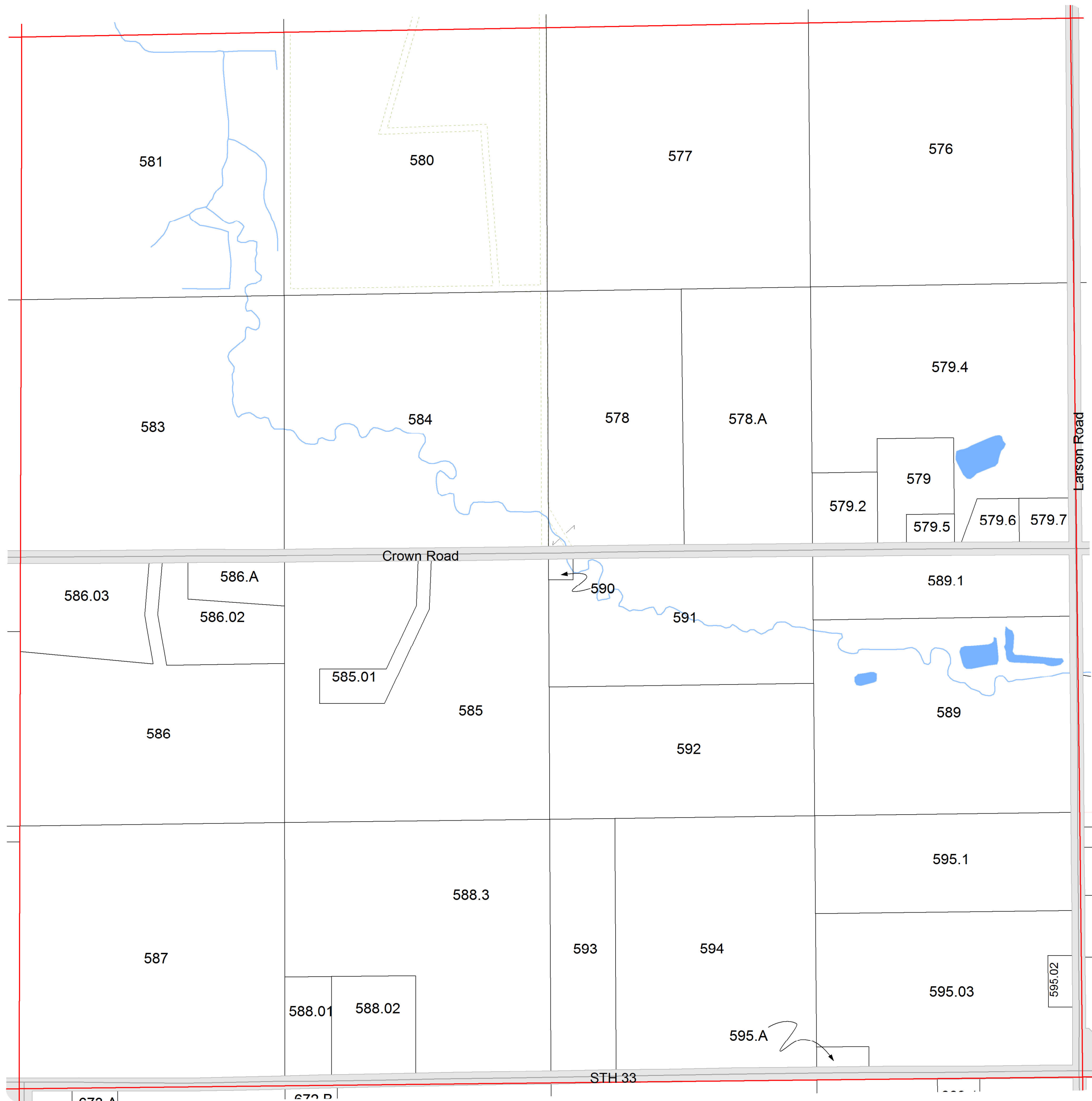


6	5	4	3	2	1
7	8	9	10	11	12
18	17	16	15	14	13
19	20	21	22	23	24
30	29	28	27	26	25
31	32	33	34	35	36

SEE SECTION 21 TOWN OF SCOTT

SEE SECTION 29 TOWN OF SCOTT

SEE SECTION 27 TOWN OF SCOTT

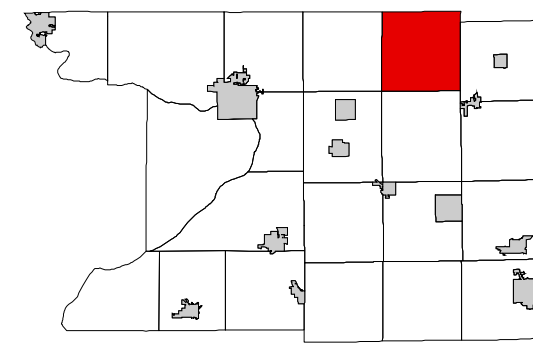


SEE SECTION 33 TOWN OF SCOTT

TOWN OF SCOTT

SECTION 29 T13N R11E

1 inch = 400 feet 1:4,800

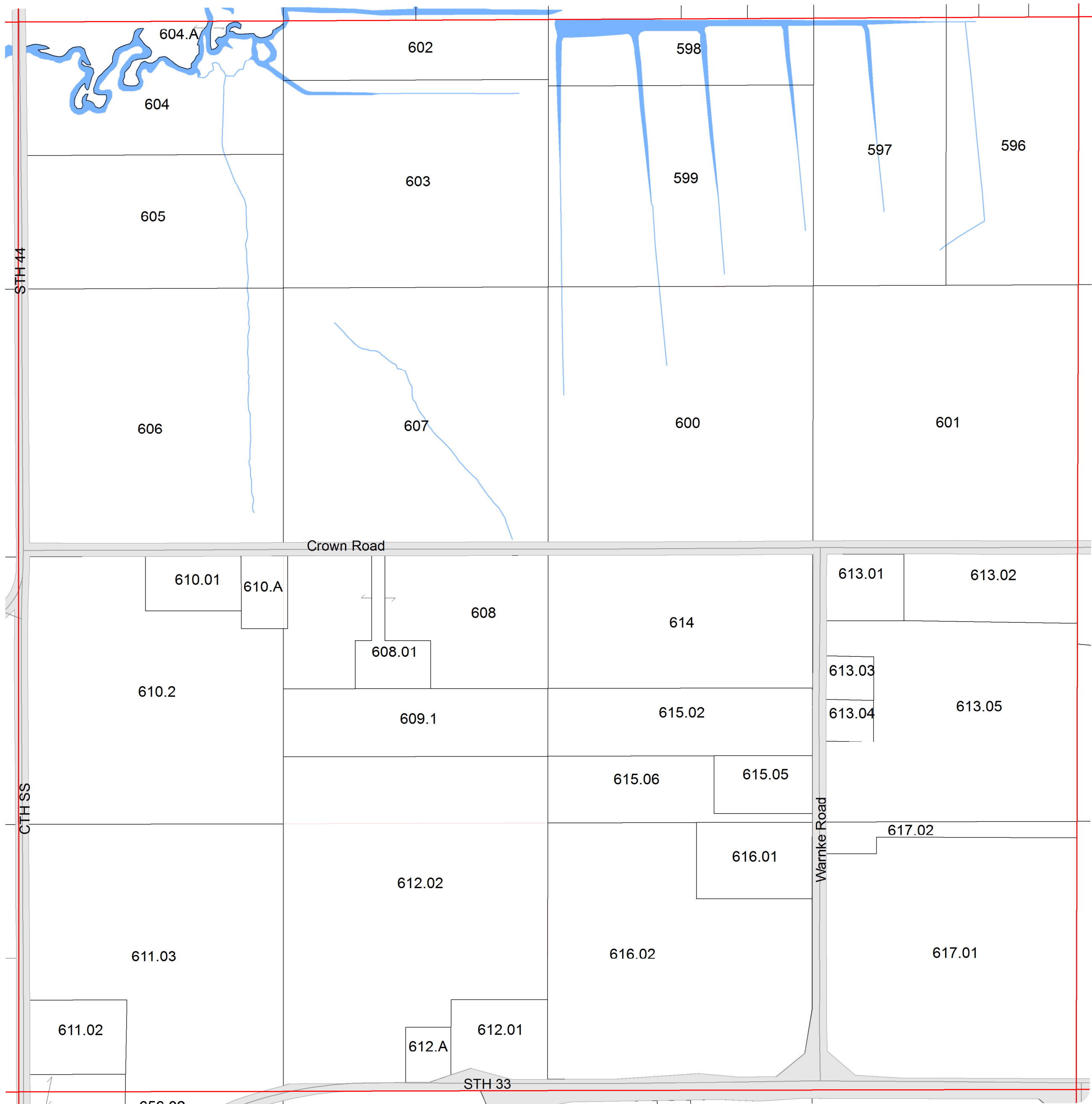


6	5	4	3	2	1
7	8	9	10	11	12
18	17	16	15	14	13
19	20	21	22	23	24
30	29	28	27	26	25
31	32	33	34	35	36

SEE SECTION 20 TOWN OF SCOTT

SEE SECTION 30 TOWN OF SCOTT

SEE SECTION 28 TOWN OF SCOTT

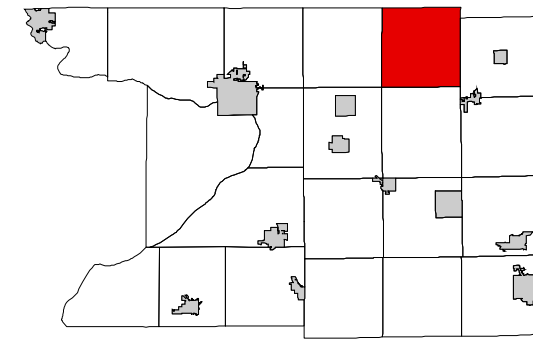


SEE SECTION 32 TOWN OF SCOTT

TOWN OF SCOTT

SECTION 30 T13N R11E

1 inch = 400 feet 1:4,800

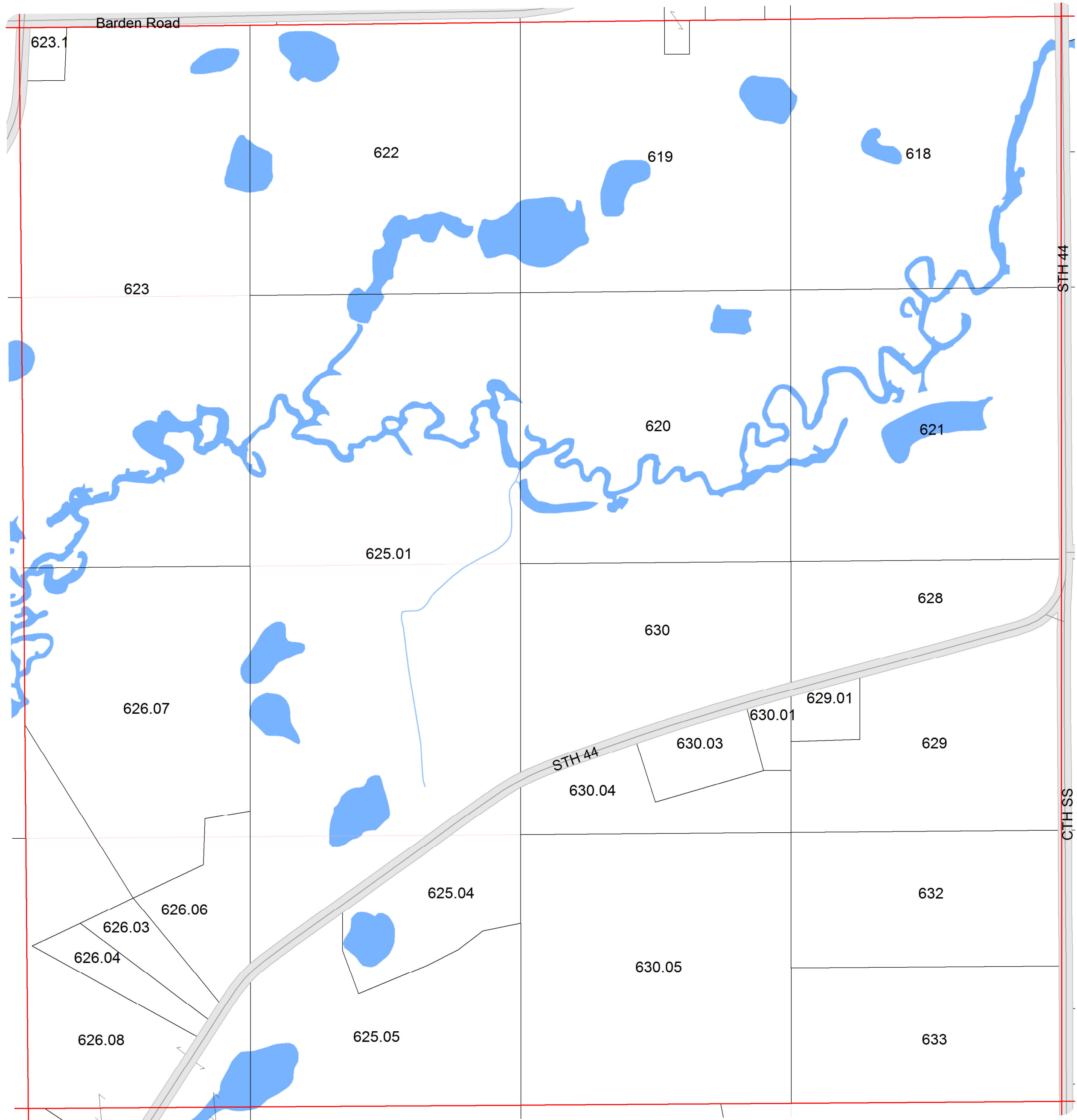


6	5	4	3	2	1
7	8	9	10	11	12
18	17	16	15	14	13
19	20	21	22	23	24
30	29	28	27	26	25
31	32	33	34	35	36

SEE SECTION 19 TOWN OF SCOTT

SEE SECTION 25 TOWN OF MARCELLON

SEE SECTION 29 TOWN OF SCOTT

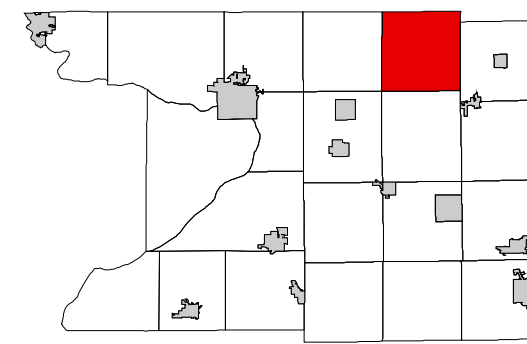


SEE SECTION 31 TOWN OF SCOTT

TOWN OF SCOTT

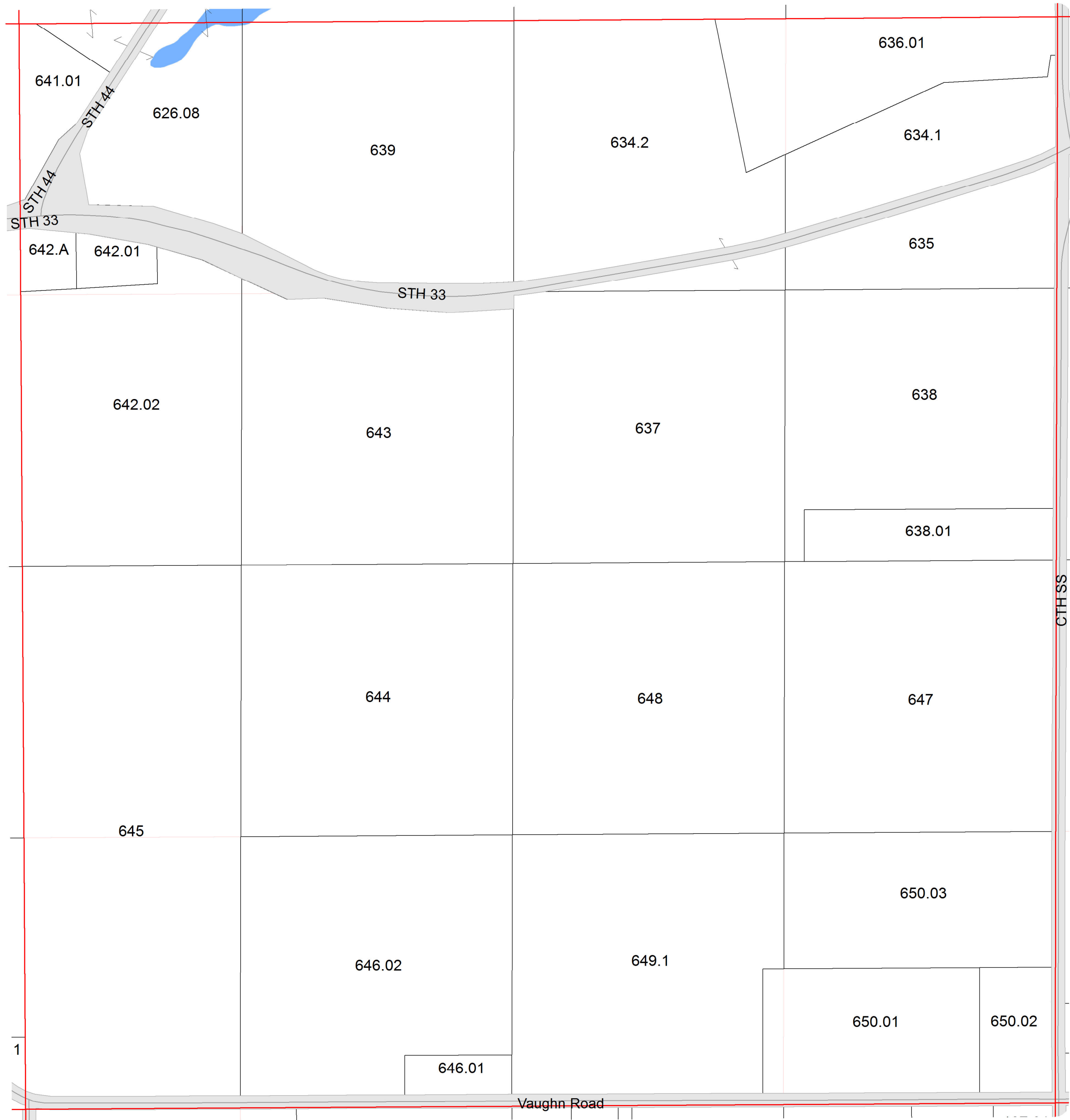
SECTION 31 T13N R11E

1 inch = 400 feet 1:4,800



6	5	4	3	2	1
7	8	9	10	11	12
18	17	16	15	14	13
19	20	21	22	23	24
30	29	28	27	26	25
31	32	33	34	35	36

SEE SECTION 30 TOWN OF SCOTT



SEE SECTION 36 TOWN OF MARCELLON

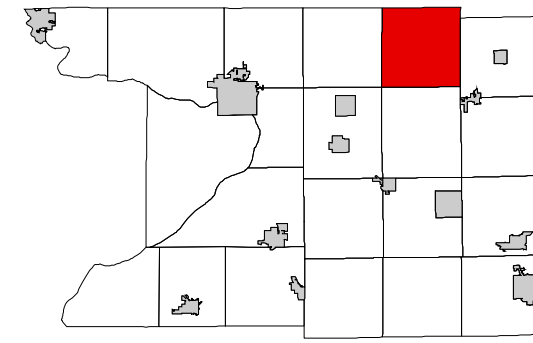
SEE SECTION 32 TOWN OF SCOTT

SEE SECTION 06 NORTH TOWN OF SPRINGVALE

TOWN OF SCOTT

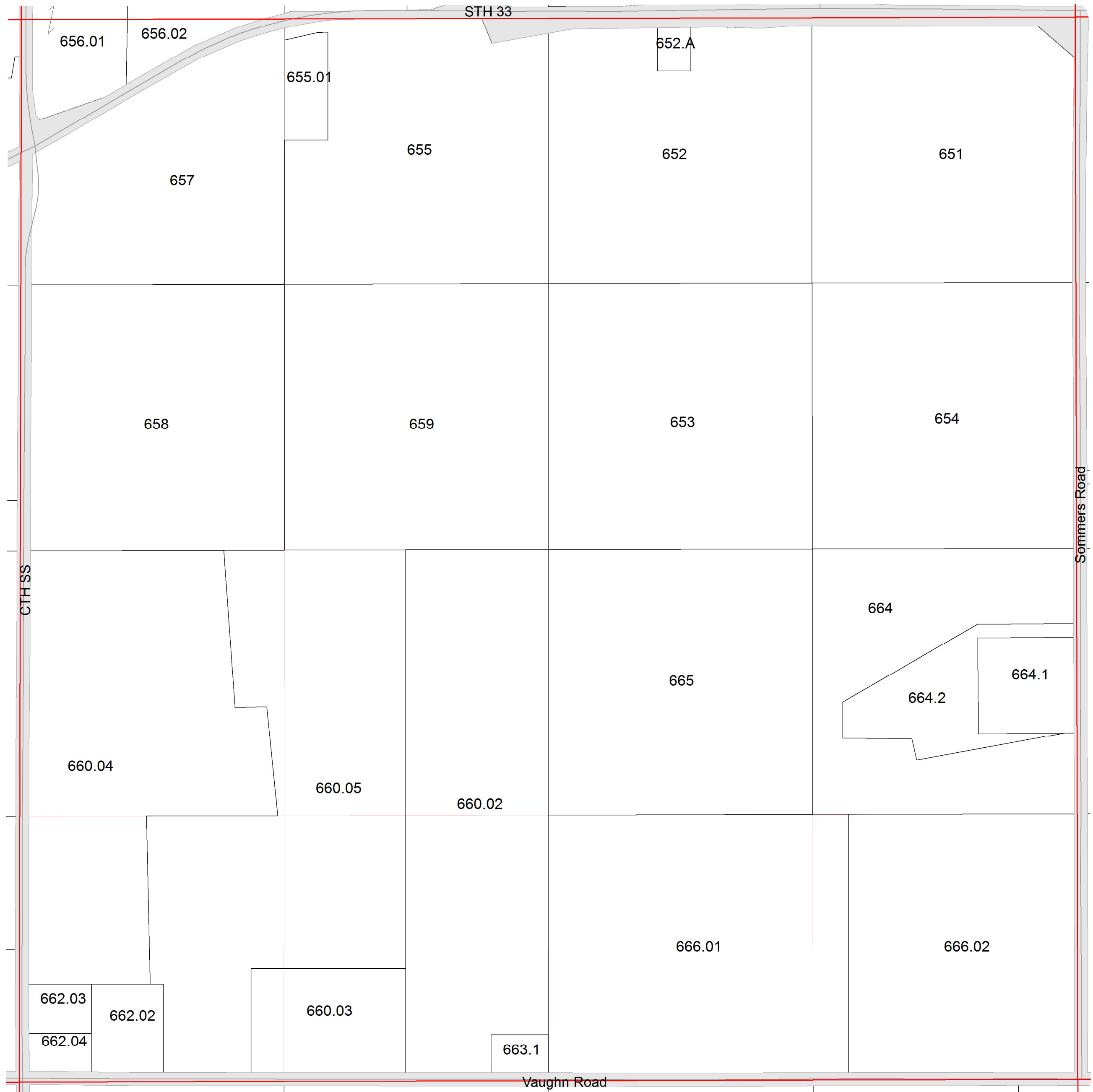
SECTION 32 T13N R11E

1 inch = 400 feet 1:4,800



6	5	4	3	2	1
7	8	9	10	11	12
18	17	16	15	14	13
19	20	21	22	23	24
30	29	28	27	26	25
31	32	33	34	35	36

SEE SECTION 29 TOWN OF SCOTT



SEE SECTION 31 TOWN OF SCOTT

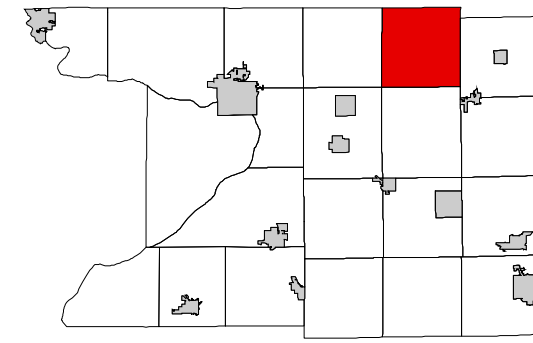
SEE SECTION 33 TOWN OF SCOTT

SEE SECTION 05 NORTH TOWN OF SPRINGVALE

TOWN OF SCOTT

SECTION 33 T13N R11E

1 inch = 400 feet 1:4,800




6	5	4	3	2	1
7	8	9	10	11	12
18	17	16	15	14	13
19	20	21	22	23	24
30	29	28	27	26	25
31	32	33	34	35	36

SEE SECTION 28 TOWN OF SCOTT

SEE SECTION 32 TOWN OF SCOTT

SEE SECTION 34 TOWN OF SCOTT

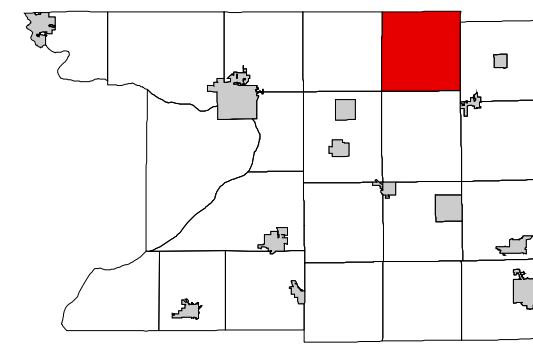


SEE SECTION 04 NORTH TOWN OF SPRINGVALE

TOWN OF SCOTT

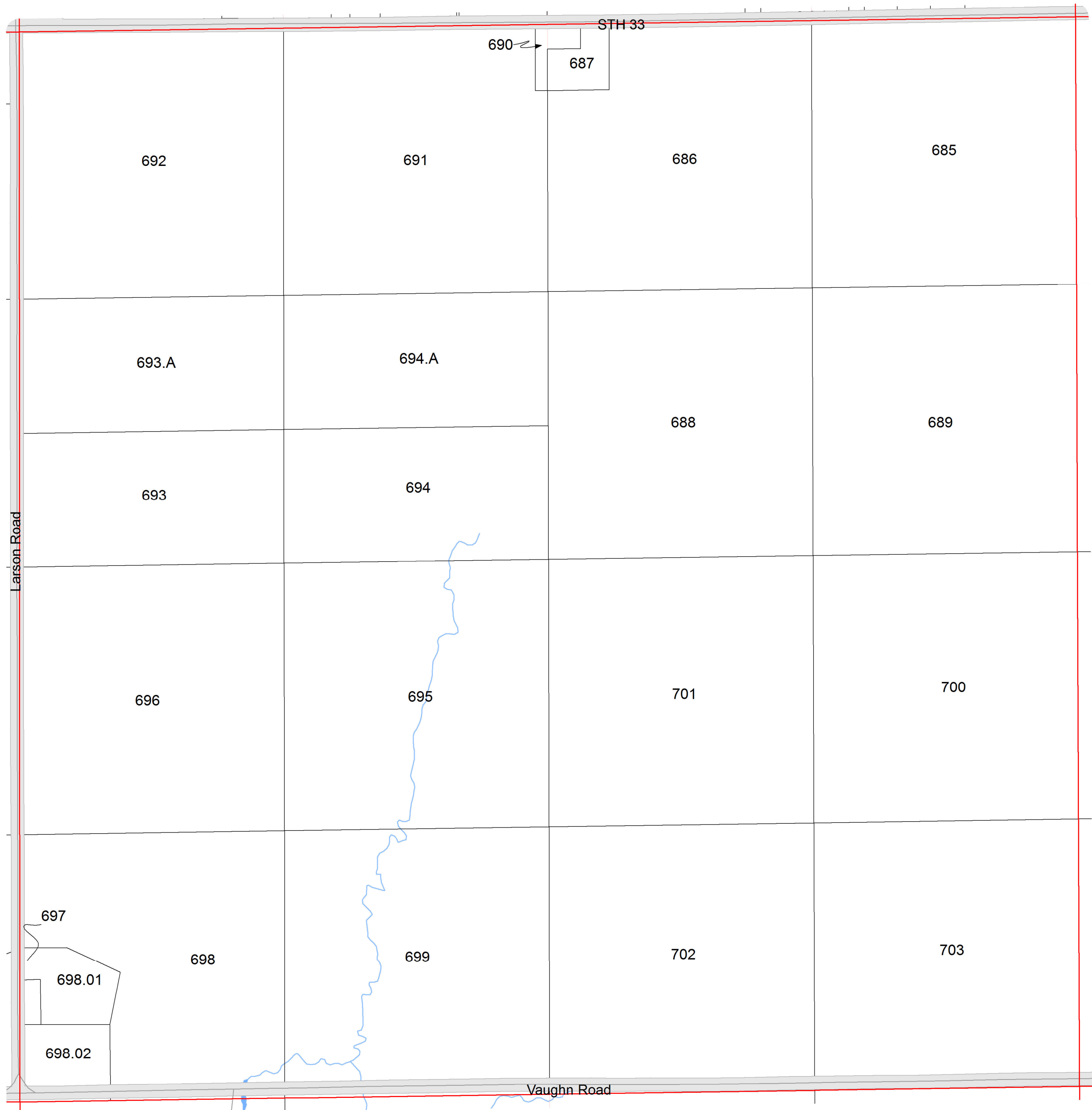
SECTION 34 T13N R11E

1 inch = 400 feet 1:4,800



6	5	4	3	2	1
7	8	9	10	11	12
18	17	16	15	14	13
19	20	21	22	23	24
30	29	28	27	26	25
31	32	33	34	35	36

SEE SECTION 27 TOWN OF SCOTT



SEE SECTION 33 TOWN OF SCOTT

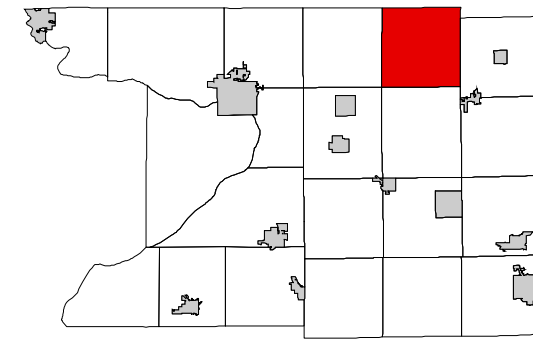
SEE SECTION 35 TOWN OF SCOTT

SEE SECTION 03 NORTH TOWN OF SPRINGVALE

TOWN OF SCOTT

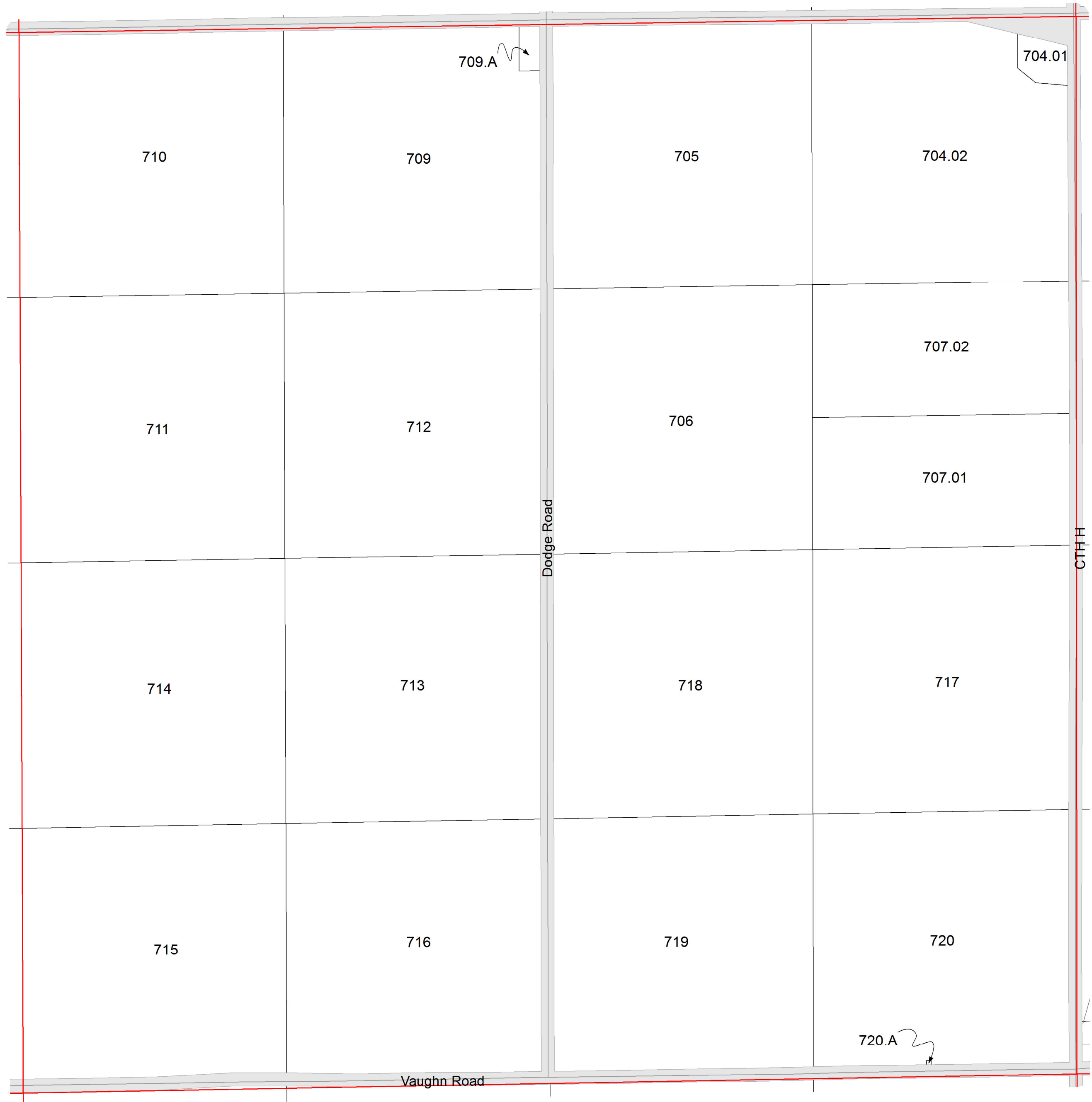
SECTION 35 T13N R11E

1 inch = 400 feet 1:4,800



6	5	4	3	2	1
7	8	9	10	11	12
18	17	16	15	14	13
19	20	21	22	23	24
30	29	28	27	26	25
31	32	33	34	35	36

SEE SECTION 26 TOWN OF SCOTT



SEE SECTION 34 TOWN OF SCOTT

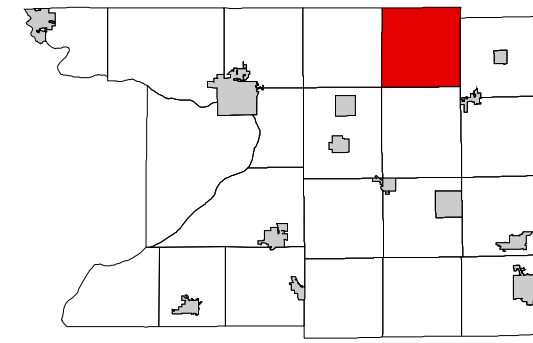
SEE SECTION 36 TOWN OF SCOTT

SEE SECTION 02 NORTH TOWN OF SPRINGVALE

TOWN OF SCOTT

SECTION 36 T13N R11E

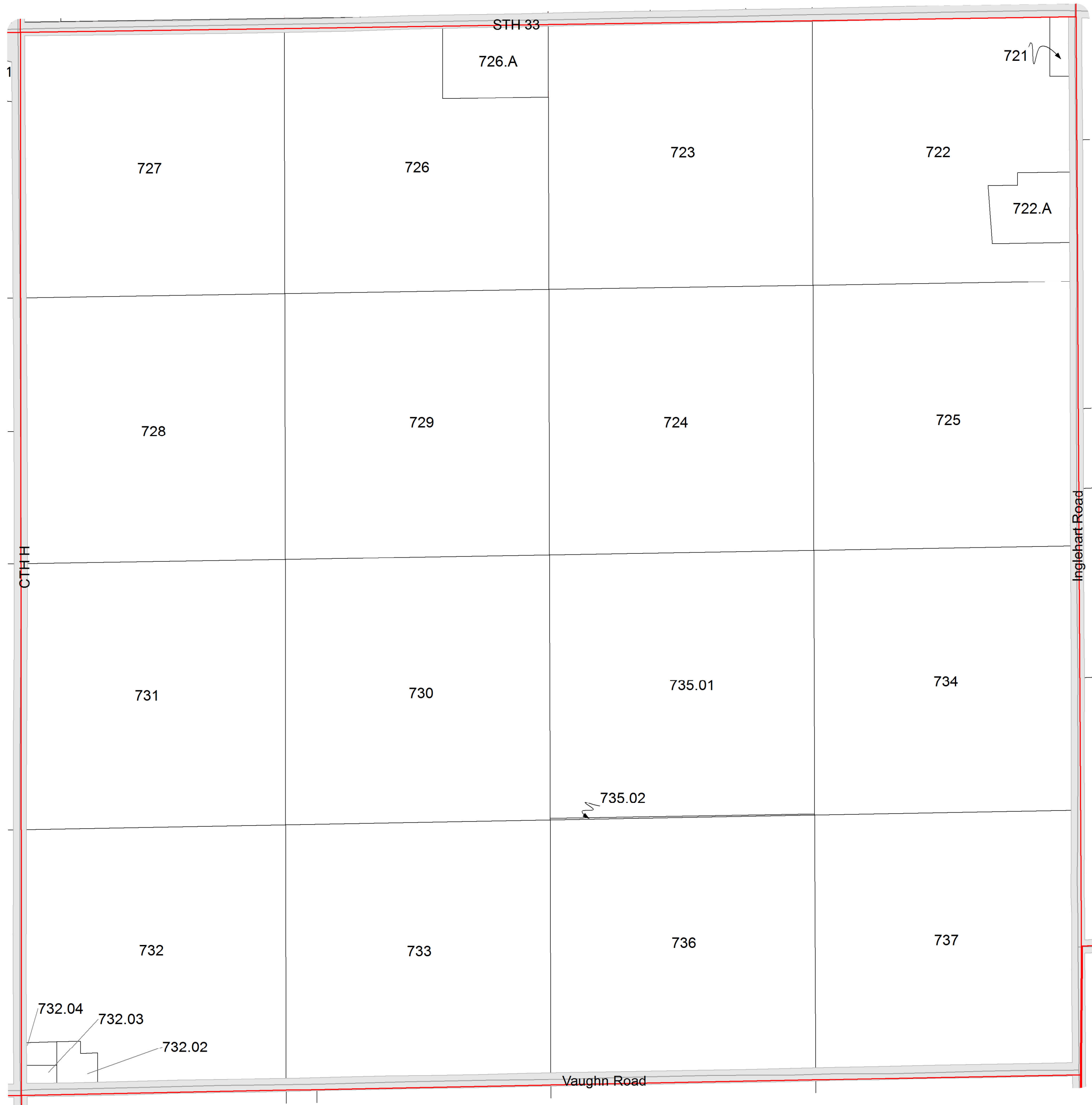
1 inch = 400 feet 1:4,800



6	5	4	3	2	1
7	8	9	10	11	12
18	17	16	15	14	13
19	20	21	22	23	24
30	29	28	27	26	25
31	32	33	34	35	36

SEE SECTION 25 TOWN OF SCOTT

SEE SECTION 35 TOWN OF SCOTT



SEE SECTION 30 TOWN OF RANDOLPH

SEE SECTION 01 NORTH TOWN OF SPRINGVALE