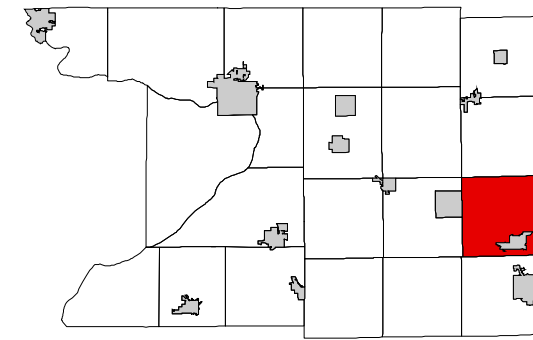
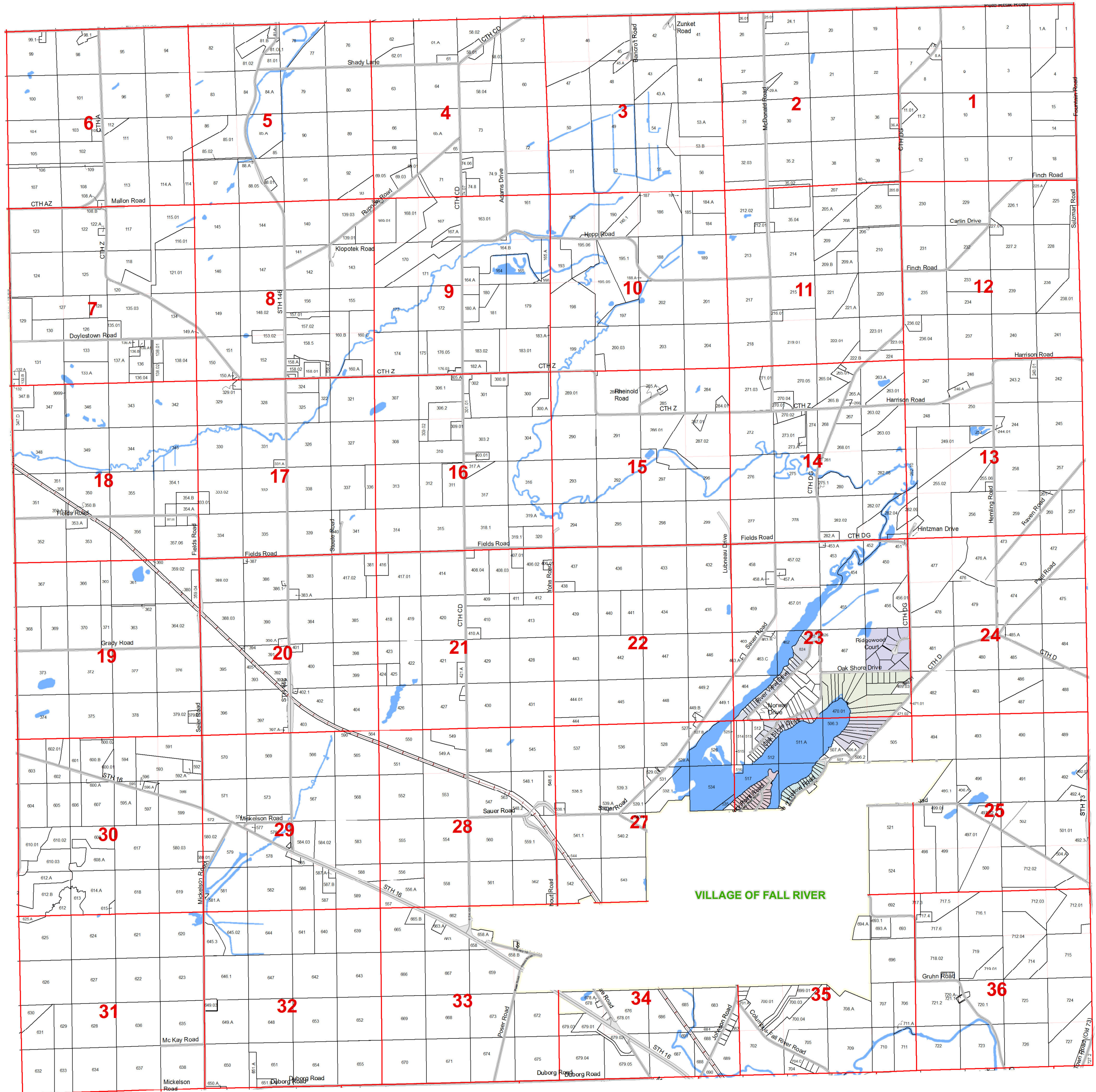


# TOWN OF FOUNTAIN PRAIRIE T11N R12E



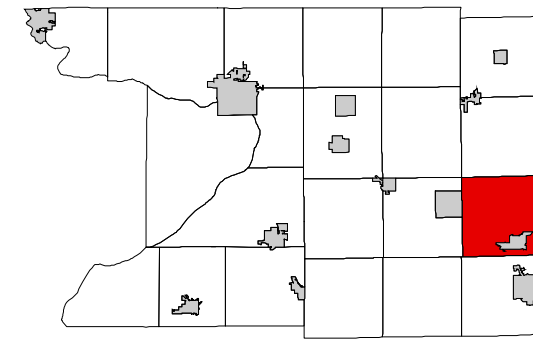
6	5	4	3	2	1
7	8	9	10	11	12
18	17	16	15	14	13
19	20	21	22	23	24
30	29	28	27	26	25
31	32	33	34	35	36



# TOWN OF FOUNTAIN PRAIRIE

SECTION 1 T11N R12E

1 inch = 400 feet 1:4,800



6	5	4	3	2	1
7	8	9	10	11	12
18	17	16	15	14	13
19	20	21	22	23	24
30	29	28	27	26	25
31	32	33	34	35	36

SEE SECTION 36 TOWN OF COURTLAND

SEE SECTION 02 TOWN OF FOUNTAIN PRAIRIE

SEE DODGE COUNTY

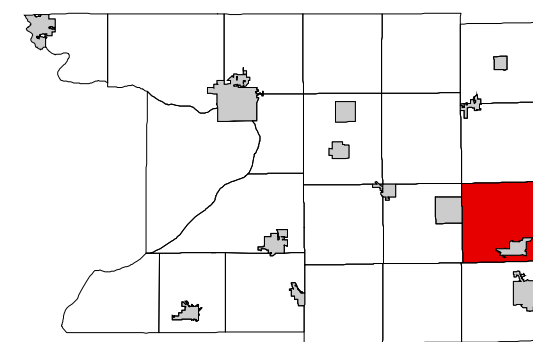


SEE SECTION 12 TOWN OF FOUNTAIN PRAIRIE

# TOWN OF FOUNTAIN PRAIRIE

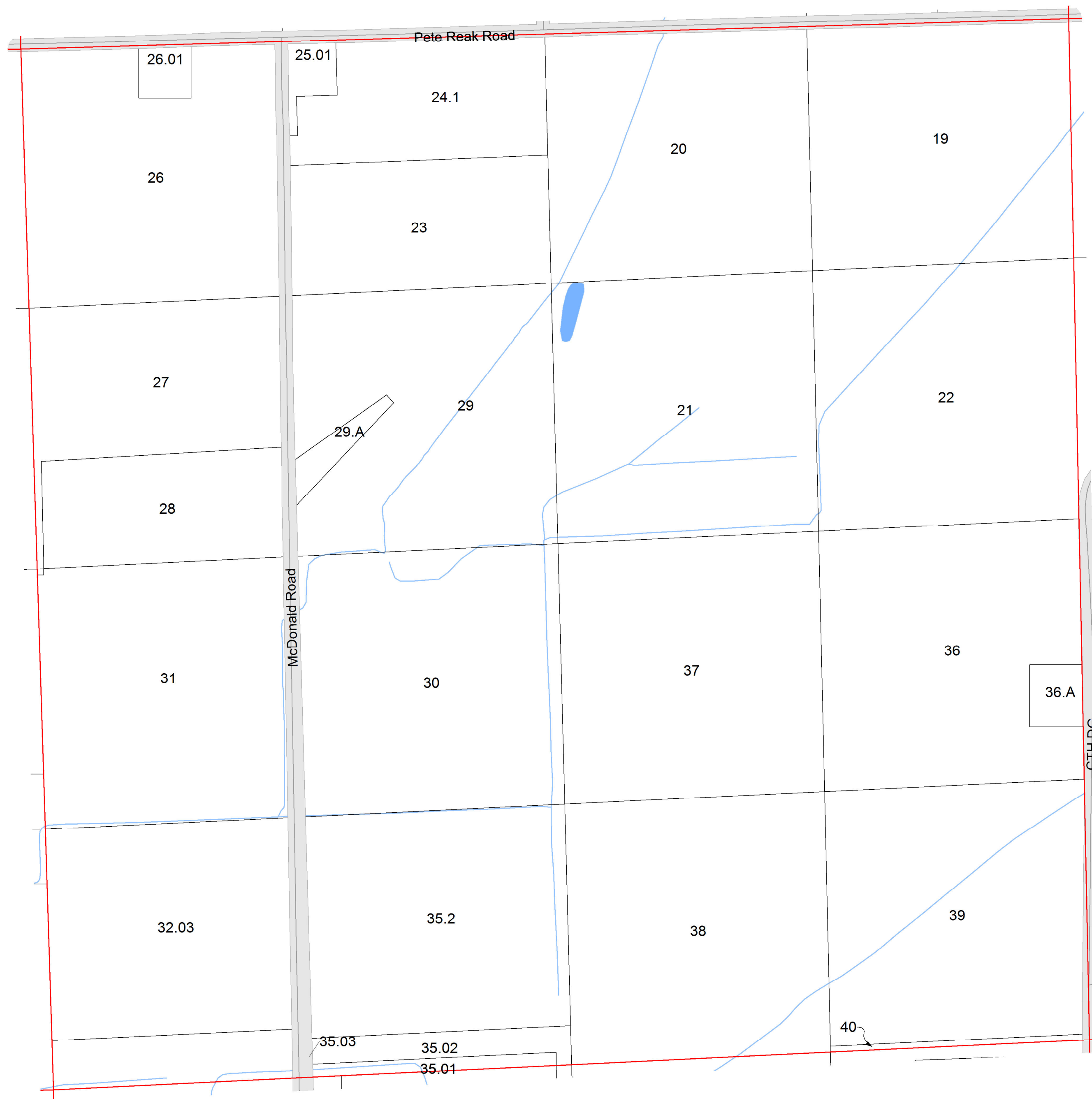
SECTION 2 T11N R12E

1 inch = 400 feet 1:4,800



6	5	4	3	2	1
7	8	9	10	11	12
18	17	16	15	14	13
19	20	21	22	23	24
30	29	28	27	26	25
31	32	33	34	35	36

SEE SECTION 35 TOWN OF COURTLAND



SEE SECTION 03 TOWN OF FOUNTAIN PRAIRIE

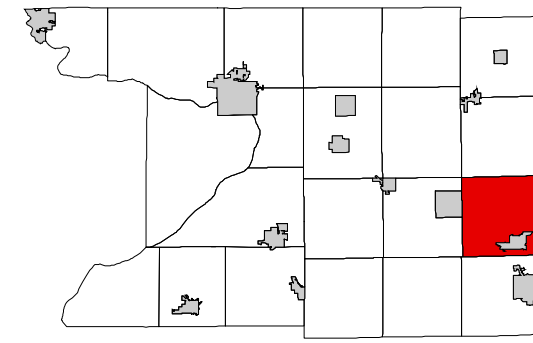
SEE SECTION 01 TOWN OF FOUNTAIN PRAIRIE

SEE SECTION 11 TOWN OF FOUNTAIN PRAIRIE

# TOWN OF FOUNTAIN PRAIRIE

## SECTION 3 T11N R12E

1 inch = 400 feet 1:4,800

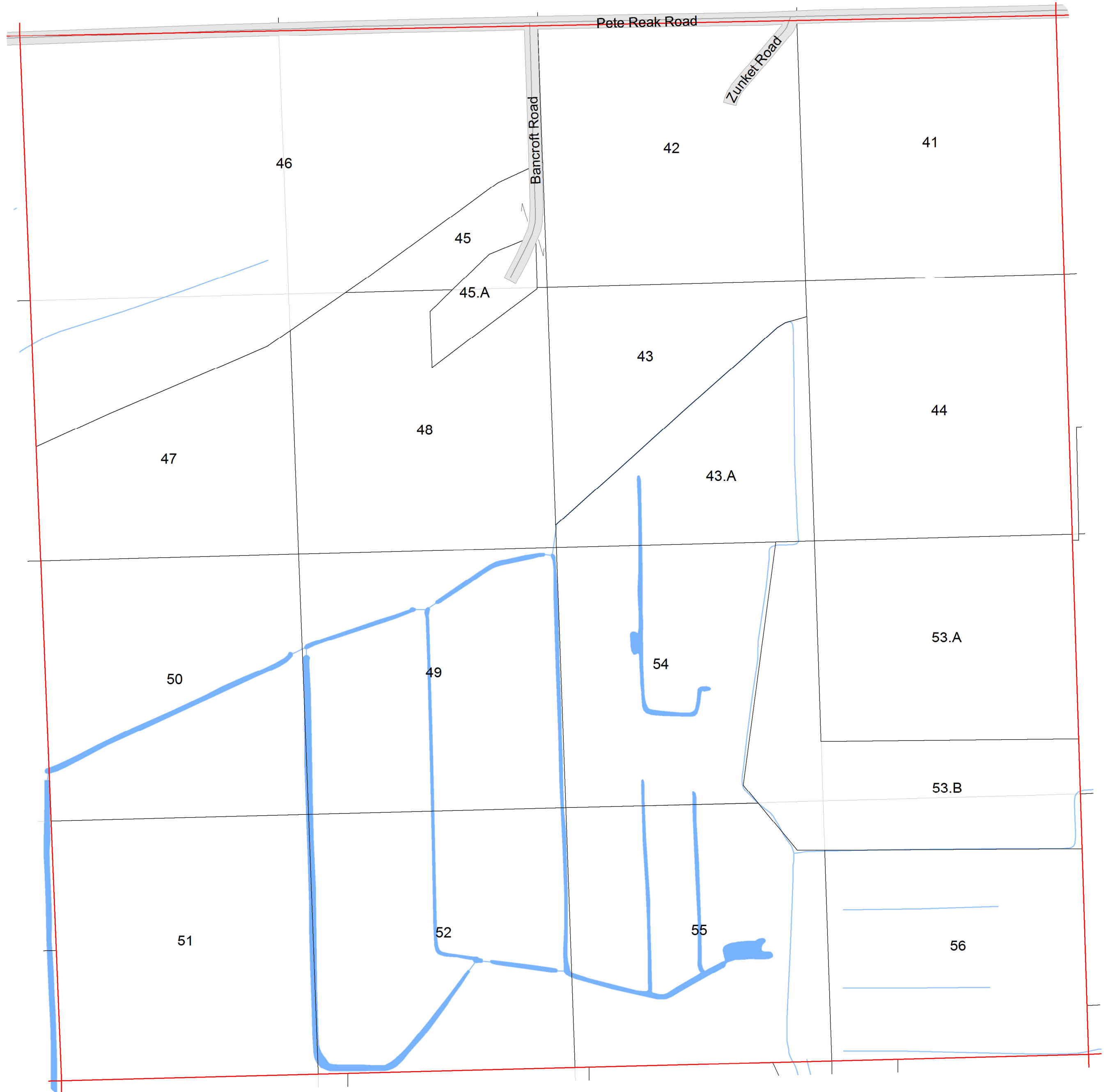


6	5	4	3	2	1
7	8	9	10	11	12
18	17	16	15	14	13
19	20	21	22	23	24
30	29	28	27	26	25
31	32	33	34	35	36

SEE SECTION 34 TOWN OF COURTLAND

SEE SECTION 04 TOWN OF FOUNTAIN PRAIRIE

SEE SECTION 02 TOWN OF FOUNTAIN PRAIRIE

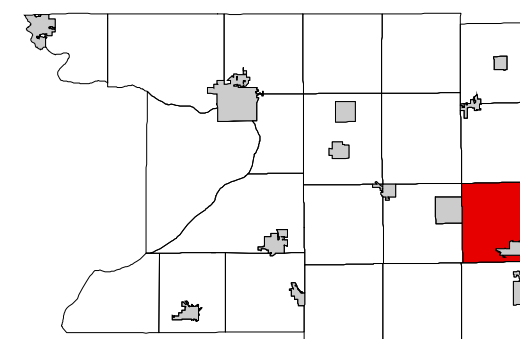


SEE SECTION 10 TOWN OF FOUNTAIN PRAIRIE

# TOWN OF FOUNTAIN PRAIRIE

## SECTION 4 T11N R12E

1 inch = 400 feet 1:4,800

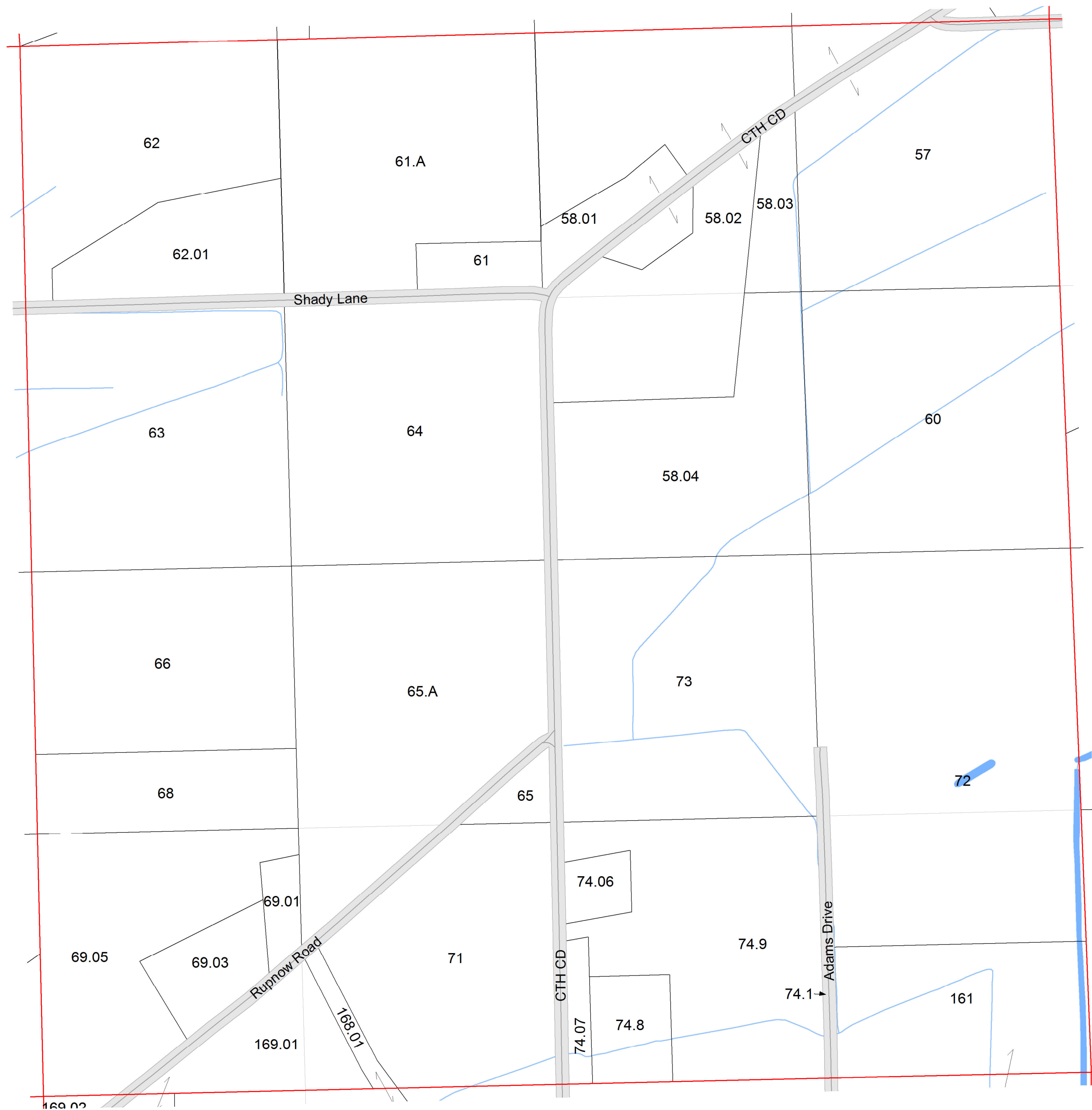


6	5	4	3	2	1
7	8	9	10	11	12
18	17	16	15	14	13
19	20	21	22	23	24
30	29	28	27	26	25
31	32	33	34	35	36

SEE SECTION 33 TOWN OF COURTLAND

SEE SECTION 05 TOWN OF FOUNTAIN PRAIRIE

SEE SECTION 03 TOWN OF FOUNTAIN PRAIRIE

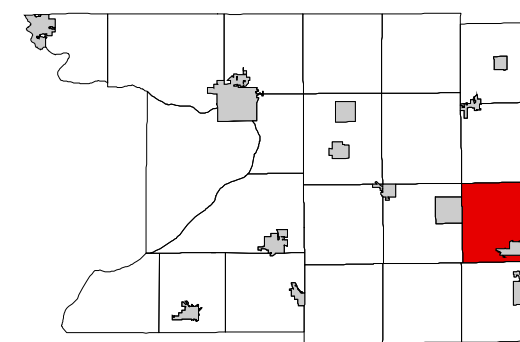


SEE SECTION 09 TOWN OF FOUNTAIN PRAIRIE

# TOWN OF FOUNTAIN PRAIRIE

## SECTION 5 T11N R12E

1 inch = 400 feet 1:4,800

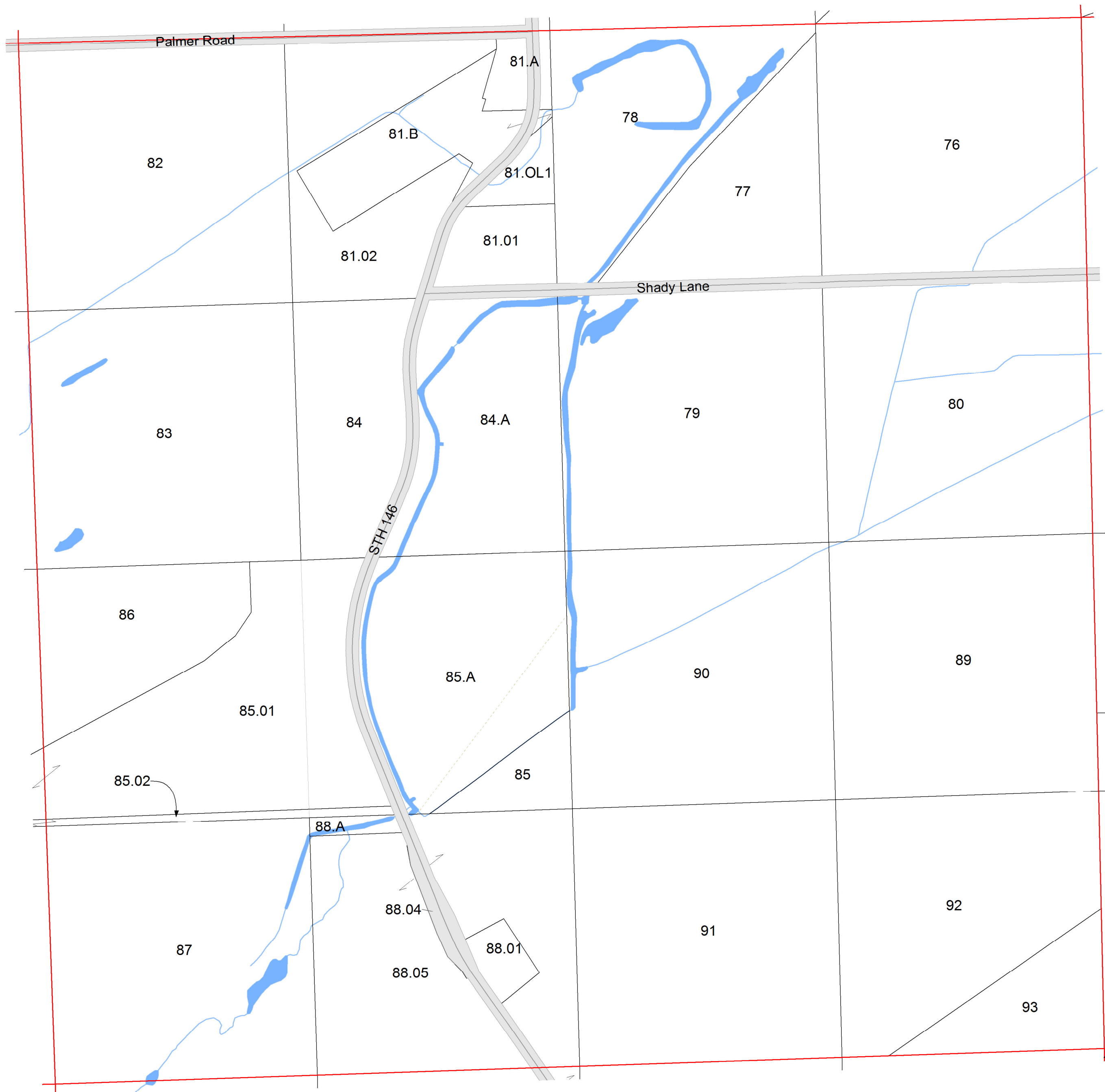


6	5	4	3	2	1
7	8	9	10	11	12
18	17	16	15	14	13
19	20	21	22	23	24
30	29	28	27	26	25
31	32	33	34	35	36

SEE SECTION 32 TOWN OF COURTLAND

SEE SECTION 06 TOWN OF FOUNTAIN PRAIRIE

SEE SECTION 04 TOWN OF FOUNTAIN PRAIRIE

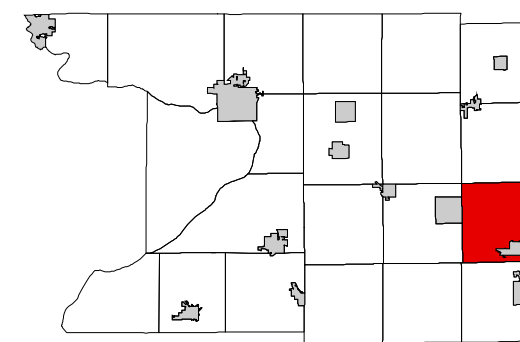


SEE SECTION 08 TOWN OF FOUNTAIN PRAIRIE

# TOWN OF FOUNTAIN PRAIRIE

## SECTION 6 T11N R12E

1 inch = 400 feet 1:4,800

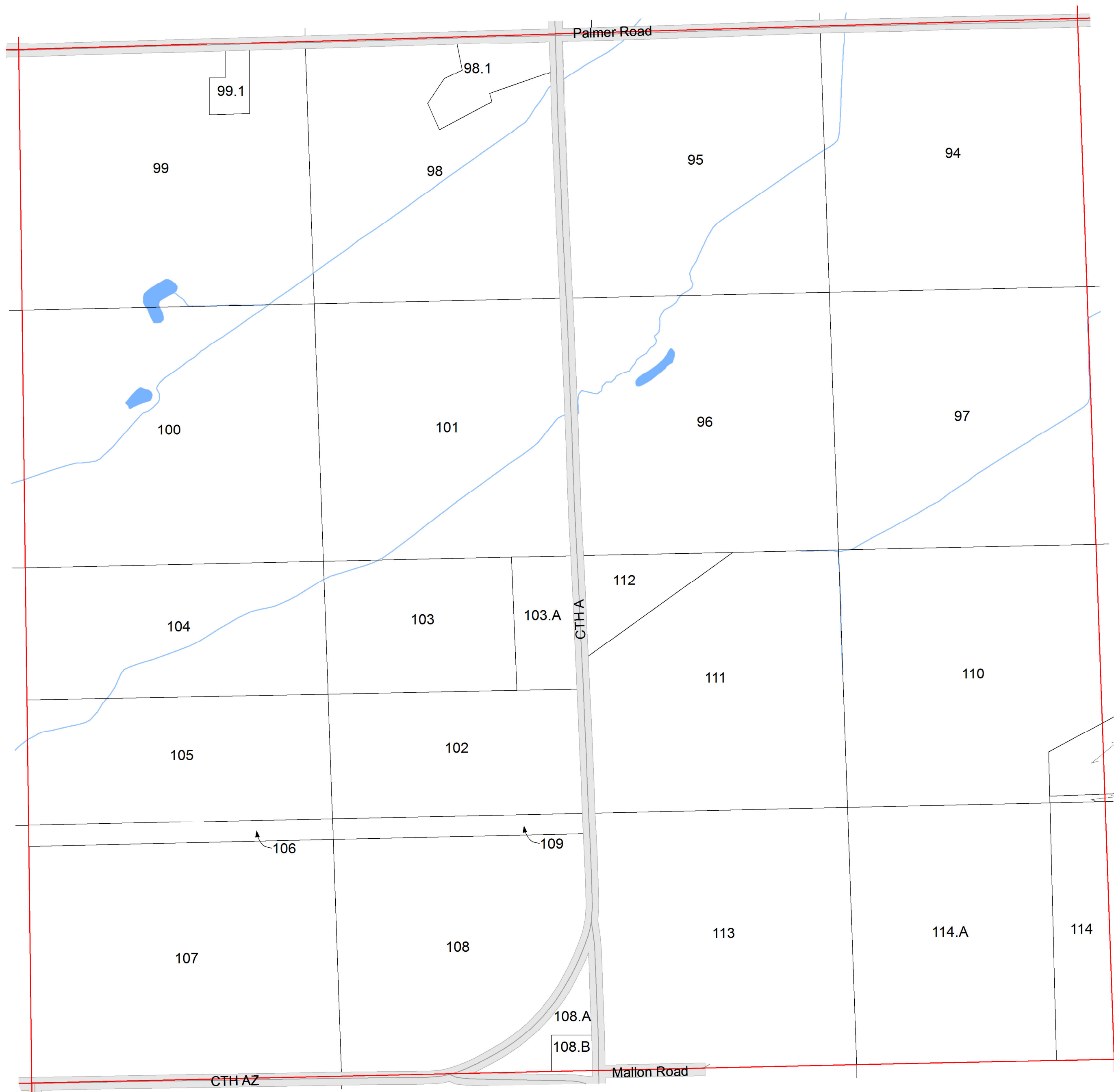


6	5	4	3	2	1
7	8	9	10	11	12
18	17	16	15	14	13
19	20	21	22	23	24
30	29	28	27	26	25
31	32	33	34	35	36

SEE SECTION 31 TOWN OF COURTLAND

SEE SECTION 01 TOWN OF OTSEGO

SEE SECTION 05 TOWN OF FOUNTAIN PRAIRIE

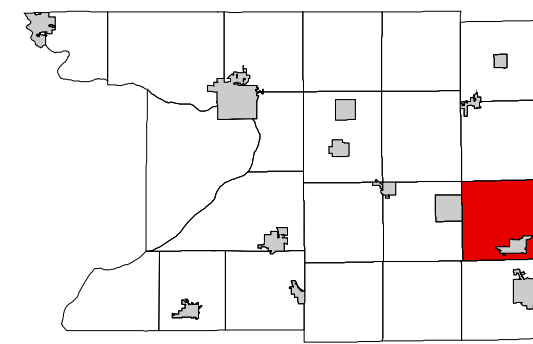


SEE SECTION 07 TOWN OF FOUNTAIN PRAIRIE

# TOWN OF FOUNTAIN PRAIRIE

## SECTION 7 T11N R12E

1 inch = 400 feet 1:4,800

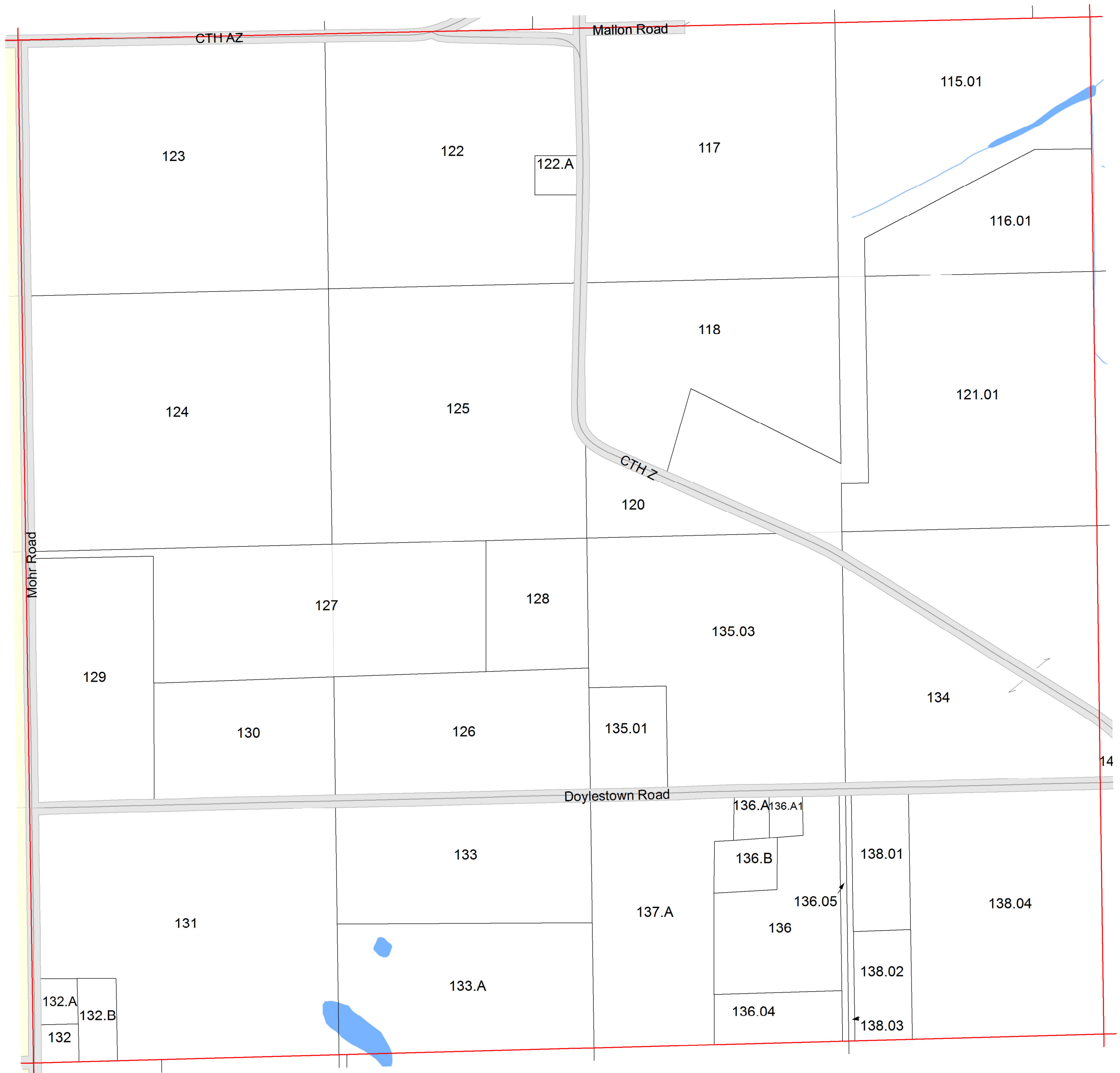


6	5	4	3	2	1
7	8	9	10	11	12
18	17	16	15	14	13
19	20	21	22	23	24
30	29	28	27	26	25
31	32	33	34	35	36

SEE SECTION 06 TOWN OF FOUNTAIN PRAIRIE

SEE VILLAGE OF DOYLESTOWN

SEE SECTION 08 TOWN OF FOUNTAIN PRAIRIE



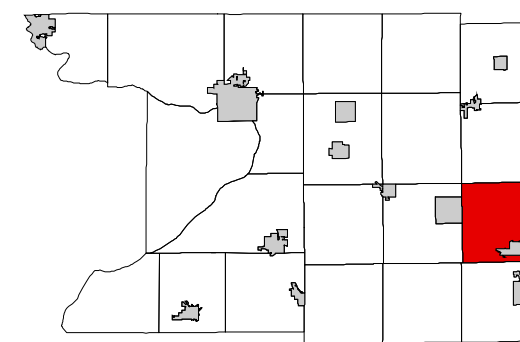
SEE SECTION 18 TOWN OF FOUNTAIN PRAIRIE



# TOWN OF FOUNTAIN PRAIRIE

## SECTION 8 T11N R12E

1 inch = 400 feet 1:4,800

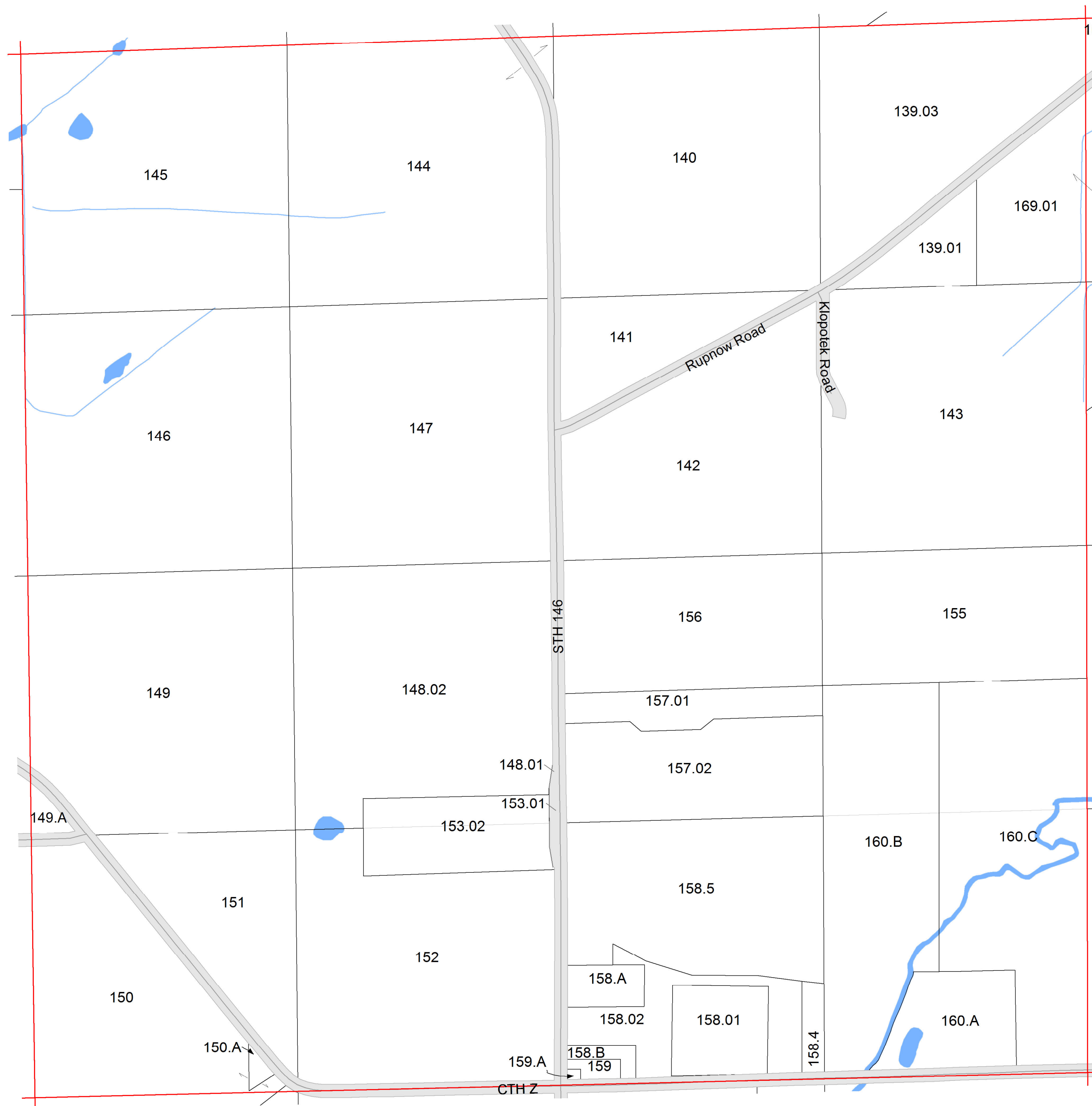


6	5	4	3	2	1
7	8	9	10	11	12
18	17	16	15	14	13
19	20	21	22	23	24
30	29	28	27	26	25
31	32	33	34	35	36

SEE SECTION 05 TOWN OF FOUNTAIN PRAIRIE

SEE SECTION 07 TOWN OF FOUNTAIN PRAIRIE

SEE SECTION 09 TOWN OF FOUNTAIN PRAIRIE

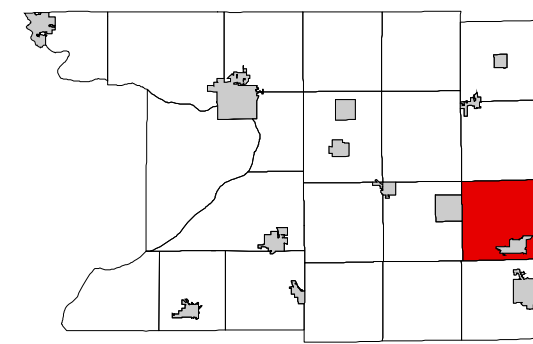


SEE SECTION 17 TOWN OF FOUNTAIN PRAIRIE

# TOWN OF FOUNTAIN PRAIRIE

## SECTION 9 T11N R12E

1 inch = 400 feet 1:4,800

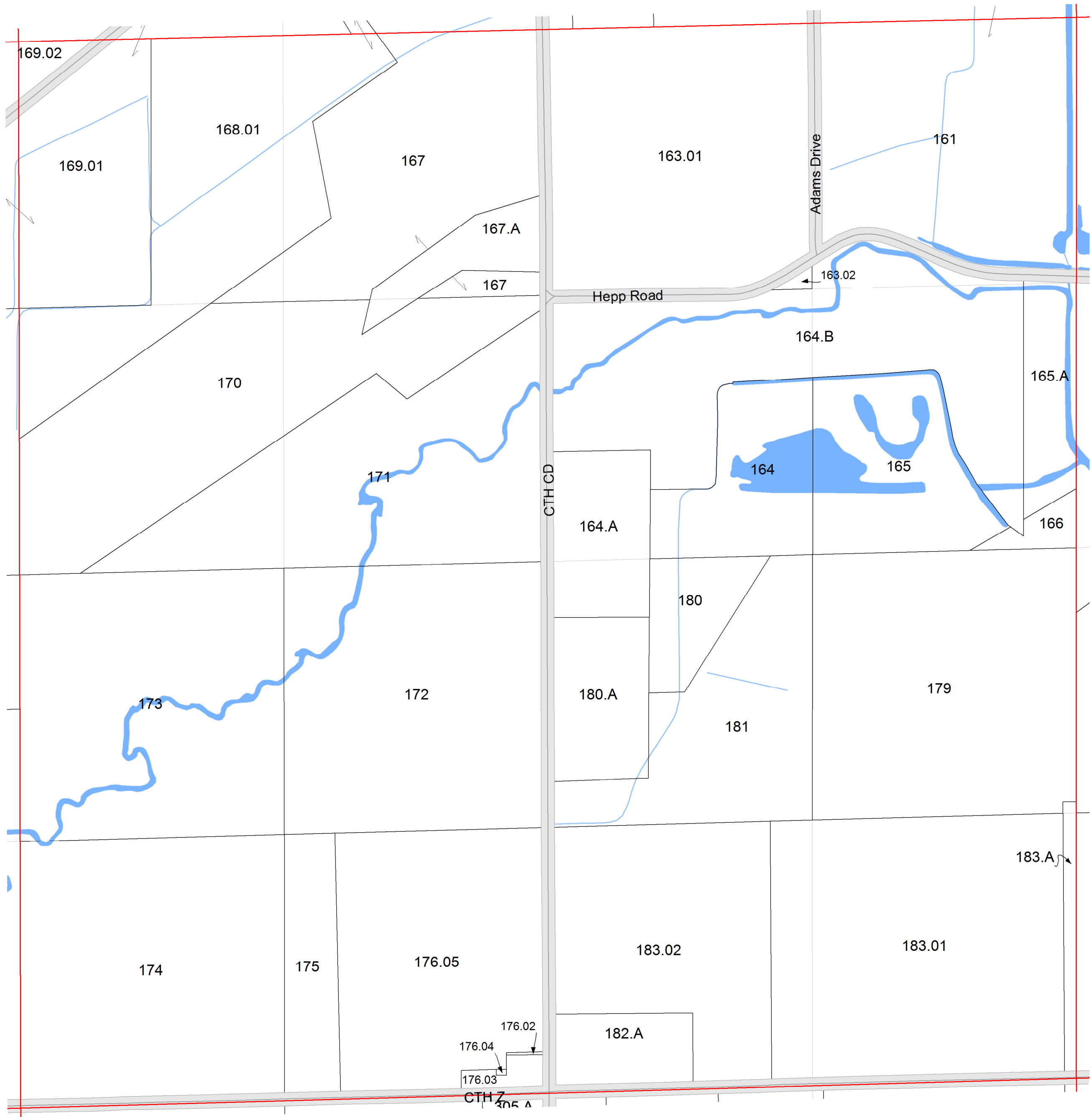


6	5	4	3	2	1
7	8	9	10	11	12
18	17	16	15	14	13
19	20	21	22	23	24
30	29	28	27	26	25
31	32	33	34	35	36

SEE SECTION 04 TOWN OF FOUNTAIN PRAIRIE

SEE SECTION 08 TOWN OF FOUNTAIN PRAIRIE

SEE SECTION 10 TOWN OF FOUNTAIN PRAIRIE

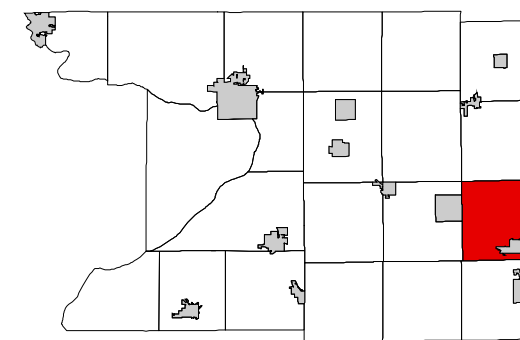


SEE SECTION 16 TOWN OF FOUNTAIN PRAIRIE

# TOWN OF FOUNTAIN PRAIRIE

SECTION 10 T11N R12E

1 inch = 400 feet 1:4,800

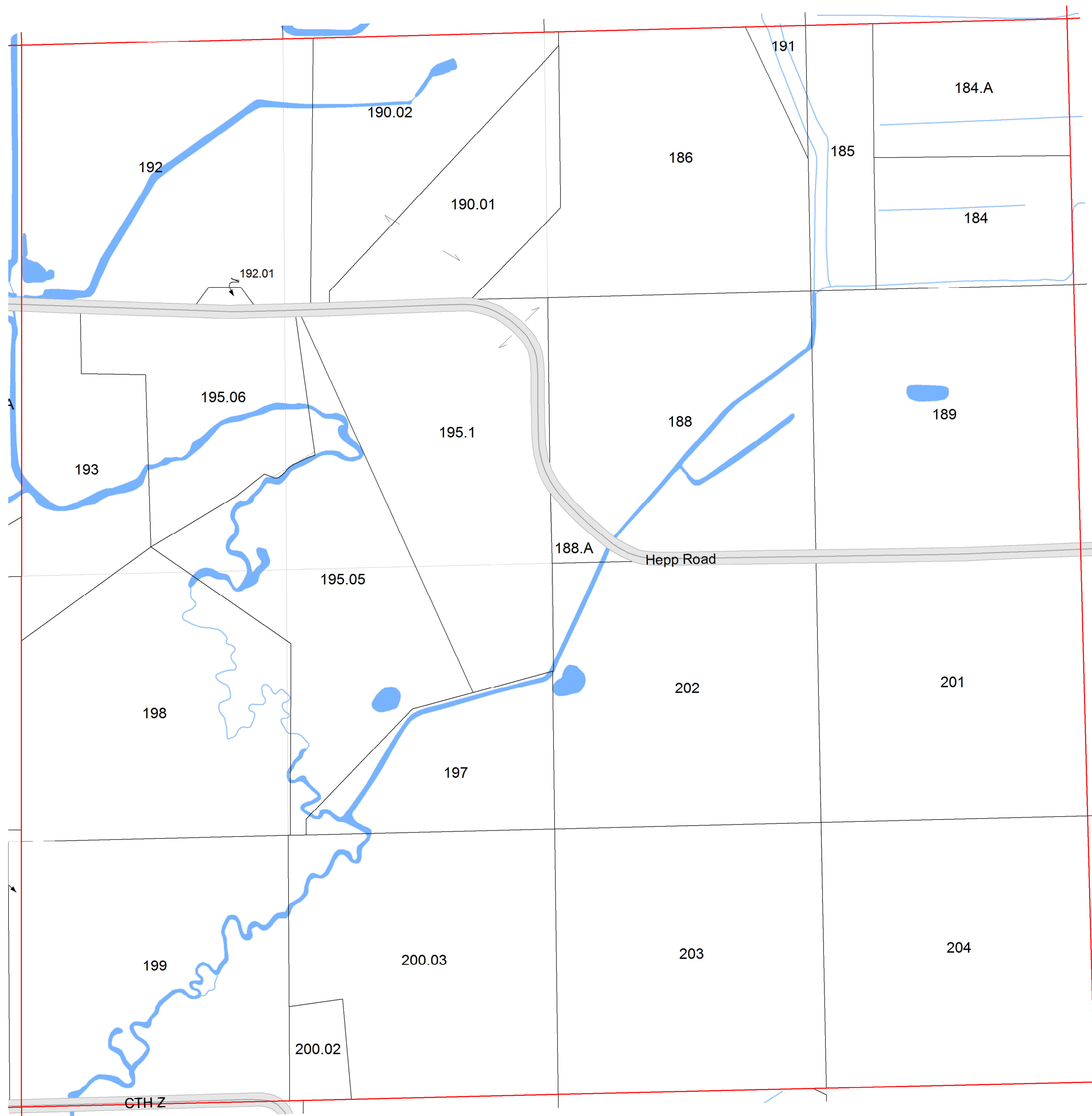


6	5	4	3	2	1
7	8	9	10	11	12
18	17	16	15	14	13
19	20	21	22	23	24
30	29	28	27	26	25
31	32	33	34	35	36

SEE SECTION 03 TOWN OF FOUNTAIN PRAIRIE

SEE SECTION 09 TOWN OF FOUNTAIN PRAIRIE

SEE SECTION 11 TOWN OF FOUNTAIN PRAIRIE

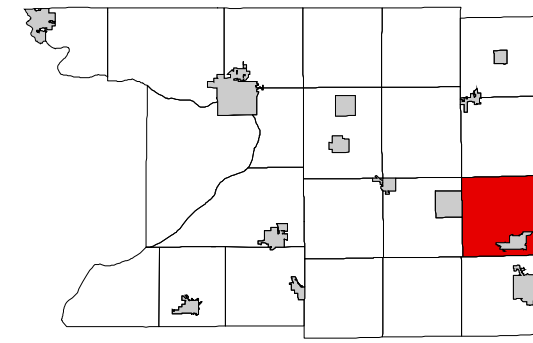


SEE SECTION 15 TOWN OF FOUNTAIN PRAIRIE

# TOWN OF FOUNTAIN PRAIRIE

## SECTION 11 T11N R12E

1 inch = 400 feet 1:4,800

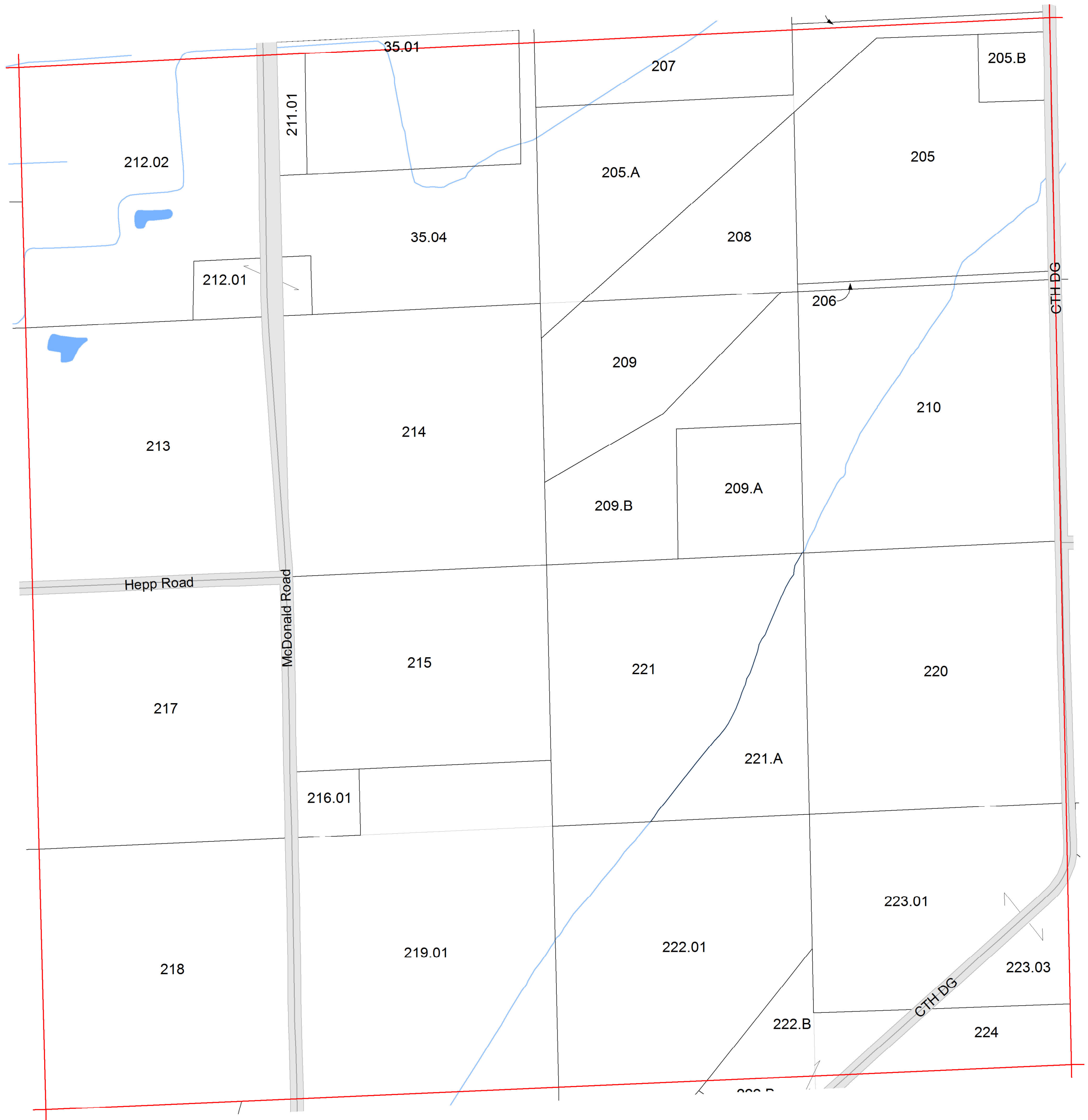


6	5	4	3	2	1
7	8	9	10	11	12
18	17	16	15	14	13
19	20	21	22	23	24
30	29	28	27	26	25
31	32	33	34	35	36

SEE SECTION 02 TOWN OF FOUNTAIN PRAIRIE

SEE SECTION 10 TOWN OF FOUNTAIN PRAIRIE

SEE SECTION 12 TOWN OF FOUNTAIN PRAIRIE

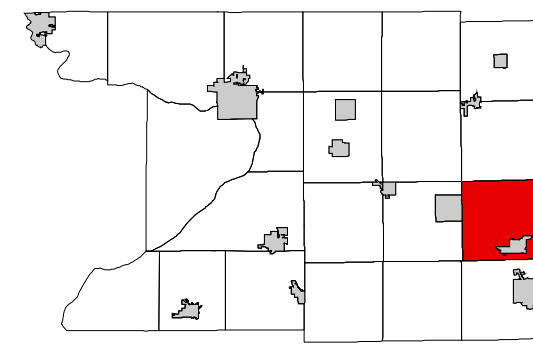


SEE SECTION 14 TOWN OF FOUNTAIN PRAIRIE

# TOWN OF FOUNTAIN PRAIRIE

## SECTION 12 T11N R12E

1 inch = 400 feet 1:4,800

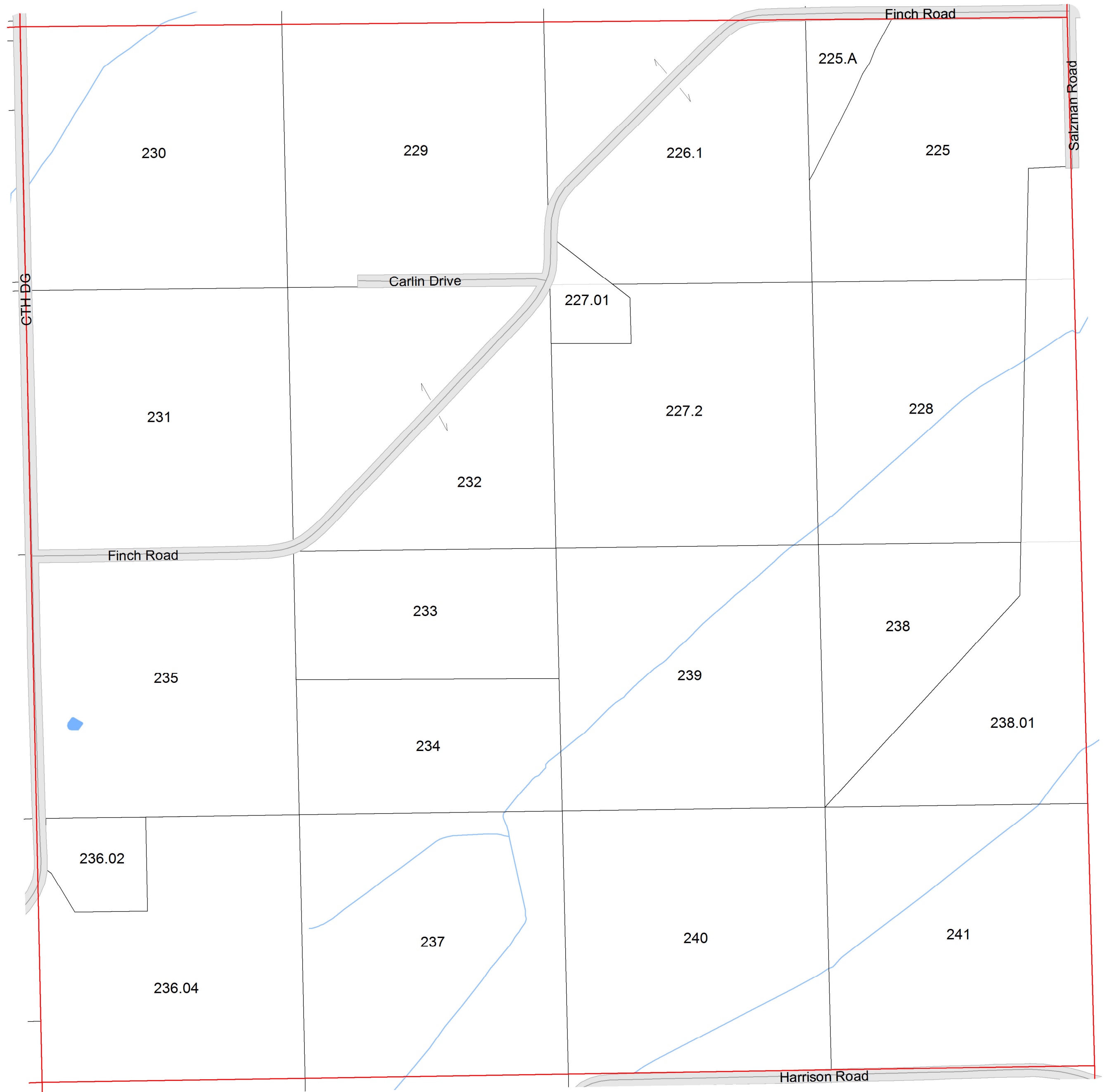


6	5	4	3	2	1
7	8	9	10	11	12
18	17	16	15	14	13
19	20	21	22	23	24
30	29	28	27	26	25
31	32	33	34	35	36

SEE SECTION 01 TOWN OF FOUNTAIN PRAIRIE

SEE SECTION 11 TOWN OF FOUNTAIN PRAIRIE

SEE DODGE COUNTY

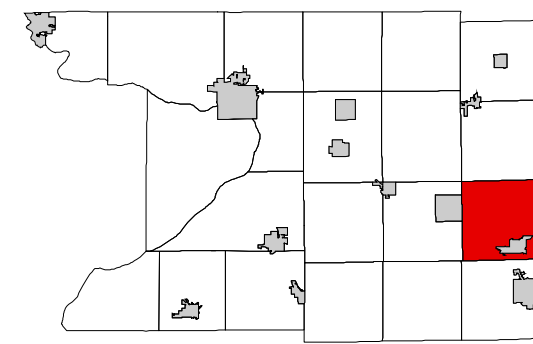


SEE SECTION 13 TOWN OF FOUNTAIN PRAIRIE

# TOWN OF FOUNTAIN PRAIRIE

SECTION 13 T11N R12E

1 inch = 400 feet 1:4,800

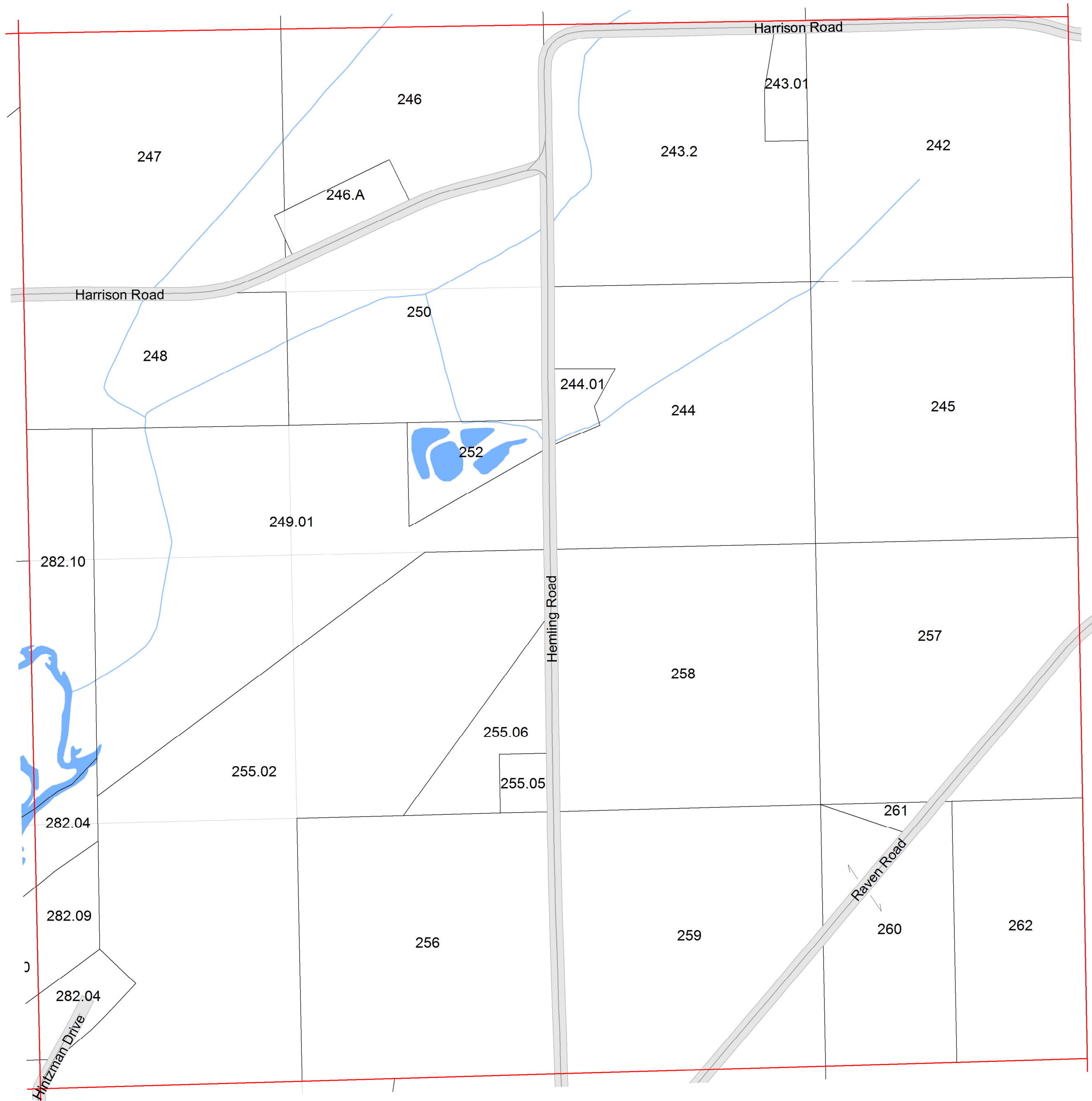


6	5	4	3	2	1
7	8	9	10	11	12
18	17	16	15	14	13
19	20	21	22	23	24
30	29	28	27	26	25
31	32	33	34	35	36

SEE SECTION 12 TOWN OF FOUNTAIN PRAIRIE

SEE SECTION 14 TOWN OF FOUNTAIN PRAIRIE

SEE DODGE COUNTY

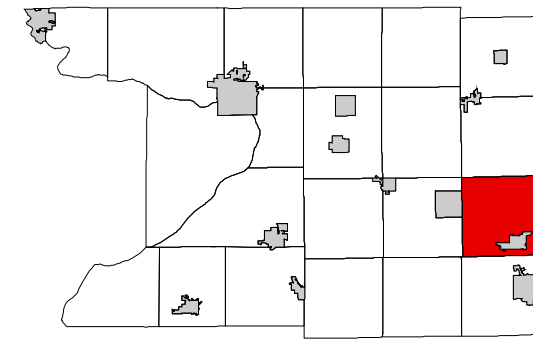


SEE SECTION 24 TOWN OF FOUNTAIN PRAIRIE

# TOWN OF FOUNTAIN PRAIRIE

## SECTION 14 T11N R12E

1 inch = 400 feet 1:4,800

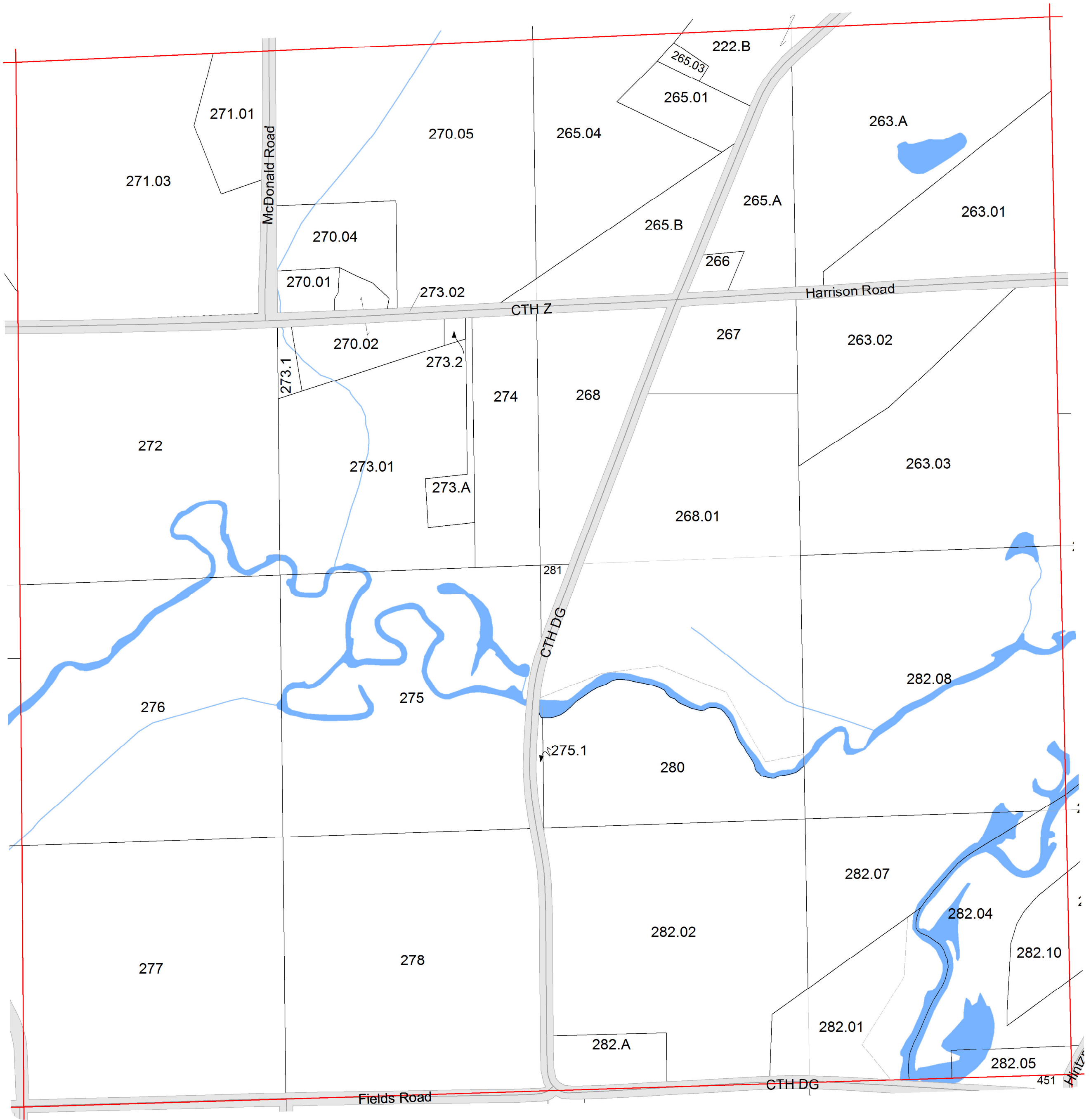


6	5	4	3	2	1
7	8	9	10	11	12
18	17	16	15	14	13
19	20	21	22	23	24
30	29	28	27	26	25
31	32	33	34	35	36

SEE SECTION 11 TOWN OF FOUNTAIN PRAIRIE

SEE SECTION 15 TOWN OF FOUNTAIN PRAIRIE

SEE SECTION 13 TOWN OF FOUNTAIN PRAIRIE

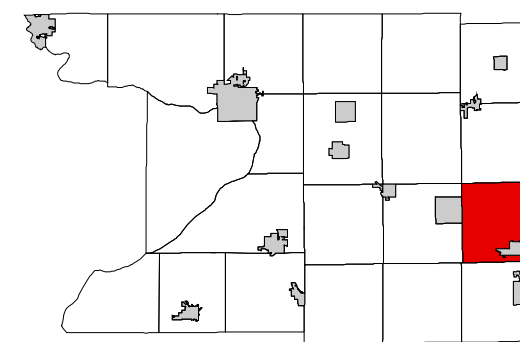


SEE SECTION 23 TOWN OF FOUNTAIN PRAIRIE

# TOWN OF FOUNTAIN PRAIRIE

## SECTION 15 T11N R12E

1 inch = 400 feet 1:4,800



6	5	4	3	2	1
7	8	9	10	11	12
18	17	16	15	14	13
19	20	21	22	23	24
30	29	28	27	26	25
31	32	33	34	35	36

SEE SECTION 10 TOWN OF FOUNTAIN PRAIRIE

SEE SECTION 16 TOWN OF FOUNTAIN PRAIRIE

SEE SECTION 14 TOWN OF FOUNTAIN PRAIRIE



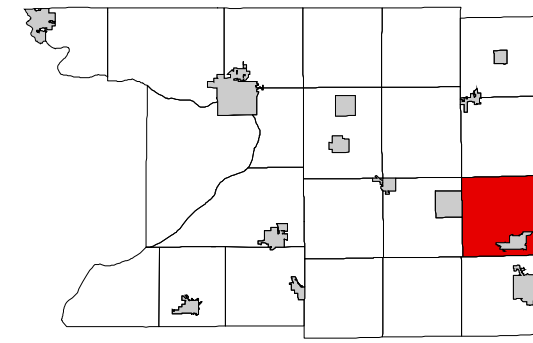
SEE SECTION 22 TOWN OF FOUNTAIN PRAIRIE



# TOWN OF FOUNTAIN PRAIRIE

SECTION 16 T11N R12E

1 inch = 400 feet 1:4,800

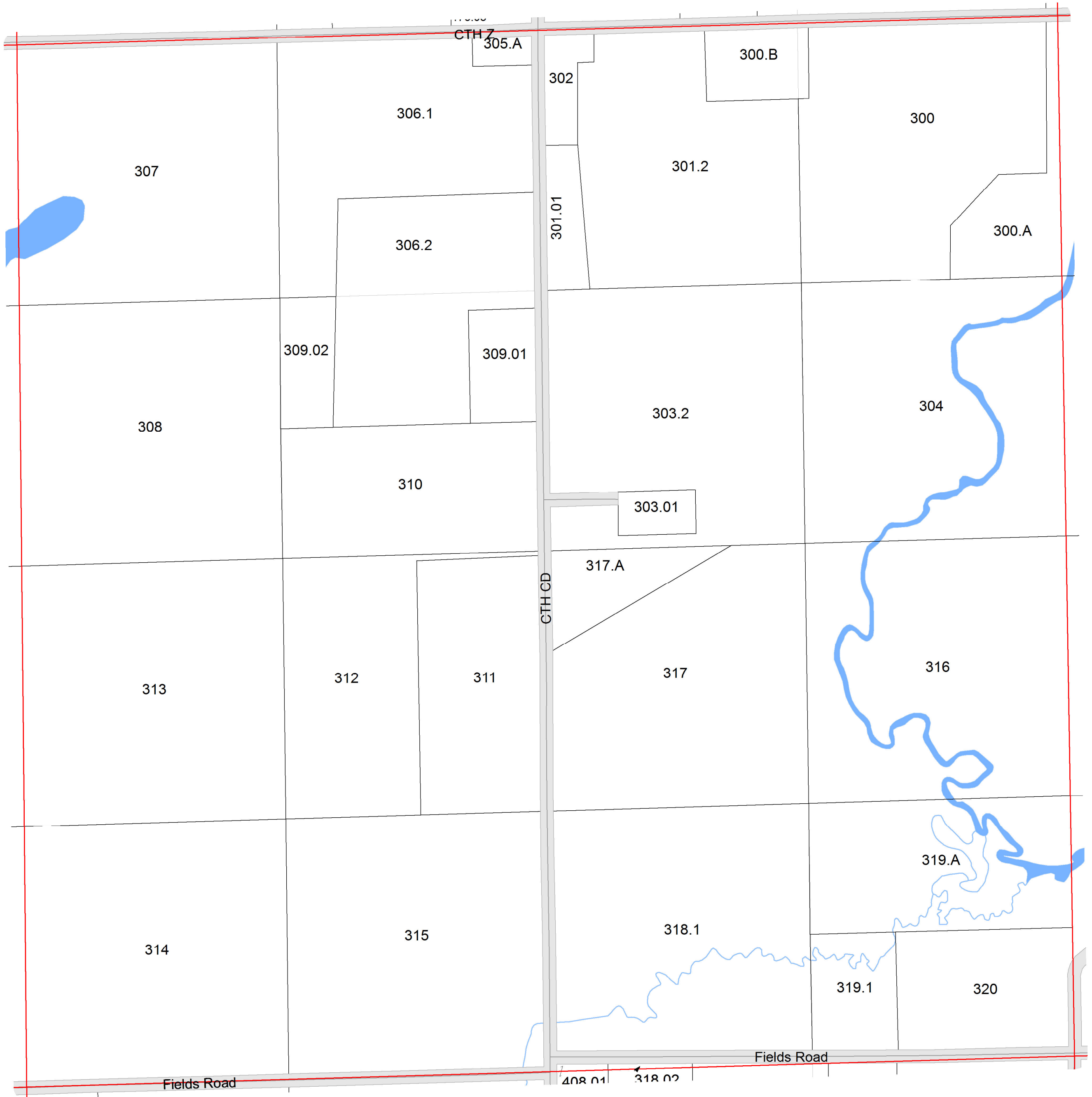


6	5	4	3	2	1
7	8	9	10	11	12
18	17	16	15	14	13
19	20	21	22	23	24
30	29	28	27	26	25
31	32	33	34	35	36

SEE SECTION 09 TOWN OF FOUNTAIN PRAIRIE

SEE SECTION 17 TOWN OF FOUNTAIN PRAIRIE

SEE SECTION 15 TOWN OF FOUNTAIN PRAIRIE

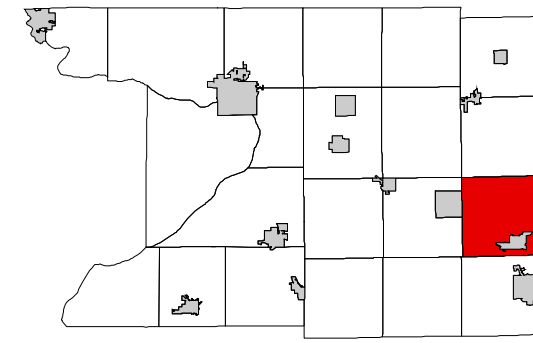


SEE SECTION 21 TOWN OF FOUNTAIN PRAIRIE

# TOWN OF FOUNTAIN PRAIRIE

## SECTION 17 T11N R12E

1 inch = 400 feet 1:4,800

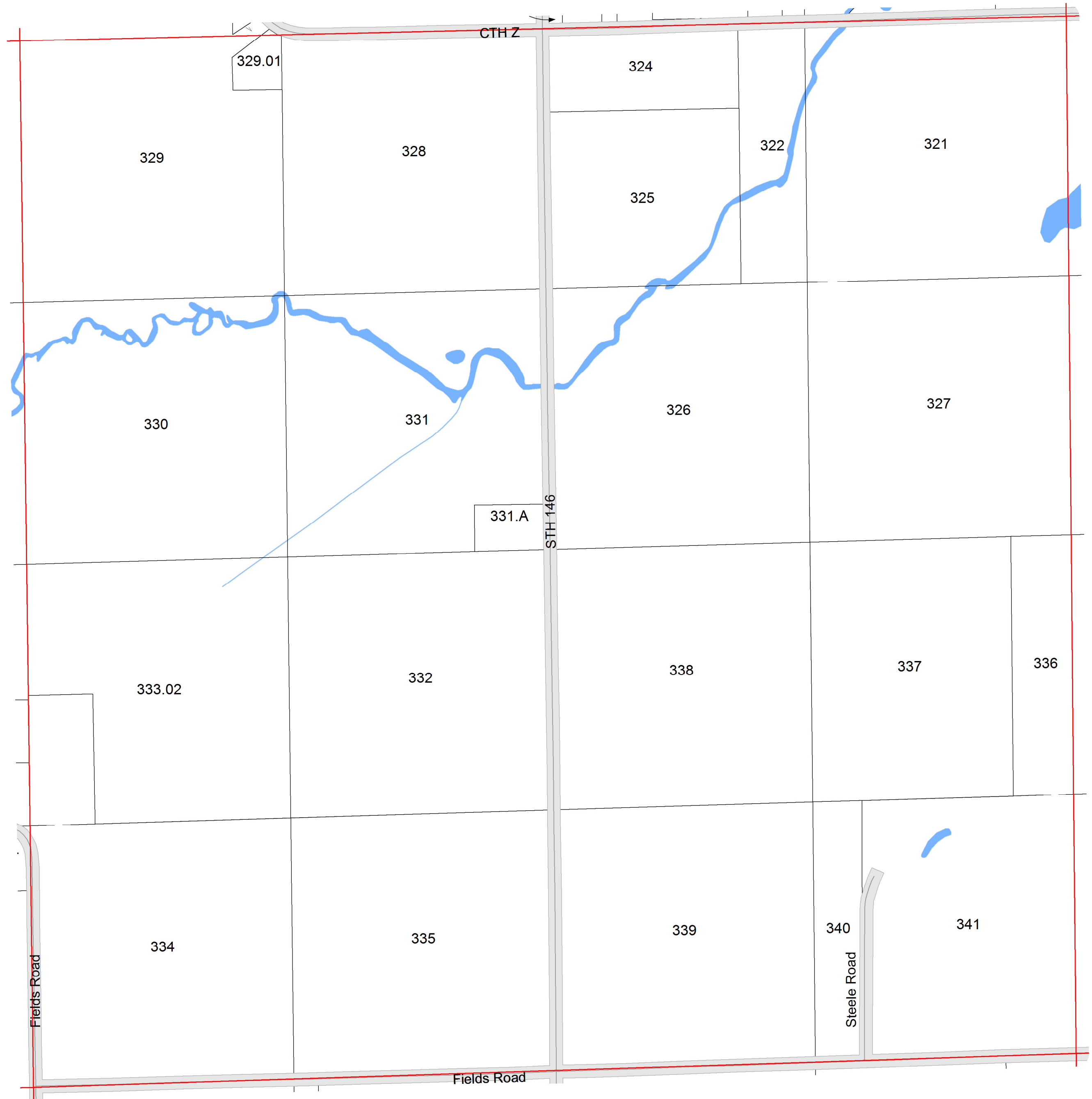


6	5	4	3	2	1
7	8	9	10	11	12
18	17	16	15	14	13
19	20	21	22	23	24
30	29	28	27	26	25
31	32	33	34	35	36

SEE SECTION 08 TOWN OF FOUNTAIN PRAIRIE

SEE SECTION 18 TOWN OF FOUNTAIN PRAIRIE

SEE SECTION 16 TOWN OF FOUNTAIN PRAIRIE

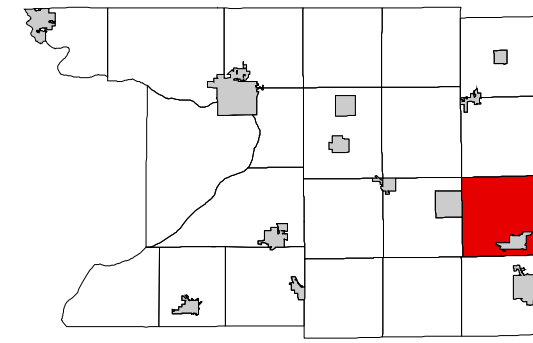


SEE SECTION 20 TOWN OF FOUNTAIN PRAIRIE

# TOWN OF FOUNTAIN PRAIRIE

SECTION 18 T11N R12E

1 inch = 400 feet 1:4,800

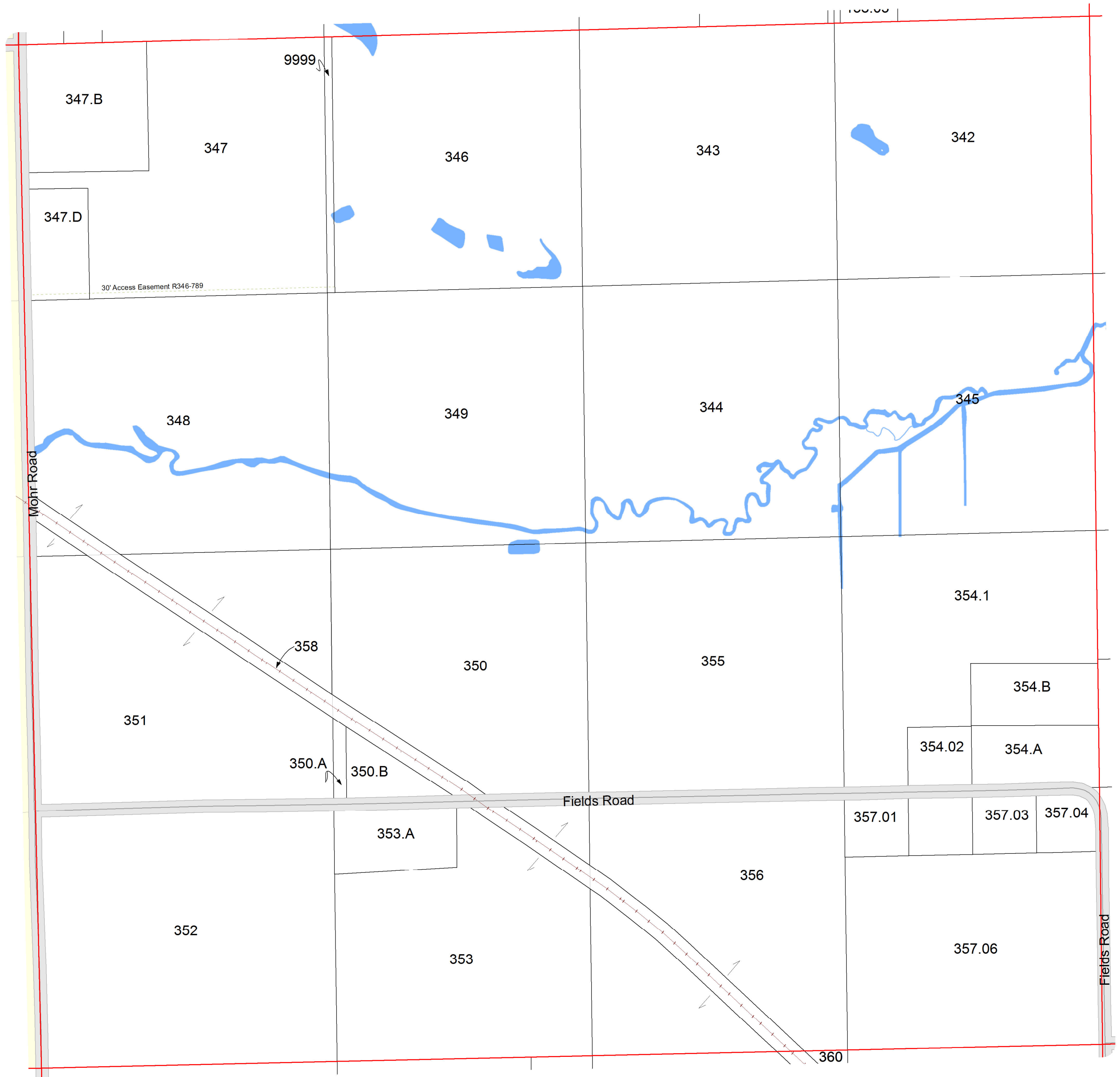


6	5	4	3	2	1
7	8	9	10	11	12
18	17	16	15	14	13
19	20	21	22	23	24
30	29	28	27	26	25
31	32	33	34	35	36

SEE SECTION 07 TOWN OF FOUNTAIN PRAIRIE

SEE VILLAGE OF DOYLESTOWN

SEE SECTION 17 TOWN OF FOUNTAIN PRAIRIE

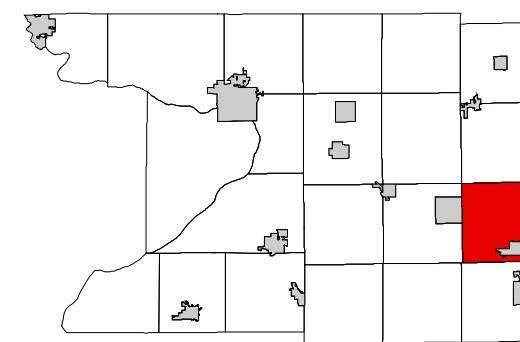


SEE SECTION 19 TOWN OF FOUNTAIN PRAIRIE

# TOWN OF FOUNTAIN PRAIRIE

## SECTION 19 T11N R12E

1 inch = 400 feet 1:4,800



6	5	4	3	2	1
7	8	9	10	11	12
18	17	16	15	14	13
19	20	21	22	23	24
30	29	28	27	26	25
31	32	33	34	35	36

SEE SECTION 18 TOWN OF FOUNTAIN PRAIRIE

SEE SECTION 24 TOWN OF OTSEGO



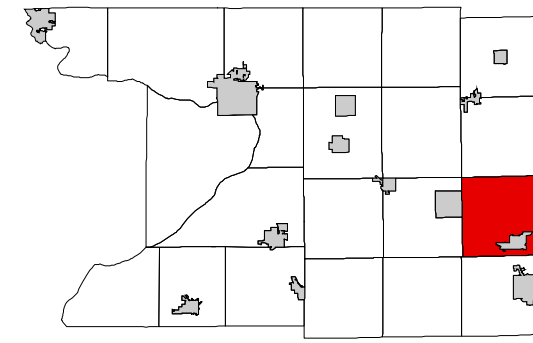
SEE SECTION 20 TOWN OF FOUNTAIN PRAIRIE

SEE SECTION 30 TOWN OF FOUNTAIN PRAIRIE

# TOWN OF FOUNTAIN PRAIRIE

## SECTION 20 T11N R12E

1 inch = 400 feet 1:4,800

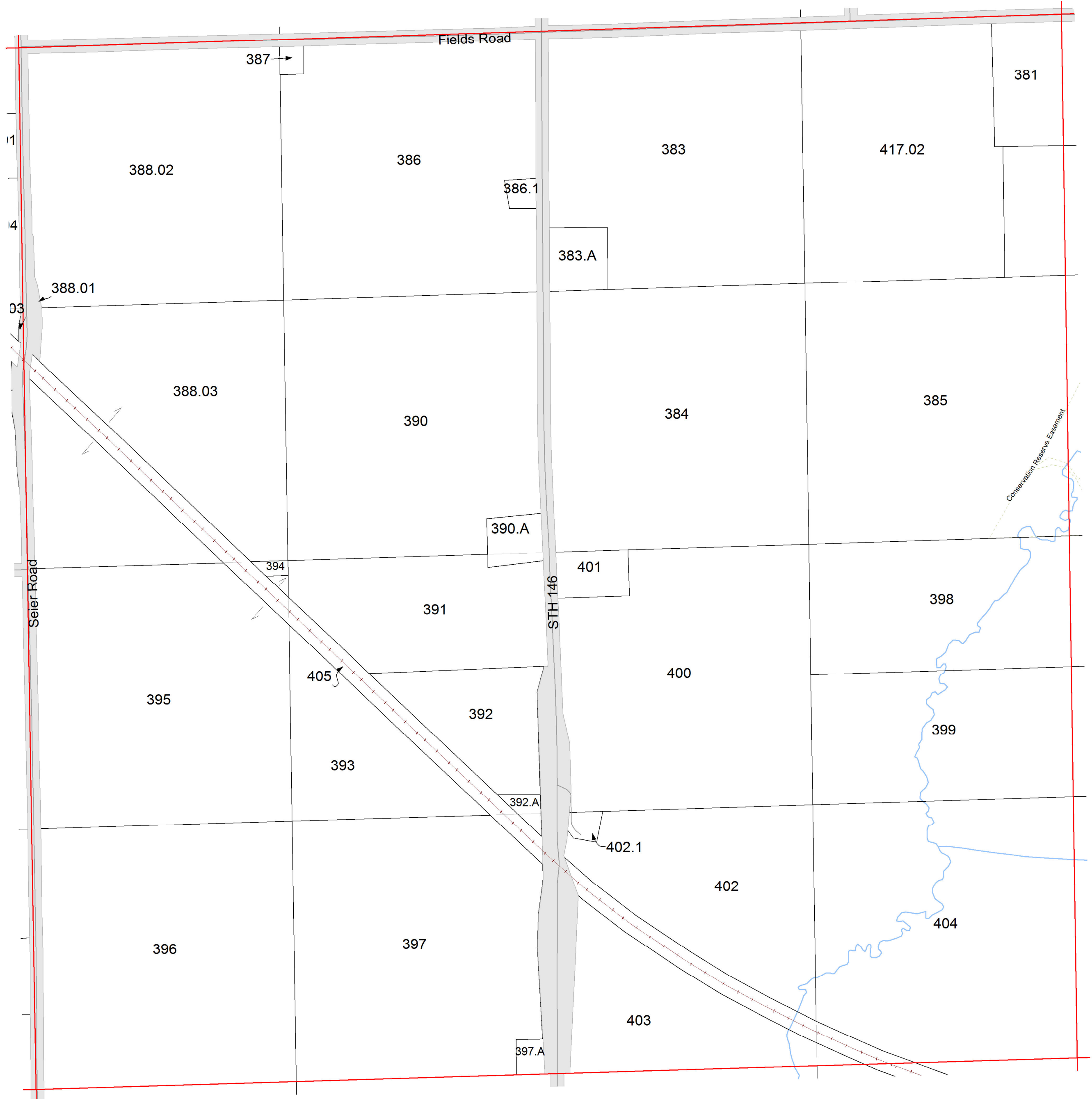


6	5	4	3	2	1
7	8	9	10	11	12
18	17	16	15	14	13
19	20	21	22	23	24
30	29	28	27	26	25
31	32	33	34	35	36

SEE SECTION 17 TOWN OF FOUNTAIN PRAIRIE

SEE SECTION 19 TOWN OF FOUNTAIN PRAIRIE

SEE SECTION 21 TOWN OF FOUNTAIN PRAIRIE

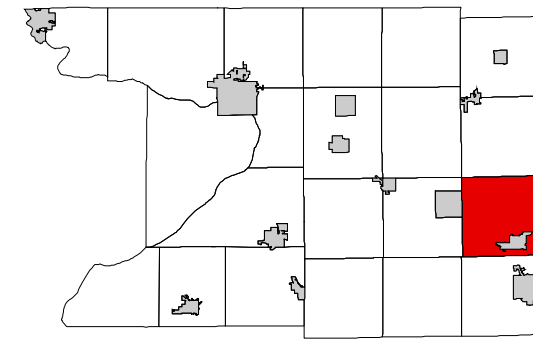


SEE SECTION 29 TOWN OF FOUNTAIN PRAIRIE

# TOWN OF FOUNTAIN PRAIRIE

## SECTION 21 T11N R12E

1 inch = 400 feet 1:4,800



6	5	4	3	2	1
7	8	9	10	11	12
18	17	16	15	14	13
19	20	21	22	23	24
30	29	28	27	26	25
31	32	33	34	35	36

SEE SECTION 16 TOWN OF FOUNTAIN PRAIRIE

SEE SECTION 20 TOWN OF FOUNTAIN PRAIRIE

SEE SECTION 22 TOWN OF FOUNTAIN PRAIRIE

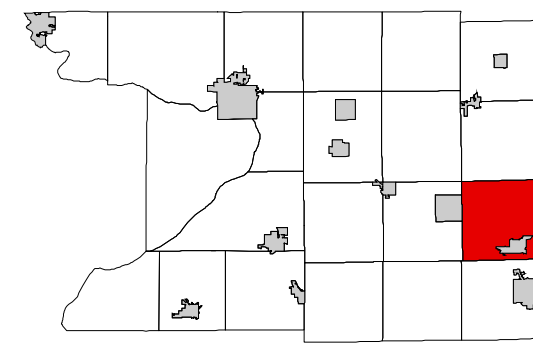


SEE SECTION 28 TOWN OF FOUNTAIN PRAIRIE

# TOWN OF FOUNTAIN PRAIRIE

SECTION 22 T11N R12E

1 inch = 400 feet 1:4,800



6	5	4	3	2	1
7	8	9	10	11	12
18	17	16	15	14	13
19	20	21	22	23	24
30	29	28	27	26	25
31	32	33	34	35	36

SEE SECTION 15 TOWN OF FOUNTAIN PRAIRIE



SEE SECTION 21 TOWN OF FOUNTAIN PRAIRIE

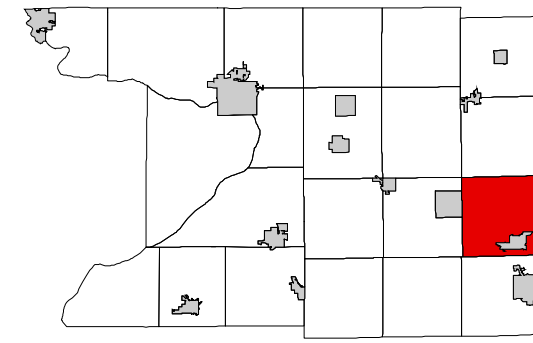
SEE SECTION 23 TOWN OF FOUNTAIN PRAIRIE

SEE SECTION 27 TOWN OF FOUNTAIN PRAIRIE

# TOWN OF FOUNTAIN PRAIRIE

## SECTION 23 T11N R12E

1 inch = 400 feet 1:4,800

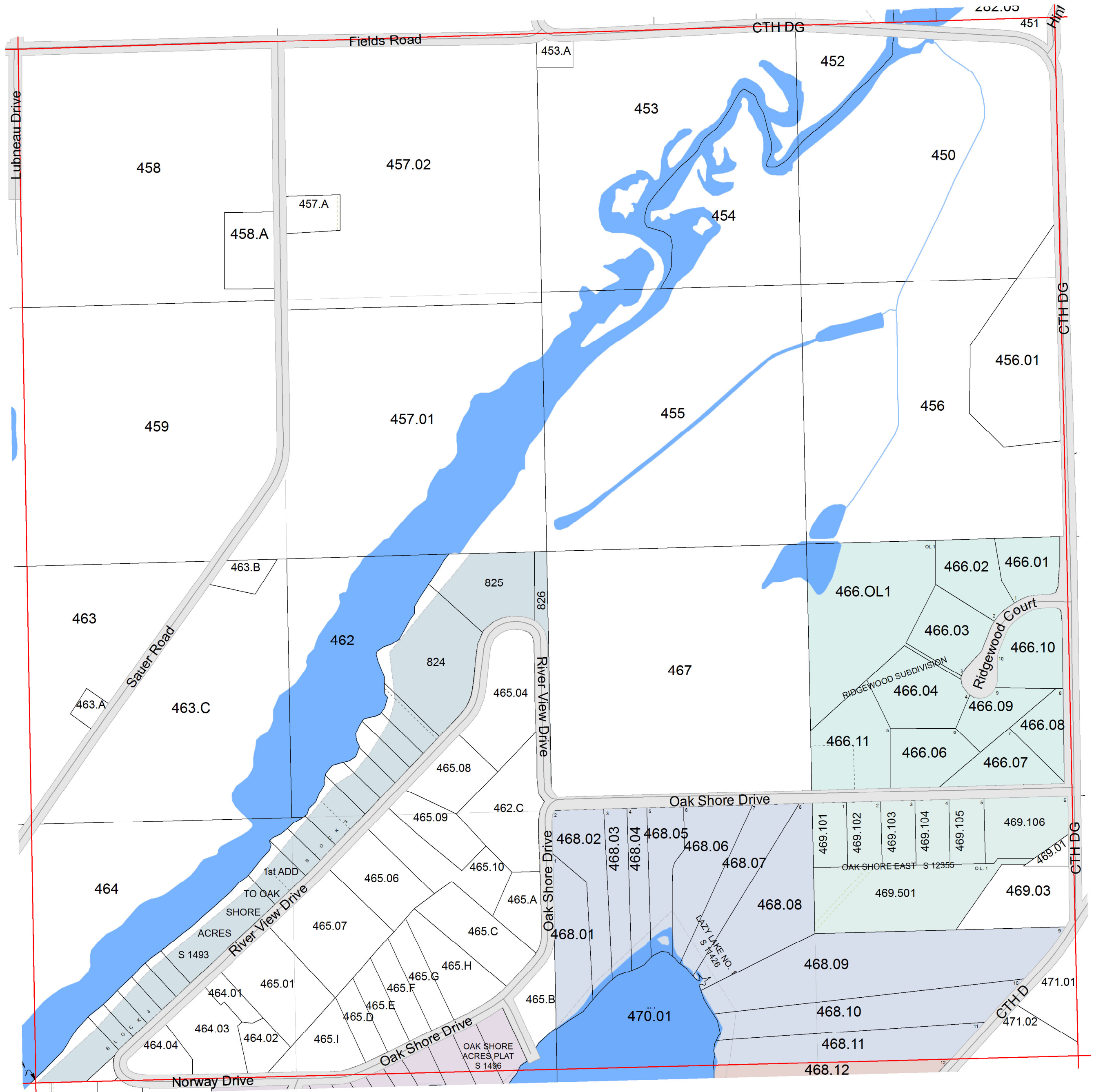


6	5	4	3	2	1
7	8	9	10	11	12
18	17	16	15	14	13
19	20	21	22	23	24
30	29	28	27	26	25
31	32	33	34	35	36

SEE SECTION 14 TOWN OF FOUNTAIN PRAIRIE

SEE SECTION 22 TOWN OF FOUNTAIN PRAIRIE

SEE SECTION 24 TOWN OF FOUNTAIN PRAIRIE



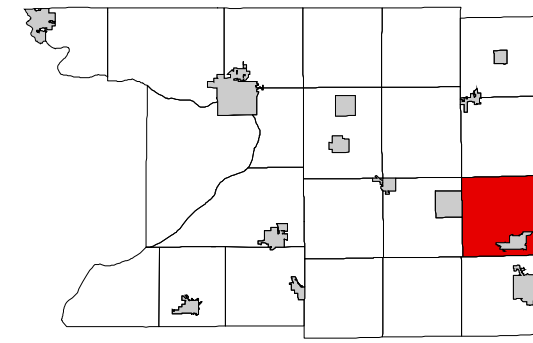
SEE SECTION 26 TOWN OF FOUNTAIN PRAIRIE



# TOWN OF FOUNTAIN PRAIRIE

SECTION 23 T11N R12E

1 inch = 200 feet 1:2,400



6	5	4	3	2	1
7	8	9	10	11	12
18	17	16	15	14	13
19	20	21	22	23	24
30	29	28	27	26	25
31	32	33	34	35	36

SEE SECTION 23 TOWN OF FOUNTAIN PRAIRIE

SEE SECTION 22 TOWN OF FOUNTAIN PRAIRIE



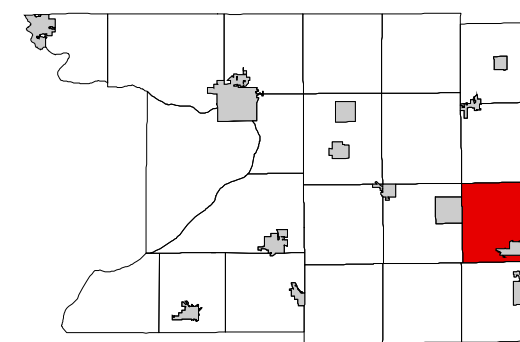
SEE SECTION 23 TOWN OF FOUNTAIN PRAIRIE

SEE SECTION 26 TOWN OF FOUNTAIN PRAIRIE

# TOWN OF FOUNTAIN PRAIRIE

## SECTION 24 T11N R12E

1 inch = 400 feet 1:4,800

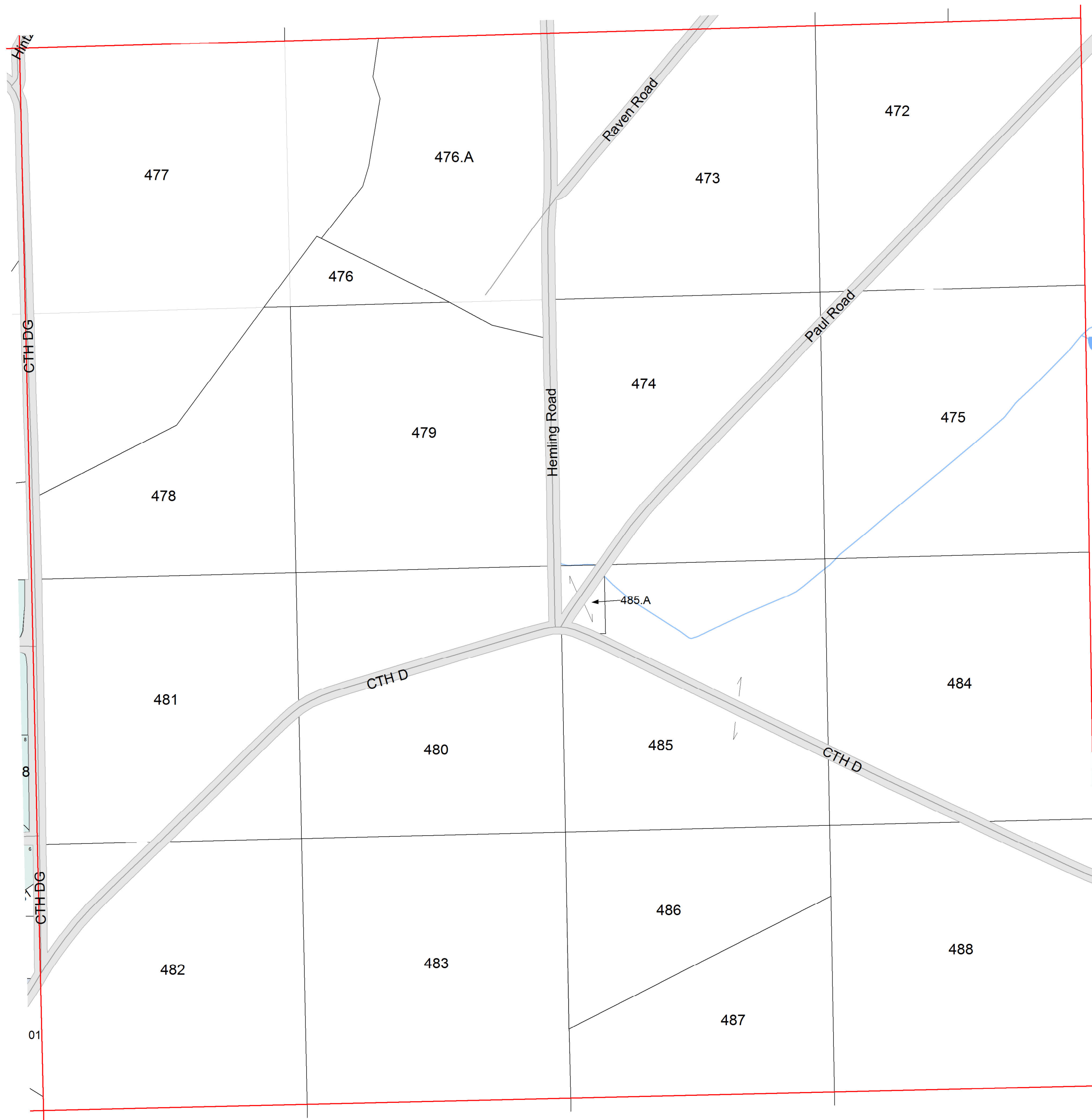


6	5	4	3	2	1
7	8	9	10	11	12
18	17	16	15	14	13
19	20	21	22	23	24
30	29	28	27	26	25
31	32	33	34	35	36

SEE SECTION 13 TOWN OF FOUNTAIN PRAIRIE

SEE SECTION 23 TOWN OF FOUNTAIN PRAIRIE

SEE DODGE COUNTY

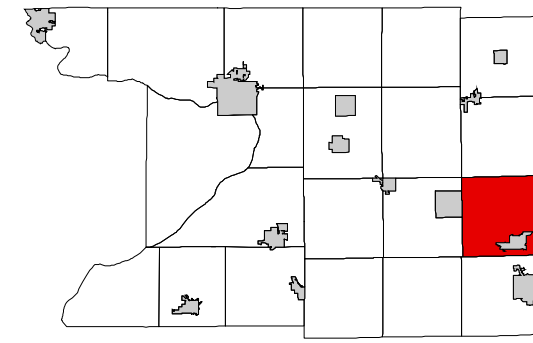


SEE SECTION 25 TOWN OF FOUNTAIN PRAIRIE

# TOWN OF FOUNTAIN PRAIRIE

## SECTION 25 T11N R12E

1 inch = 400 feet 1:4,800

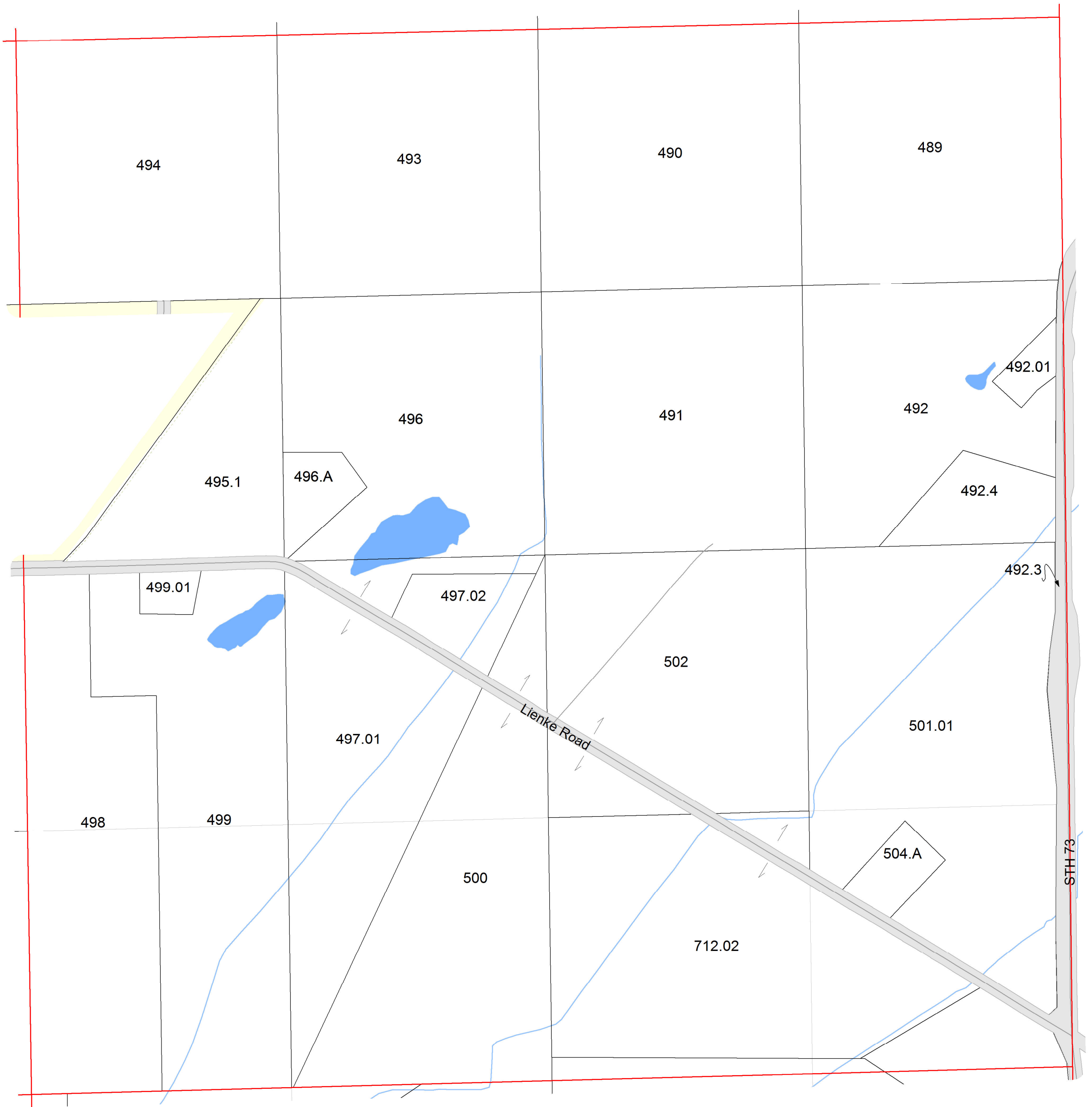


6	5	4	3	2	1
7	8	9	10	11	12
18	17	16	15	14	13
19	20	21	22	23	24
30	29	28	27	26	25
31	32	33	34	35	36

SEE SECTION 24 TOWN OF FOUNTAIN PRAIRIE

SEE VILLAGE OF FALL RIVER

SEE DODGE COUNTY

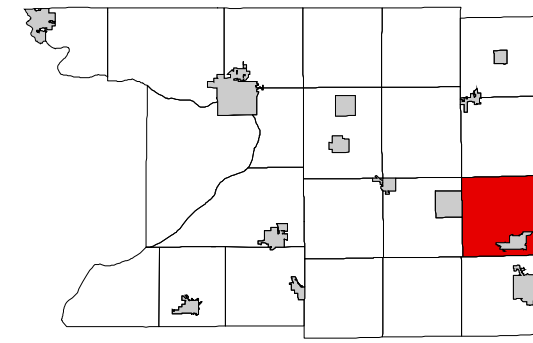


SEE SECTION 36 TOWN OF FOUNTAIN PRAIRIE

# TOWN OF FOUNTAIN PRAIRIE

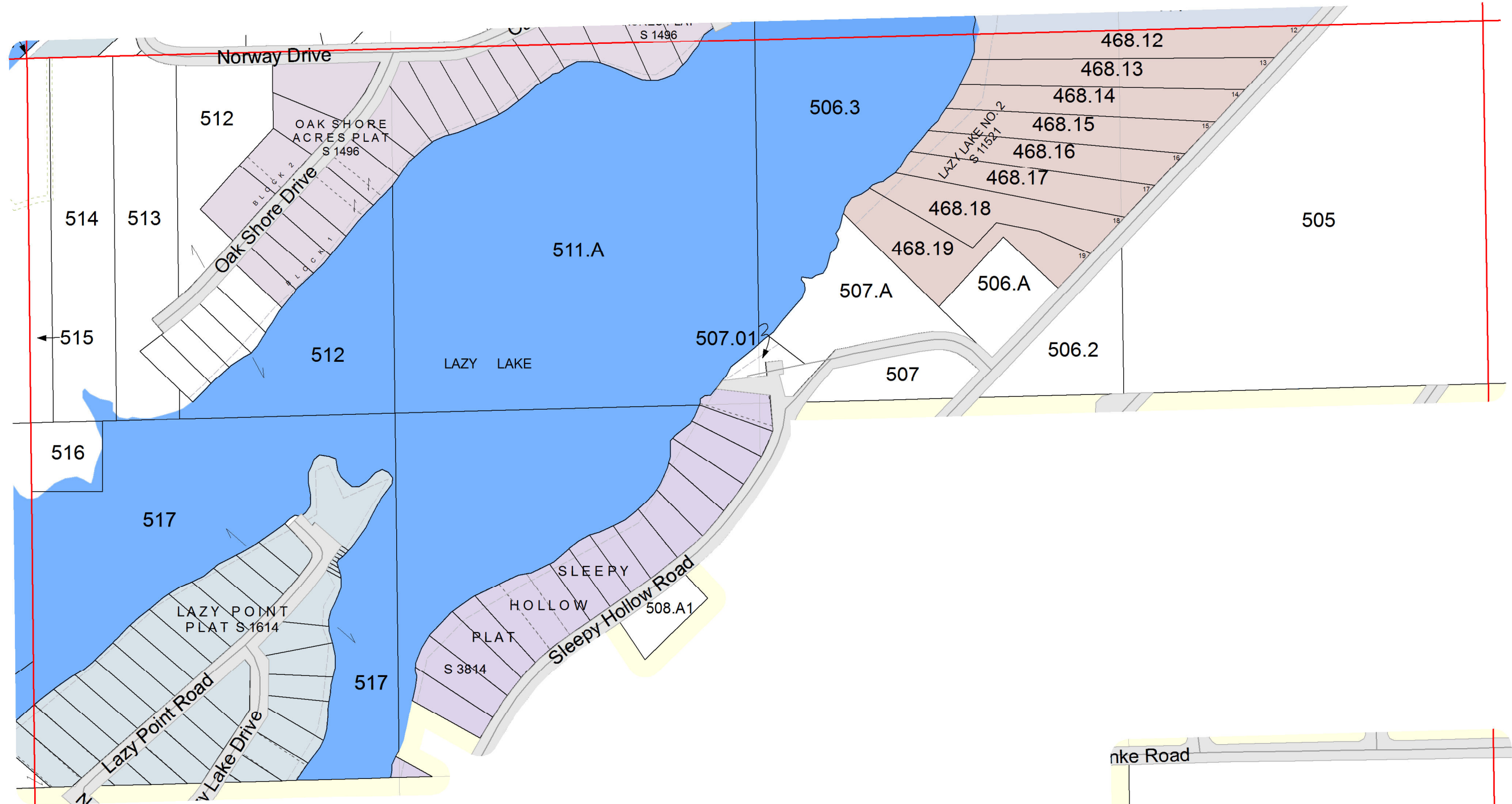
## SECTION 26 T11N R12E

1 inch = 400 feet 1:4,800



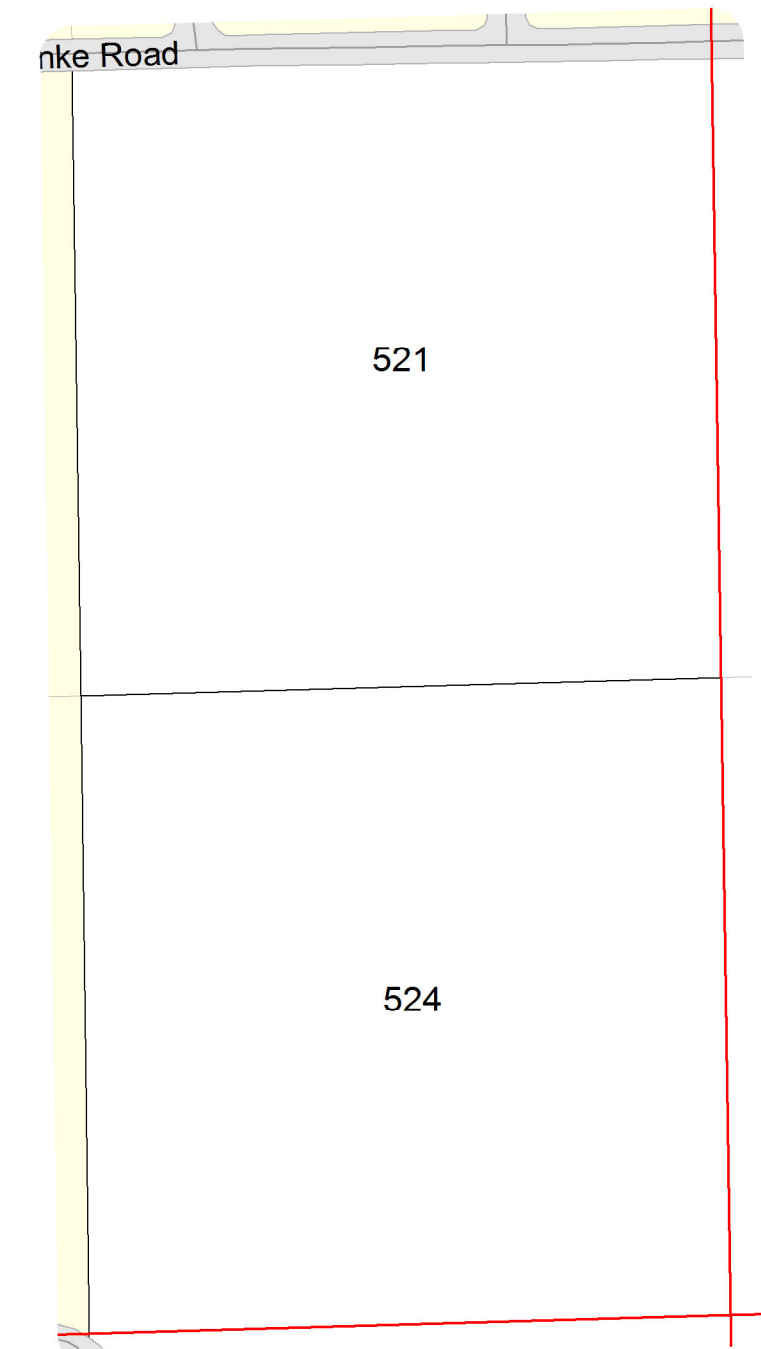
6	5	4	3	2	1
7	8	9	10	11	12
18	17	16	15	14	13
19	20	21	22	23	24
30	29	28	27	26	25
31	32	33	34	35	36

SEE SECTION 23 TOWN OF FOUNTAIN PRAIRIE



SEE SECTION 27 TOWN OF FOUNTAIN PRAIRIE

SEE SECTION 25 TOWN OF FOUNTAIN PRAIRIE

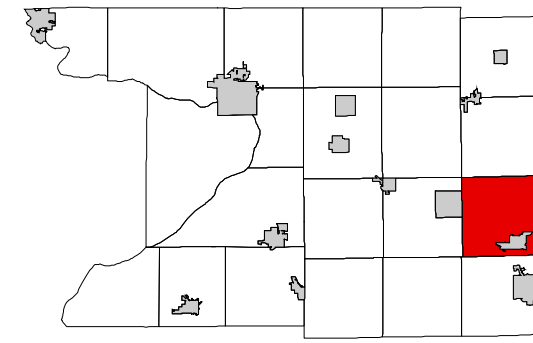


SEE VILLAGE OF FALL RIVER

# TOWN OF FOUNTAIN PRAIRIE

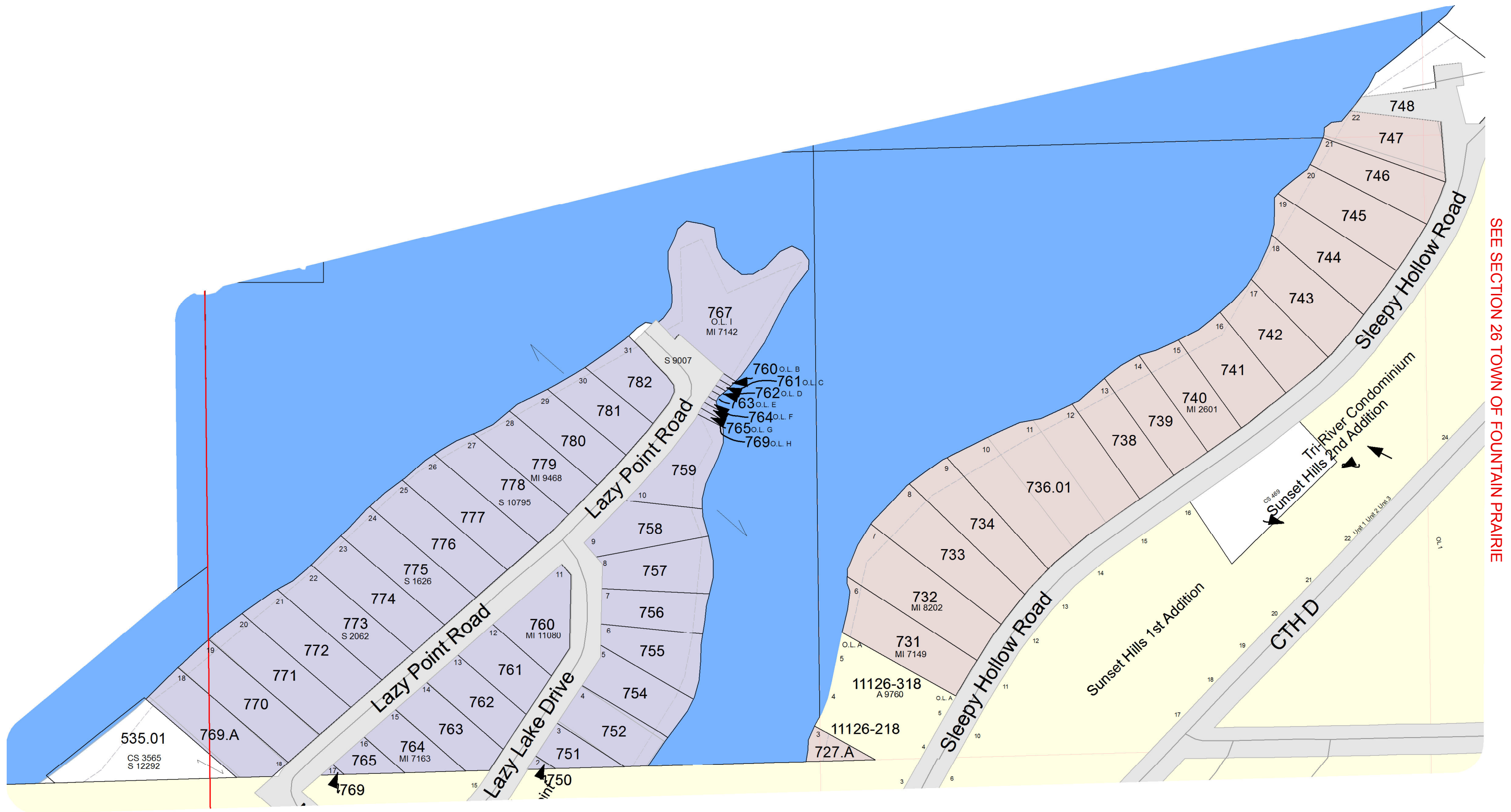
## SECTION 26 T11N R12E

1 inch = 200 feet 1:2,400



6	5	4	3	2	1
7	8	9	10	11	12
18	17	16	15	14	13
19	20	21	22	23	24
30	29	28	27	26	25
31	32	33	34	35	36

SEE SECTION 23 TOWN OF FOUNTAIN PRAIRIE



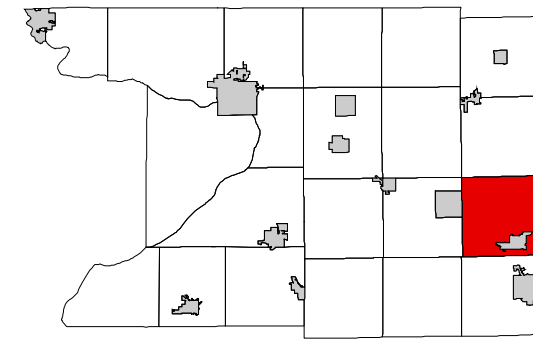
SEE SECTION 26 TOWN OF FOUNTAIN PRAIRIE

SEE SECTION 26 TOWN OF FOUNTAIN PRAIRIE

# TOWN OF FOUNTAIN PRAIRIE

SECTION 27 T11N R12E

1 inch = 400 feet 1:4,800

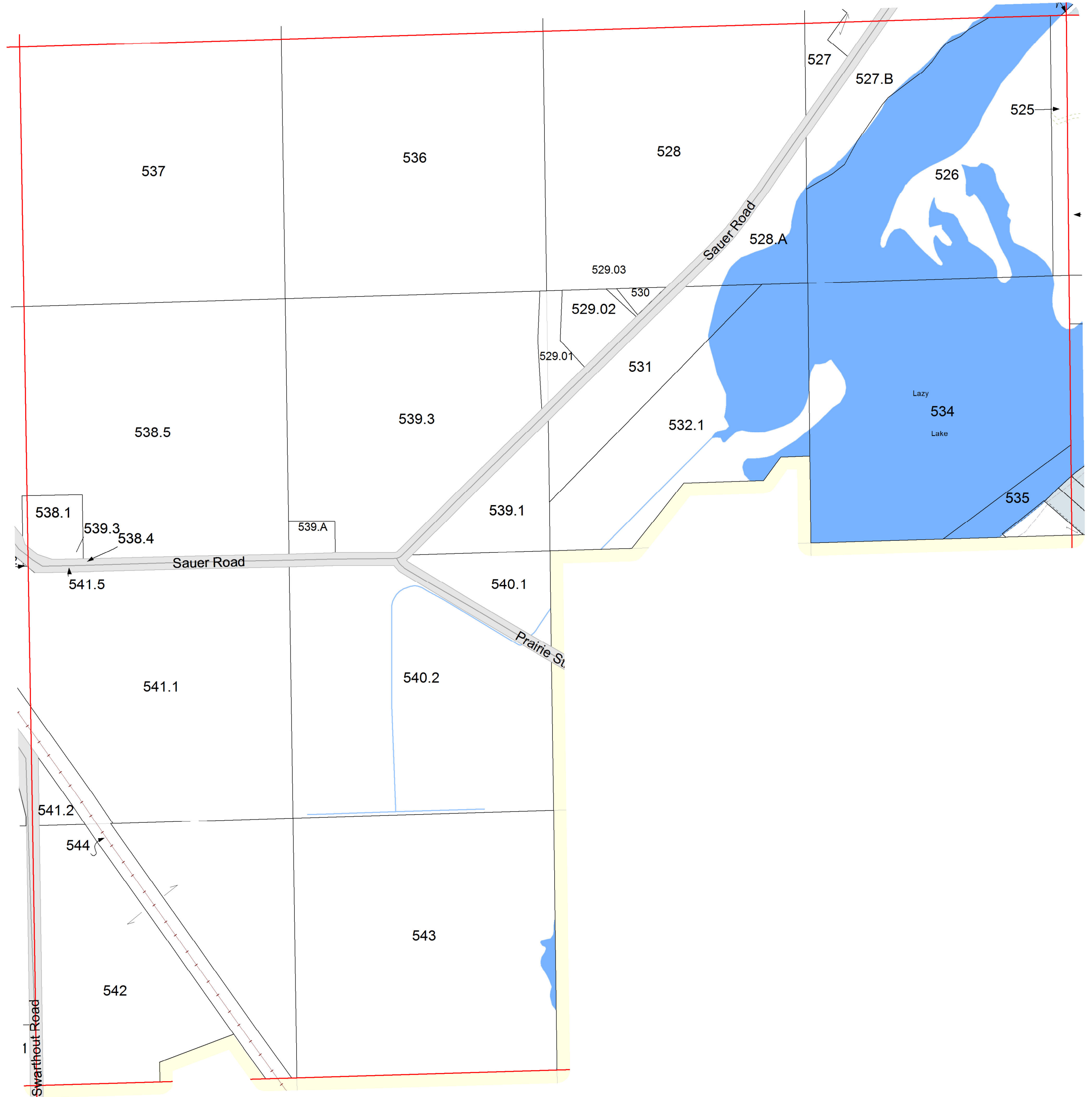


6	5	4	3	2	1
7	8	9	10	11	12
18	17	16	15	14	13
19	20	21	22	23	24
30	29	28	27	26	25
31	32	33	34	35	36

SEE SECTION 22 TOWN OF FOUNTAIN PRAIRIE

SEE SECTION 28 TOWN OF FOUNTAIN PRAIRIE

SEE VILLAGE OF FALL RIVER

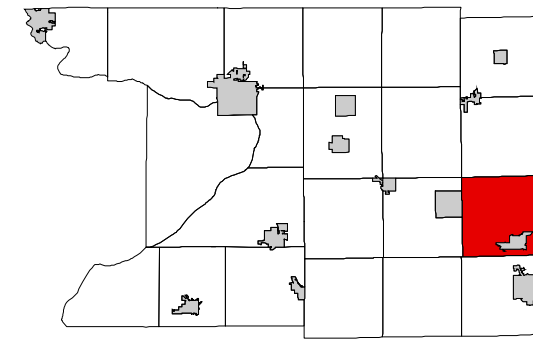


SEE VILLAGE OF FALL RIVER

# TOWN OF FOUNTAIN PRAIRIE

## SECTION 28 T11N R12E

1 inch = 400 feet 1:4,800

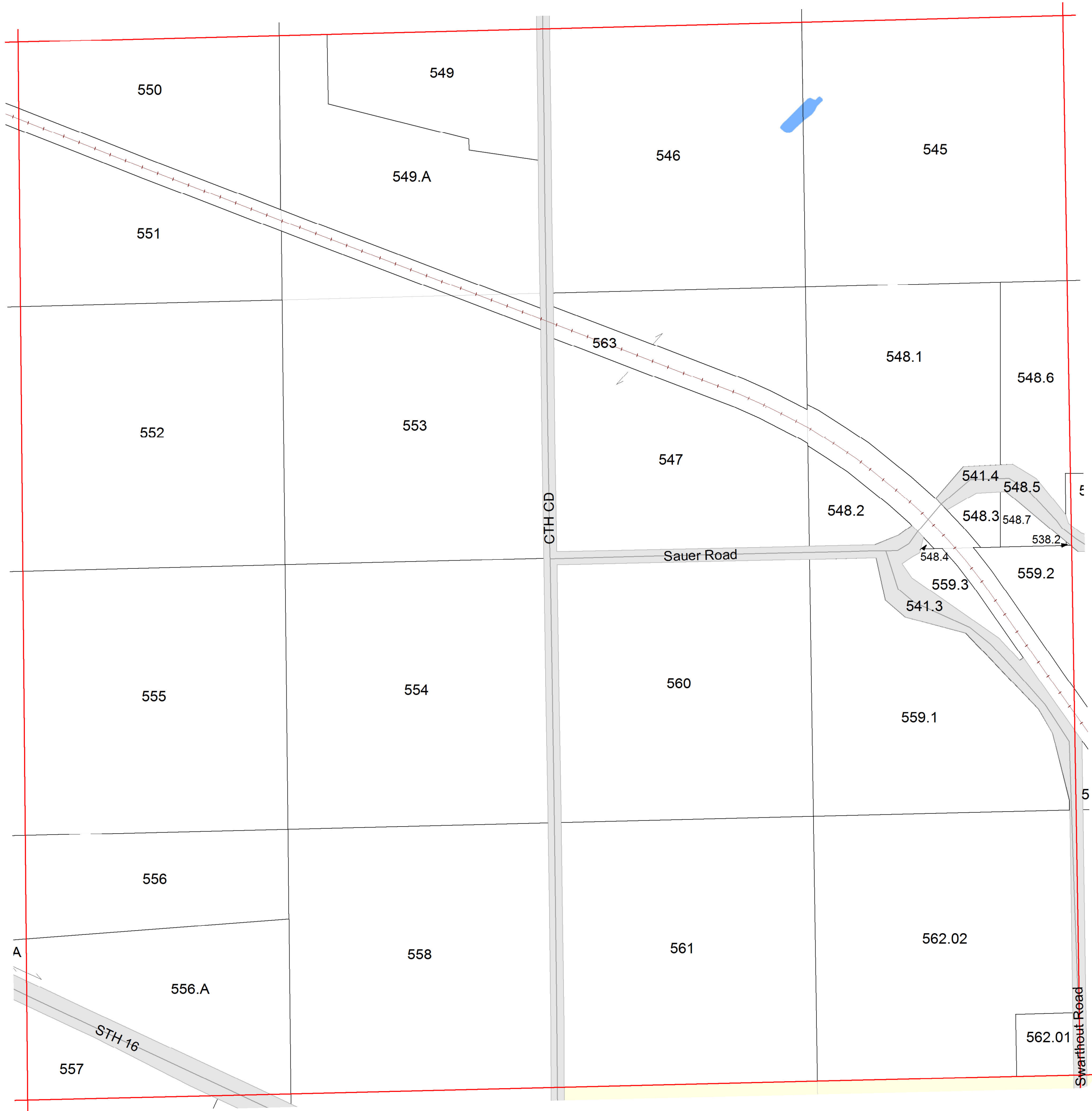


6	5	4	3	2	1
7	8	9	10	11	12
18	17	16	15	14	13
19	20	21	22	23	24
30	29	28	27	26	25
31	32	33	34	35	36

SEE SECTION 21 TOWN OF FOUNTAIN PRAIRIE

SEE SECTION 29 TOWN OF FOUNTAIN PRAIRIE

SEE SECTION 27 TOWN OF FOUNTAIN PRAIRIE

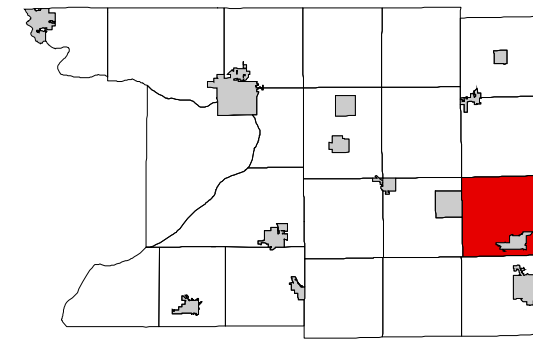


SEE SECTION 33 TOWN OF FOUNTAIN PRAIRIE

# TOWN OF FOUNTAIN PRAIRIE

## SECTION 28 T11N R12E

1 inch = 400 feet 1:4,800

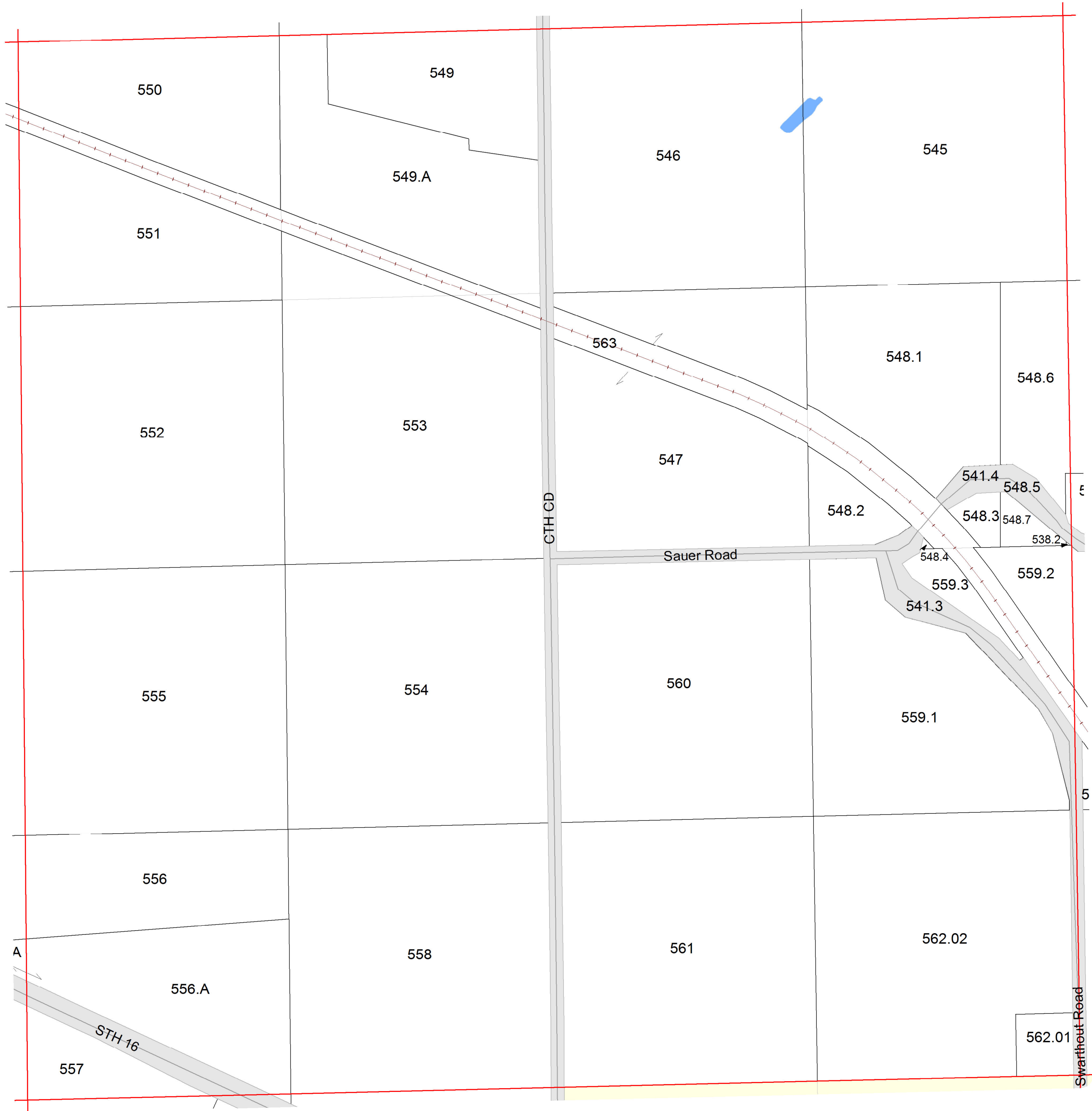


6	5	4	3	2	1
7	8	9	10	11	12
18	17	16	15	14	13
19	20	21	22	23	24
30	29	28	27	26	25
31	32	33	34	35	36

SEE SECTION 21 TOWN OF FOUNTAIN PRAIRIE

SEE SECTION 29 TOWN OF FOUNTAIN PRAIRIE

SEE SECTION 27 TOWN OF FOUNTAIN PRAIRIE



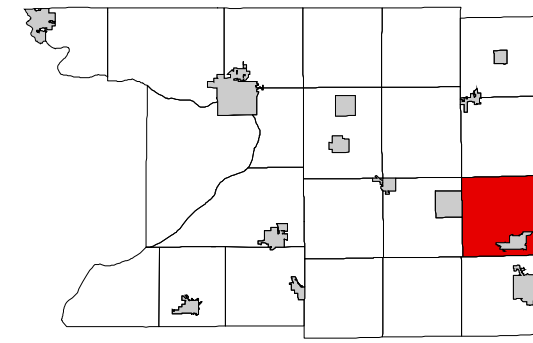
SEE SECTION 33 TOWN OF FOUNTAIN PRAIRIE



# TOWN OF FOUNTAIN PRAIRIE

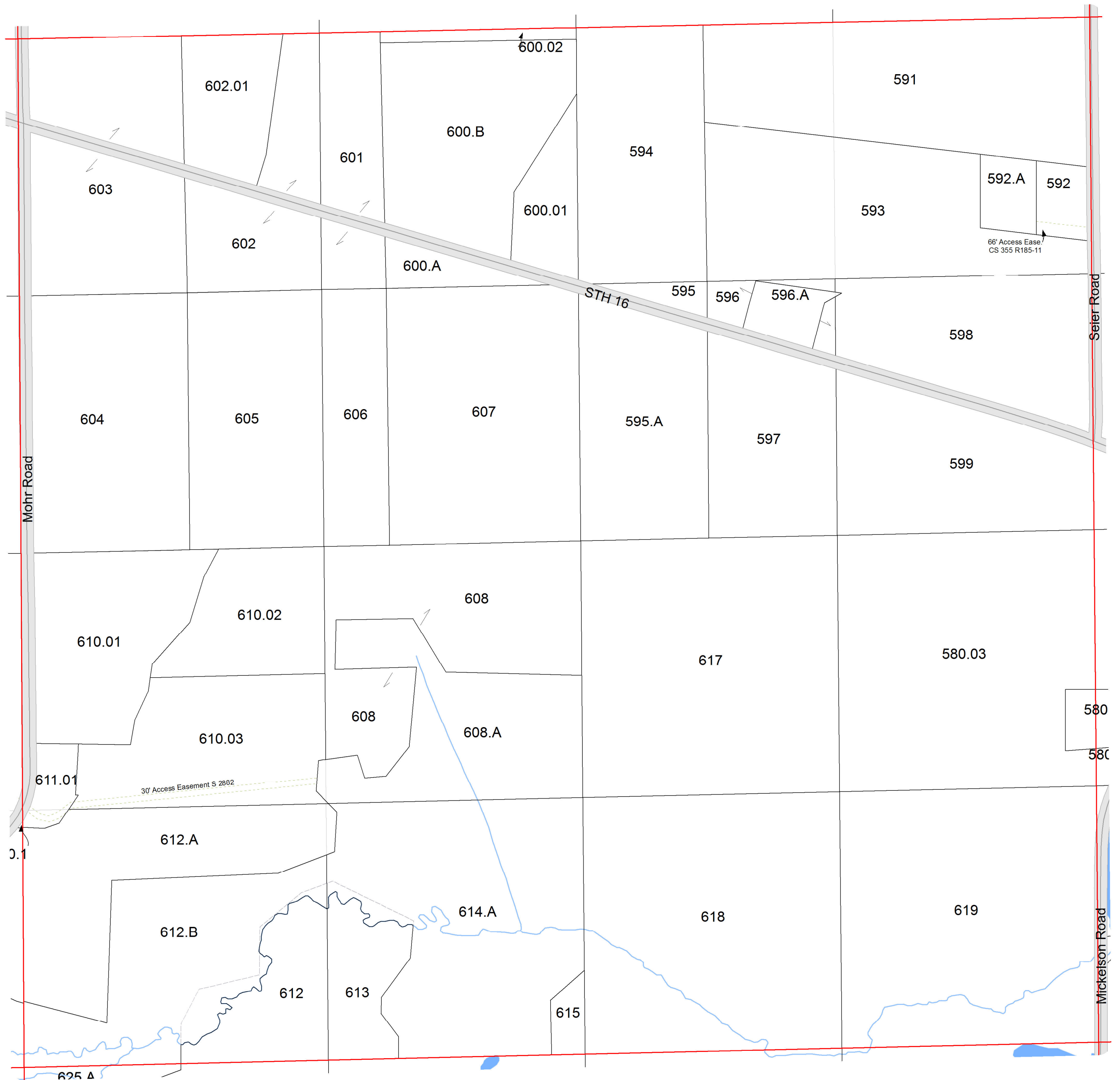
SECTION 30 T11N R12E

1 inch = 400 feet 1:4,800



6	5	4	3	2	1
7	8	9	10	11	12
18	17	16	15	14	13
19	20	21	22	23	24
30	29	28	27	26	25
31	32	33	34	35	36

SEE SECTION 19 TOWN OF FOUNTAIN PRAIRIE



SEE SECTION 25 TOWN OF OTSEGO

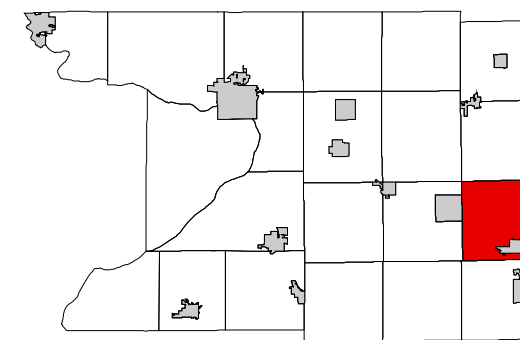
SEE SECTION 29 TOWN OF FOUNTAIN PRAIRIE

SEE SECTION 31 TOWN OF FOUNTAIN PRAIRIE

# TOWN OF FOUNTAIN PRAIRIE

## SECTION 31 T11N R12E

1 inch = 400 feet 1:4,800

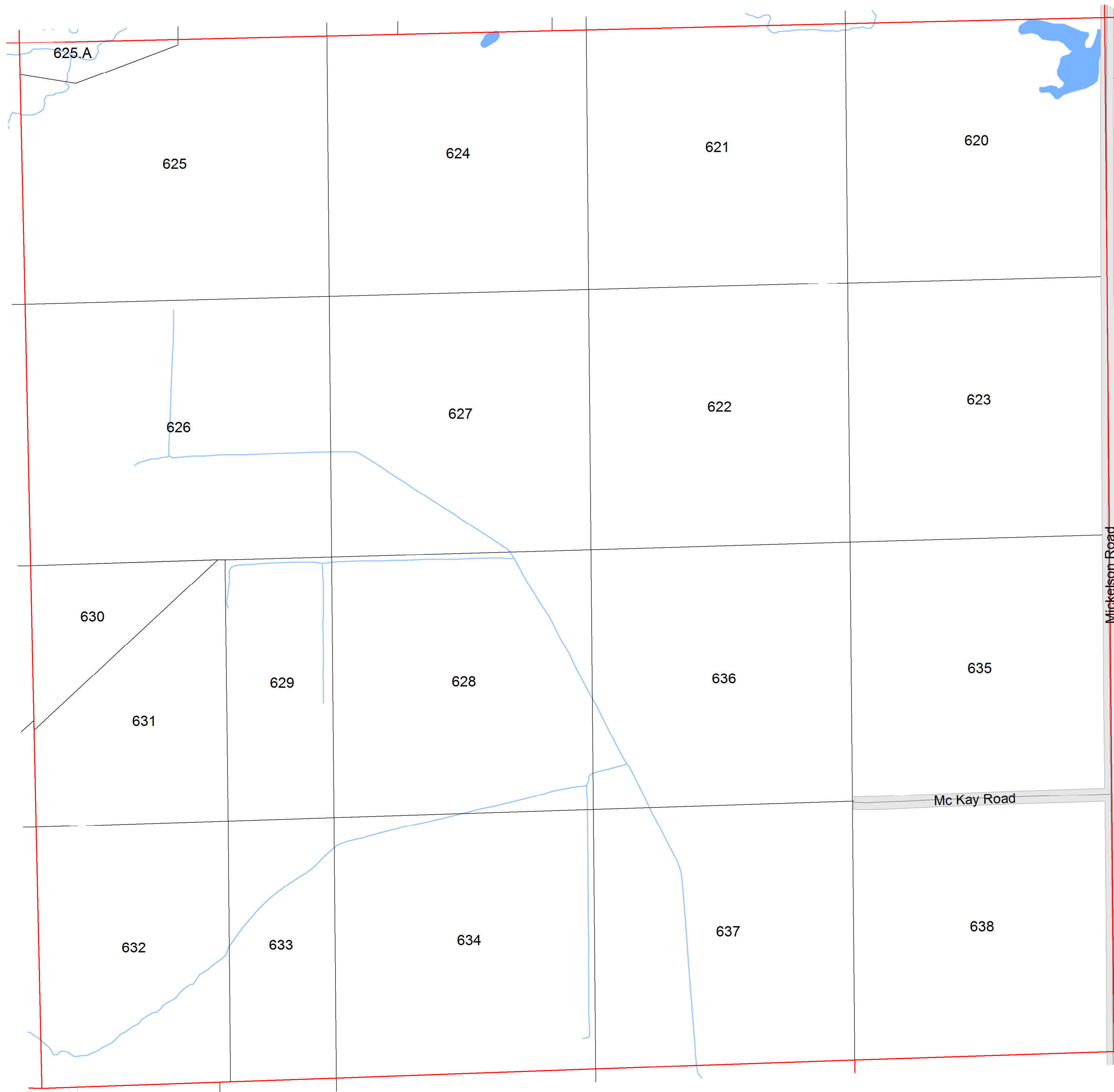


6	5	4	3	2	1
7	8	9	10	11	12
18	17	16	15	14	13
19	20	21	22	23	24
30	29	28	27	26	25
31	32	33	34	35	36

SEE SECTION 30 TOWN OF FOUNTAIN PRAIRIE

SEE SECTION 36 TOWN OF OTSEGO

SEE SECTION 32 TOWN OF FOUNTAIN PRAIRIE

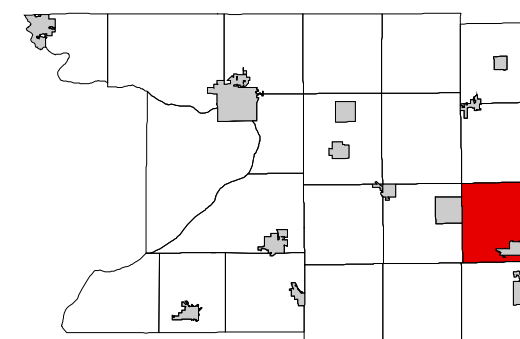


SEE SECTION 06 TOWN OF COLUMBUS

# TOWN OF FOUNTAIN PRAIRIE

SECTION 32 T11N R12E

1 inch = 400 feet 1:4,800

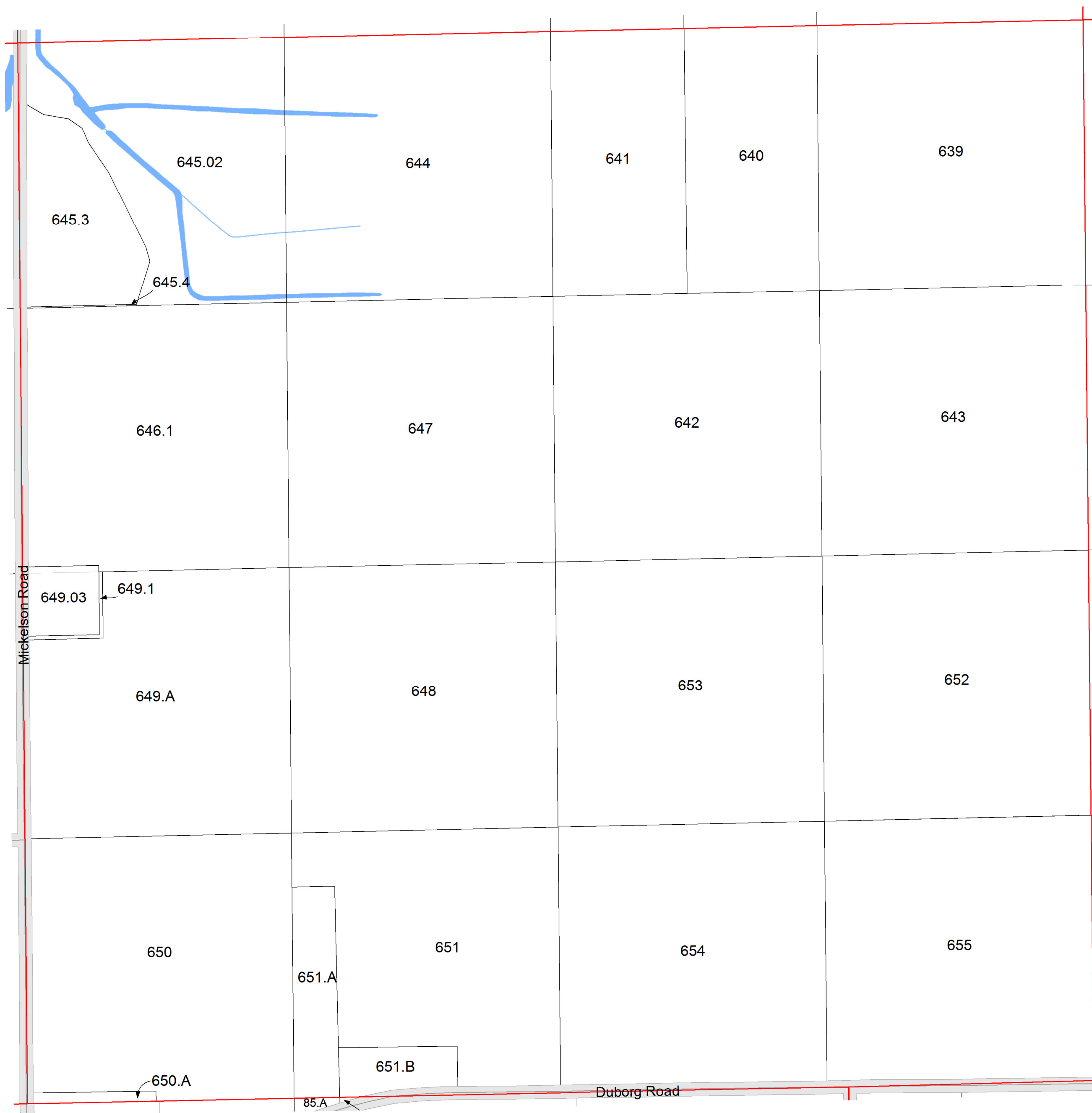


6	5	4	3	2	1
7	8	9	10	11	12
18	17	16	15	14	13
19	20	21	22	23	24
30	29	28	27	26	25
31	32	33	34	35	36

SEE SECTION 29 TOWN OF FOUNTAIN PRAIRIE

SEE SECTION 31 TOWN OF FOUNTAIN PRAIRIE

SEE SECTION 33 TOWN OF FOUNTAIN PRAIRIE

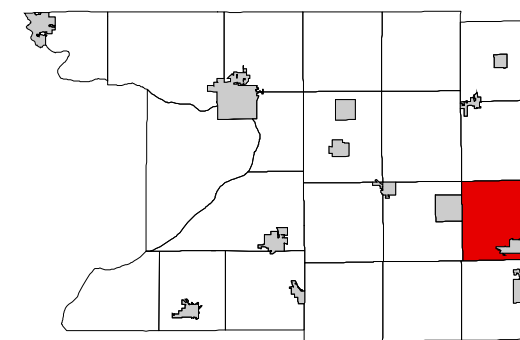


SEE SECTION 05 TOWN OF COLUMBUS

# TOWN OF FOUNTAIN PRAIRIE

## SECTION 33 T11N R12E

1 inch = 400 feet 1:4,800



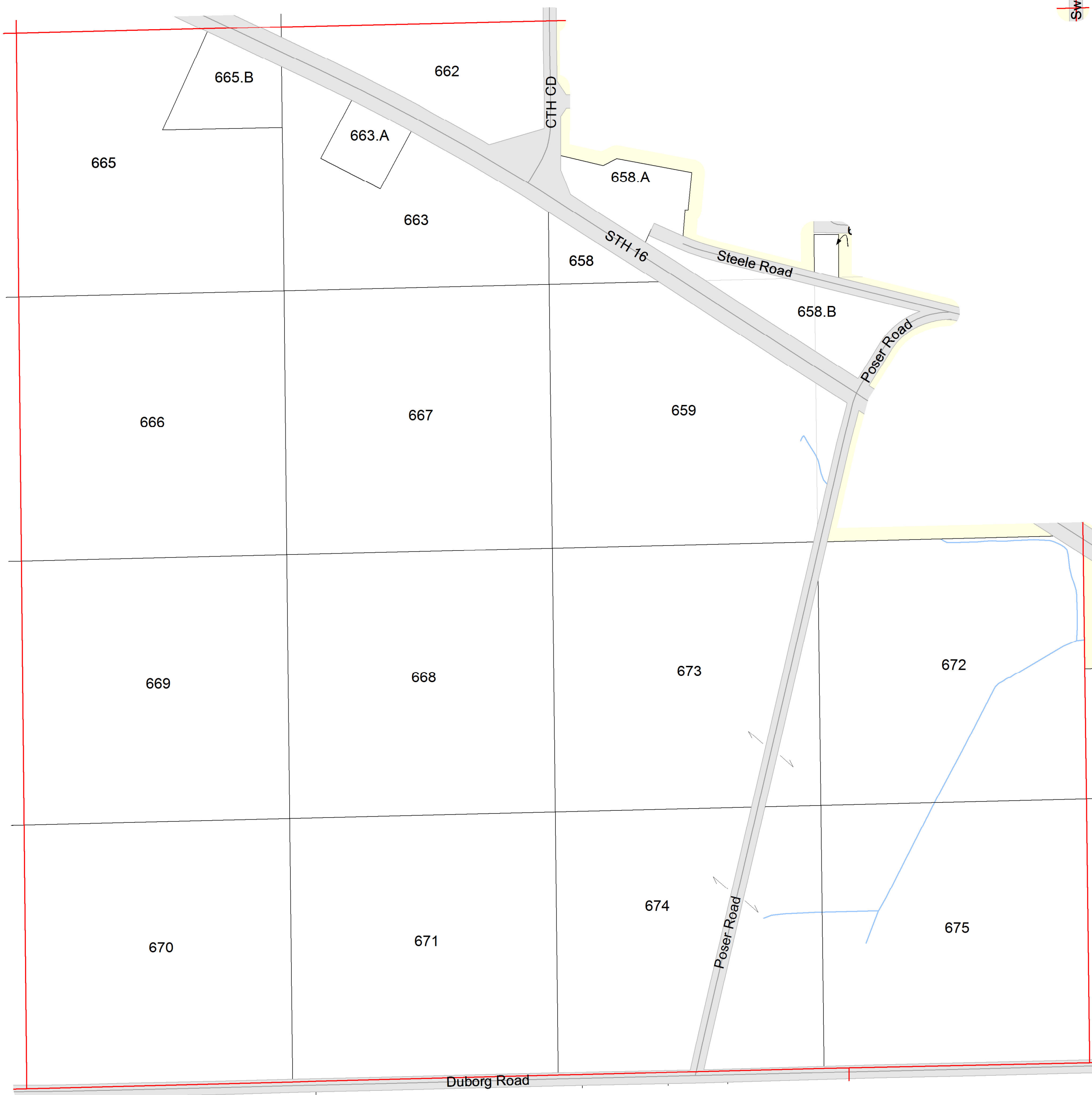
6	5	4	3	2	1
7	8	9	10	11	12
18	17	16	15	14	13
19	20	21	22	23	24
30	29	28	27	26	25
31	32	33	34	35	36

SEE SECTION 28 TOWN OF FOUNTAIN PRAIRIE



SEE SECTION 32 TOWN OF FOUNTAIN PRAIRIE

SEE SECTION 34 TOWN OF FOUNTAIN PRAIRIE

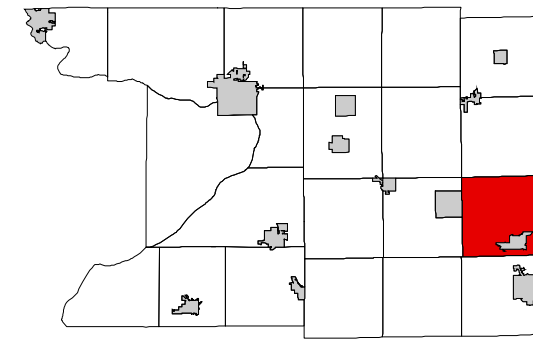


SEE SECTION 04 TOWN OF COLUMBUS

# TOWN OF FOUNTAIN PRAIRIE

## SECTION 34 T11N R12E

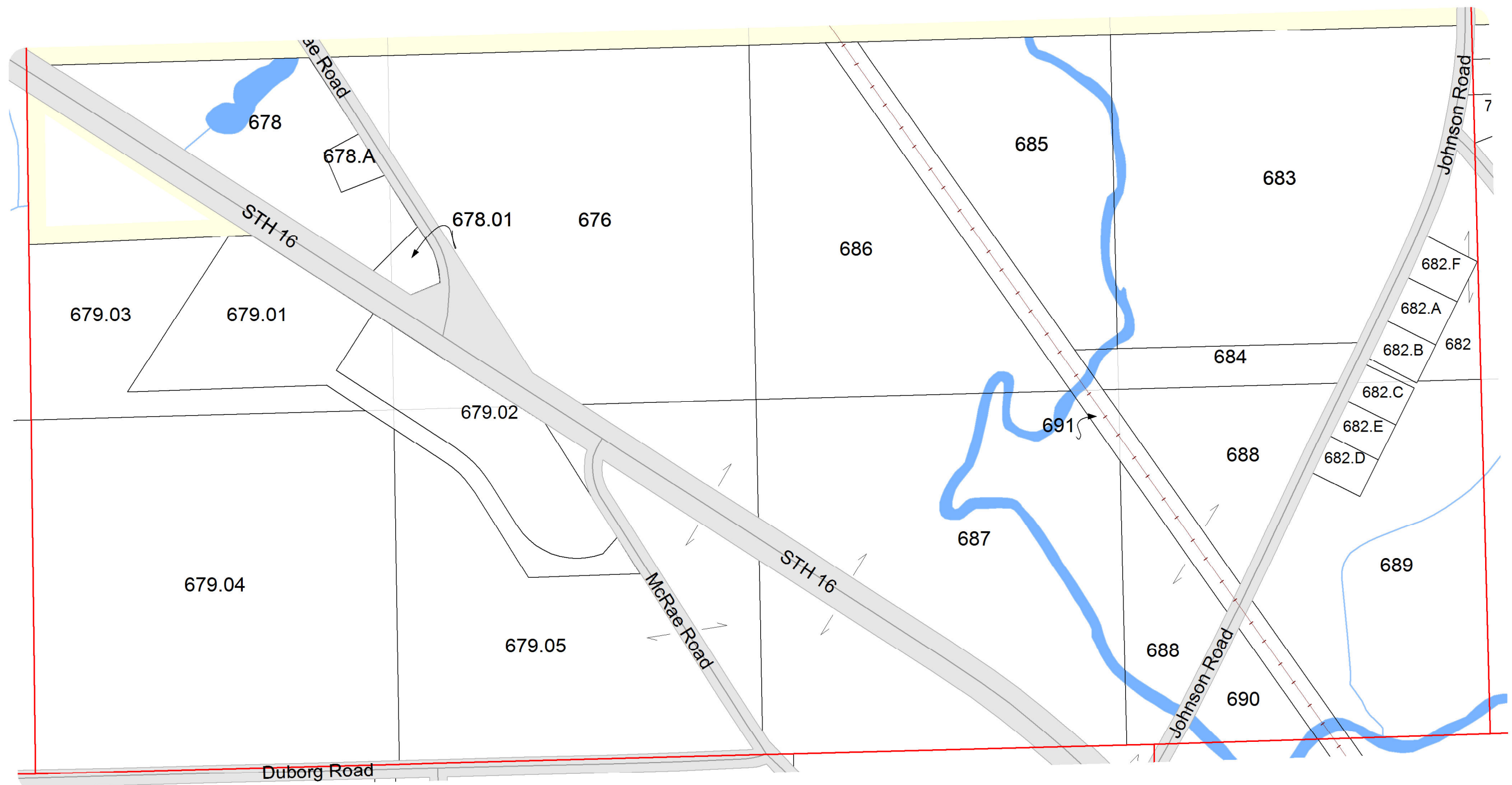
1 inch = 400 feet 1:4,800



6	5	4	3	2	1
7	8	9	10	11	12
18	17	16	15	14	13
19	20	21	22	23	24
30	29	28	27	26	25
31	32	33	34	35	36

SEE VILLAGE OF FALL RIVER

SEE SECTION 33 TOWN OF FOUNTAIN PRAIRIE



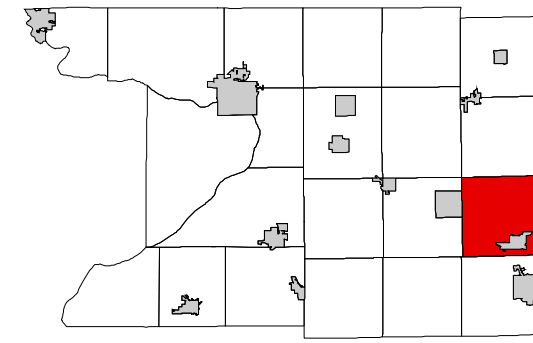
SEE SECTION 35 TOWN OF FOUNTAIN PRAIRIE

SEE SECTION 03 TOWN OF COLUMBUS

# TOWN OF FOUNTAIN PRAIRIE

## SECTION 35 T11N R12E

1 inch = 400 feet 1:4,800

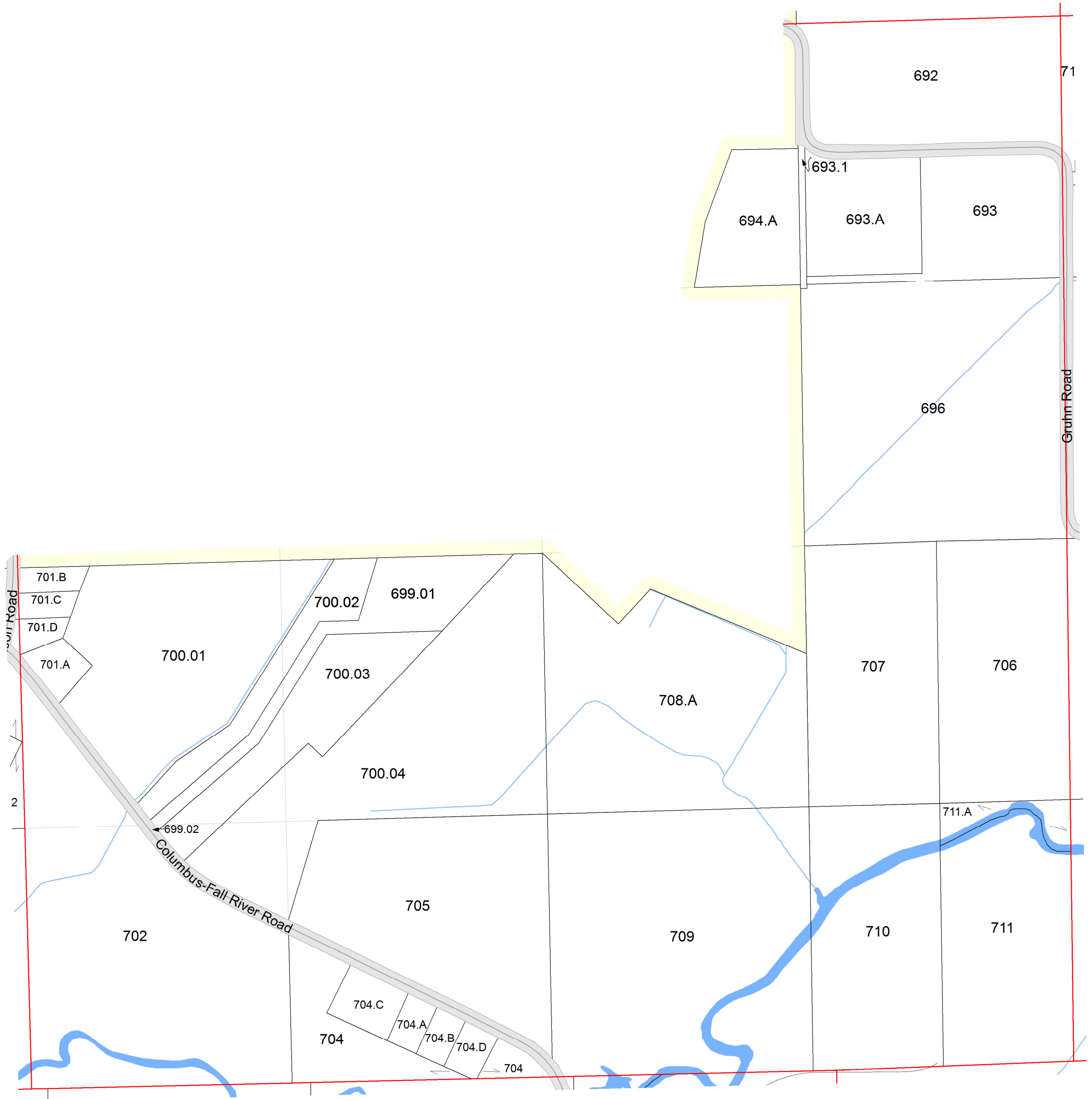


6	5	4	3	2	1
7	8	9	10	11	12
18	17	16	15	14	13
19	20	21	22	23	24
30	29	28	27	26	25
31	32	33	34	35	36

SEE VILLAGE OF FALL RIVER

SEE VILLAGE OF FALL RIVER

SEE SECTION 36 TOWN OF FOUNTAIN PRAIRIE

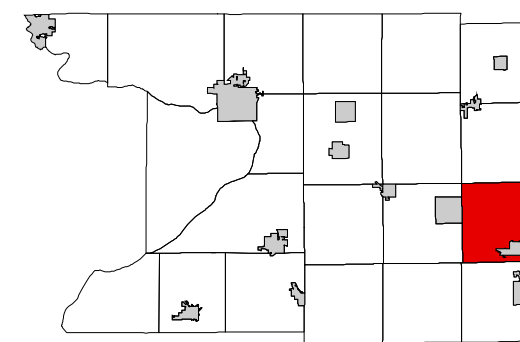


SEE SECTION 02 TOWN OF COLUMBUS

# TOWN OF FOUNTAIN PRAIRIE

SECTION 36 T11N R12E

1 inch = 400 feet 1:4,800

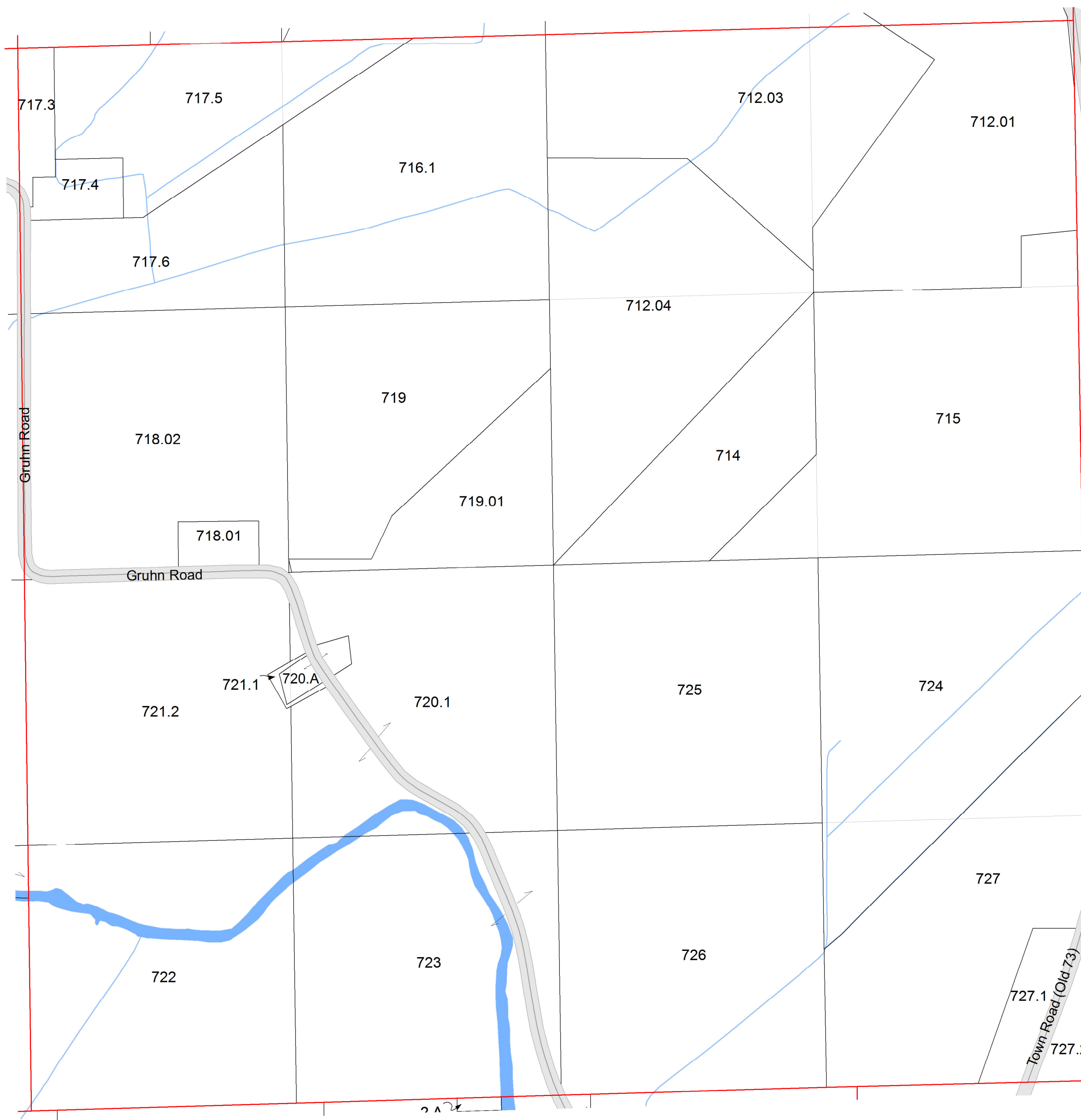


6	5	4	3	2	1
7	8	9	10	11	12
18	17	16	15	14	13
19	20	21	22	23	24
30	29	28	27	26	25
31	32	33	34	35	36

SEE SECTION 25 TOWN OF FOUNTAIN PRAIRIE

SEE SECTION 35 TOWN OF FOUNTAIN PRAIRIE

SEE DODGE COUNTY



SEE SECTION 01 TOWN OF COLUMBUS