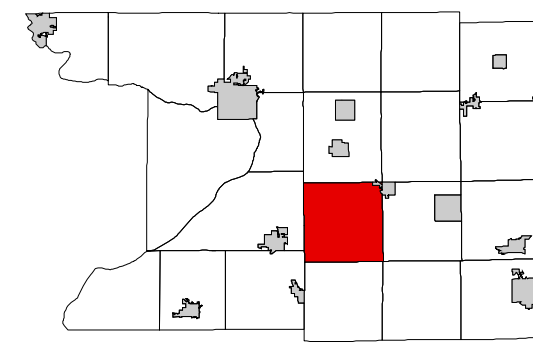
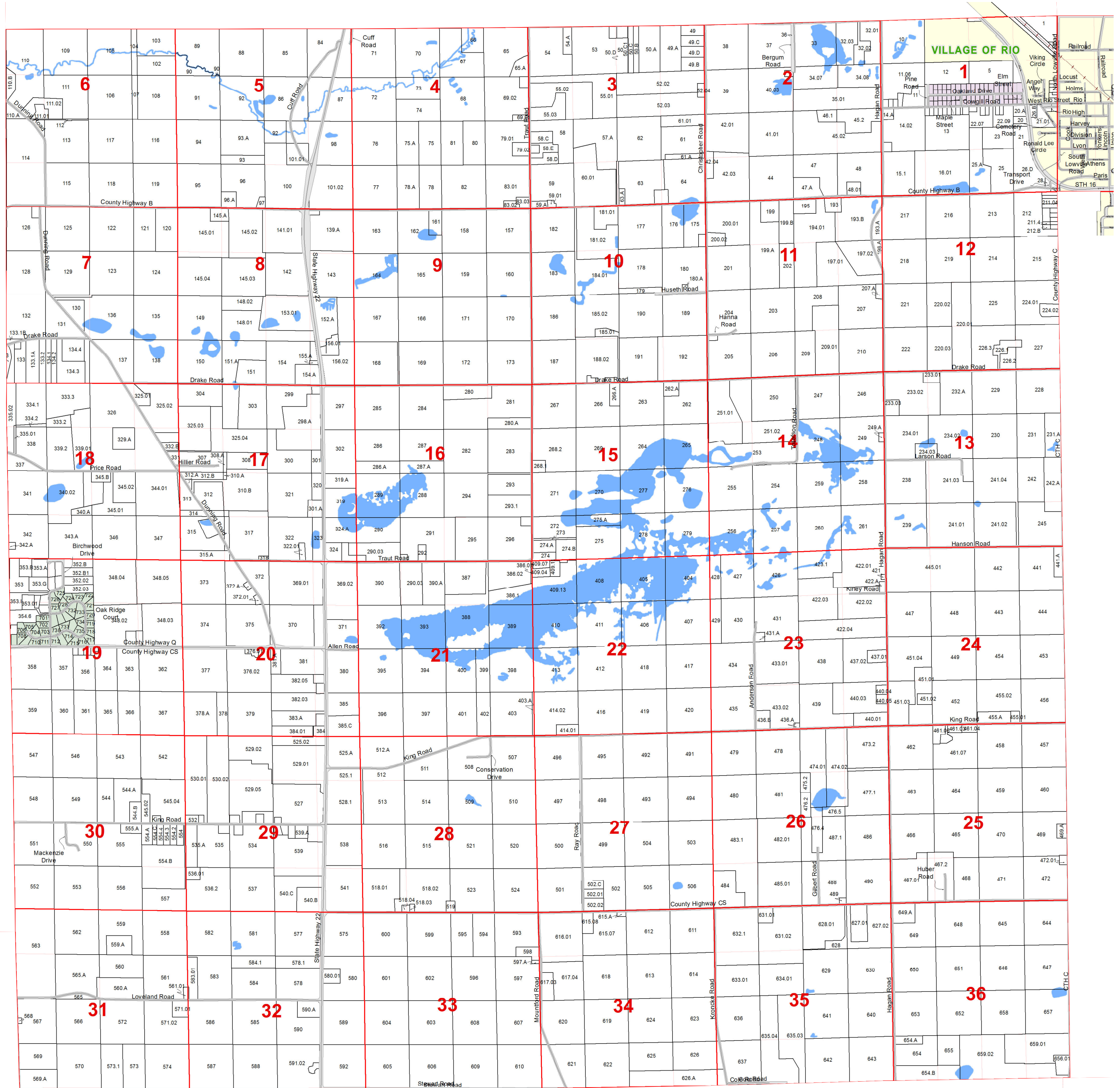


TOWN OF LOWVILLE



6	5	4	3	2	1
7	8	9	10	11	12
18	17	16	15	14	13
19	20	21	22	23	24
30	29	28	27	26	25
31	32	33	34	35	36

SEE TOWN OF WYOCENA



SEE TOWN OF DEKORRA

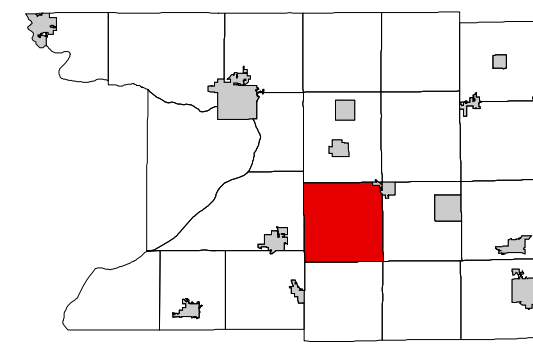
SEE TOWN OF OTSEGO

SEE TOWN OF LEEDS

TOWN OF LOWVILLE

SECTION 1 T11N R10E

1 inch = 400 feet 1:4,800

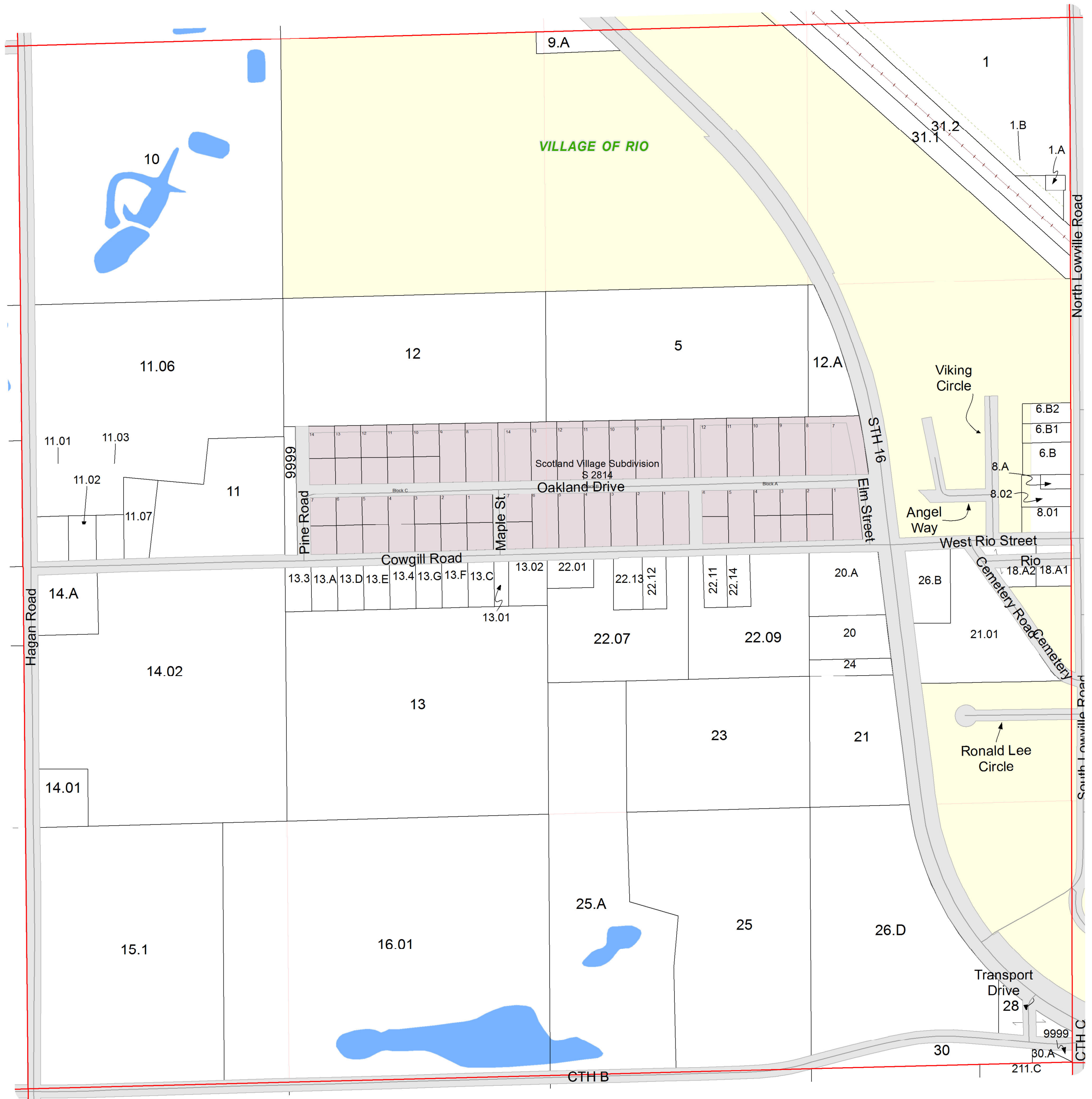


6	5	4	3	2	1
7	8	9	10	11	12
18	17	16	15	14	13
19	20	21	22	23	24
30	29	28	27	26	25
31	32	33	34	35	36

SEE SECTION 36 - TOWN OF WYOCENA

SEE SECTION 2 - TOWN OF LOWVILLE

SEE VILLAGE OF RIO

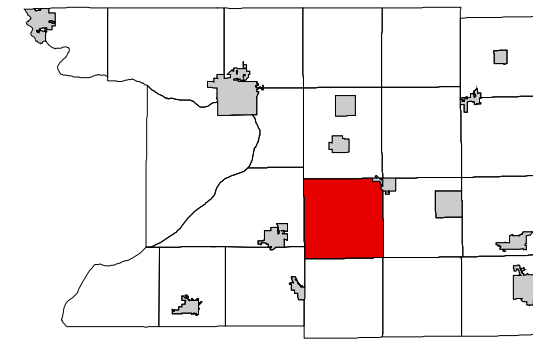


SEE SECTION 12 - TOWN OF LOWVILLE

TOWN OF LOWVILLE

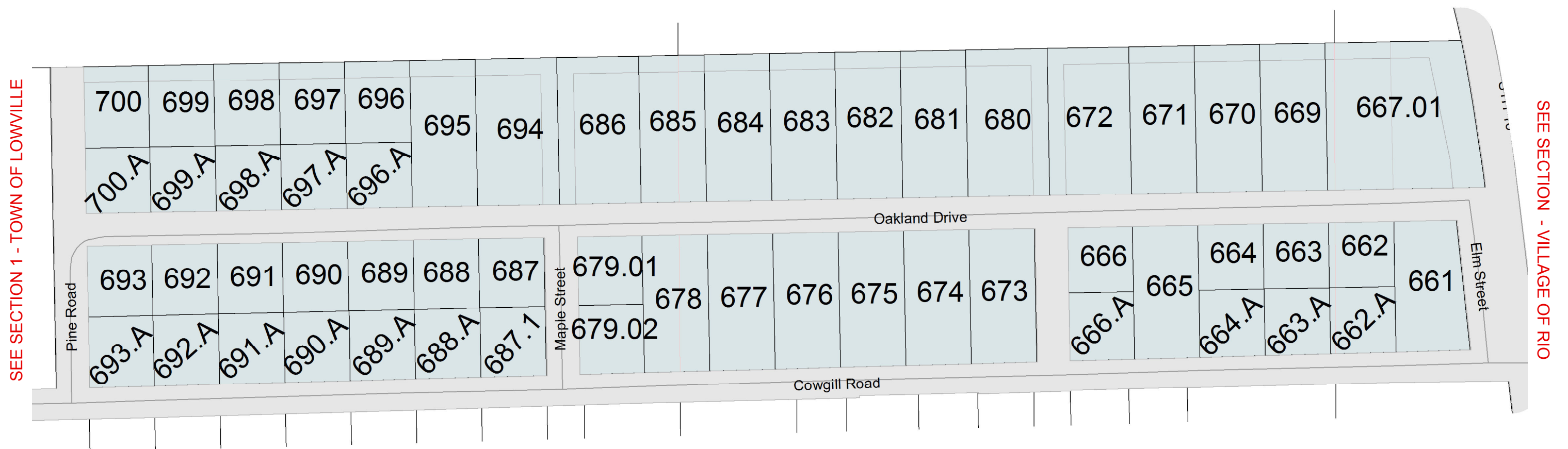
SECTION 1 T11N R10E

1 inch = 200 feet 1:2,400



6	5	4	3	2	1
7	8	9	10	11	12
18	17	16	15	14	13
19	20	21	22	23	24
30	29	28	27	26	25
31	32	33	34	35	36

SEE SECTION 1 - TOWN OF LOWVILLE

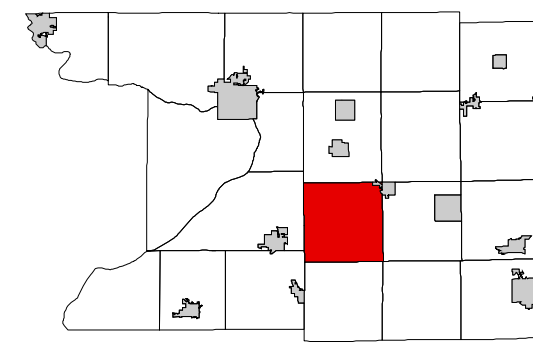


SEE SECTION 1 - TOWN OF LOWVILLE

TOWN OF LOWVILLE

SECTION 2 T11N R10E

1 inch = 400 feet 1:4,800

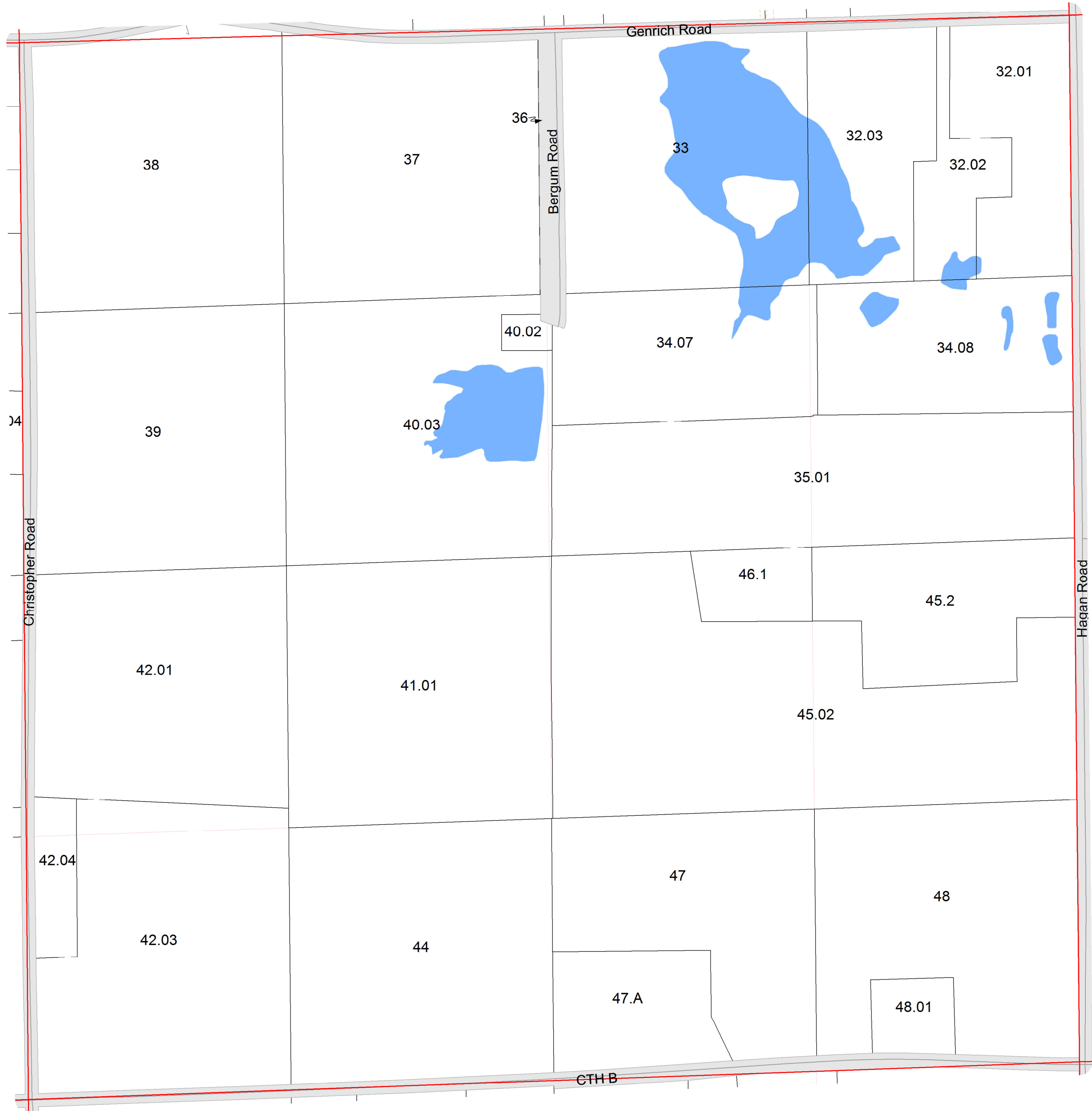


6	5	4	3	2	1
7	8	9	10	11	12
18	17	16	15	14	13
19	20	21	22	23	24
30	29	28	27	26	25
31	32	33	34	35	36

SEE SECTION 35 - TOWN OF WYOCENA

SEE SECTION 3 - TOWN OF LOWVILLE

SEE SECTION 1 - TOWN OF LOWVILLE

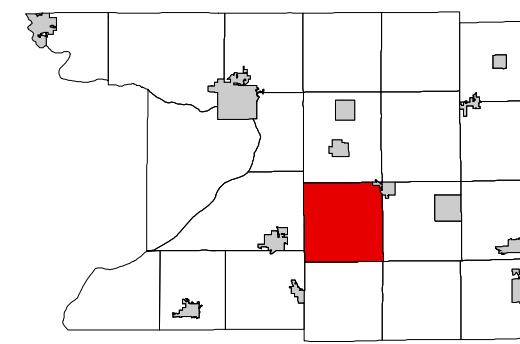


SEE SECTION 11 - TOWN OF LOWVILLE

TOWN OF LOWVILLE

SECTION 3 T11N R10E

1 inch = 400 feet 1:4,800

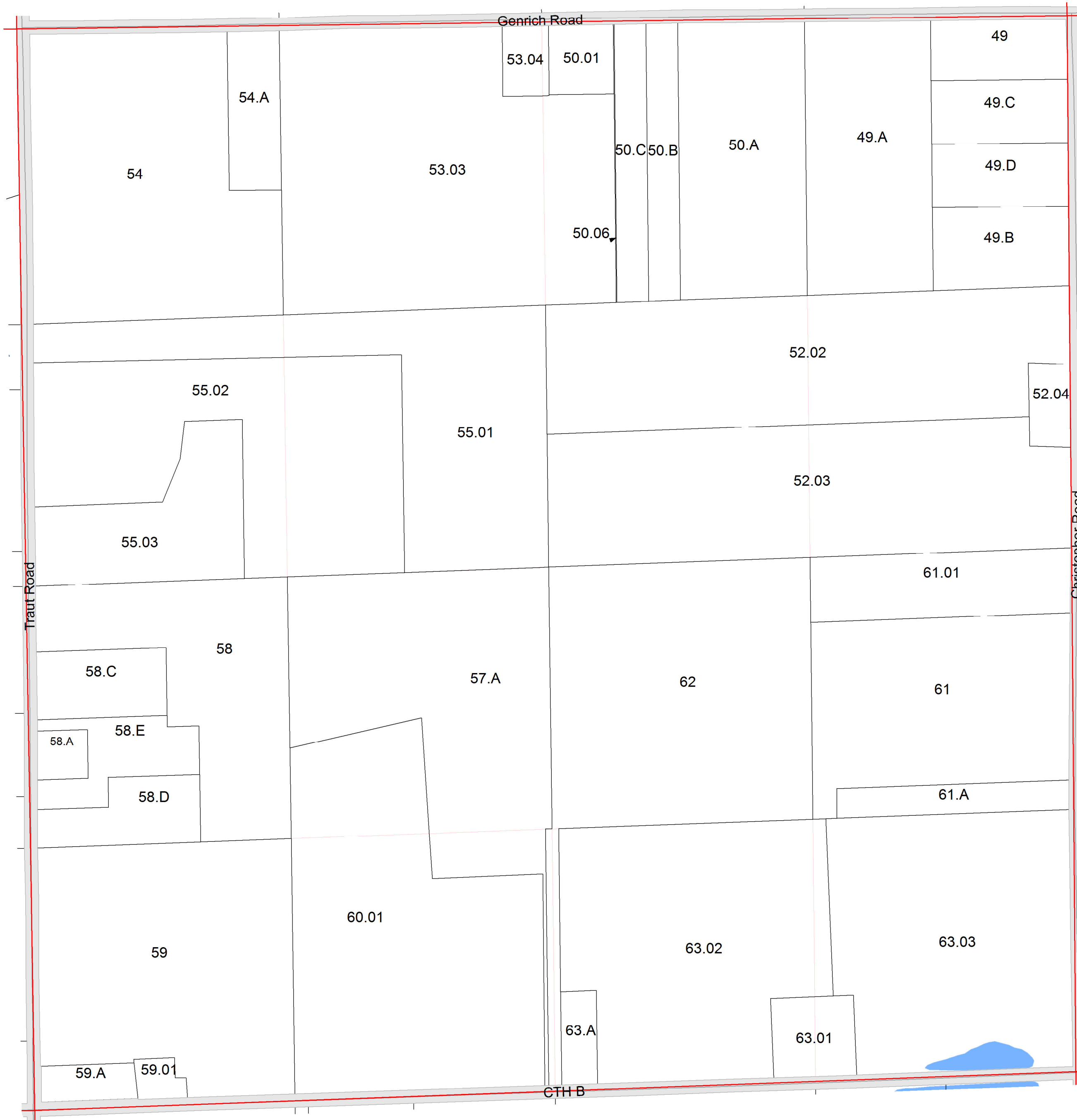


6	5	4	3	2	1
7	8	9	10	11	12
18	17	16	15	14	13
19	20	21	22	23	24
30	29	28	27	26	25
31	32	33	34	35	36

SEE SECTION 34 - TOWN OF WYOCENA

SEE SECTION 4 - TOWN OF LOWVILLE

SEE SECTION 2 - TOWN OF LOWVILLE

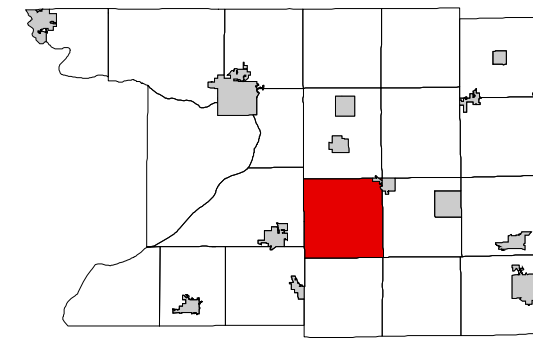


SEE SECTION 10 - TOWN OF LOWVILLE

TOWN OF LOWVILLE

SECTION 4 T11N R10E

1 inch = 400 feet 1:4,800

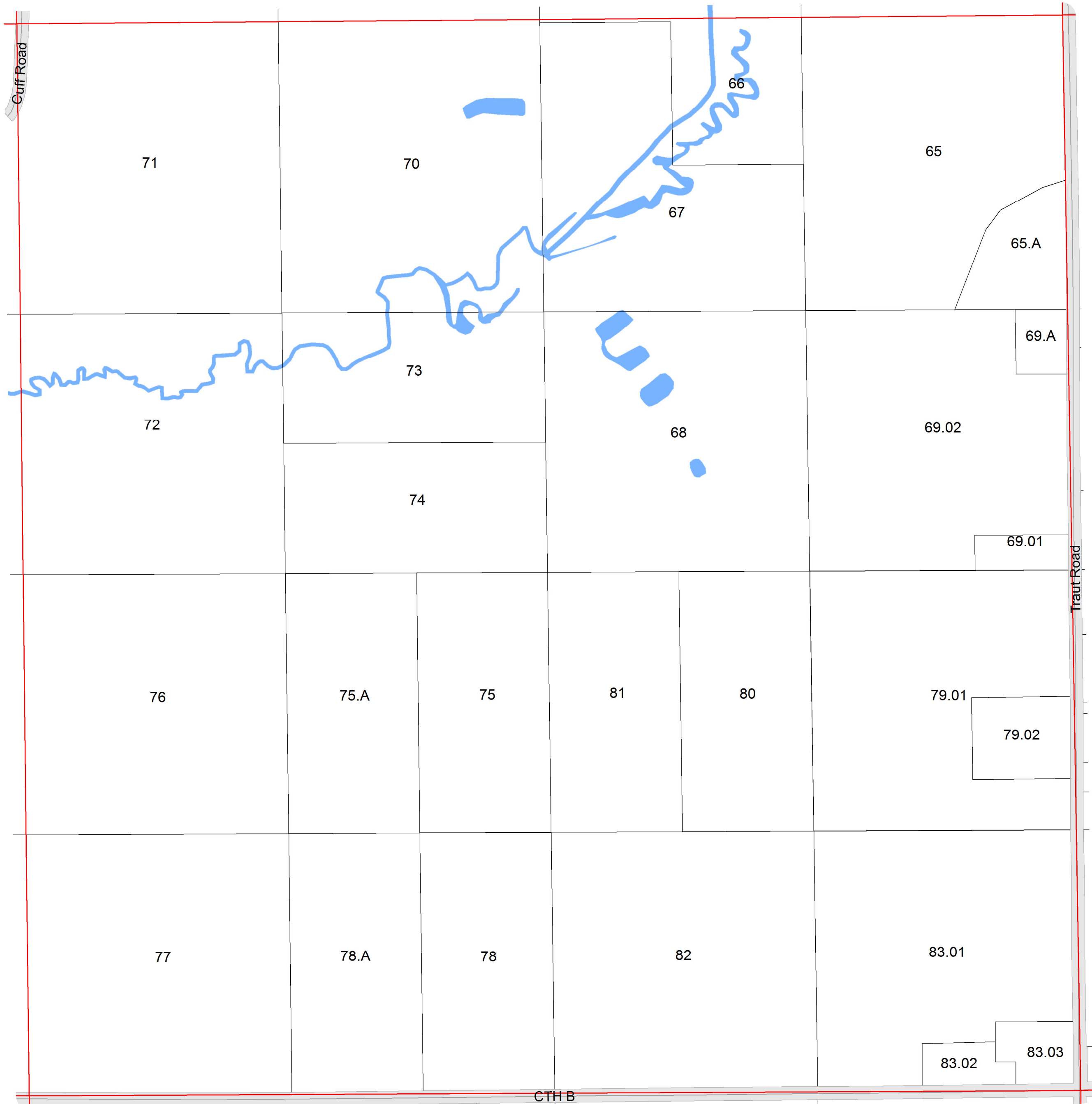


6	5	4	3	2	1
7	8	9	10	11	12
18	17	16	15	14	13
19	20	21	22	23	24
30	29	28	27	26	25
31	32	33	34	35	36

SEE SECTION 33 - TOWN OF WYOCENA

SEE SECTION 5 - TOWN OF LOWVILLE

SEE SECTION 3 - TOWN OF LOWVILLE

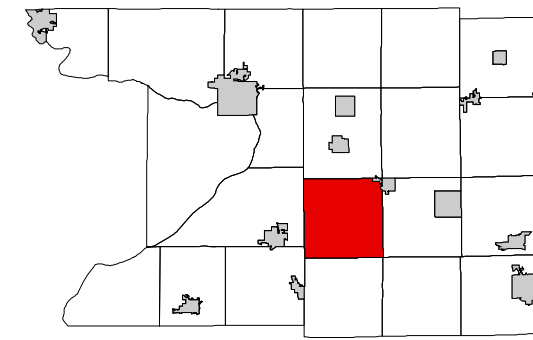


SEE SECTION 9 - TOWN OF LOWVILLE

TOWN OF LOWVILLE

SECTION 5 T11N R10E

1 inch = 400 feet 1:4,800

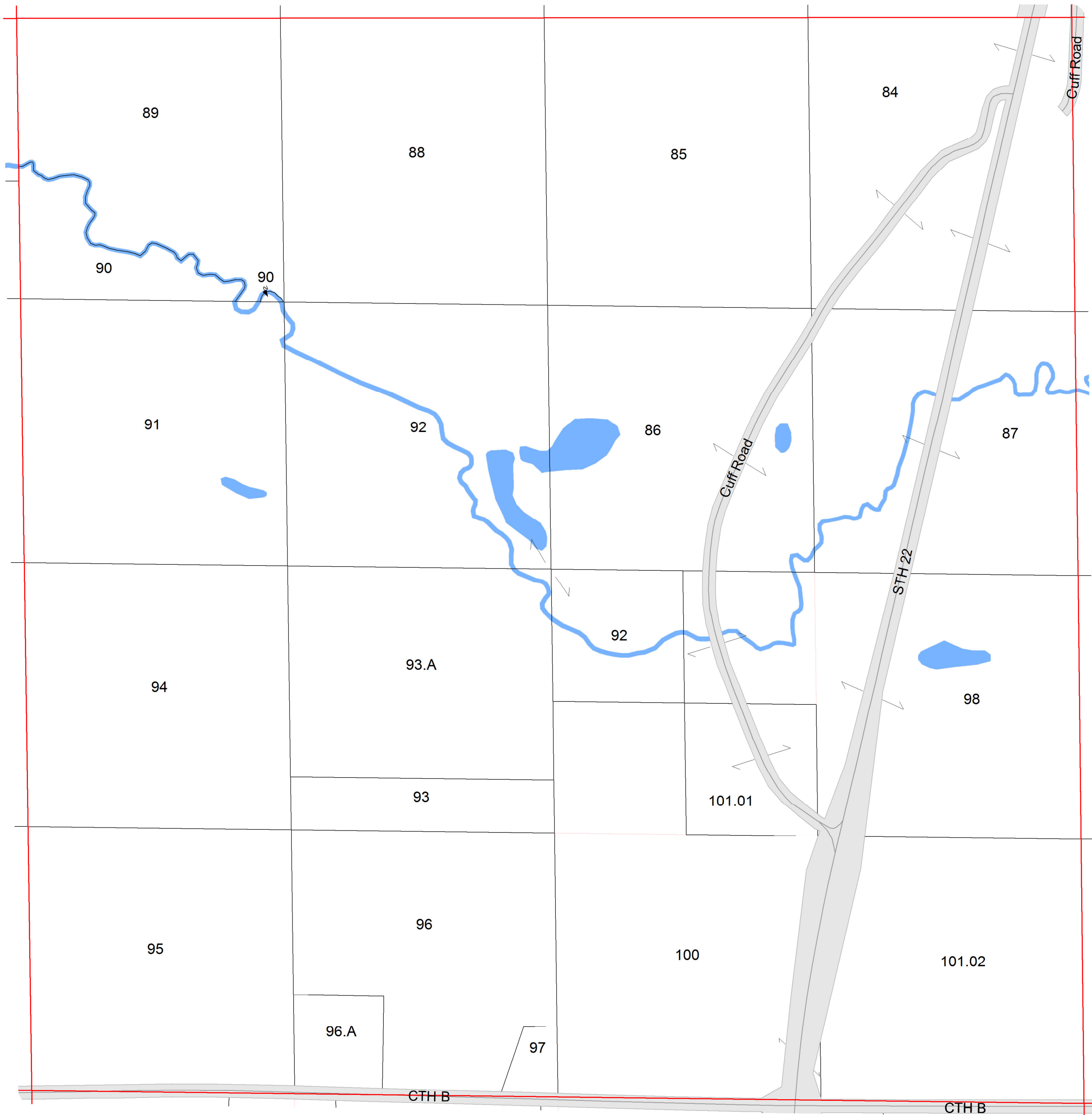


6	5	4	3	2	1
7	8	9	10	11	12
18	17	16	15	14	13
19	20	21	22	23	24
30	29	28	27	26	25
31	32	33	34	35	36

SEE SECTION 32 - TOWN OF WYOCENA

SEE SECTION 6 - TOWN OF LOWVILLE

SEE SECTION 4 - TOWN OF LOWVILLE

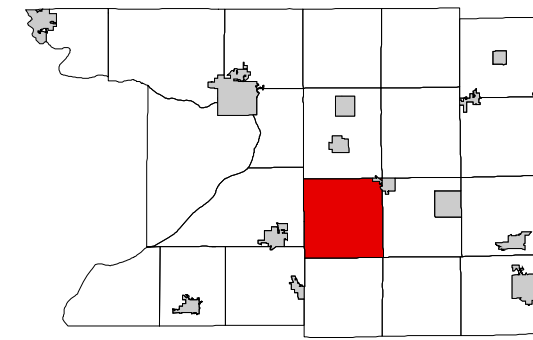


SEE SECTION 8 - TOWN OF LOWVILLE

TOWN OF LOWVILLE

SECTION 6 T11N R10E

1 inch = 400 feet 1:4,800

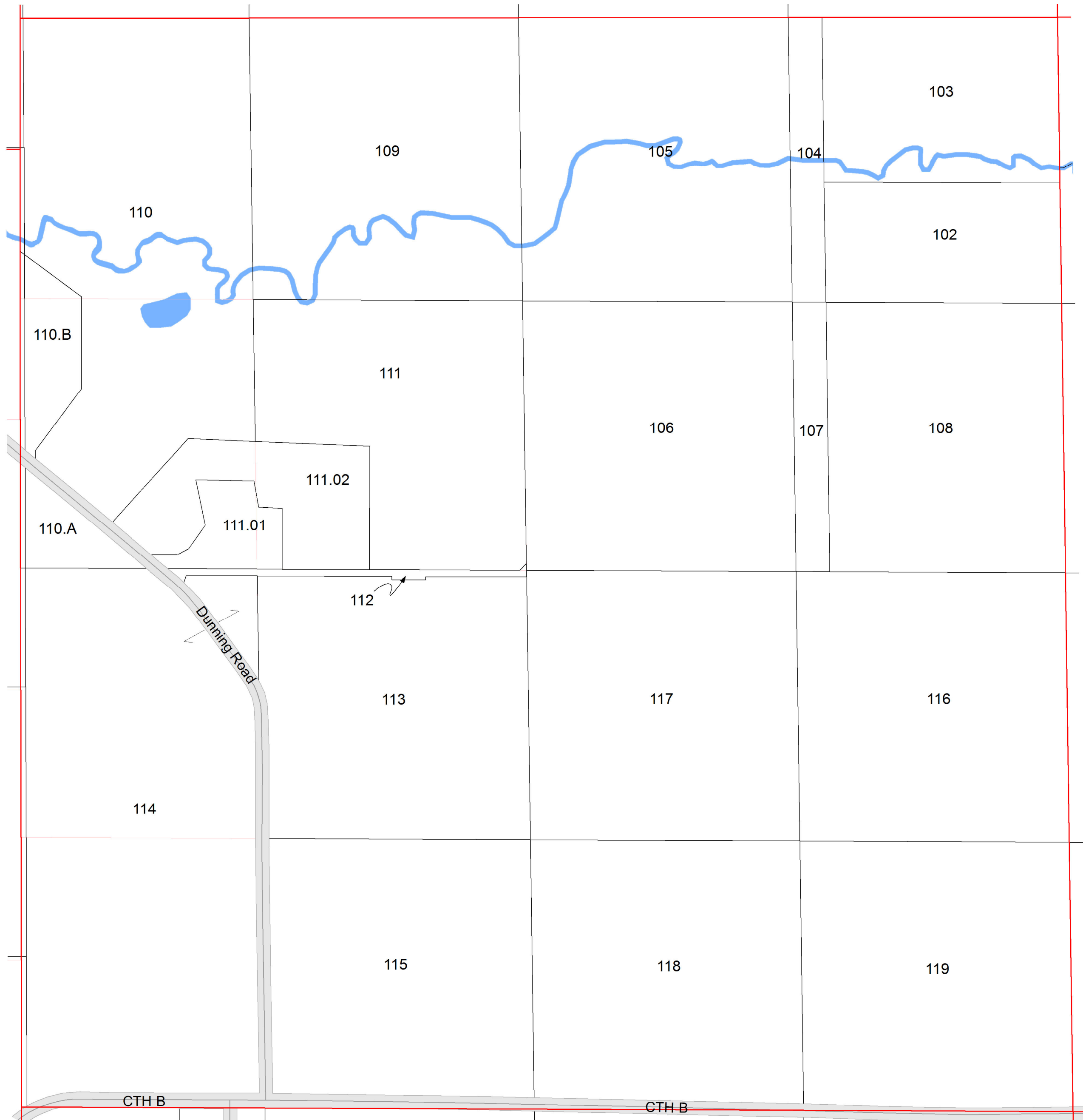


6	5	4	3	2	1
7	8	9	10	11	12
18	17	16	15	14	13
19	20	21	22	23	24
30	29	28	27	26	25
31	32	33	34	35	36

SEE SECTION 31 - TOWN OF WYOCENA

SEE SECTION 12 - TOWN OF DEKORRA

SEE SECTION 5 - TOWN OF LOWVILLE

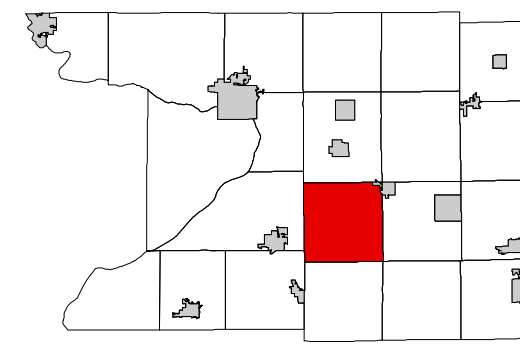


SEE SECTION 7 - TOWN OF LOWVILLE

TOWN OF LOWVILLE

SECTION 7 T11N R10E

1 inch = 400 feet 1:4,800



6	5	4	3	2	1
7	8	9	10	11	12
18	17	16	15	14	13
19	20	21	22	23	24
30	29	28	27	26	25
31	32	33	34	35	36

SEE SECTION 6 - TOWN OF LOWVILLE

SEE SECTION 13 - TOWN OF DEKORRA

SEE SECTION 8 - TOWN OF LOWVILLE

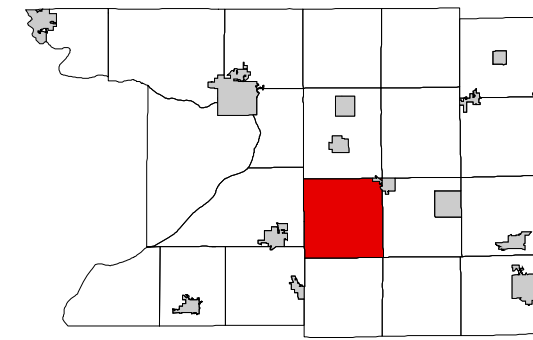


SEE SECTION 18 - TOWN OF LOWVILLE

TOWN OF LOWVILLE

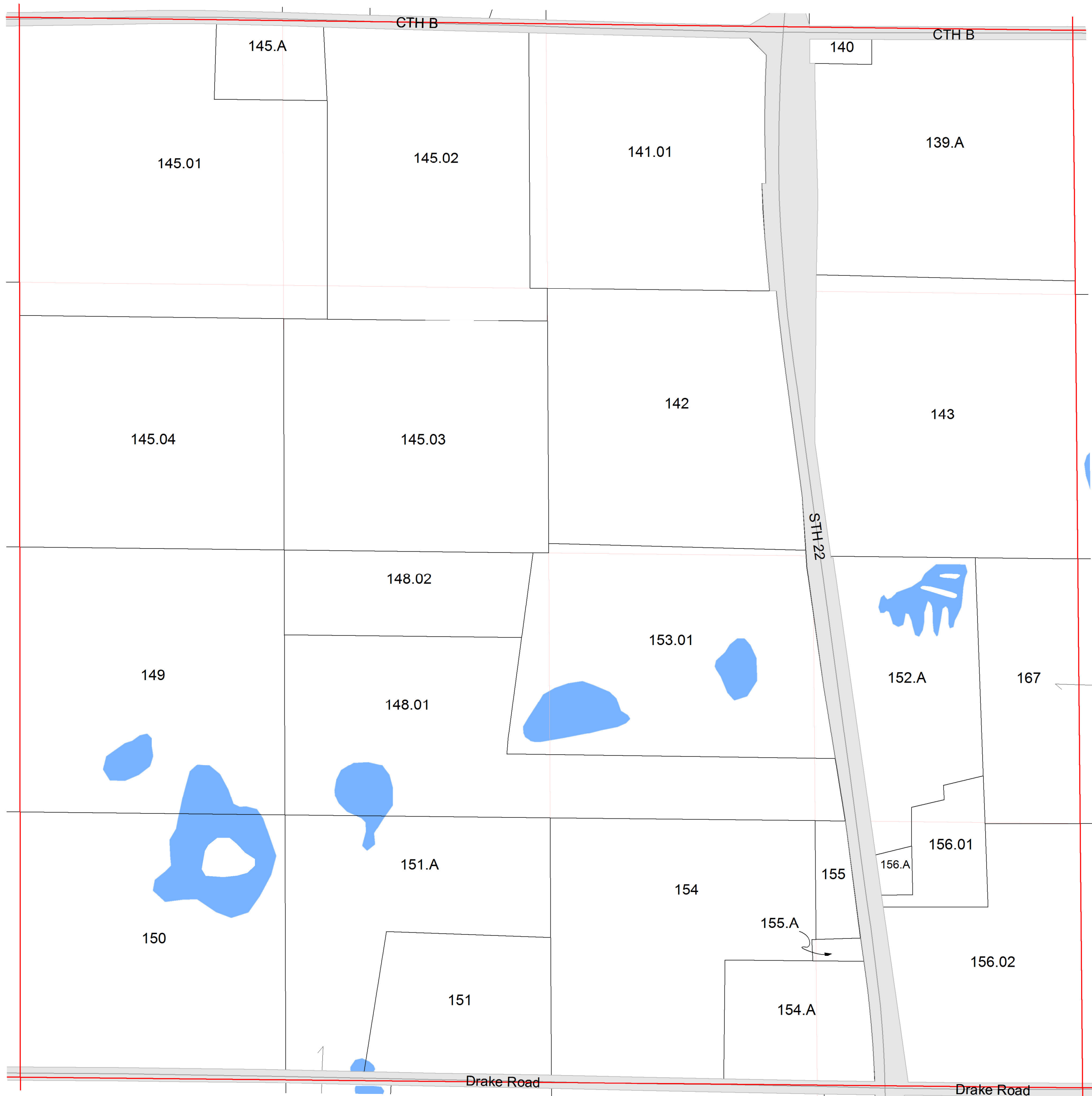
SECTION 8 T11N R10E

1 inch = 400 feet 1:4,800



6	5	4	3	2	1
7	8	9	10	11	12
18	17	16	15	14	13
19	20	21	22	23	24
30	29	28	27	26	25
31	32	33	34	35	36

SEE SECTION 5 - TOWN OF LOWVILLE



SEE SECTION 7 - TOWN OF LOWVILLE

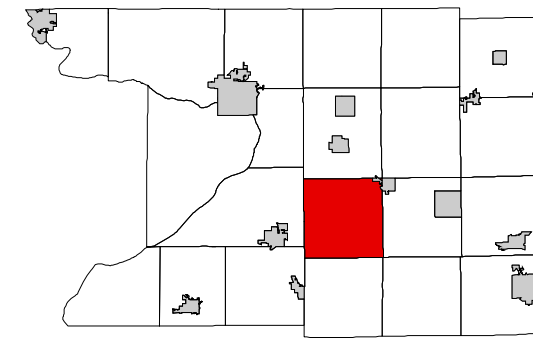
SEE SECTION 9 - TOWN OF LOWVILLE

SEE SECTION 17 - TOWN OF LOWVILLE

TOWN OF LOWVILLE

SECTION 9 T11N R10E

1 inch = 400 feet 1:4,800

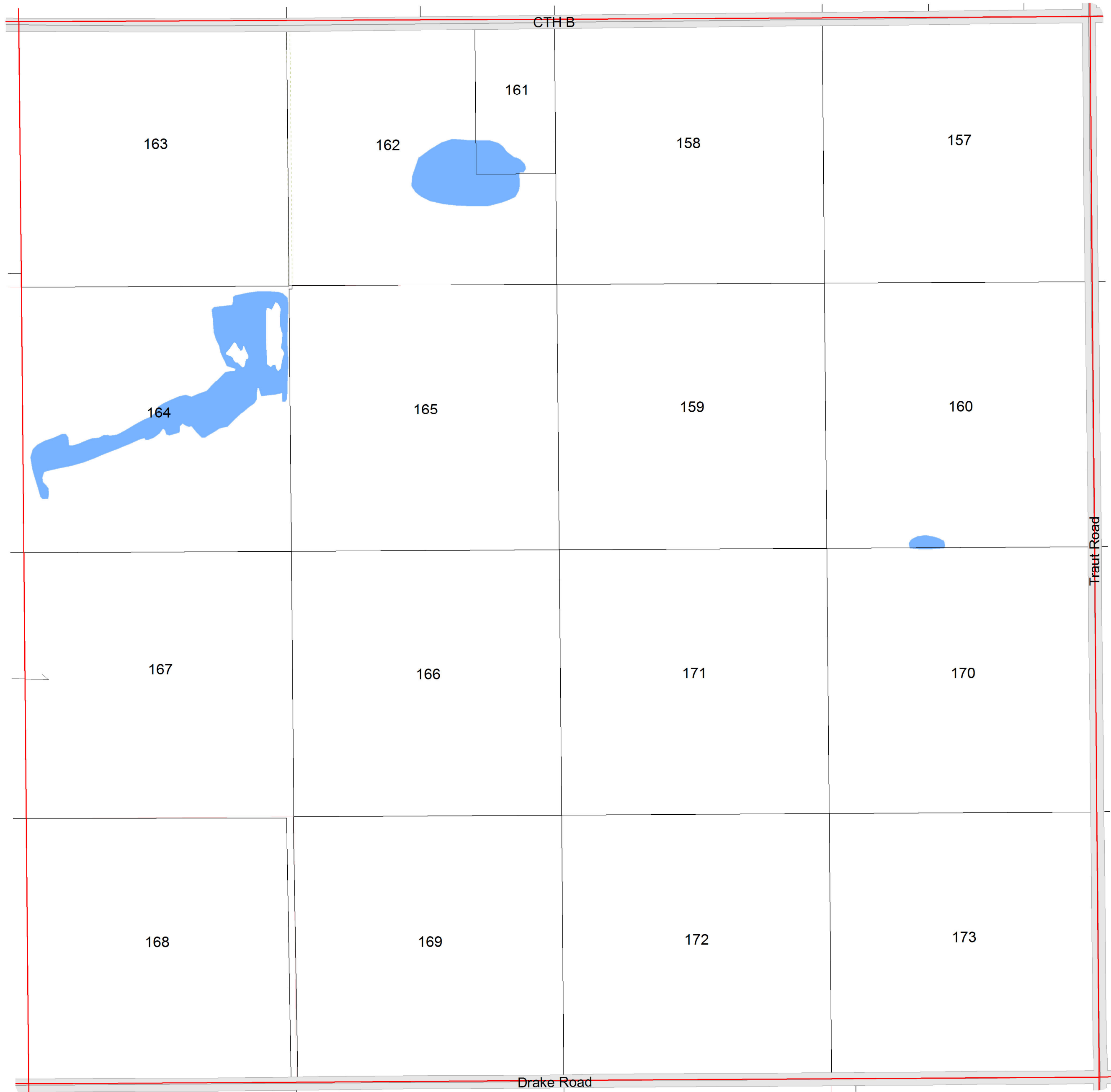


6	5	4	3	2	1
7	8	9	10	11	12
18	17	16	15	14	13
19	20	21	22	23	24
30	29	28	27	26	25
31	32	33	34	35	36

SEE SECTION 4 - TOWN OF LOWVILLE

SEE SECTION 8 - TOWN OF LOWVILLE

SEE SECTION 10 - TOWN OF LOWVILLE

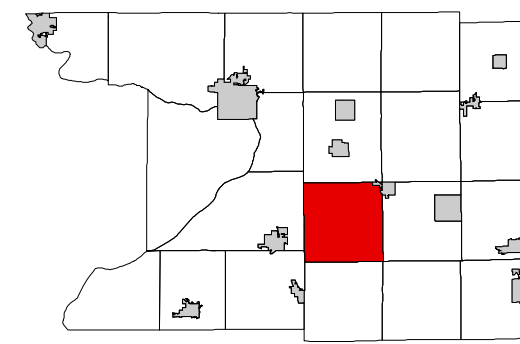


SEE SECTION 16 - TOWN OF LOWVILLE

TOWN OF LOWVILLE

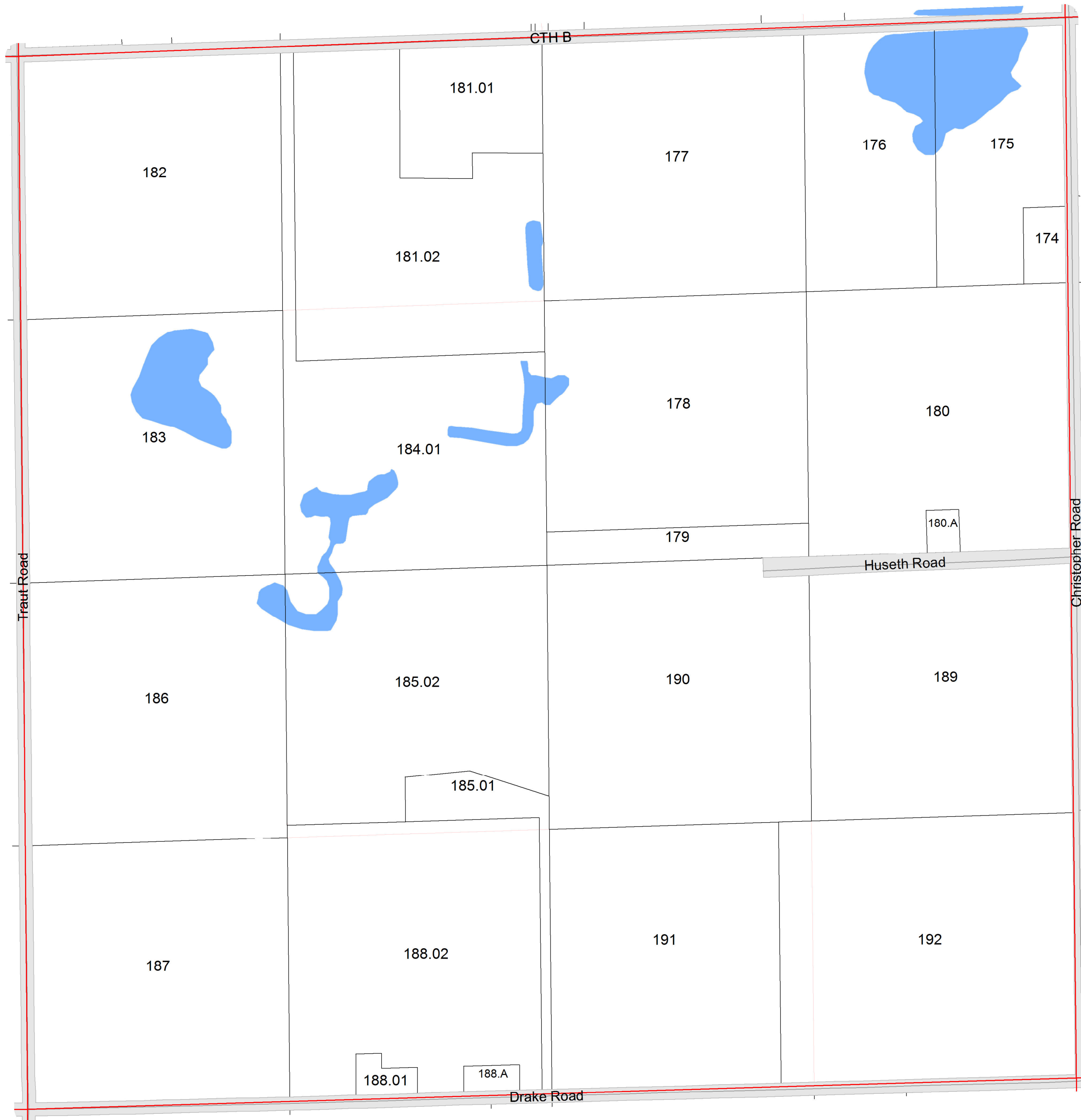
SECTION 10 T11N R10E

1 inch = 400 feet 1:4,800



6	5	4	3	2	1
7	8	9	10	11	12
18	17	16	15	14	13
19	20	21	22	23	24
30	29	28	27	26	25
31	32	33	34	35	36

SEE SECTION 3 - TOWN OF LOWVILLE



SEE SECTION 9 - TOWN OF LOWVILLE

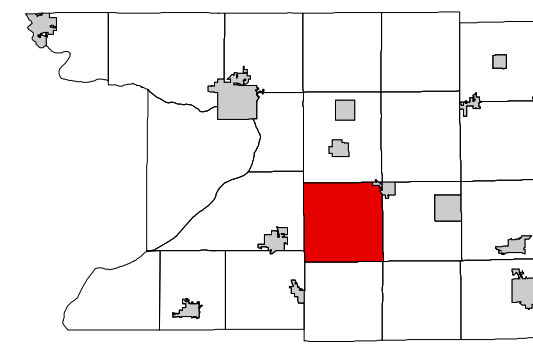
SEE SECTION 11 - TOWN OF LOWVILLE

SEE SECTION 15 - TOWN OF LOWVILLE

TOWN OF LOWVILLE

SECTION 11 T11N R10E

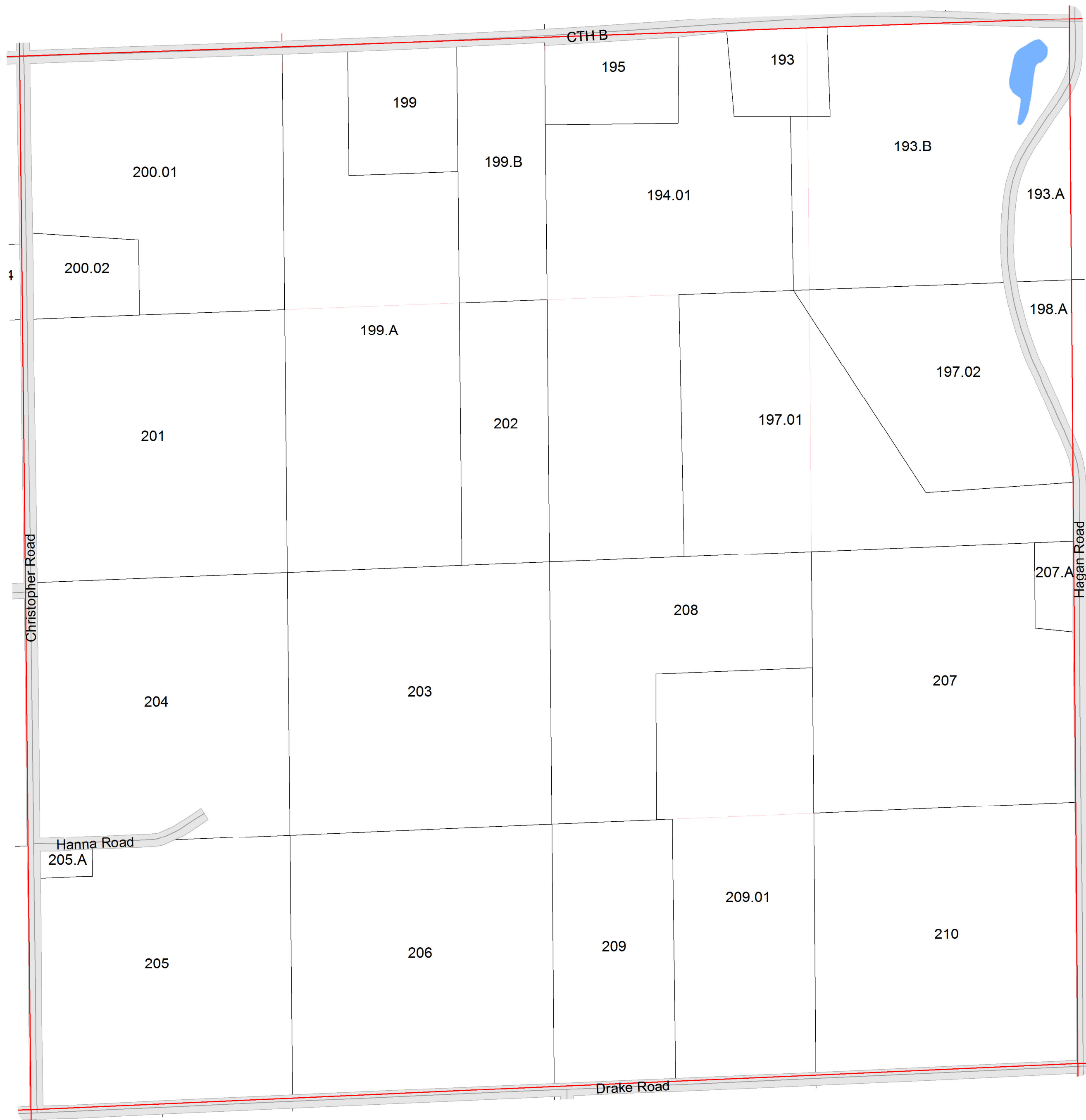
1 inch = 400 feet 1:4,800



6	5	4	3	2	1
7	8	9	10	11	12
18	17	16	15	14	13
19	20	21	22	23	24
30	29	28	27	26	25
31	32	33	34	35	36

SEE SECTION 2 - TOWN OF LOWVILLE

SEE SECTION 10 - TOWN OF LOWVILLE



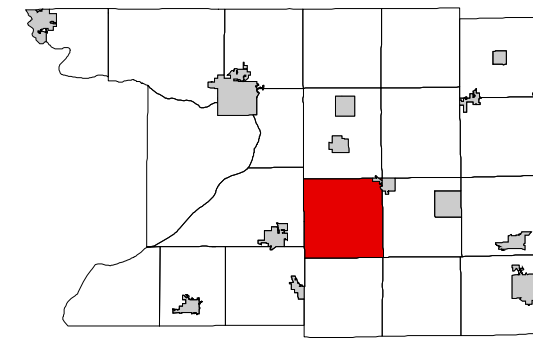
SEE SECTION 12 - TOWN OF LOWVILLE

SEE SECTION 14 - TOWN OF LOWVILLE

TOWN OF LOWVILLE

SECTION 12 T11N R10E

1 inch = 400 feet 1:4,800

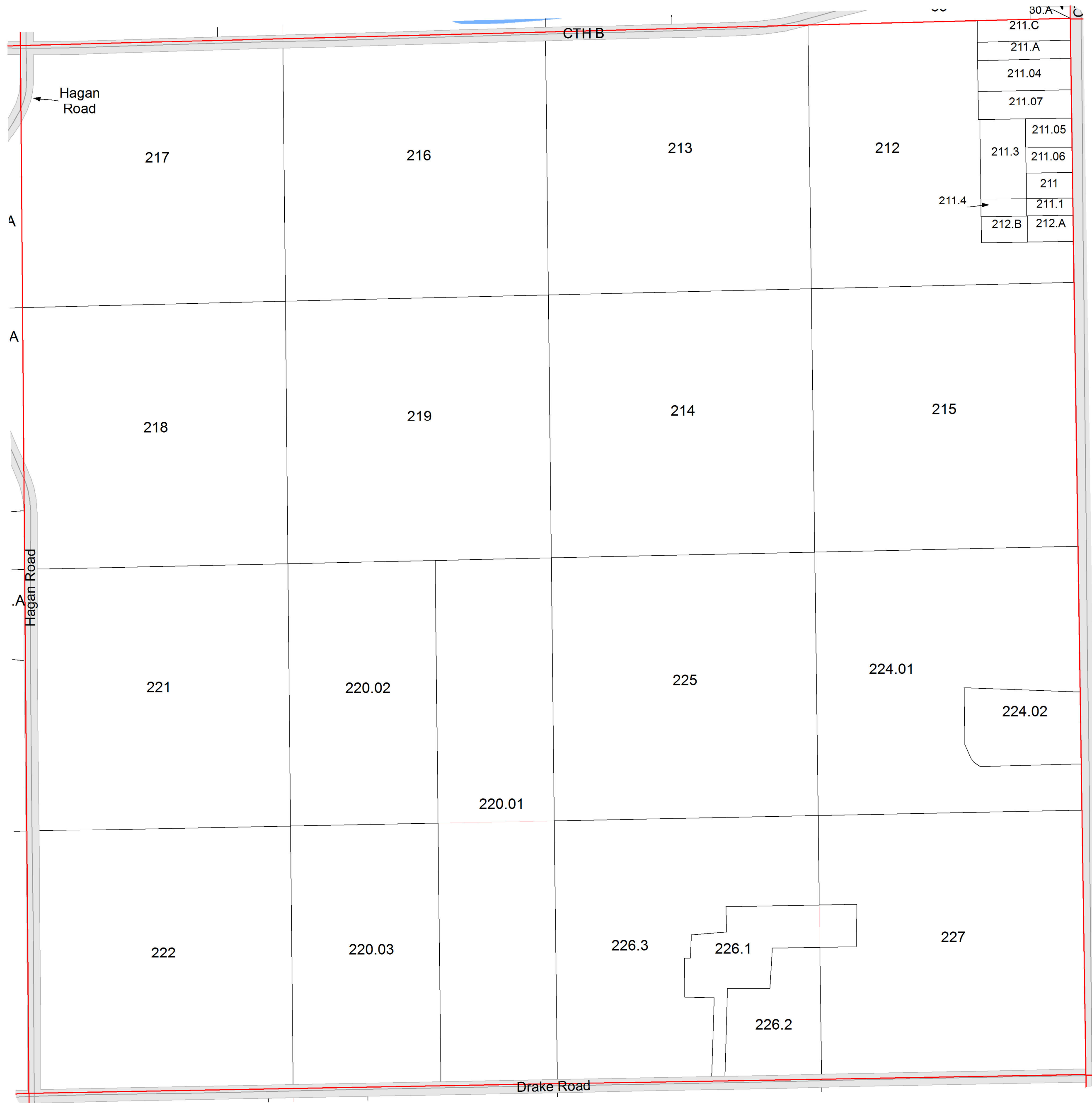


6	5	4	3	2	1
7	8	9	10	11	12
18	17	16	15	14	13
19	20	21	22	23	24
30	29	28	27	26	25
31	32	33	34	35	36

SEE SECTION 1 - TOWN OF LOWVILLE

SEE SECTION 11 - TOWN OF LOWVILLE

SEE SECTION 7 - TOWN OF OTSEGO

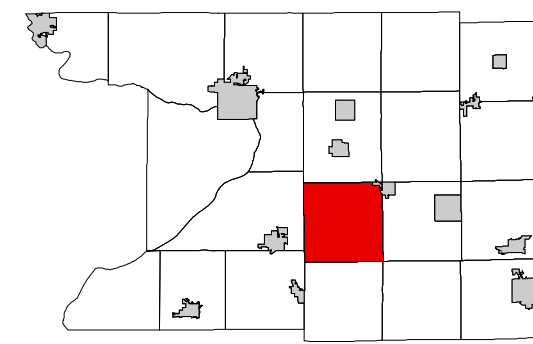


SEE SECTION 13 - TOWN OF LOWVILLE

TOWN OF LOWVILLE

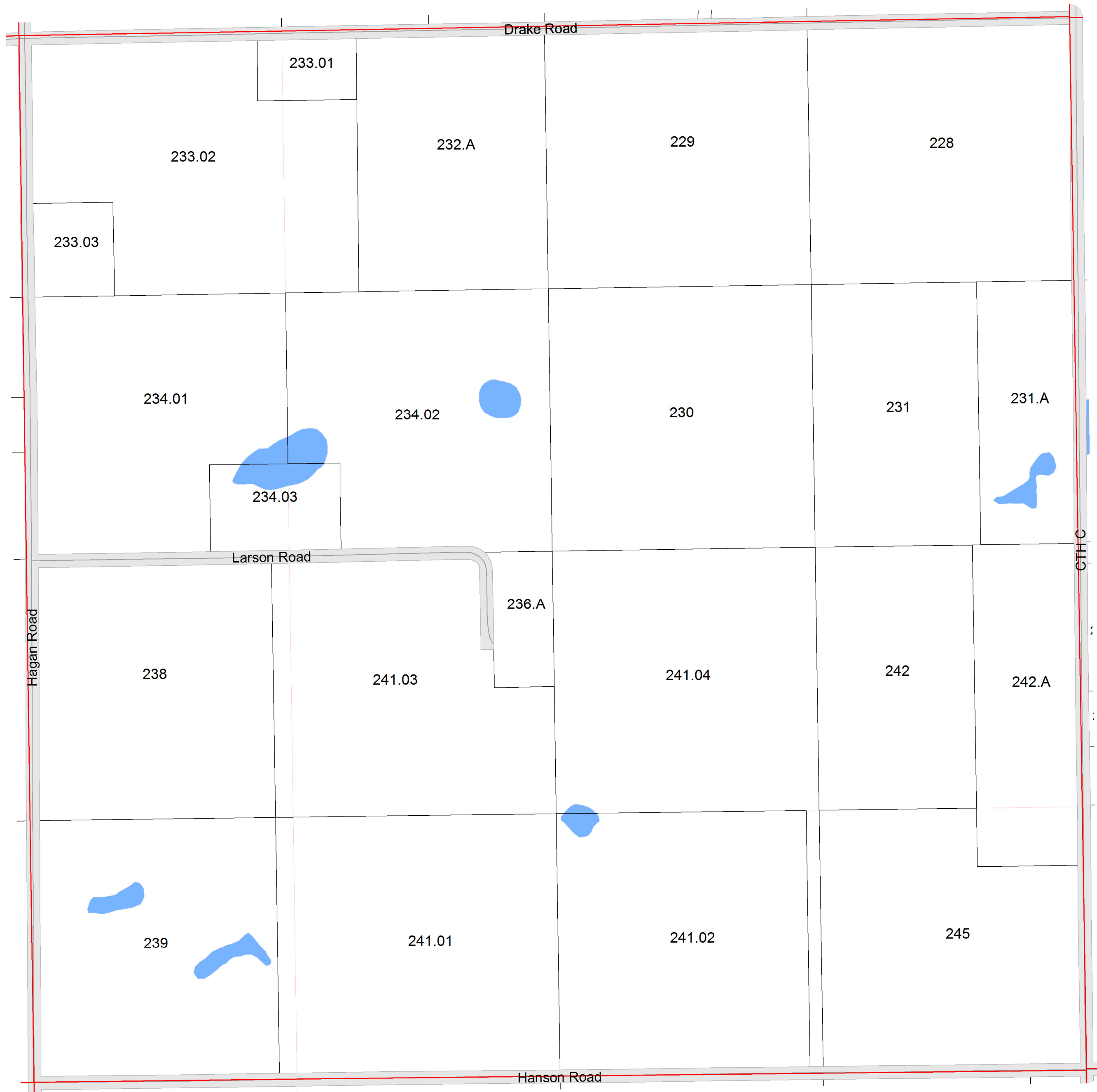
SECTION 13 T11N R10E

1 inch = 400 feet 1:4,800



6	5	4	3	2	1
7	8	9	10	11	12
18	17	16	15	14	13
19	20	21	22	23	24
30	29	28	27	26	25
31	32	33	34	35	36

SEE SECTION 12 - TOWN OF LOWVILLE



SEE SECTION 14 - TOWN OF LOWVILLE

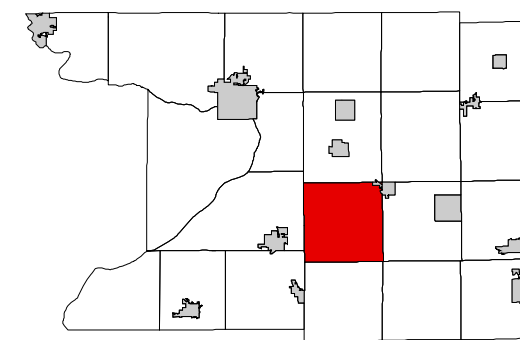
SEE SECTION 18 - TOWN OF OTSEGO

SEE SECTION 24 - TOWN OF LOWVILLE

TOWN OF LOWVILLE

SECTION 14 T11N R10E

1 inch = 400 feet 1:4,800

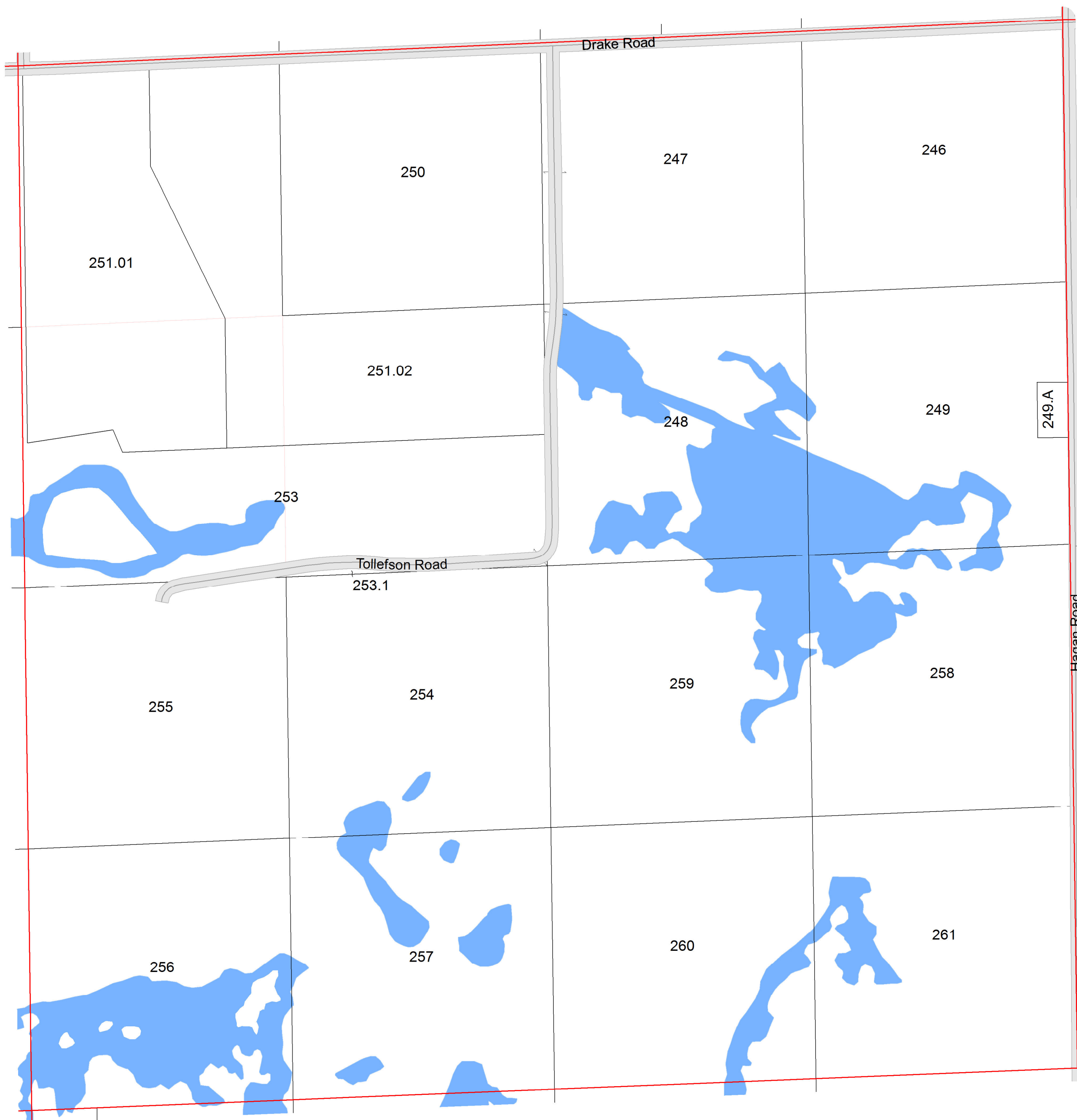


6	5	4	3	2	1
7	8	9	10	11	12
18	17	16	15	14	13
19	20	21	22	23	24
30	29	28	27	26	25
31	32	33	34	35	36

SEE SECTION 11 - TOWN OF LOWVILLE

SEE SECTION 15 - TOWN OF LOWVILLE

SEE SECTION 13 - TOWN OF LOWVILLE

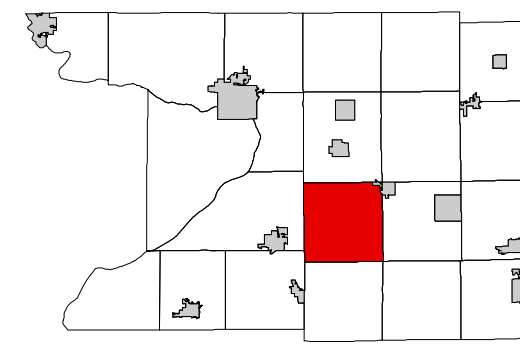


SEE SECTION 23 - TOWN OF LOWVILLE

TOWN OF LOWVILLE

SECTION 15 T11N R10E

1 inch = 400 feet 1:4,800



6	5	4	3	2	1
7	8	9	10	11	12
18	17	16	15	14	13
19	20	21	22	23	24
30	29	28	27	26	25
31	32	33	34	35	36

SEE SECTION 10 - TOWN OF LOWVILLE



SEE SECTION 16 - TOWN OF LOWVILLE

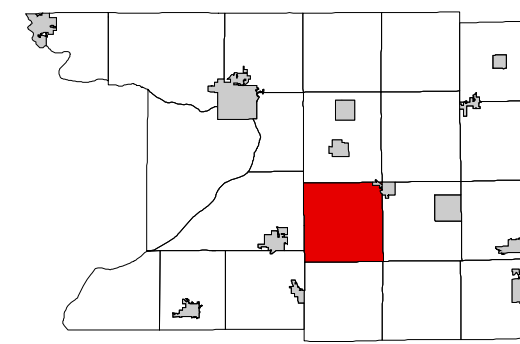
SEE SECTION 14 - TOWN OF LOWVILLE

SEE SECTION 22 - TOWN OF LOWVILLE

TOWN OF LOWVILLE

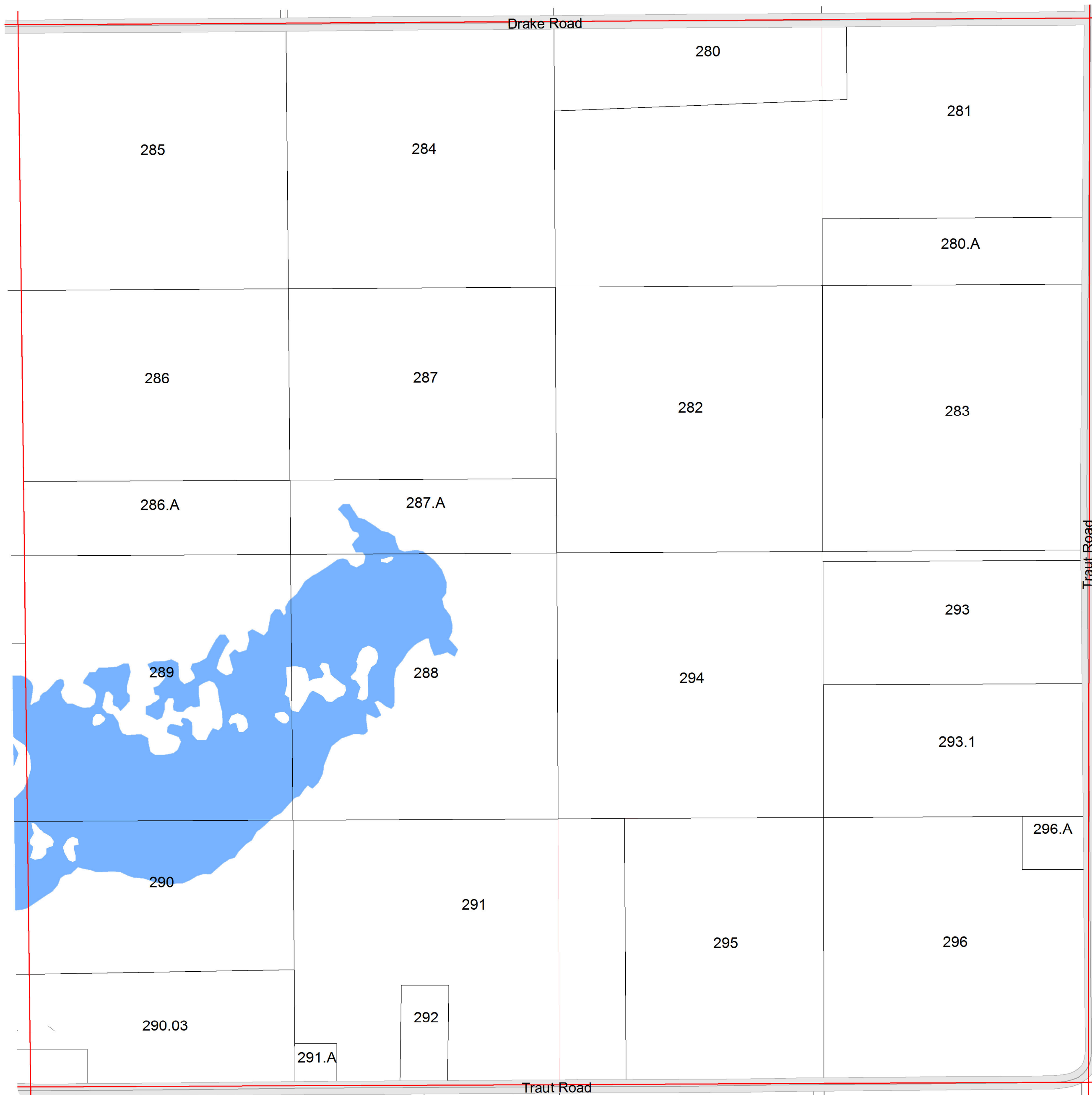
SECTION 16 T11N R10E

1 inch = 400 feet 1:4,800



6	5	4	3	2	1
7	8	9	10	11	12
18	17	16	15	14	13
19	20	21	22	23	24
30	29	28	27	26	25
31	32	33	34	35	36

SEE SECTION 9 - TOWN OF LOWVILLE



SEE SECTION 17 - TOWN OF LOWVILLE

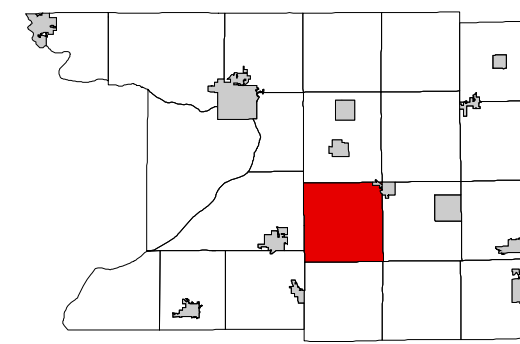
SEE SECTION 15 - TOWN OF LOWVILLE

SEE SECTION 21 - TOWN OF LOWVILLE

TOWN OF LOWVILLE

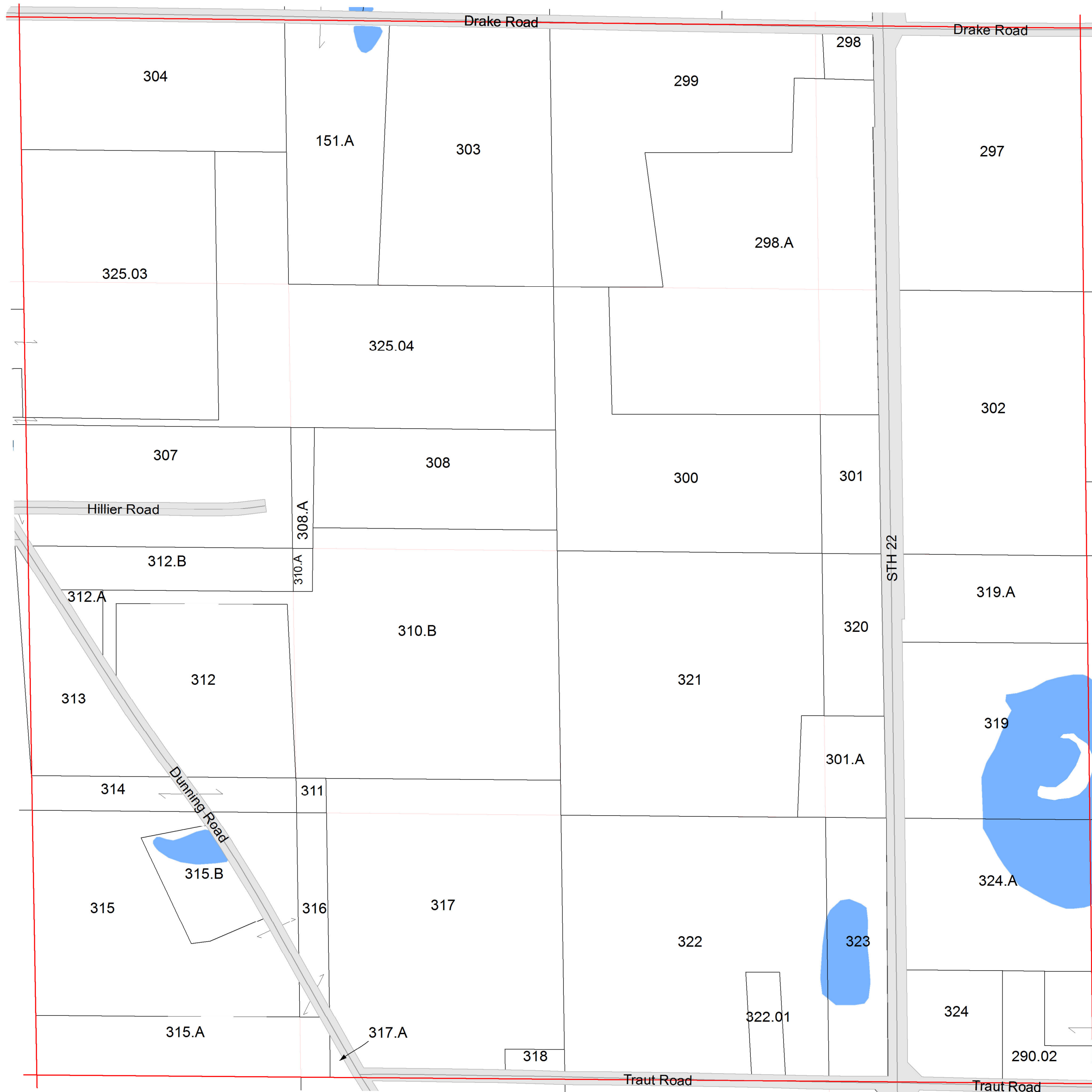
SECTION 17 T11N R10E

1 inch = 400 feet 1:4,800



6	5	4	3	2	1
7	8	9	10	11	12
18	17	16	15	14	13
19	20	21	22	23	24
30	29	28	27	26	25
31	32	33	34	35	36

SEE SECTION 8 - TOWN OF LOWVILLE



SEE SECTION 18 - TOWN OF LOWVILLE

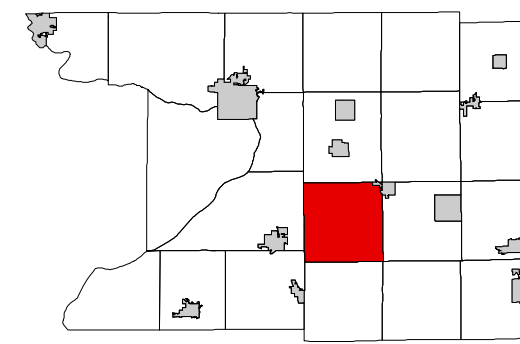
SEE SECTION 16 - TOWN OF LOWVILLE

SEE SECTION 20 -

TOWN OF LOWVILLE

SECTION 18 T11N R10E

1 inch = 400 feet 1:4,800

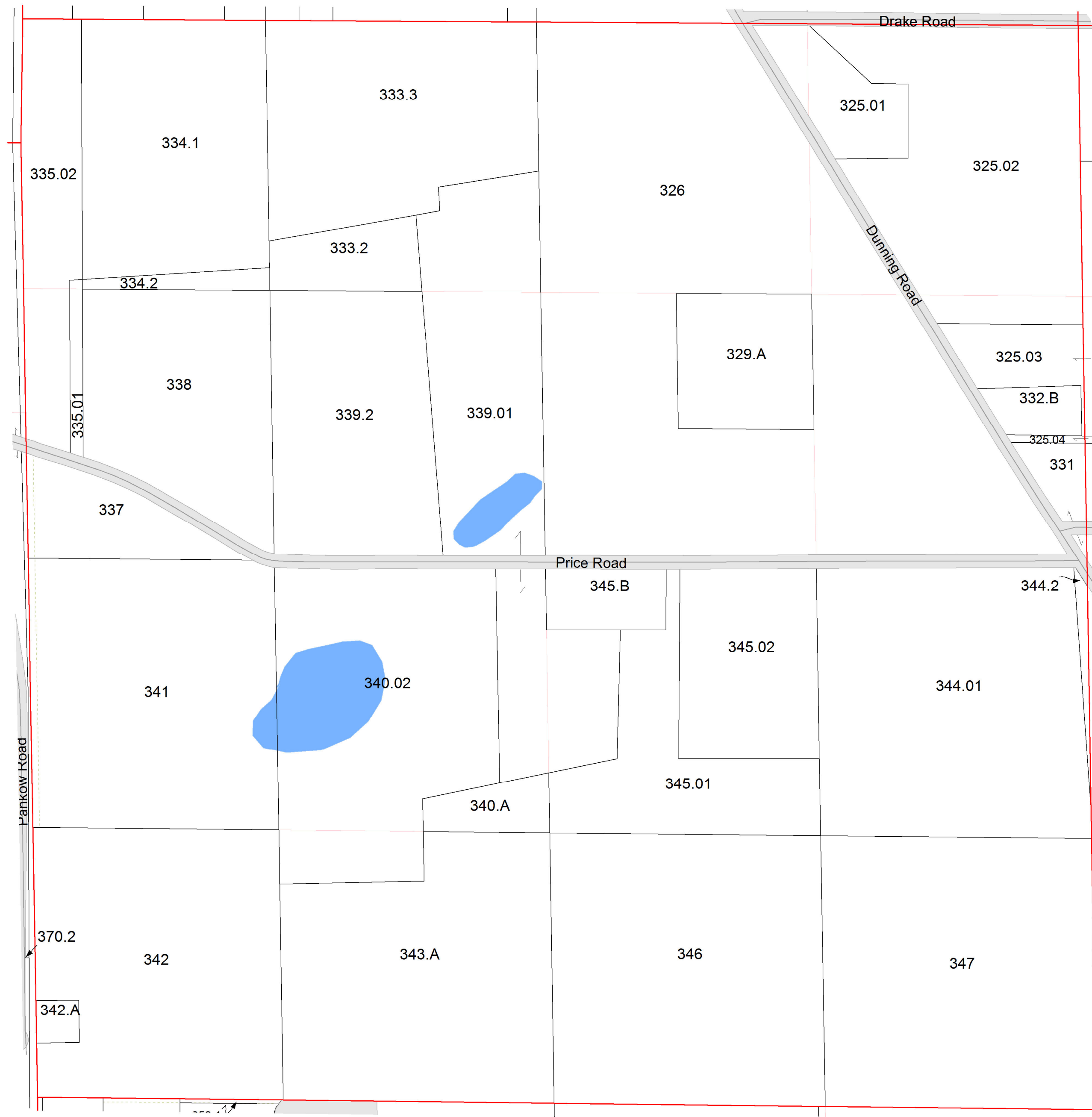


6	5	4	3	2	1
7	8	9	10	11	12
18	17	16	15	14	13
19	20	21	22	23	24
30	29	28	27	26	25
31	32	33	34	35	36

SEE SECTION 7 - TOWN OF LOWVILLE

SEE SECTION 24 - TOWN OF DEKORRA

SEE SECTION 17 - TOWN OF LOWVILLE

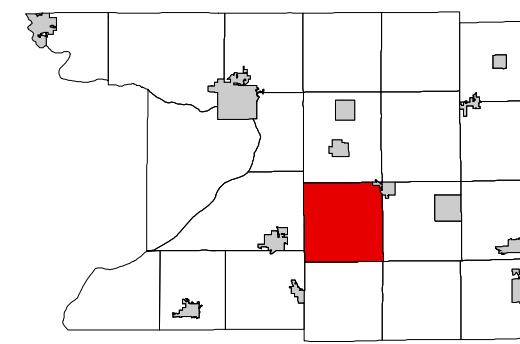


SEE SECTION 19 - TOWN OF LOWVILLE

TOWN OF LOWVILLE

SECTION 19 T11N R10E

1 inch = 400 feet 1:4,800



6	5	4	3	2	1
7	8	9	10	11	12
18	17	16	15	14	13
19	20	21	22	23	24
30	29	28	27	26	25
31	32	33	34	35	36

SEE SECTION 18 - TOWN OF LOWVILLE

SEE SECTION 25 - TOWN OF DEKORRA

SEE SECTION 20 - TOWN OF LOWVILLE

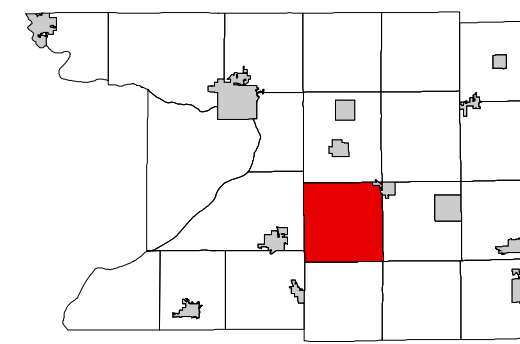


SEE SECTION 30 - TOWN OF LOWVILLE

TOWN OF LOWVILLE

SECTION 19 T11N R10E

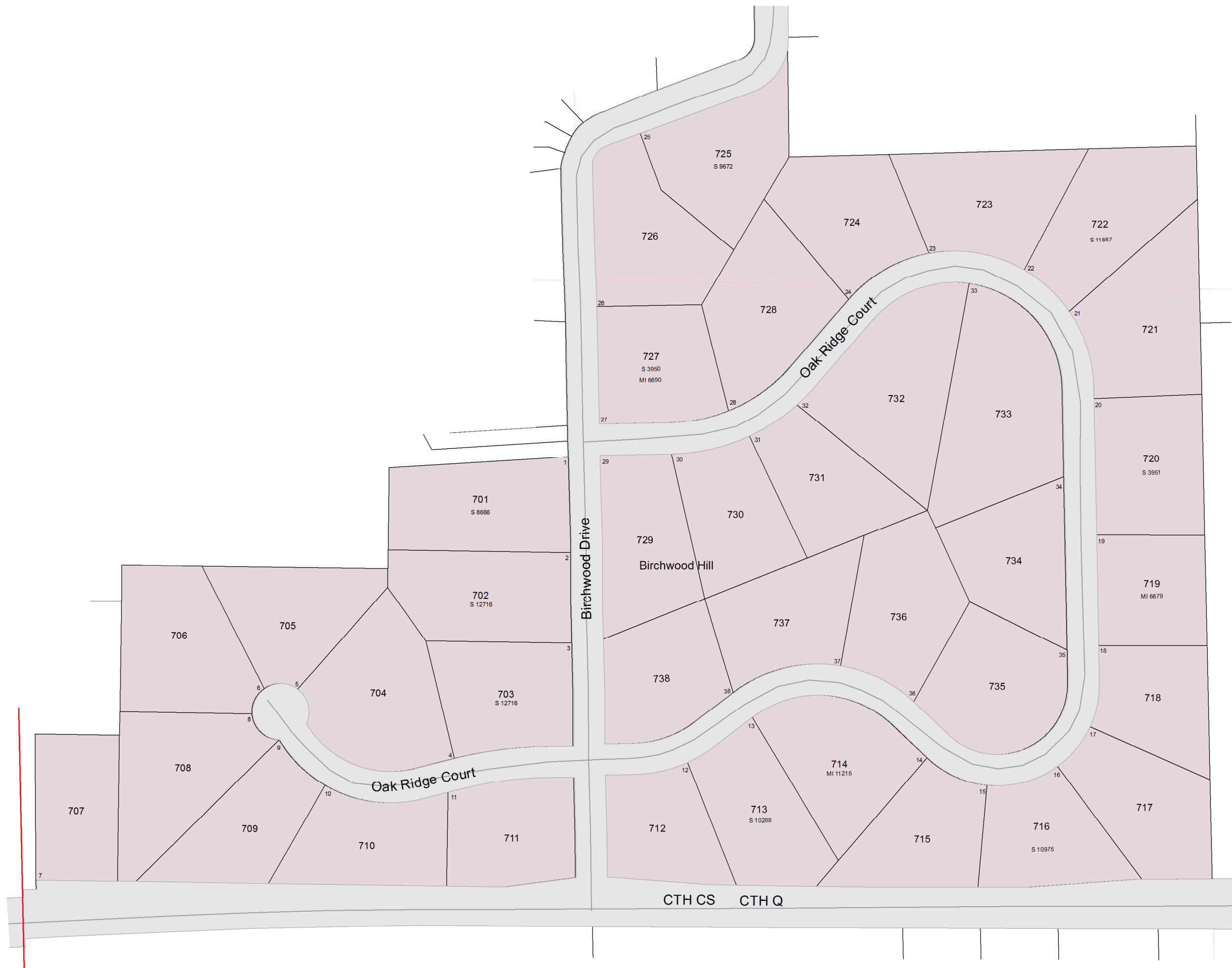
1 inch = 200 feet 1:2,400



6	5	4	3	2	1
7	8	9	10	11	12
18	17	16	15	14	13
19	20	21	22	23	24
30	29	28	27	26	25
31	32	33	34	35	36

SEE SECTION 19 - TOWN OF LOWVILLE

SEE SECTION 19 - TOWN OF LOWVILLE



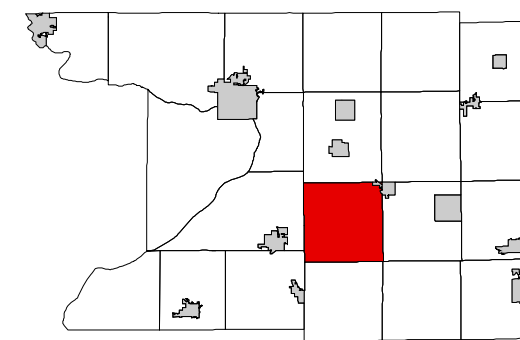
SEE SECTION 19 - TOWN OF LOWVILLE

SEE SECTION 19 - TOWN OF LOWVILLE

TOWN OF LOWVILLE

SECTION 20 T11N R10E

1 inch = 400 feet 1:4,800

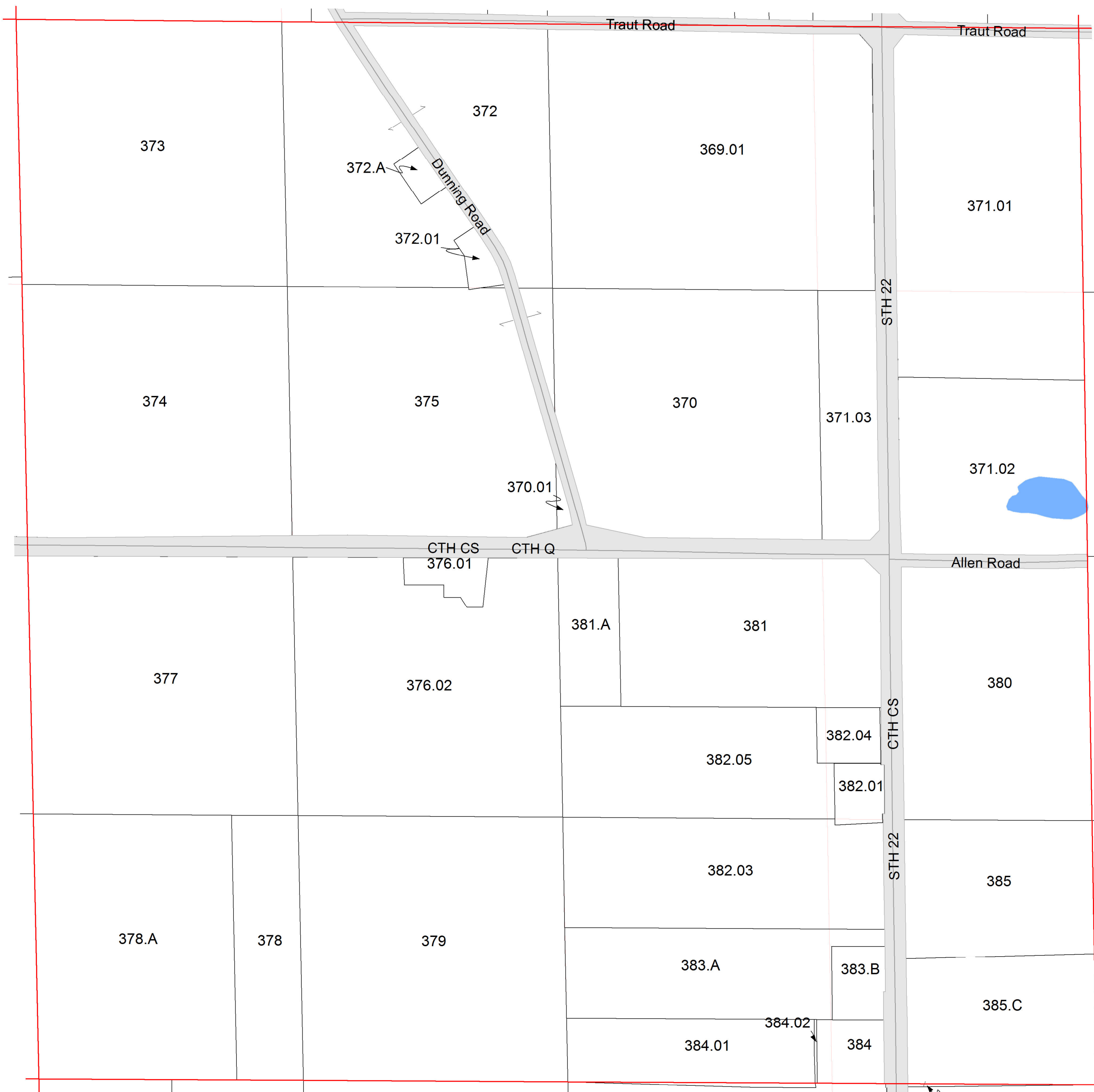


6	5	4	3	2	1
7	8	9	10	11	12
18	17	16	15	14	13
19	20	21	22	23	24
30	29	28	27	26	25
31	32	33	34	35	36

SEE SECTION 17 - TOWN OF LOWVILLE

SEE SECTION 19 - TOWN OF LOWVILLE

SEE SECTION 21 - TOWN OF LOWVILLE

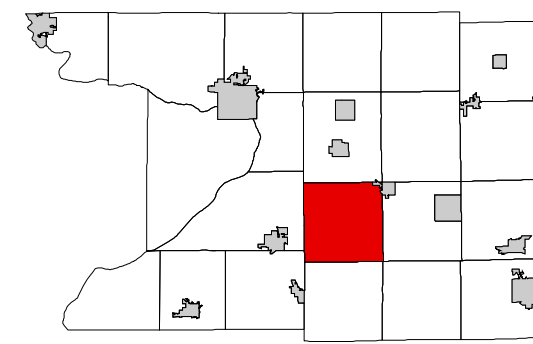


SEE SECTION 29 - TOWN OF LOWVILLE

TOWN OF LOWVILLE

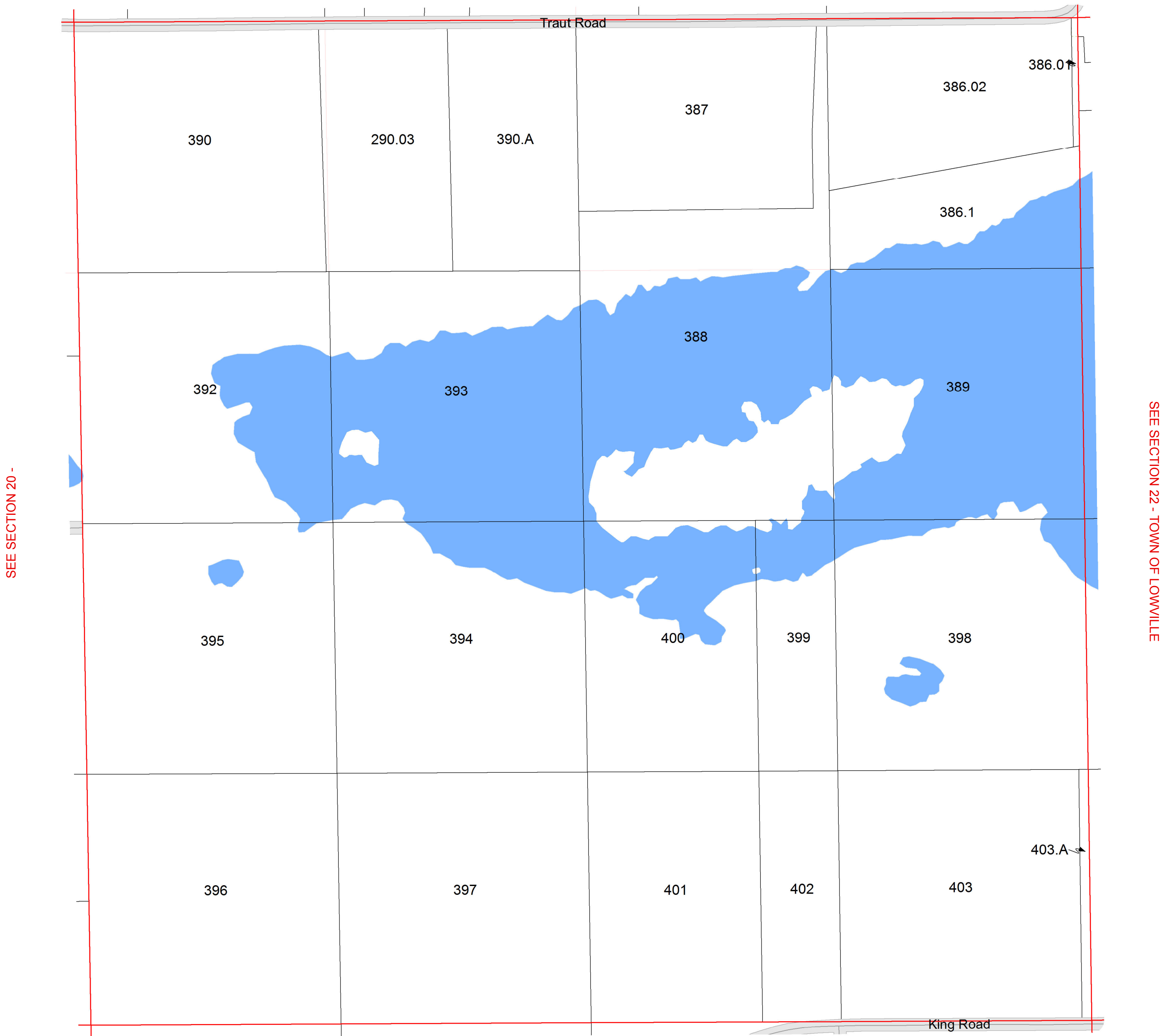
SECTION 21 T11N R10E

1 inch = 400 feet 1:4,800



6	5	4	3	2	1
7	8	9	10	11	12
18	17	16	15	14	13
19	20	21	22	23	24
30	29	28	27	26	25
31	32	33	34	35	36

SEE SECTION 16 - TOWN OF LOWVILLE



SEE SECTION 20 -

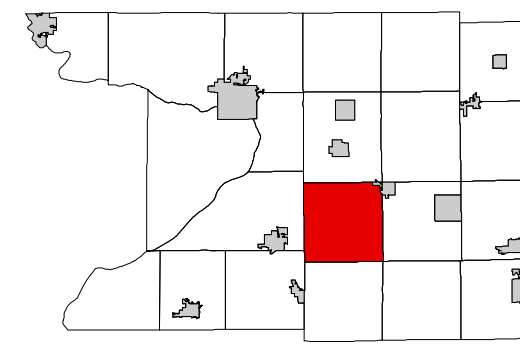
SEE SECTION 22 - TOWN OF LOWVILLE

SEE SECTION 28 - TOWN OF LOWVILLE

TOWN OF LOWVILLE

SECTION 22 T11N R10E

1 inch = 400 feet 1:4,800

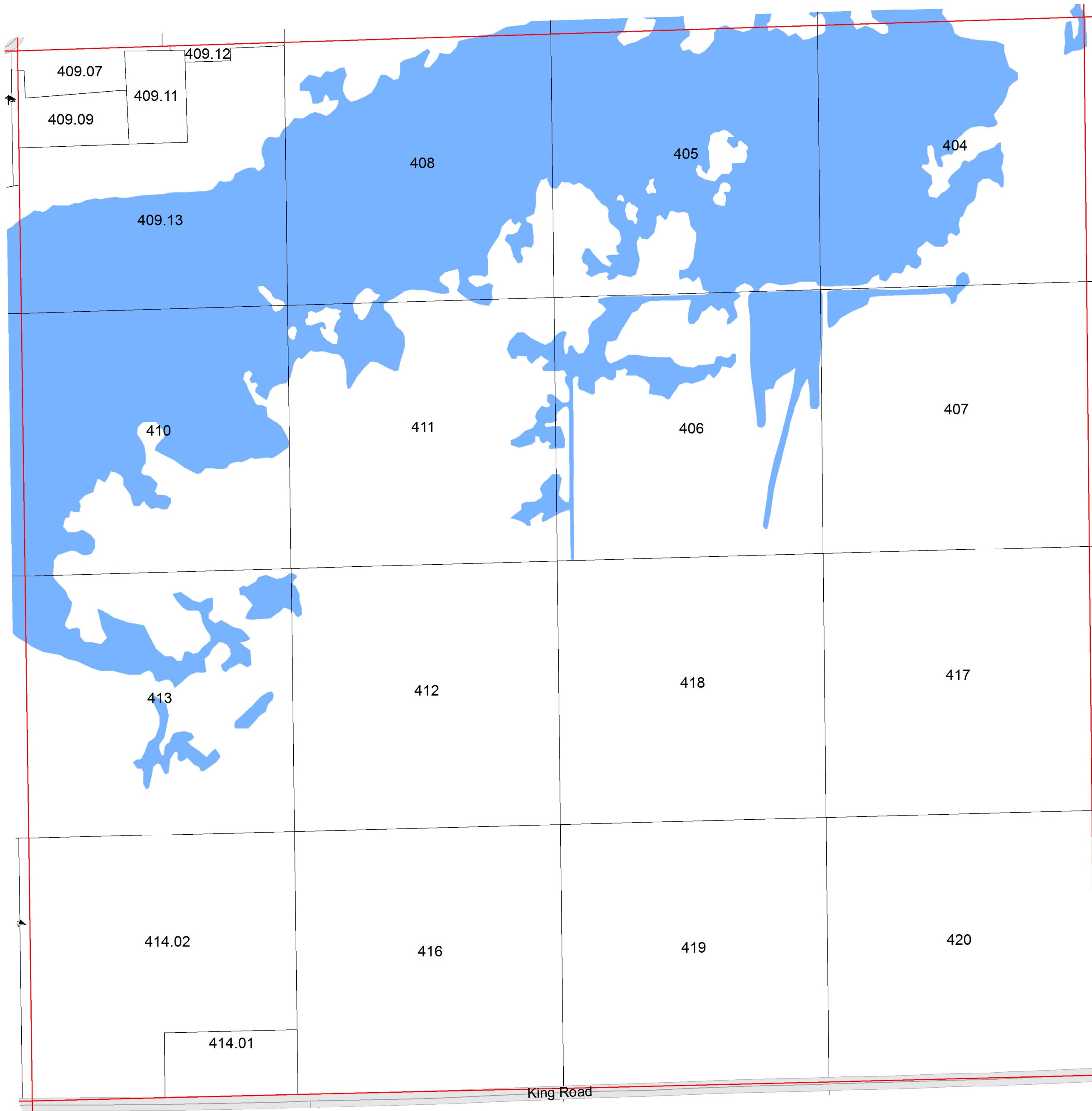


6	5	4	3	2	1
7	8	9	10	11	12
18	17	16	15	14	13
19	20	21	22	23	24
30	29	28	27	26	25
31	32	33	34	35	36

SEE SECTION 15 - TOWN OF LOWVILLE

SEE SECTION 21 - TOWN OF LOWVILLE

SEE SECTION 23 - TOWN OF LOWVILLE

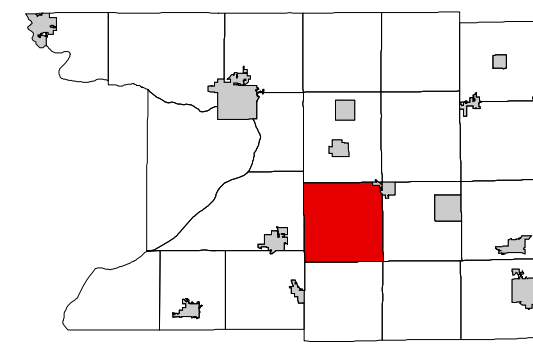


SEE SECTION 27 - TOWN OF LOWVILLE

TOWN OF LOWVILLE

SECTION 23 T11N R10E

1 inch = 400 feet 1:4,800

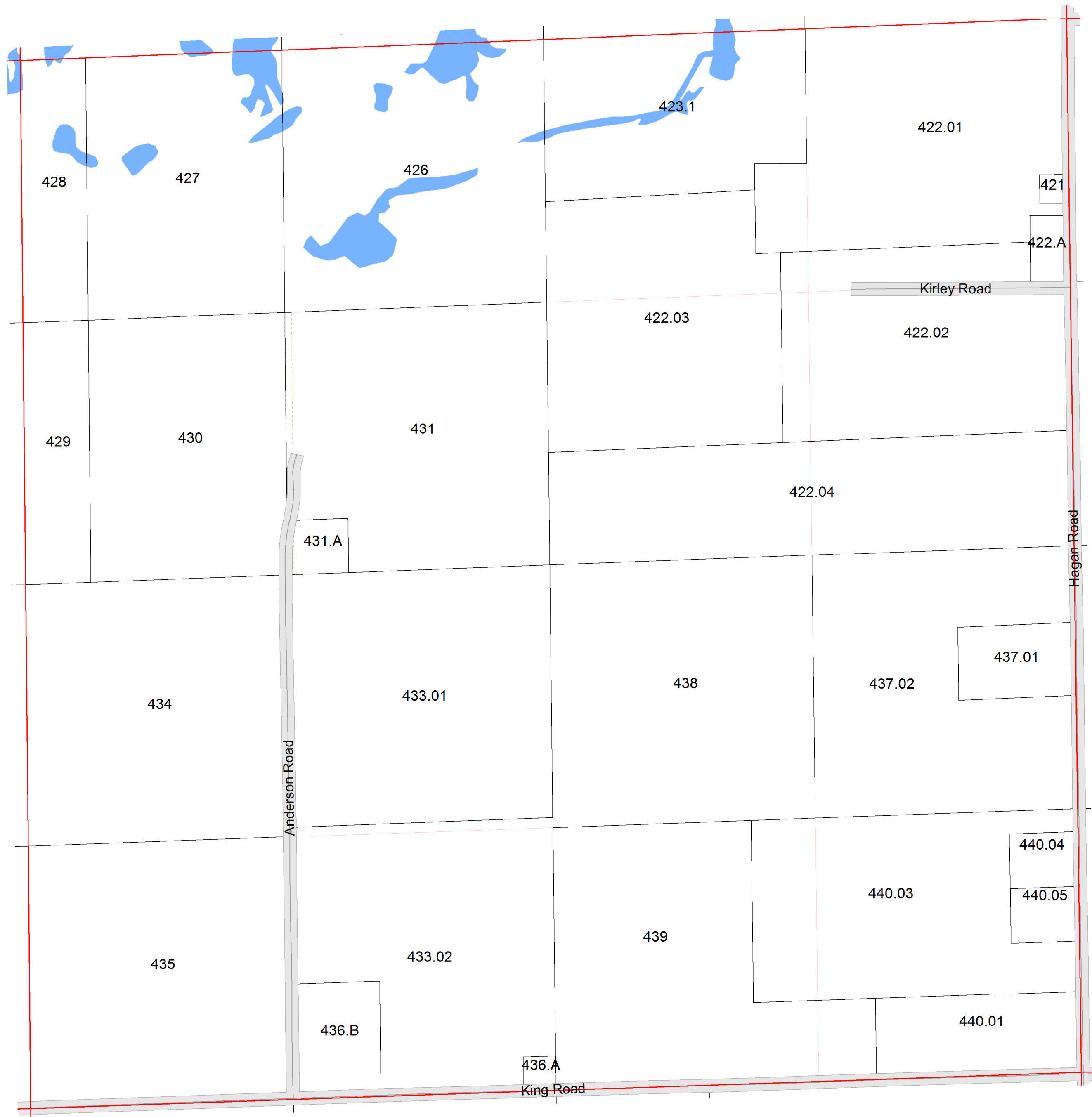


6	5	4	3	2	1
7	8	9	10	11	12
18	17	16	15	14	13
19	20	21	22	23	24
30	29	28	27	26	25
31	32	33	34	35	36

SEE SECTION 14 - TOWN OF LOWVILLE

SEE SECTION 22 - TOWN OF LOWVILLE

SEE SECTION 24 - TOWN OF LOWVILLE

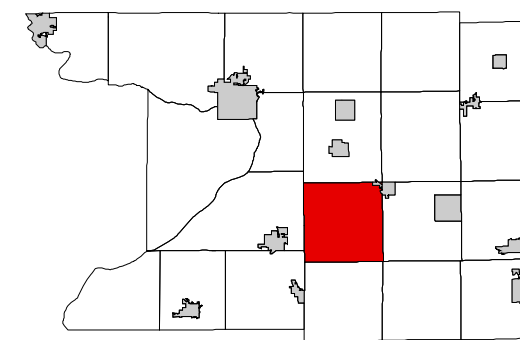


SEE SECTION 26 - TOWN OF LOWVILLE

TOWN OF LOWVILLE

SECTION 24 T11N R10E

1 inch = 400 feet 1:4,800



6	5	4	3	2	1
7	8	9	10	11	12
18	17	16	15	14	13
19	20	21	22	23	24
30	29	28	27	26	25
31	32	33	34	35	36

SEE SECTION 13 - TOWN OF LOWVILLE



SEE SECTION 23 - TOWN OF LOWVILLE

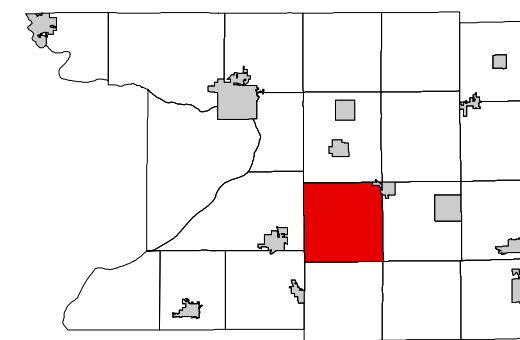
SEE SECTION 19 - TOWN OF OTSEGO

SEE SECTION 25 - TOWN OF LOWVILLE

TOWN OF LOWVILLE

SECTION 25 T11N R10E

1 inch = 400 feet 1:4,800



6	5	4	3	2	1
7	8	9	10	11	12
18	17	16	15	14	13
19	20	21	22	23	24
30	29	28	27	26	25
31	32	33	34	35	36

SEE SECTION 24 - TOWN OF LOWVILLE



SEE SECTION 26 - TOWN OF LOWVILLE

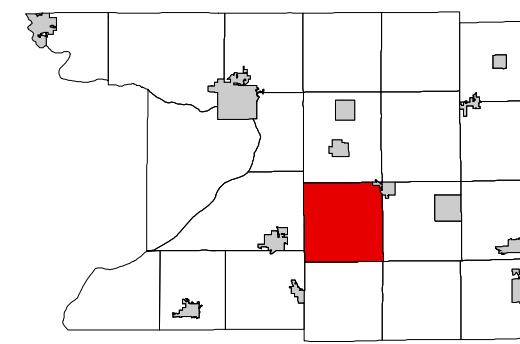
SEE SECTION 30 - TOWN OF OTSEGO

SEE SECTION 36 - TOWN OF LOWVILLE

TOWN OF LOWVILLE

SECTION 26 T11N R10E

1 inch = 400 feet 1:4,800



6	5	4	3	2	1
7	8	9	10	11	12
18	17	16	15	14	13
19	20	21	22	23	24
30	29	28	27	26	25
31	32	33	34	35	36

SEE SECTION 23 - TOWN OF LOWVILLE



SEE SECTION 27 - TOWN OF LOWVILLE

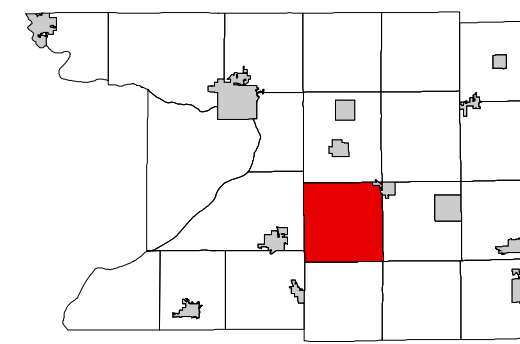
SEE SECTION 25 - TOWN OF LOWVILLE

SEE SECTION 35 - TOWN OF LOWVILLE

TOWN OF LOWVILLE

SECTION 27 T11N R10E

1 inch = 400 feet 1:4,800

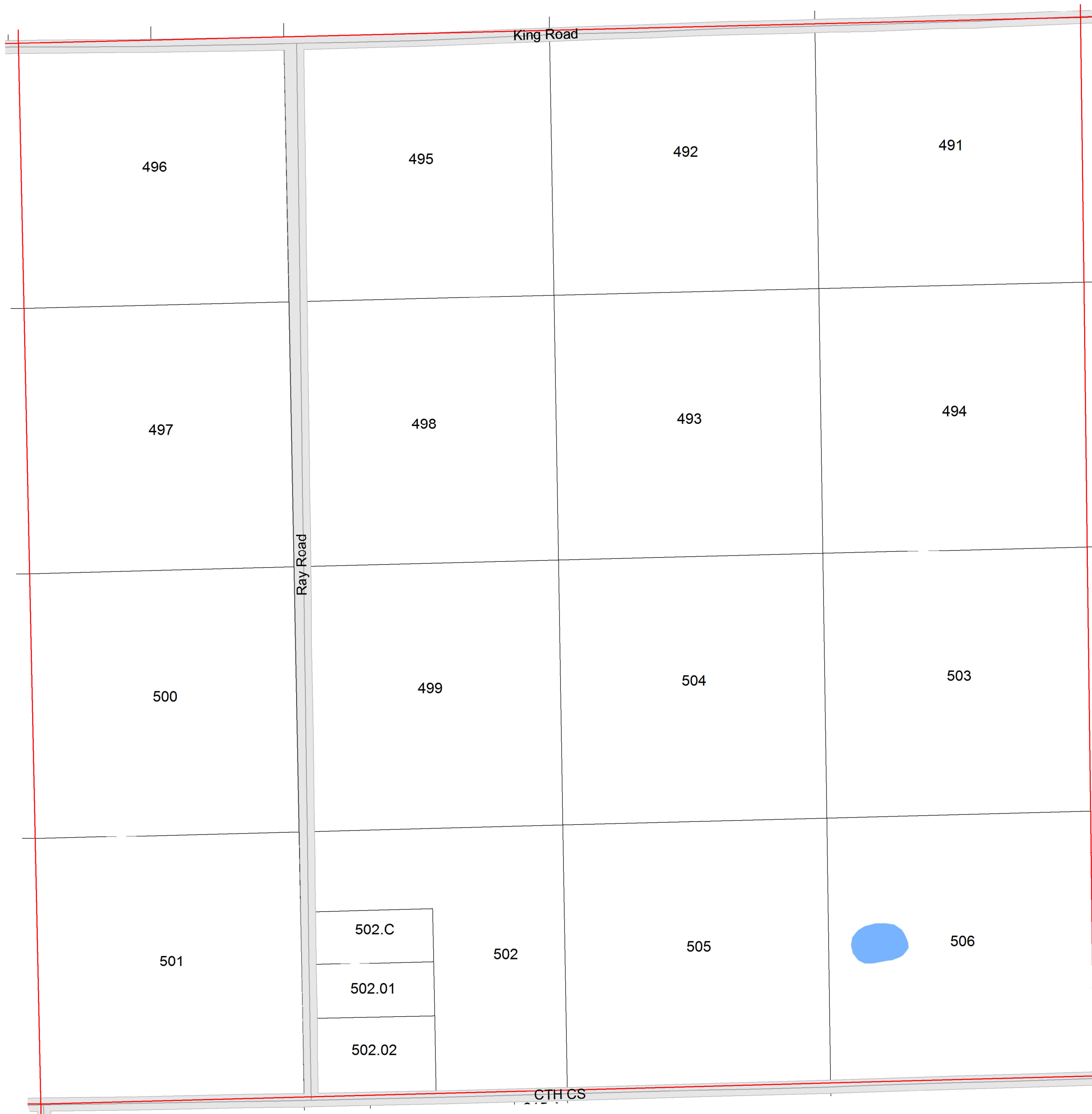


6	5	4	3	2	1
7	8	9	10	11	12
18	17	16	15	14	13
19	20	21	22	23	24
30	29	28	27	26	25
31	32	33	34	35	36

SEE SECTION 22 - TOWN OF LOWVILLE

SEE SECTION 28 - TOWN OF LOWVILLE

SEE SECTION 26 - TOWN OF LOWVILLE

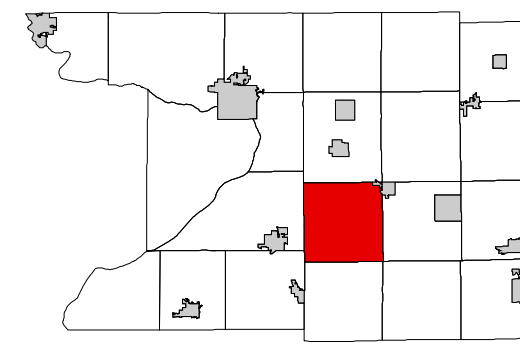


SEE SECTION 34 - TOWN OF LOWVILLE

TOWN OF LOWVILLE

SECTION 28 T11N R10E

1 inch = 400 feet 1:4,800



6	5	4	3	2	1
7	8	9	10	11	12
18	17	16	15	14	13
19	20	21	22	23	24
30	29	28	27	26	25
31	32	33	34	35	36

SEE SECTION 21 - TOWN OF LOWVILLE

SEE SECTION 29 - TOWN OF LOWVILLE

SEE SECTION 27 - TOWN OF LOWVILLE

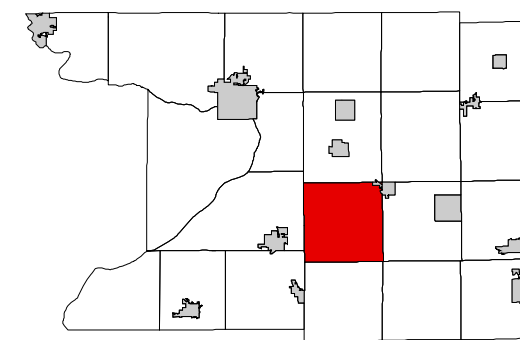


SEE SECTION 33 - TOWN OF LOWVILLE

TOWN OF LOWVILLE

SECTION 29 T11N R10E

1 inch = 400 feet 1:4,800



6	5	4	3	2	1
7	8	9	10	11	12
18	17	16	15	14	13
19	20	21	22	23	24
30	29	28	27	26	25
31	32	33	34	35	36

SEE SECTION 20 -

SEE SECTION 30 - TOWN OF LOWVILLE

SEE SECTION 28 - TOWN OF LOWVILLE

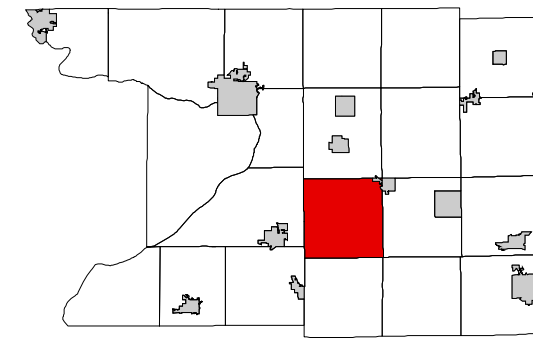


SEE SECTION 32 - TOWN OF LOWVILLE

TOWN OF LOWVILLE

SECTION 30 T11N R10E

1 inch = 400 feet 1:4,800



6	5	4	3	2	1
7	8	9	10	11	12
18	17	16	15	14	13
19	20	21	22	23	24
30	29	28	27	26	25
31	32	33	34	35	36

SEE SECTION 19 - TOWN OF LOWVILLE

SEE SECTION 36 - TOWN OF DEKORRA

SEE SECTION 29 - TOWN OF LOWVILLE

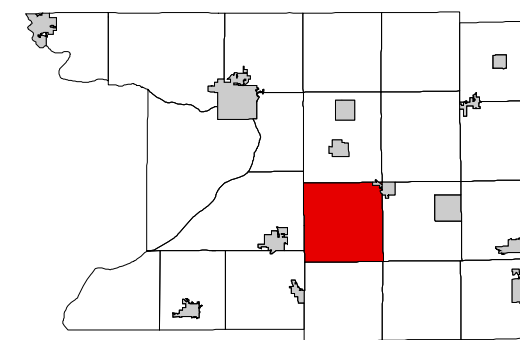


SEE SECTION 31 - TOWN OF LOWVILLE

TOWN OF LOWVILLE

SECTION 31 T11N R10E

1 inch = 400 feet 1:4,800

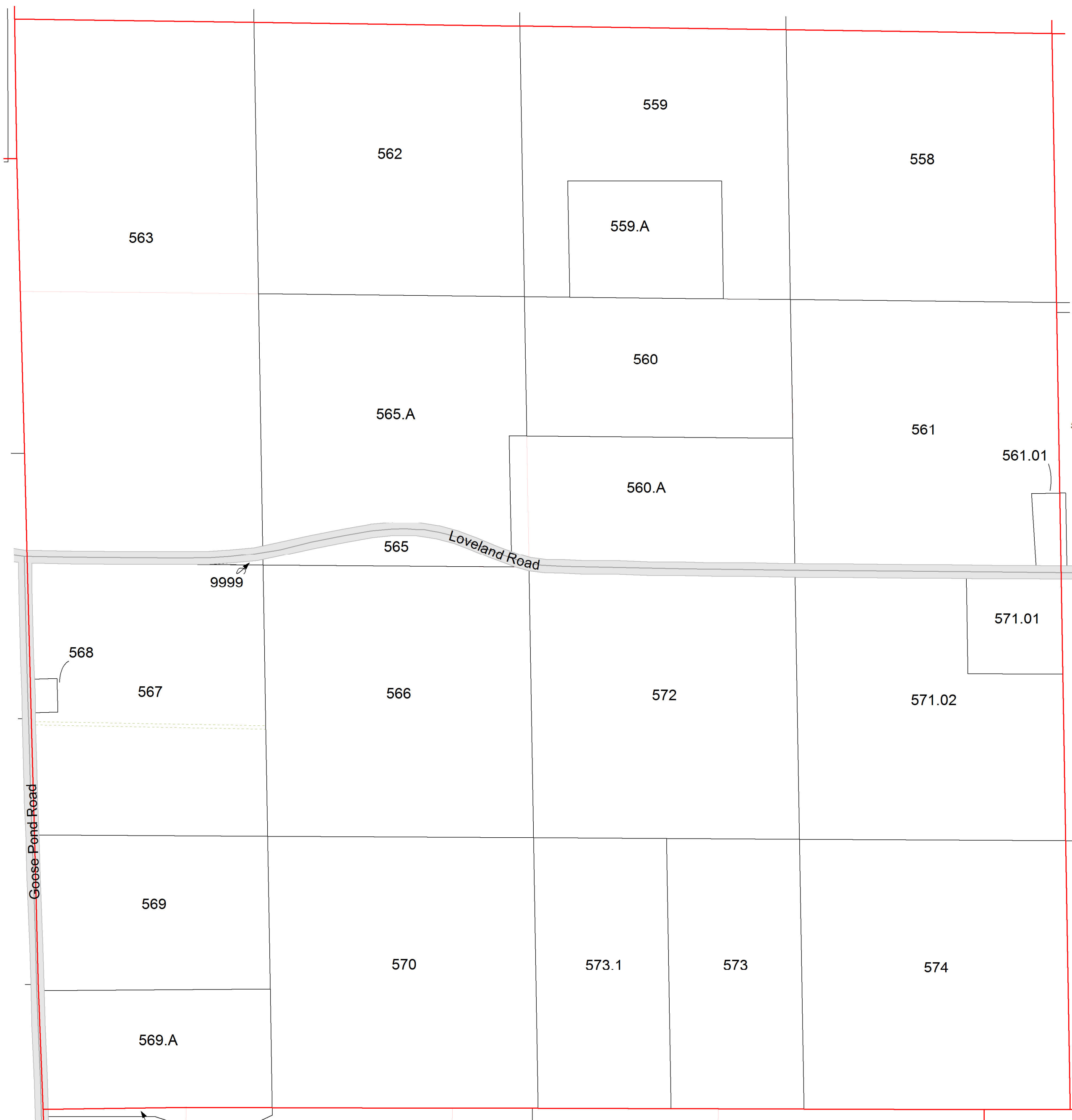


6	5	4	3	2	1
7	8	9	10	11	12
18	17	16	15	14	13
19	20	21	22	23	24
30	29	28	27	26	25
31	32	33	34	35	36

SEE SECTION 30 - TOWN OF LOWVILLE

SEE SECTION 1 - TOWN OF ARLINGTON

SEE SECTION 32 - TOWN OF LOWVILLE

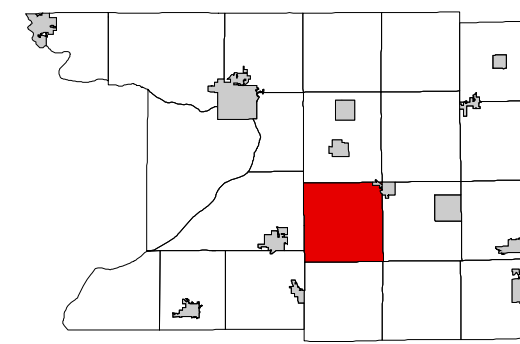


SEE SECTION 6 - TOWN OF LEEDS

TOWN OF LOWVILLE

SECTION 32 T11N R10E

1 inch = 400 feet 1:4,800

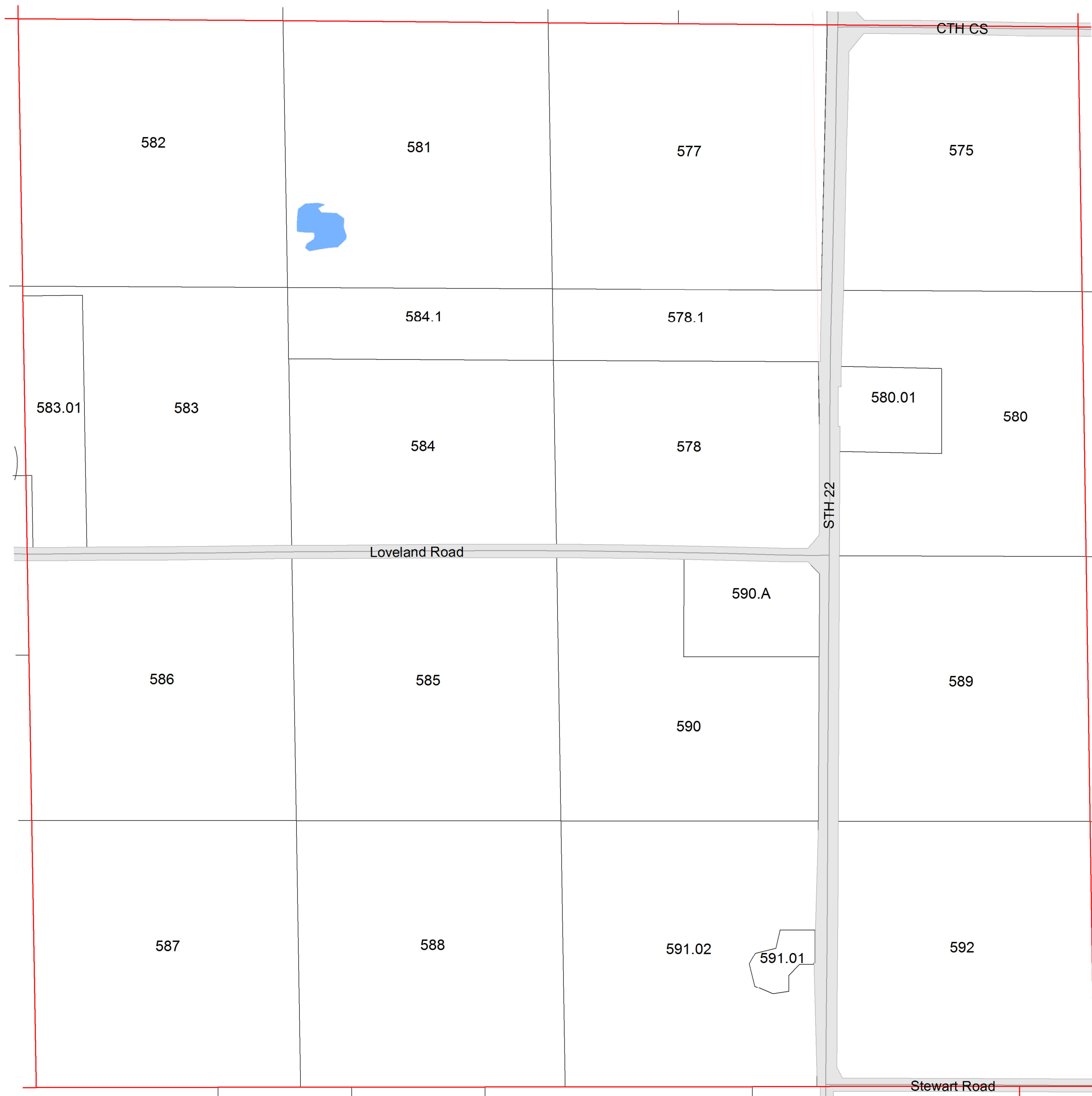


6	5	4	3	2	1
7	8	9	10	11	12
18	17	16	15	14	13
19	20	21	22	23	24
30	29	28	27	26	25
31	32	33	34	35	36

SEE SECTION 29 - TOWN OF LOWVILLE

SEE SECTION 31 - TOWN OF LOWVILLE

SEE SECTION 33 - TOWN OF LOWVILLE

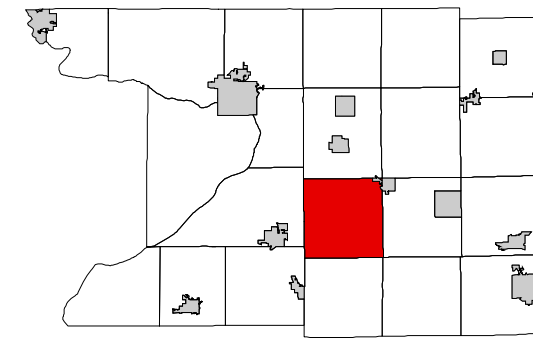


SEE SECTION 5 - TOWN OF LEEDS

TOWN OF LOWVILLE

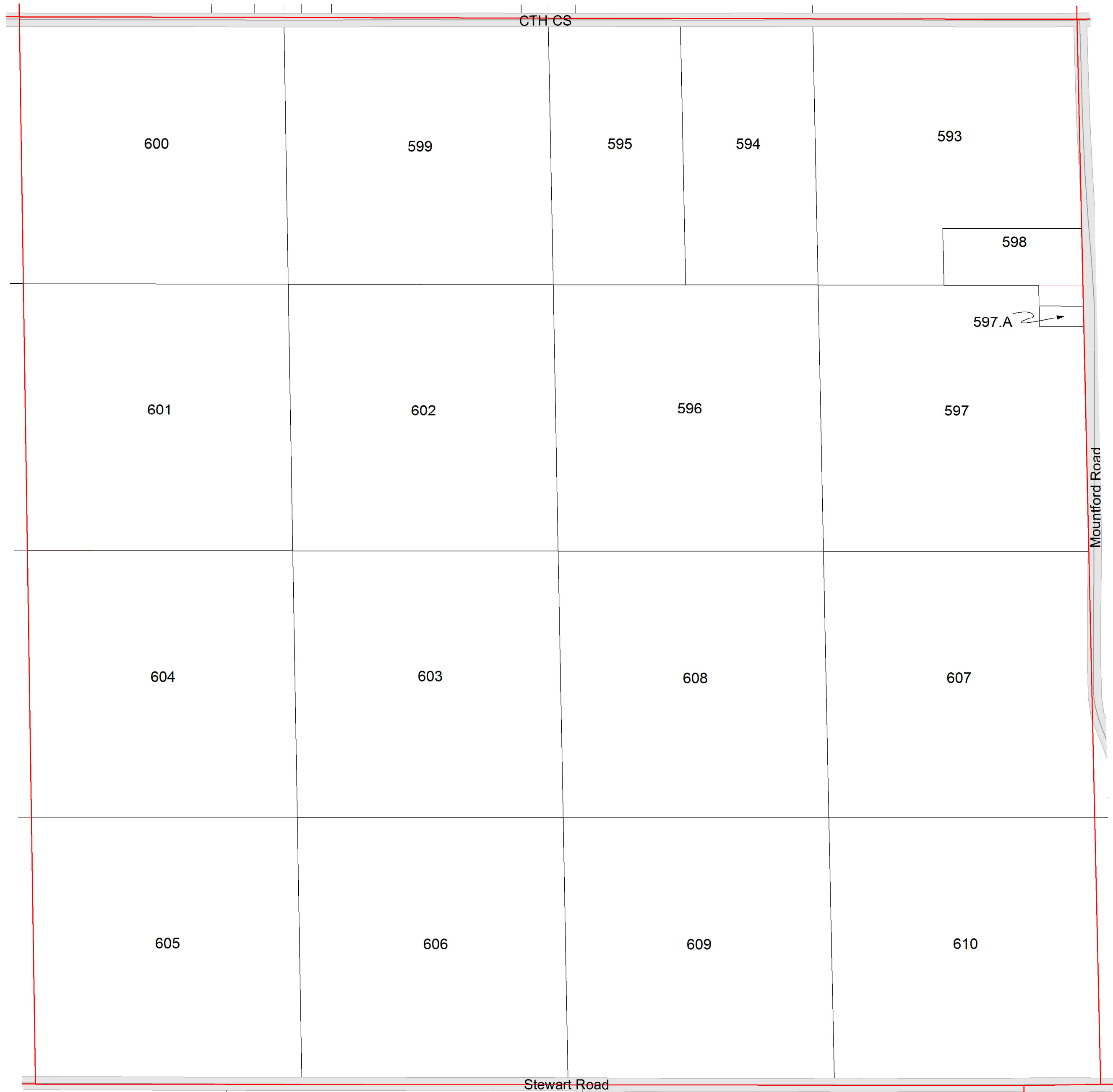
SECTION 33 T11N R10E

1 inch = 400 feet 1:4,800



6	5	4	3	2	1
7	8	9	10	11	12
18	17	16	15	14	13
19	20	21	22	23	24
30	29	28	27	26	25
31	32	33	34	35	36

SEE SECTION 28 - TOWN OF LOWVILLE



SEE SECTION 32 - TOWN OF LOWVILLE

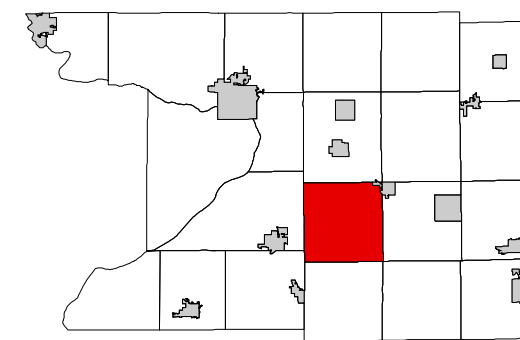
SEE SECTION 34 - TOWN OF LOWVILLE

SEE SECTION 4 - TOWN OF LEEDS

TOWN OF LOWVILLE

SECTION 34 T11N R10E

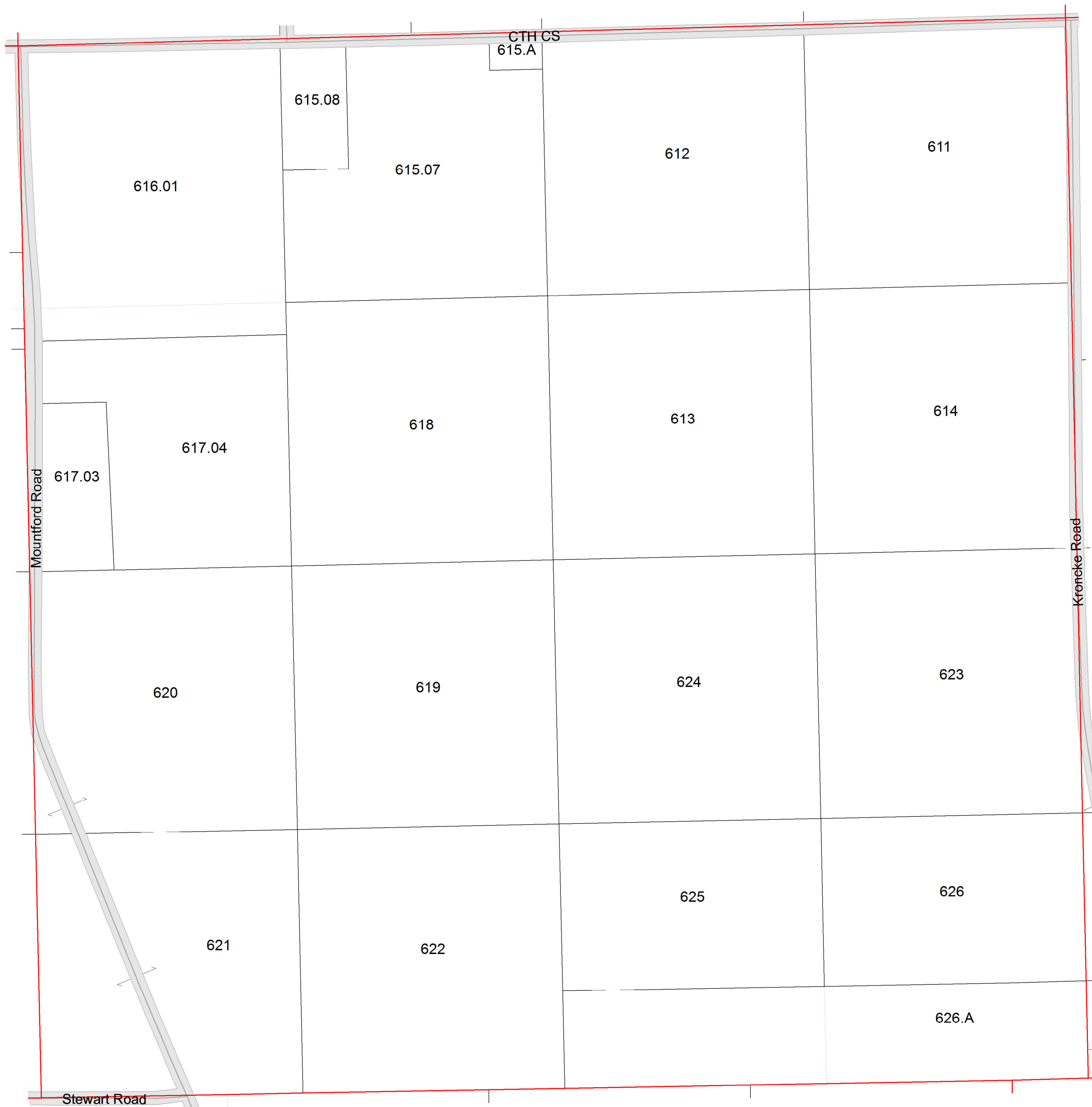
1 inch = 400 feet 1:4,800



6	5	4	3	2	1
7	8	9	10	11	12
18	17	16	15	14	13
19	20	21	22	23	24
30	29	28	27	26	25
31	32	33	34	35	36

SEE SECTION 27 - TOWN OF LOWVILLE

SEE SECTION 33 - TOWN OF LOWVILLE



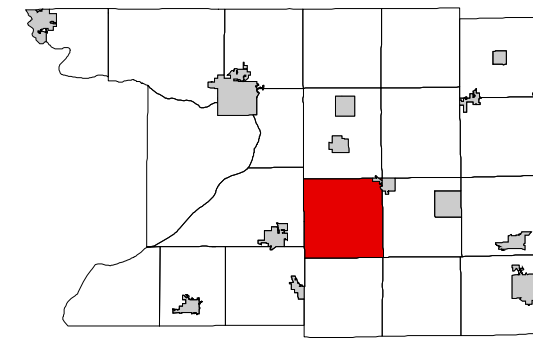
SEE SECTION 35 - TOWN OF LOWVILLE

SEE SECTION 3 - TOWN OF LEEDS

TOWN OF LOWVILLE

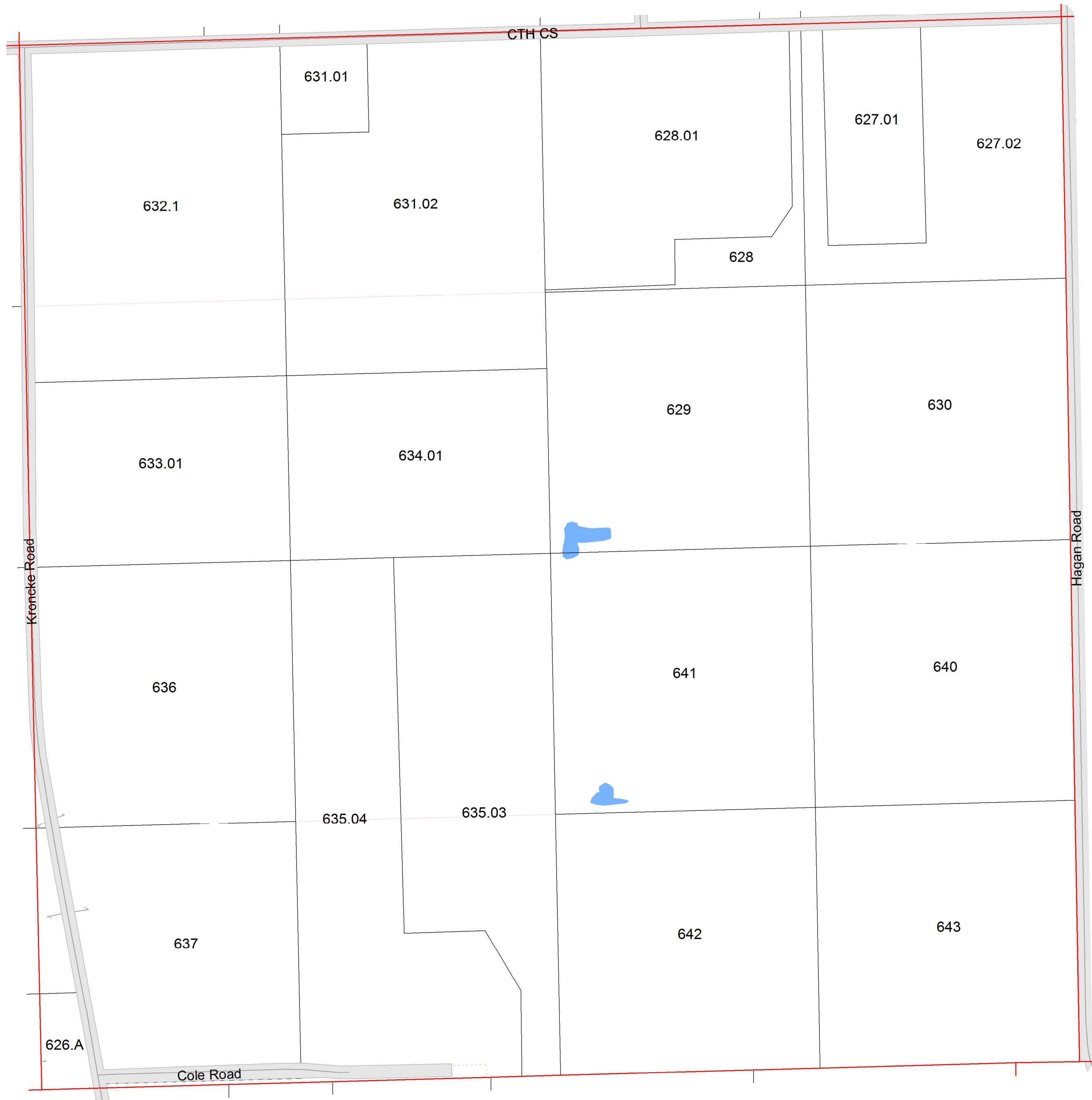
SECTION 35 T11N R10E

1 inch = 400 feet 1:4,800



6	5	4	3	2	1
7	8	9	10	11	12
18	17	16	15	14	13
19	20	21	22	23	24
30	29	28	27	26	25
31	32	33	34	35	36

SEE SECTION 26 - TOWN OF LOWVILLE



SEE SECTION 34 - TOWN OF LOWVILLE

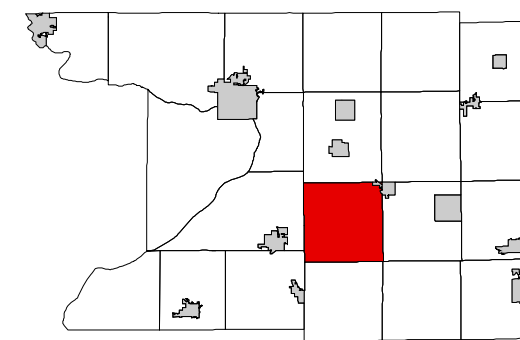
SEE SECTION 36 - TOWN OF LOWVILLE

SEE SECTION 2 - TOWN OF LEEDS

TOWN OF LOWVILLE

SECTION 36 T11N R10E

1 inch = 400 feet 1:4,800



6	5	4	3	2	1
7	8	9	10	11	12
18	17	16	15	14	13
19	20	21	22	23	24
30	29	28	27	26	25
31	32	33	34	35	36

SEE SECTION 25 - TOWN OF LOWVILLE



SEE SECTION 35 - TOWN OF LOWVILLE

SEE SECTION 31 - TOWN OF OTSEGO

SEE SECTION 1 - TOWN OF LEEDS