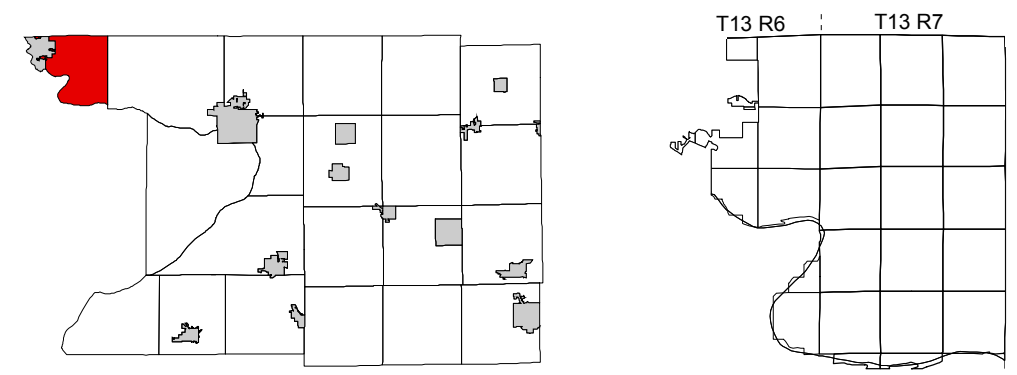


# TOWN OF NEWPORT

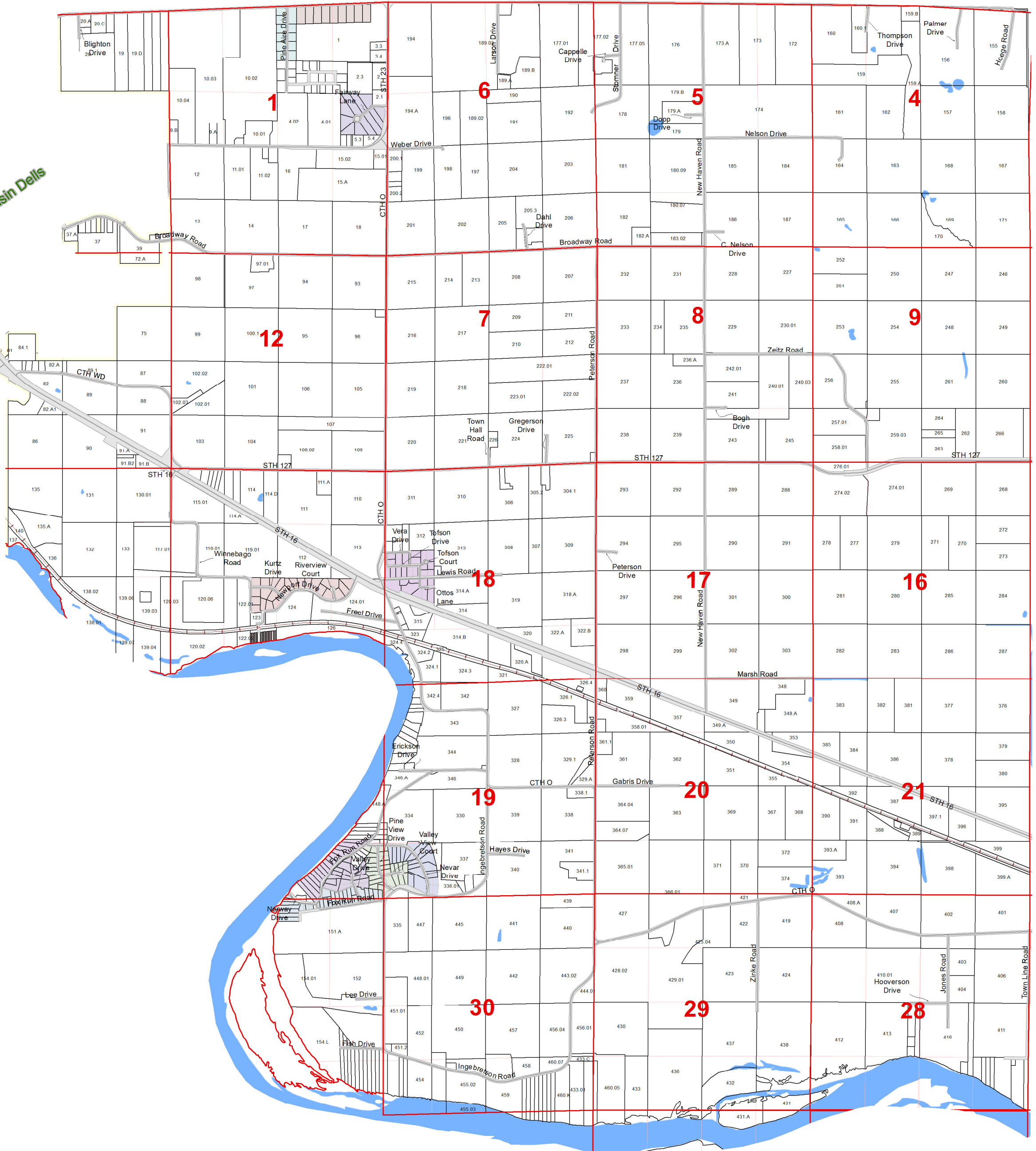
## T13N R6E & T13N R7E



SEE ADAMS COUNTY



City of Wisconsin Dells



SEE SAUK COUNTY

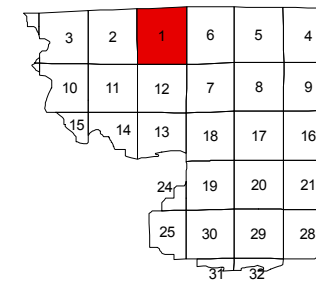
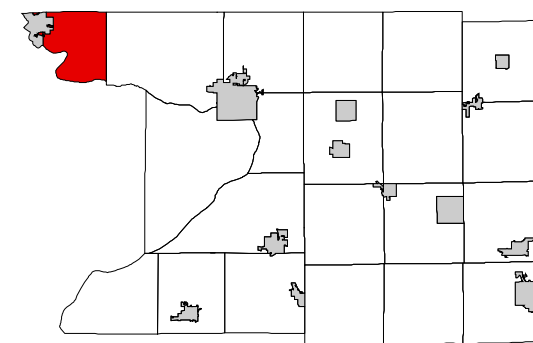
SEE TOWN OF LEWISTON

SEE SAUK COUNTY

# TOWN OF NEWPORT

## SECTION 1 T13N R6E

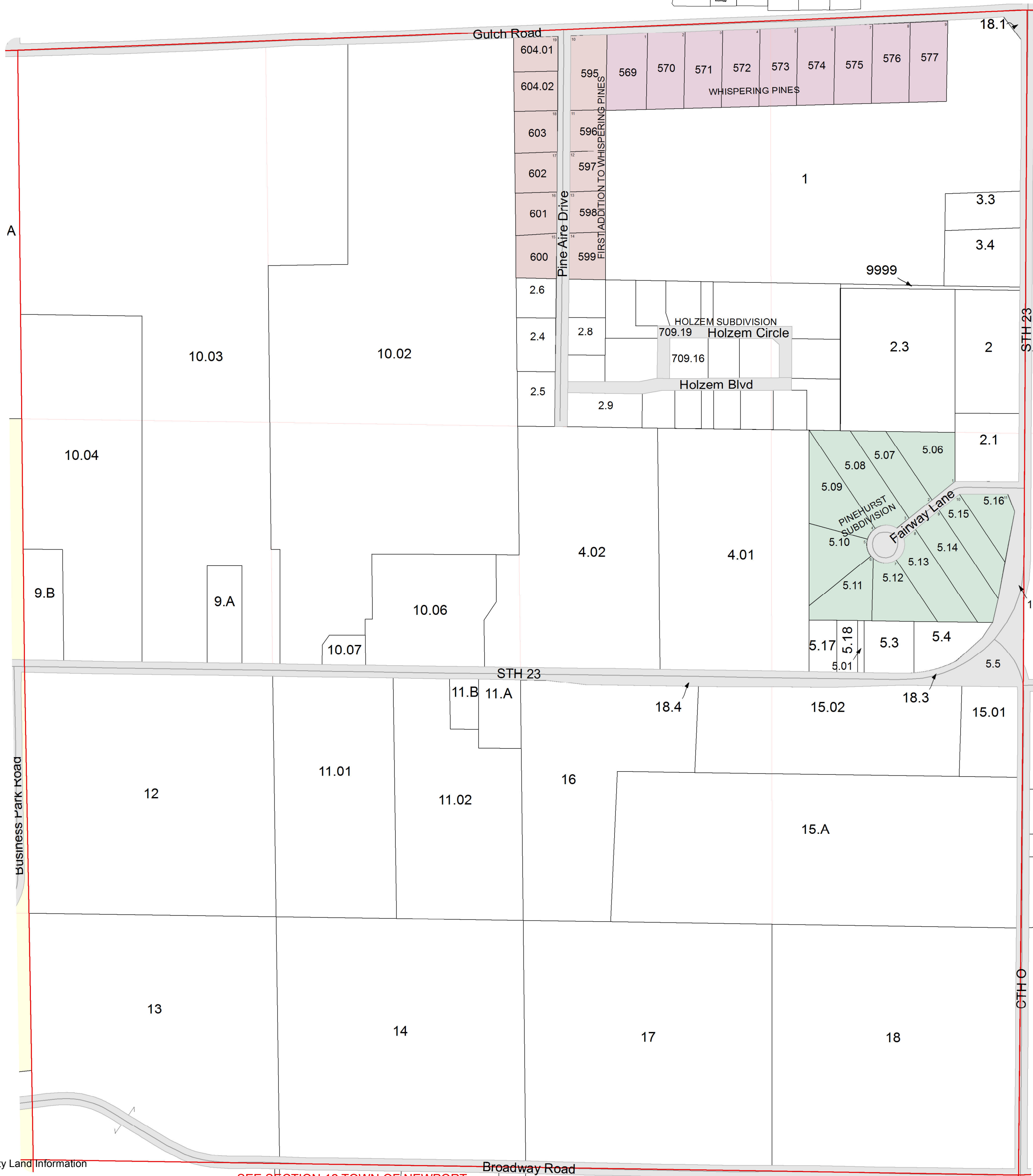
1 inch = 400 feet 1:4,800



SEE ADAMS COUNTY

SEE CITY OF WISCONSIN DELLS

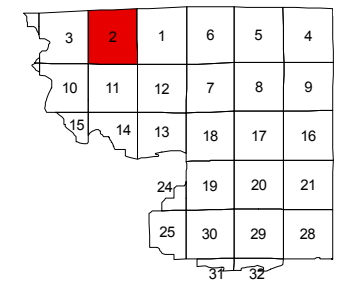
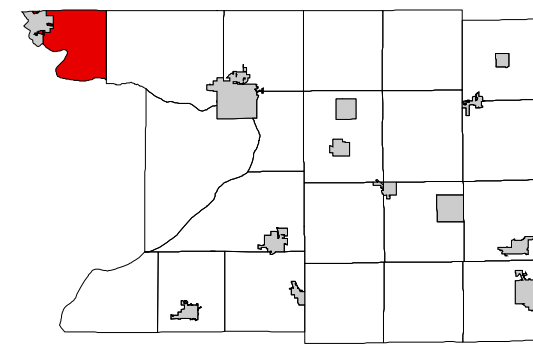
SEE SECTION 06 TOWN OF NEWPORT



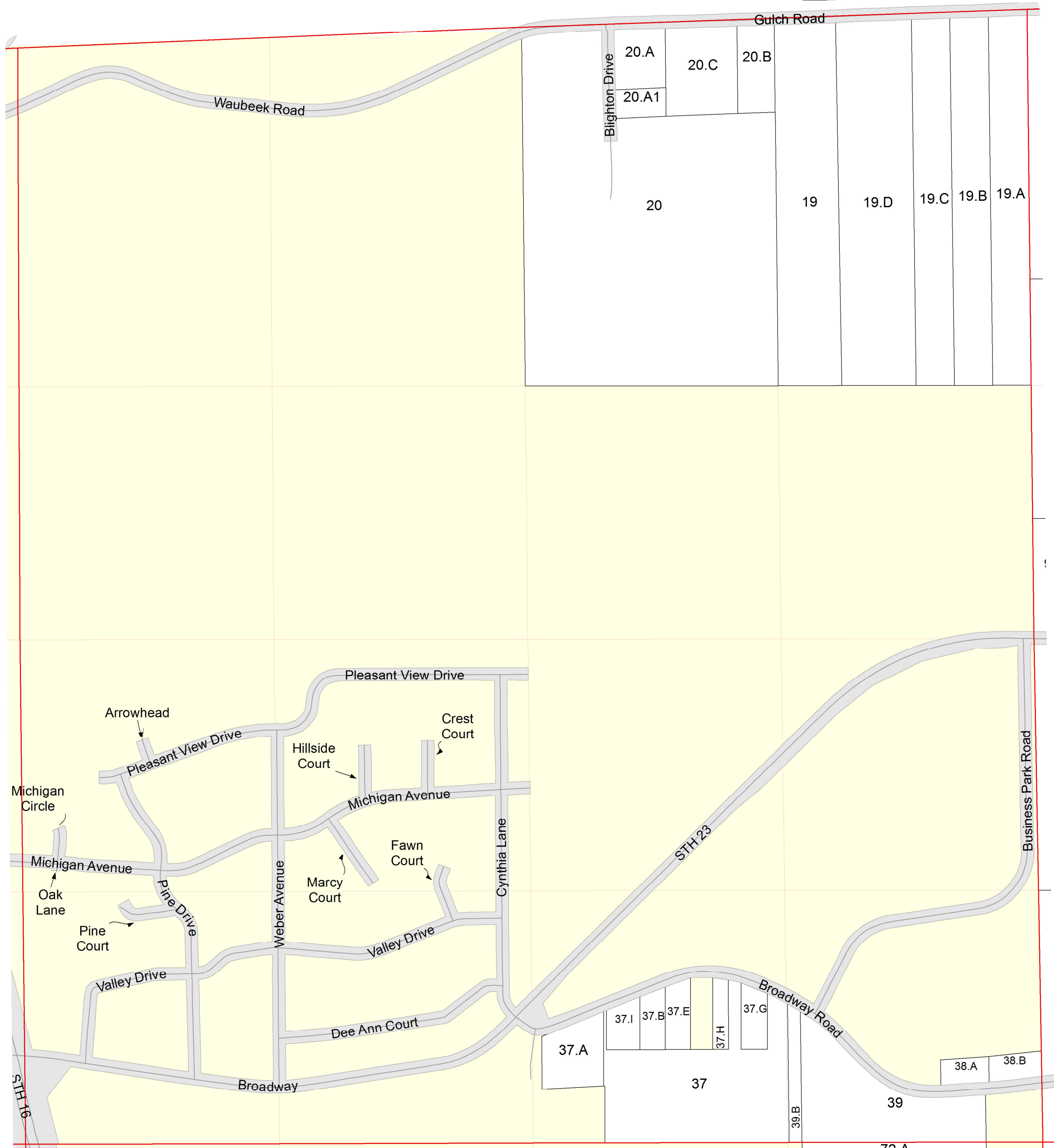
# TOWN OF NEWPORT

## SECTION 2 T13N R6E

1 inch = 400 feet 1:4,800



SEE ADAMS COUNTY



SEE CITY OF WISCONSIN DELLS

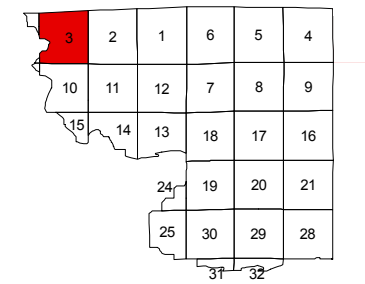
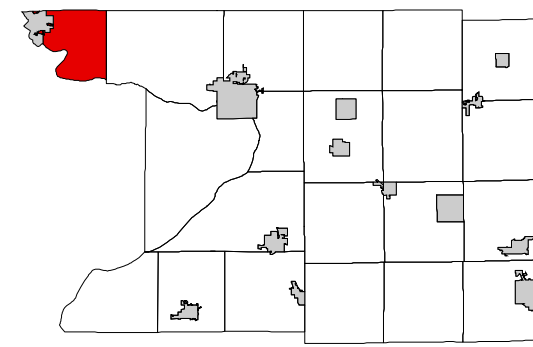
SEE SECTION 01 TOWN OF NEWPORT

SEE CITY OF WISCONSIN DELLS

# TOWN OF NEWPORT

## SECTION 3 T13N R6E

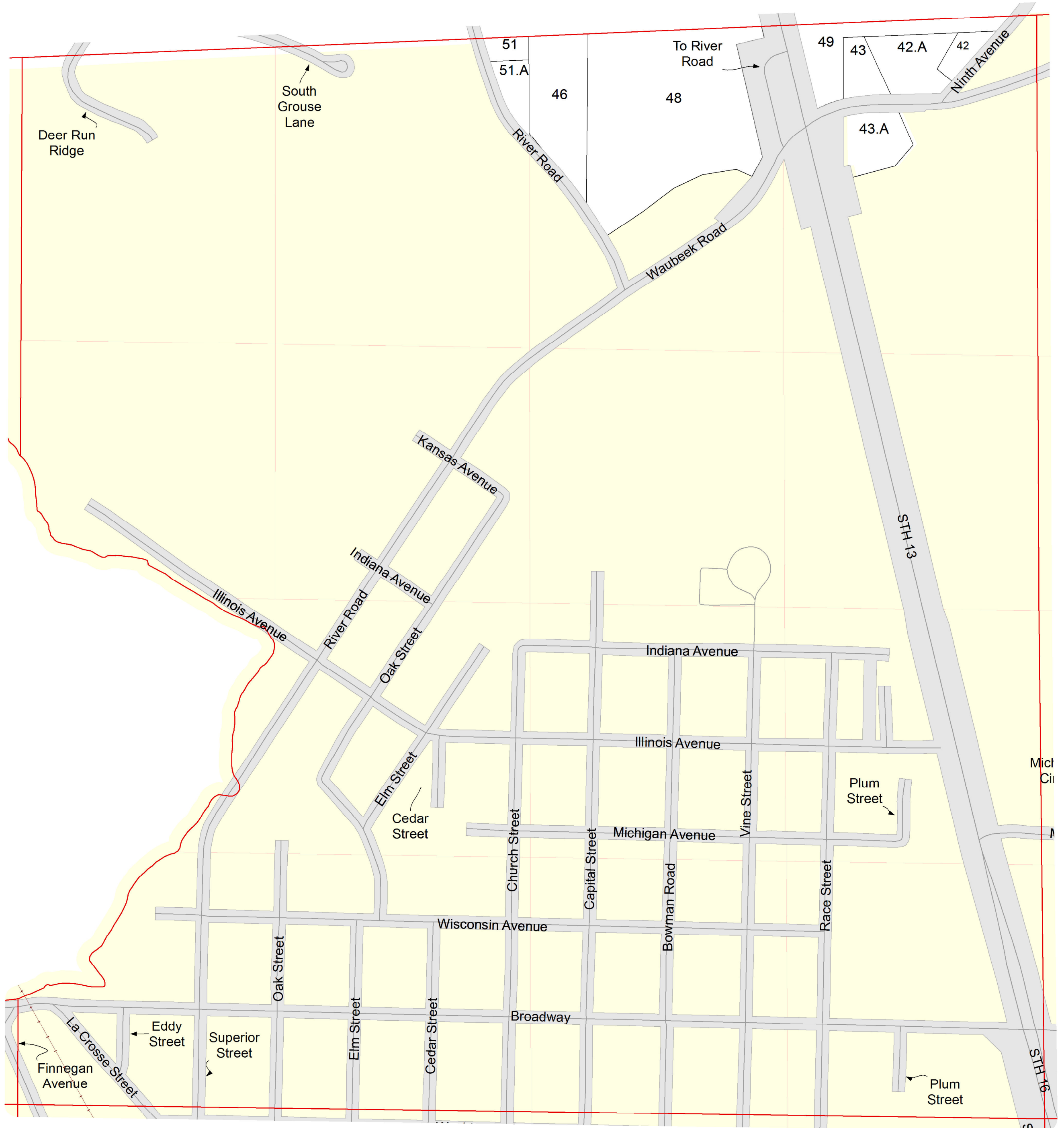
1 inch = 400 feet 1:4,800



SEE ADAMS COUNTY

SEE SAUK COUNTY

SEE CITY OF WISCONSIN DELLS

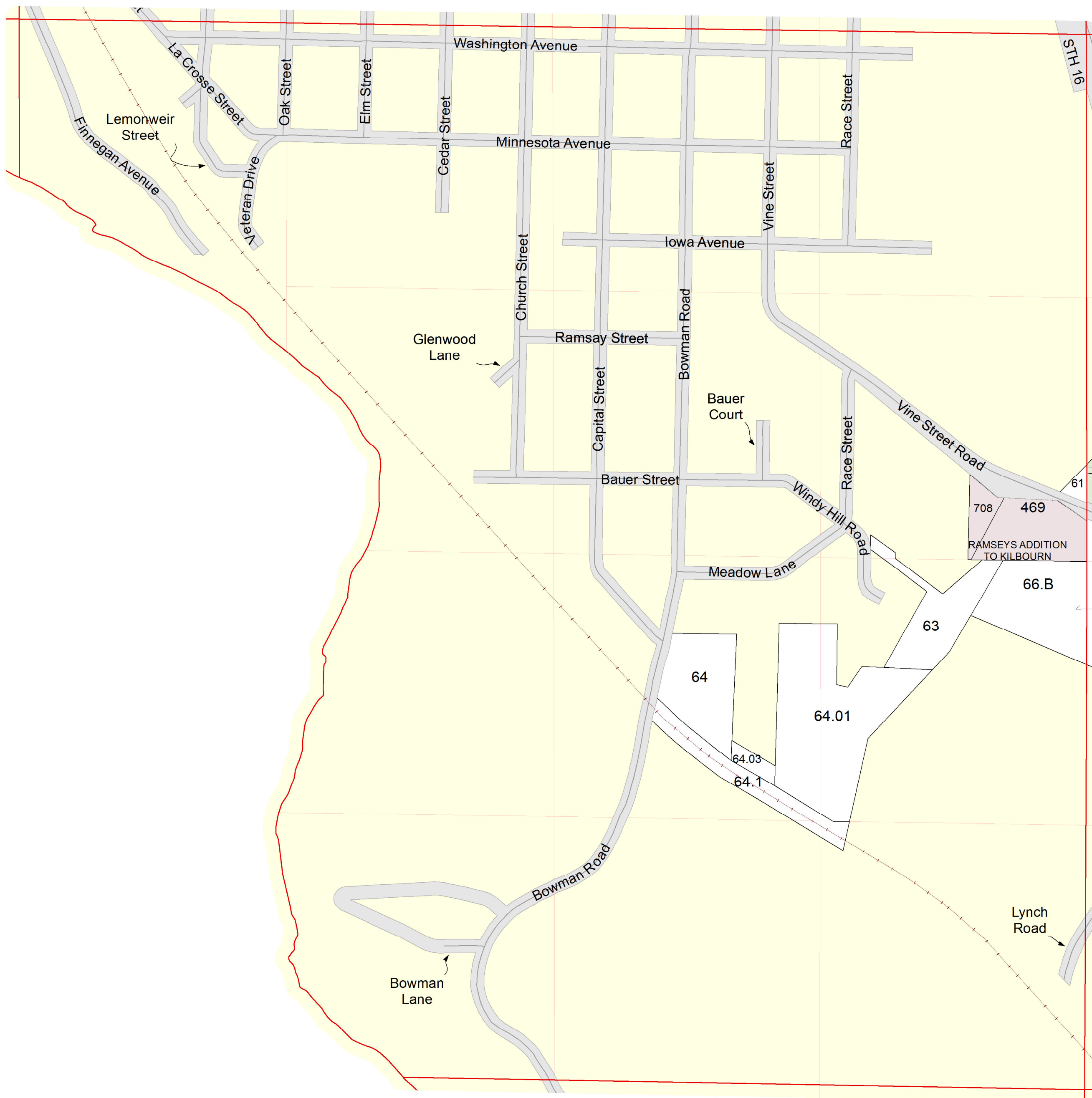
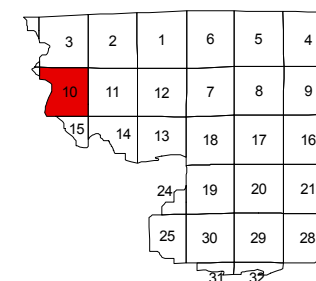
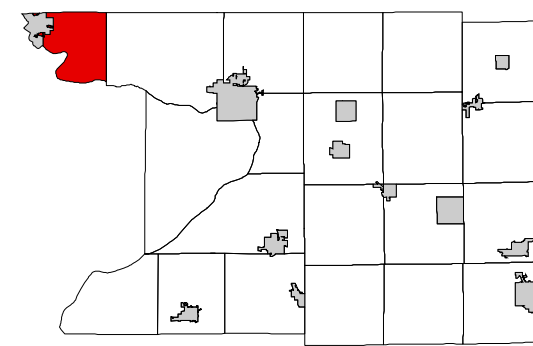


# TOWN OF NEWPORT

## SECTION 10 T13N R6E

1 inch = 400 feet 1:4,800

SEE CITY OF WISCONSIN DELLS



SEE SAUK COUNTY

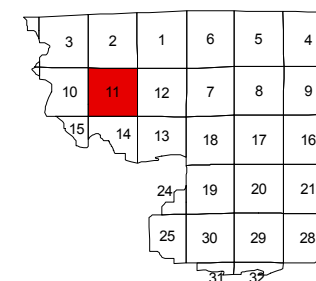
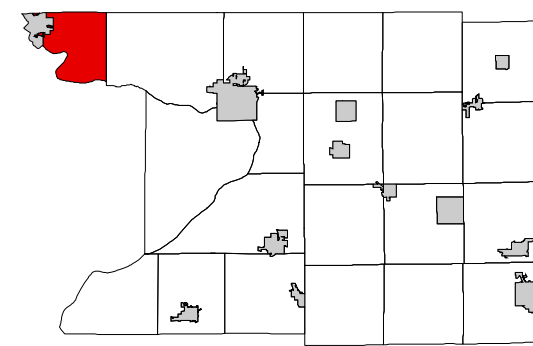
SEE SECTION 11 TOWN OF NEWPORT

# TOWN OF NEWPORT

## SECTION 11 T13N R6E

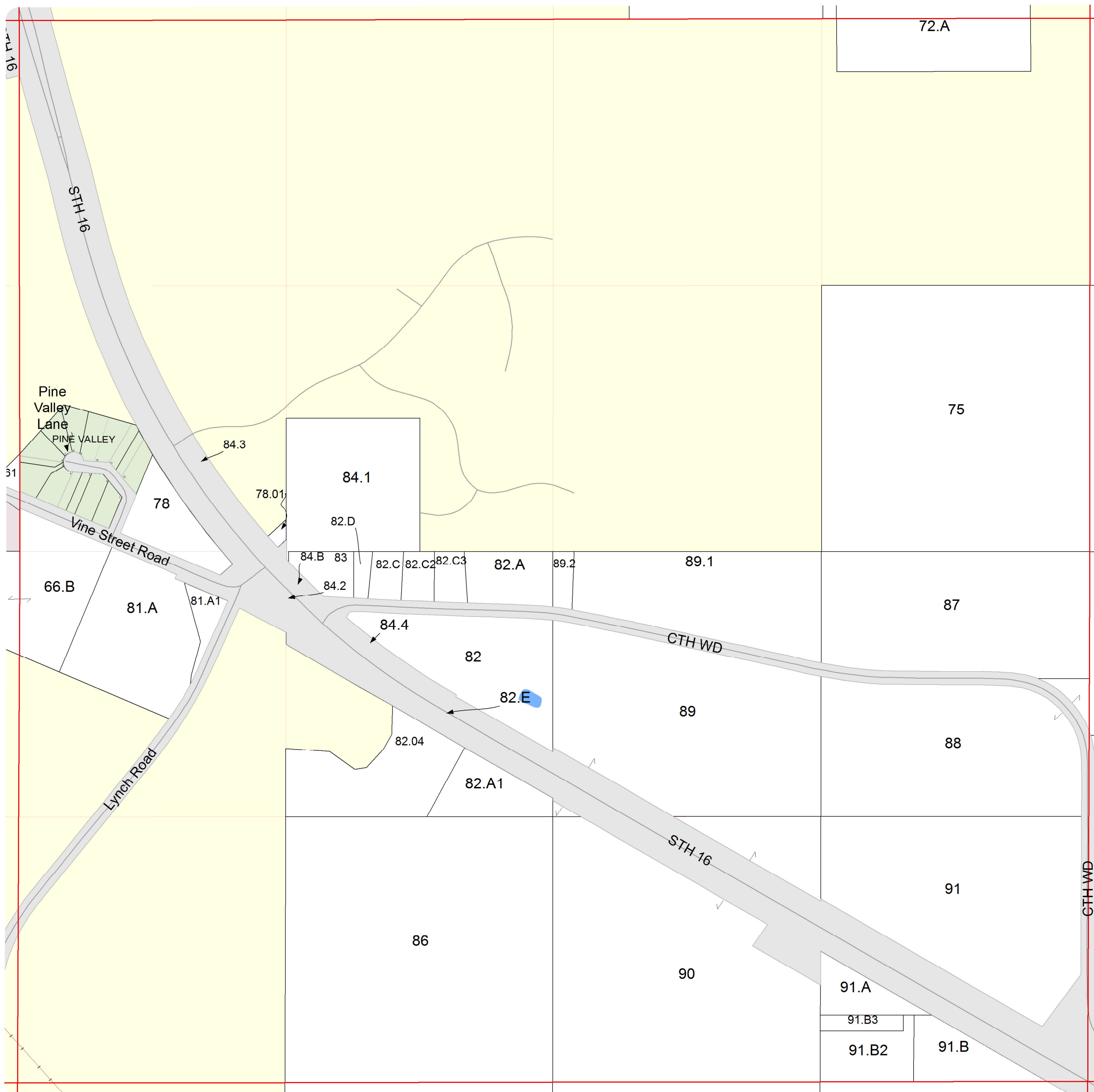
1 inch = 400 feet 1:4,800

SEE CITY OF WISCONSIN DELLS



SEE SECTION 10 TOWN OF NEWPORT

SEE SECTION 12 TOWN OF NEWPORT

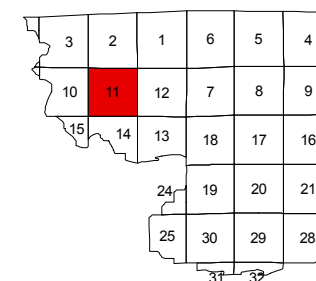
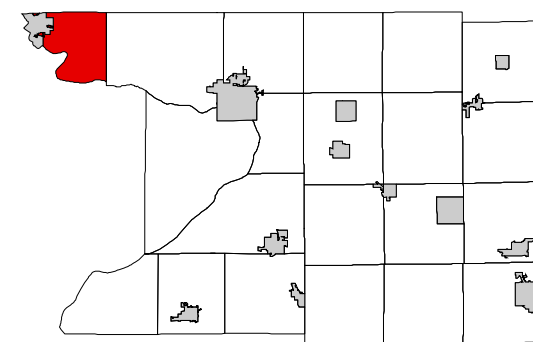


# TOWN OF NEWPORT

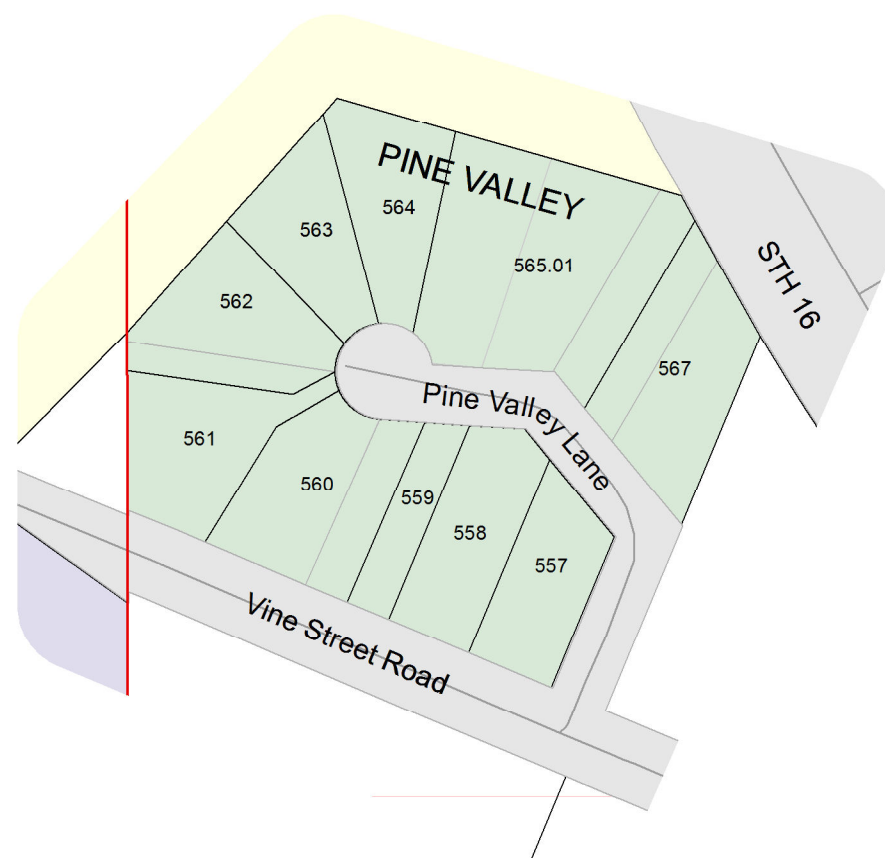
## SECTION 11 T13N R6E

1 inch = 200 feet 1:2,400

SEE CITY OF WISCONSIN DELLS



SEE SECTION 10 TOWN OF NEWPORT

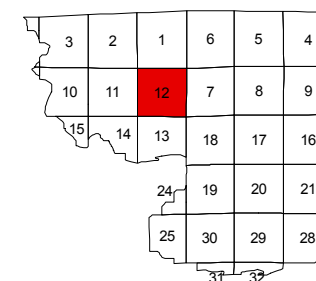
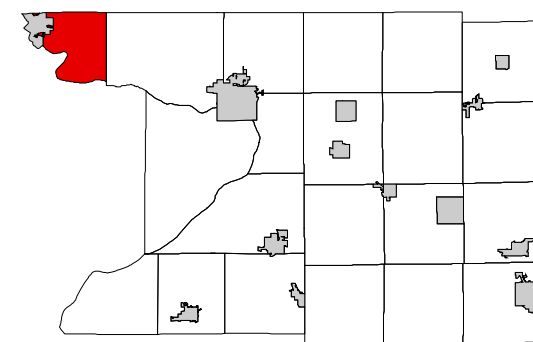


SEE SECTION 11 TOWN OF NEWPORT

# TOWN OF NEWPORT

## SECTION 12 T13N R6E

1 inch = 400 feet 1:4,800



SEE SECTION 01 TOWN OF NEWPORT



SEE SECTION 11 TOWN OF NEWPORT

SEE SECTION 07 TOWN OF NEWPORT

SEE SECTION 13 TOWN OF NEWPORT

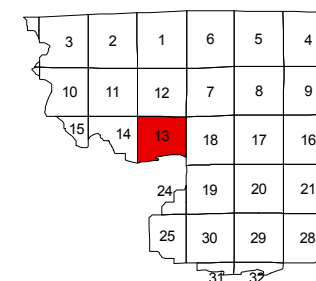
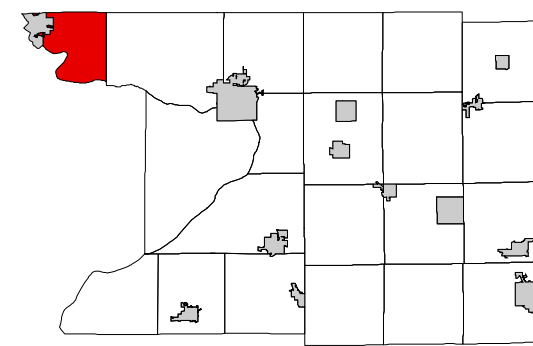


# TOWN OF NEWPORT

## SECTION 13 T13N R6E

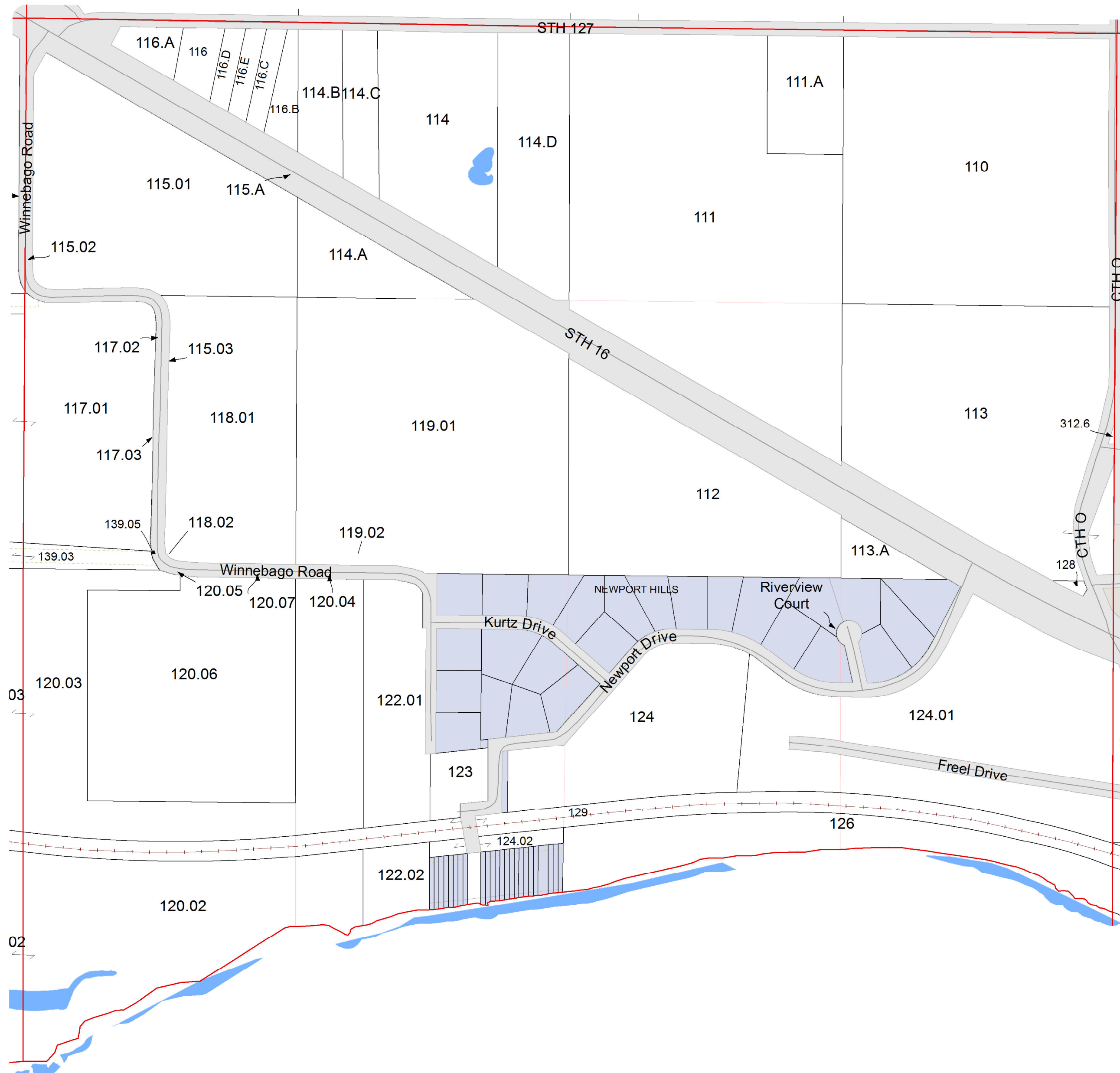
1 inch = 400 feet 1:4,800

SEE SECTION 12 TOWN OF NEWPORT



SEE SECTION 14 TOWN OF NEWPORT

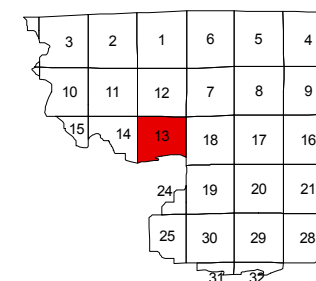
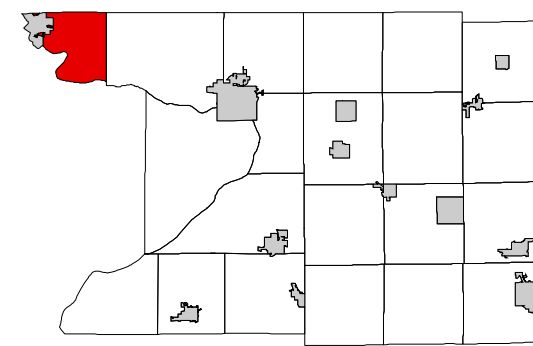
SEE SECTION 18 TOWN OF NEWPORT



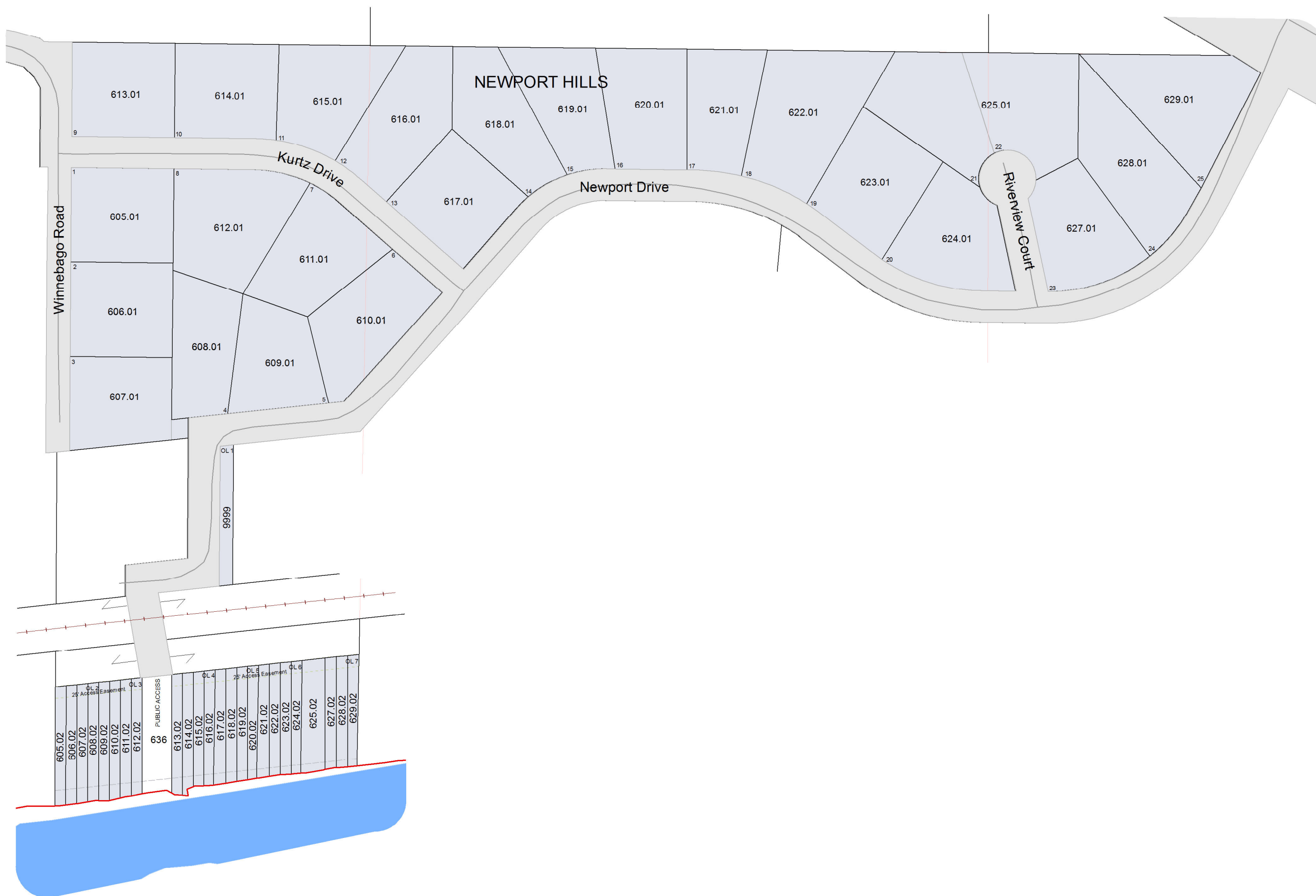
# TOWN OF NEWPORT

## SECTION 13 T13N R6E

1 inch = 200 feet 1:2,400



SEE SECTION 13 TOWN OF NEWPORT



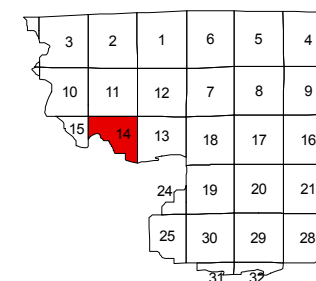
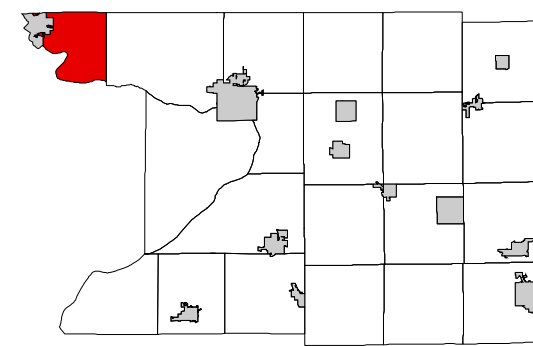
SEE SECTION 13 TOWN OF NEWPORT

SEE SECTION 13 TOWN OF NEWPORT

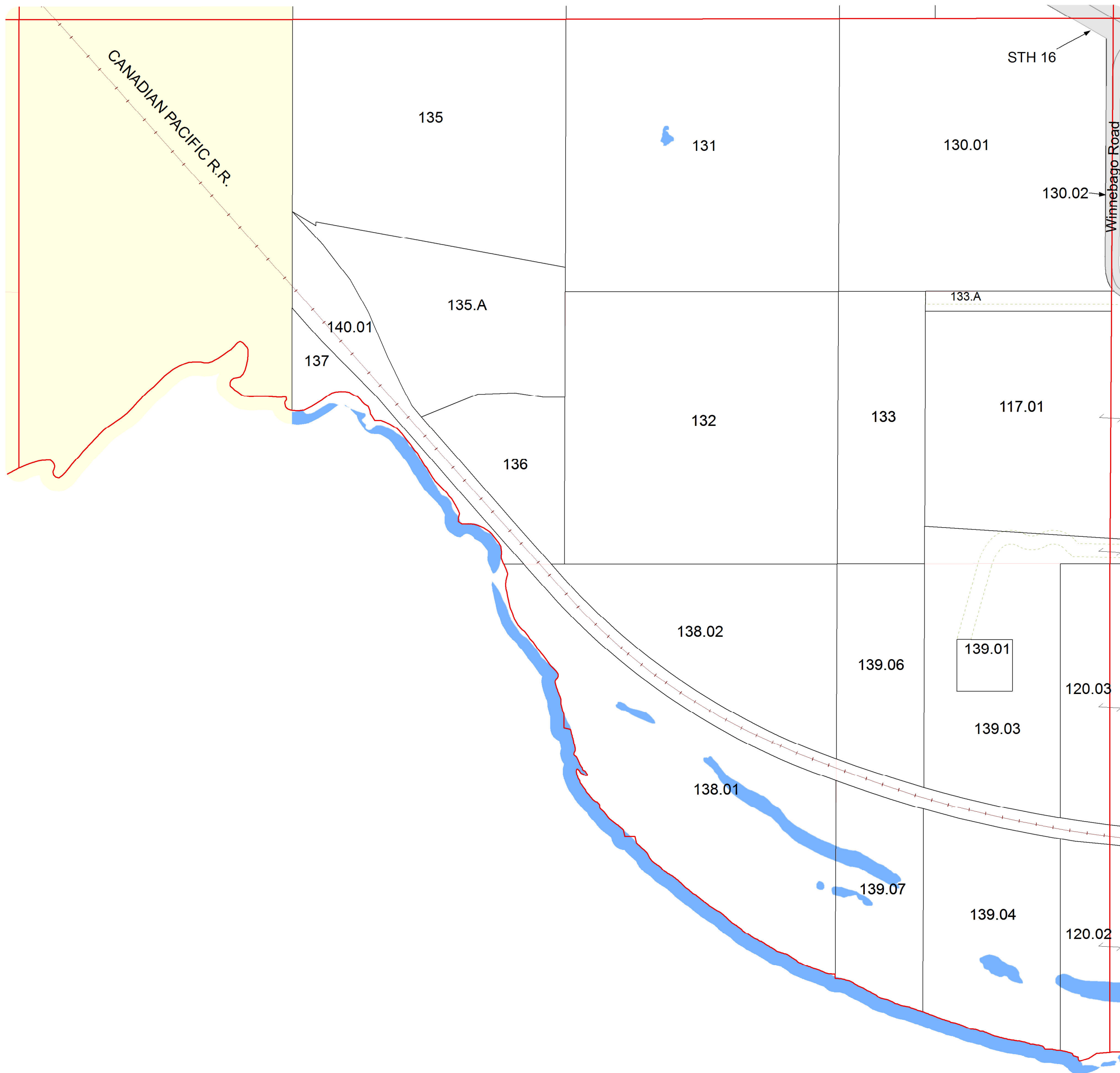
# TOWN OF NEWPORT

## SECTION 14 T13N R6E

1 inch = 400 feet 1:4,800



SEE SECTION 11 TOWN OF NEWPORT



SEE CITY OF WISCONSIN DELLS

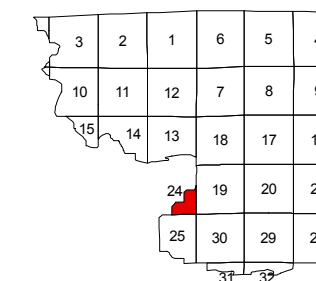
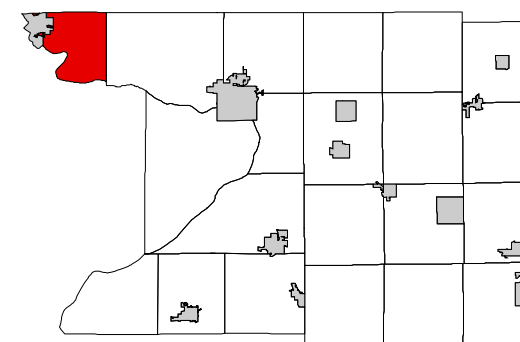
SEE SECTION 13 TOWN OF NEWPORT

# TOWN OF NEWPORT

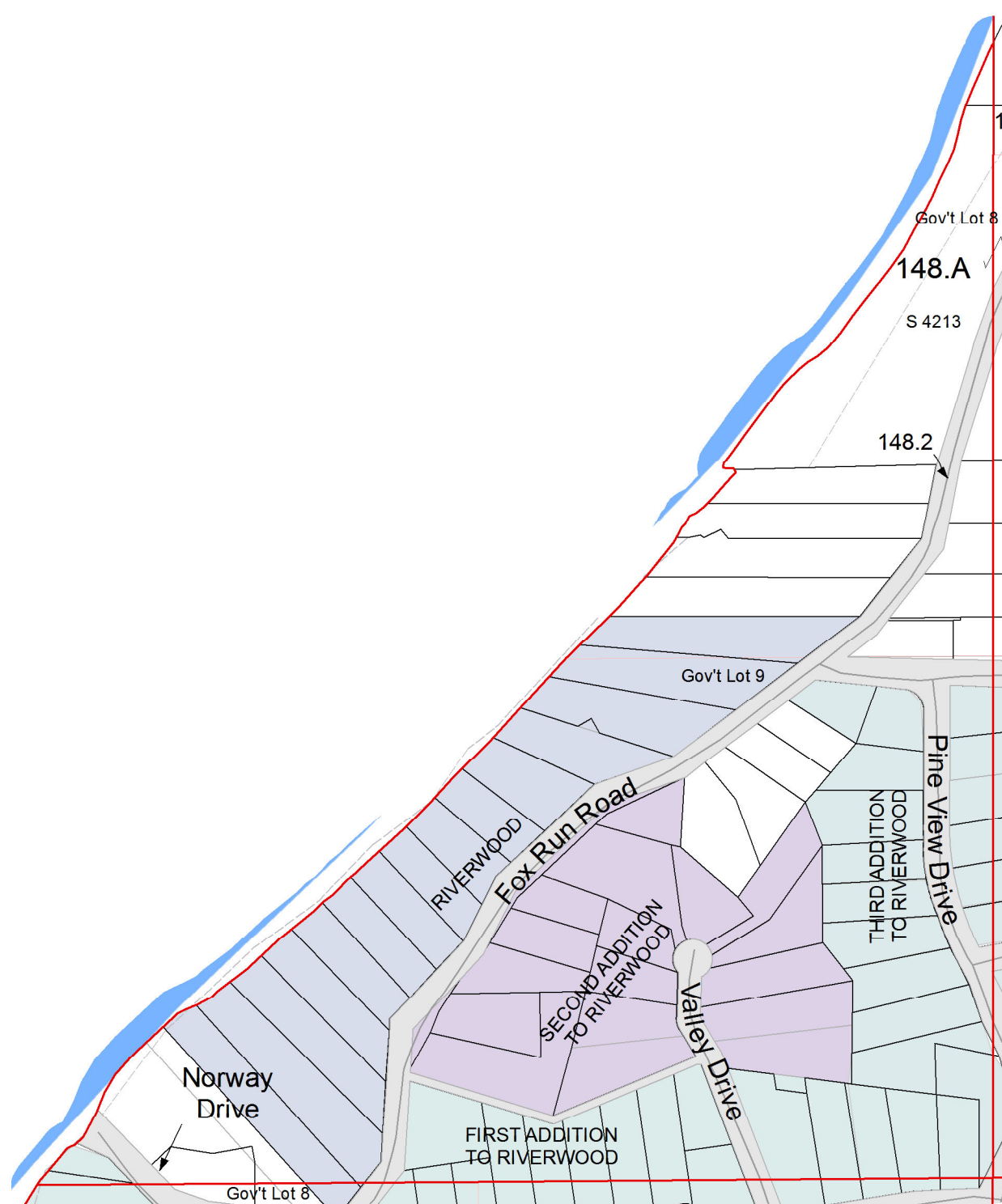
## SECTION 24 T13N R6E

1 inch = 400 feet 1:4,800

SEE SAUK COUNTY



SEE SAUK COUNTY

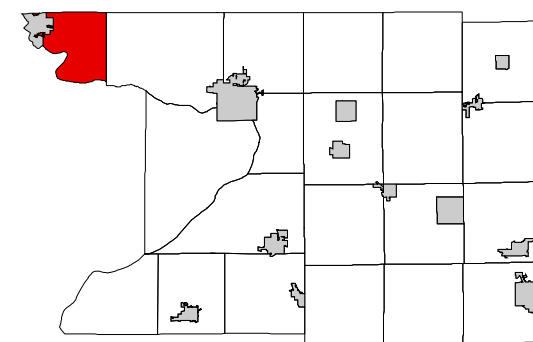


SEE SECTION 24 TOWN OF NEWPORT

# TOWN OF NEWPORT

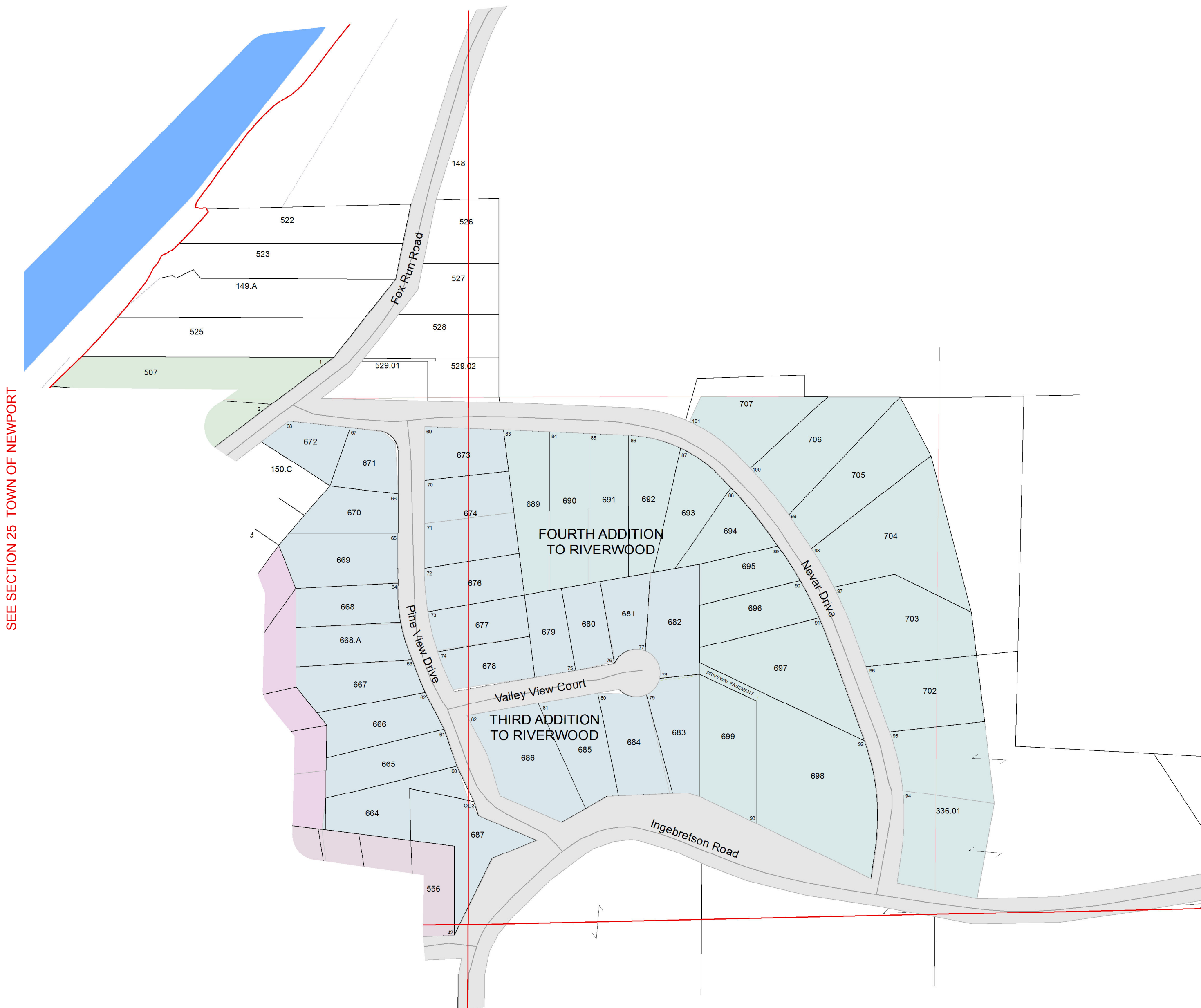
## SECTION 24 T13N R6E

1 inch = 200 feet 1:2,400



3	2	1	6	5	4	
10	11	12	7	8	9	
15	14	13	18	17	16	
			24	19	20	21
			25	30	29	28
				31	32	

SEE SECTION 19 TOWN OF NEWPORT



SEE SECTION 25 TOWN OF NEWPORT

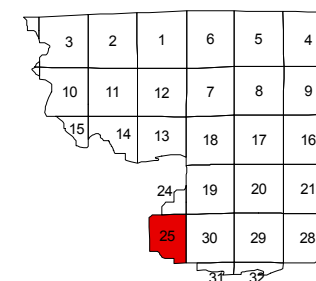
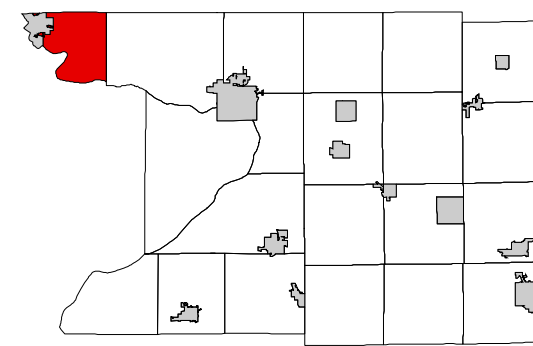
SEE SECTION 19 TOWN OF NEWPORT

SEE SECTION 30 TOWN OF NEWPORT

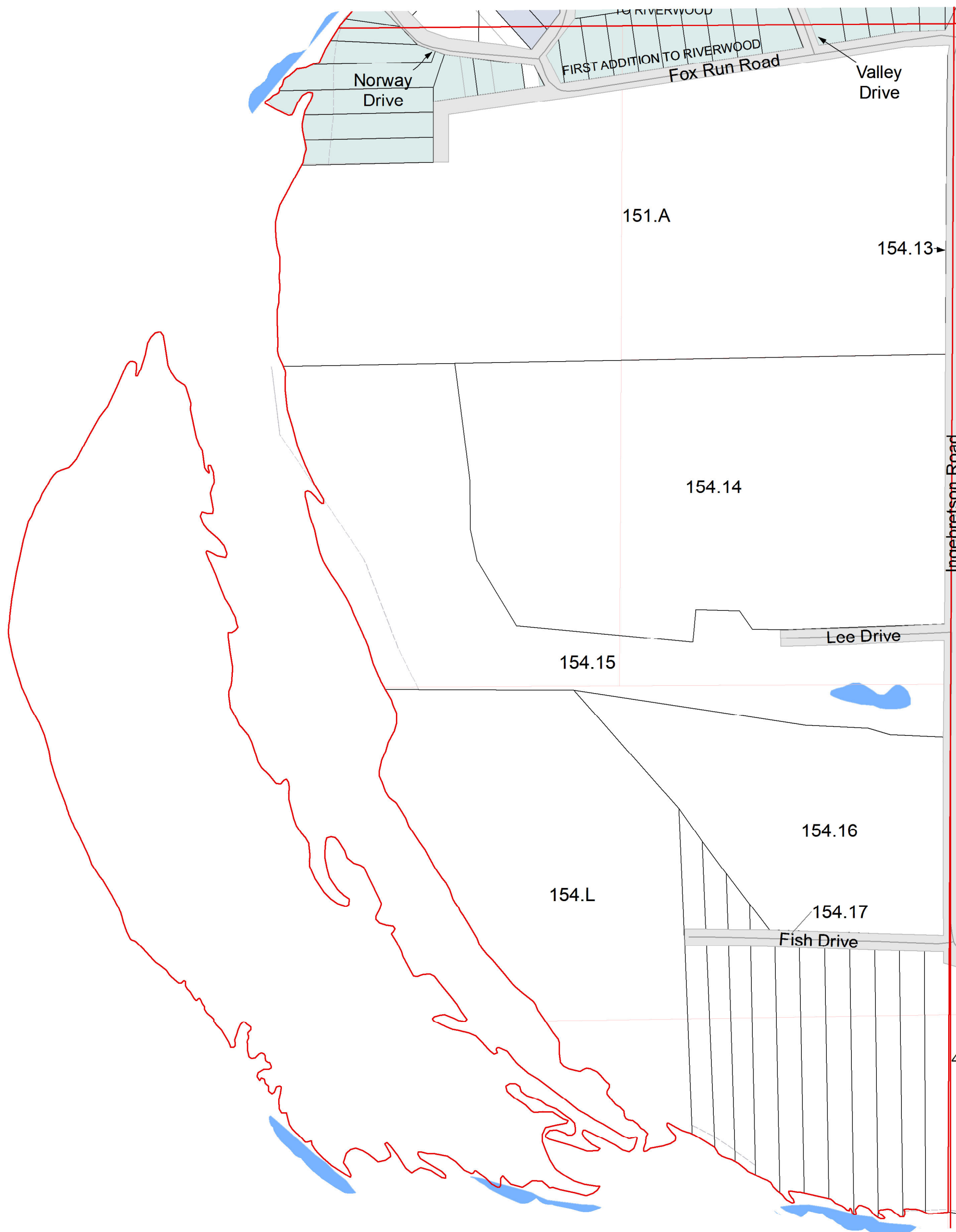
# TOWN OF NEWPORT

## SECTION 25 T13N R6E

1 inch = 400 feet 1:4,800



SEE SECTION 25 TOWN OF NEWPORT



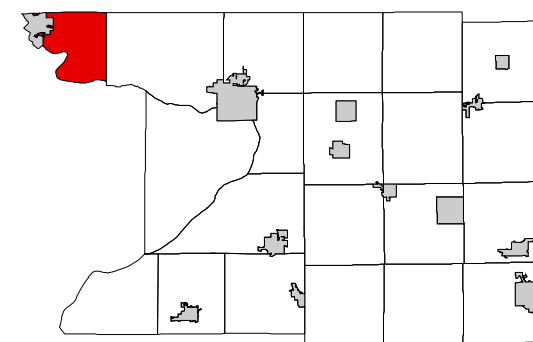
SEE SECTION 25 TOWN OF NEWPORT

SEE SECTION 30 TOWN OF NEWPORT

# TOWN OF NEWPORT

## SECTION 25 T13N R6E

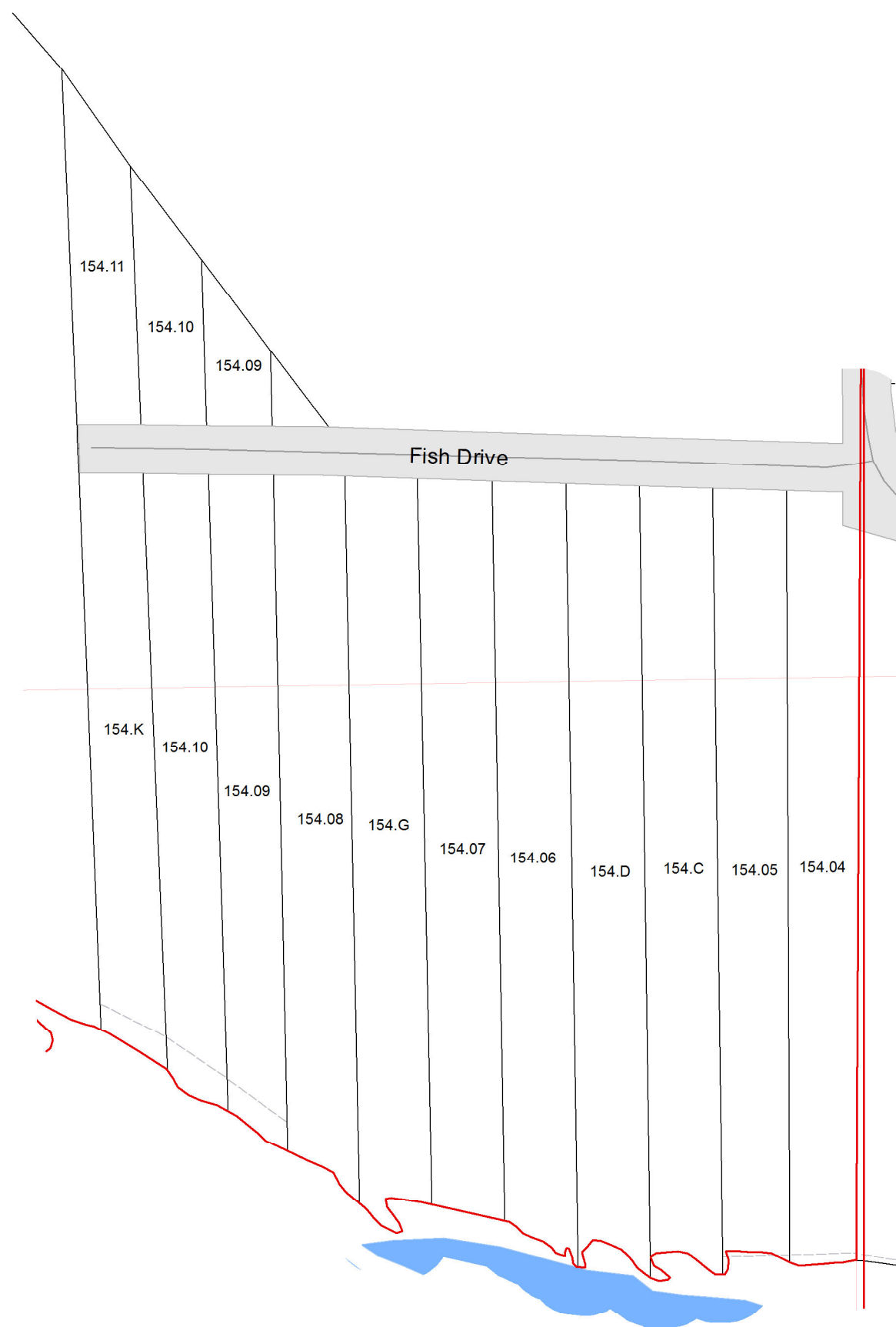
1 inch = 200 feet 1:2,400



T13 R6			T13 R7		
3	2	1	6	5	4
10	11	12	7	8	9
15	14	13	18	17	16
		24	19	20	21
		25	30	29	28
			31	32	

SEE SECTION 25 TOWN OF NEWPORT

SEE SECTION 25 TOWN OF NEWPORT



SEE SECTION 30 TOWN OF NEWPORT

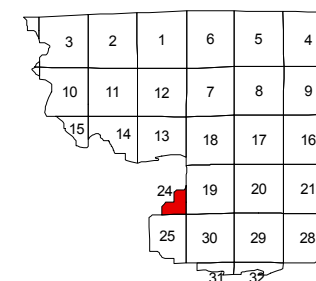
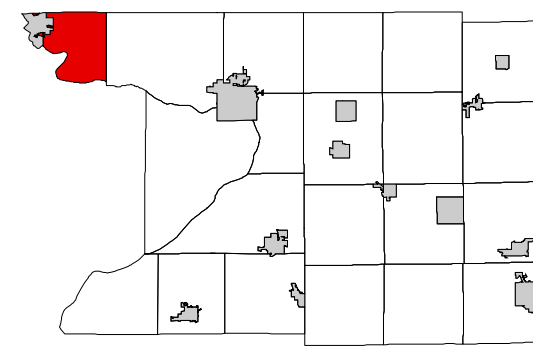
SEE SECTION 25 TOWN OF NEWPORT

# TOWN OF NEWPORT

## SECTION 24 T13N R6E

1 inch = 200 feet 1:2,400

SEE SAUK COUNTY



SEE SAUK COUNTY



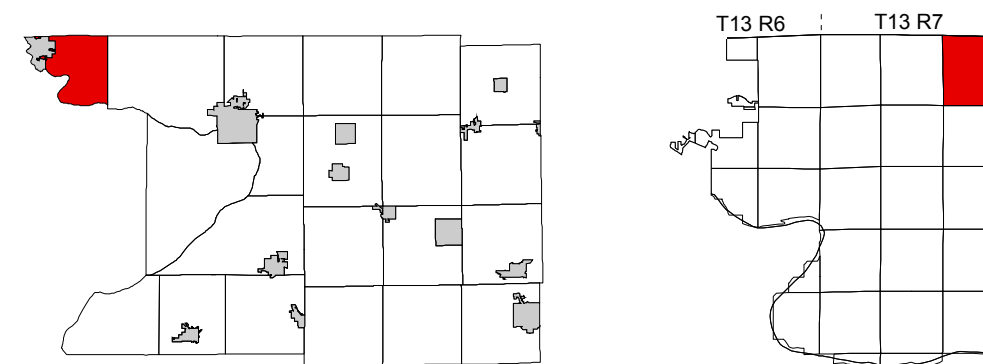
SEE SECTION 24 TOWN OF NEWPORT



# TOWN OF NEWPORT

## SECTION 4 T13N R7E

1 inch = 400 feet 1:4,800



SEE ADAMS COUNTY

SEE SECTION 05 TOWN OF NEWPORT

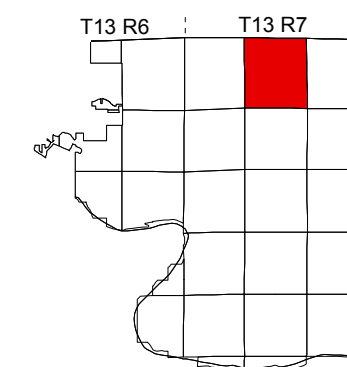
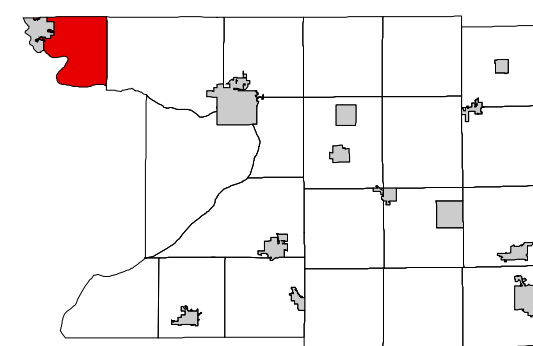
SEE SECTION 03 TOWN OF LEWISTON



# TOWN OF NEWPORT

## SECTION 5 T13N R7E

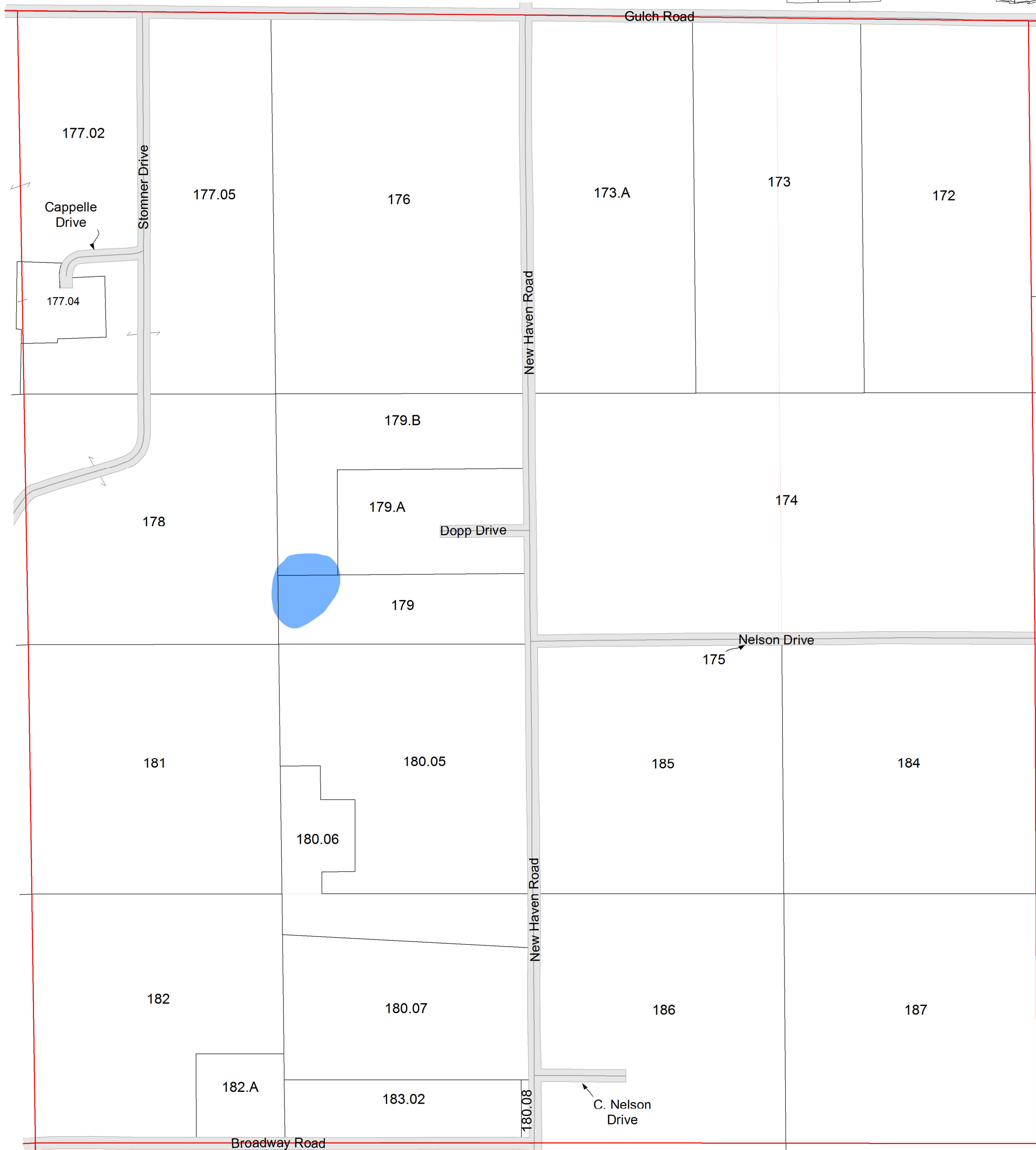
1 inch = 400 feet 1:4,800



SEE ADAMS COUNTY

SEE SECTION 06 TOWN OF NEWPORT

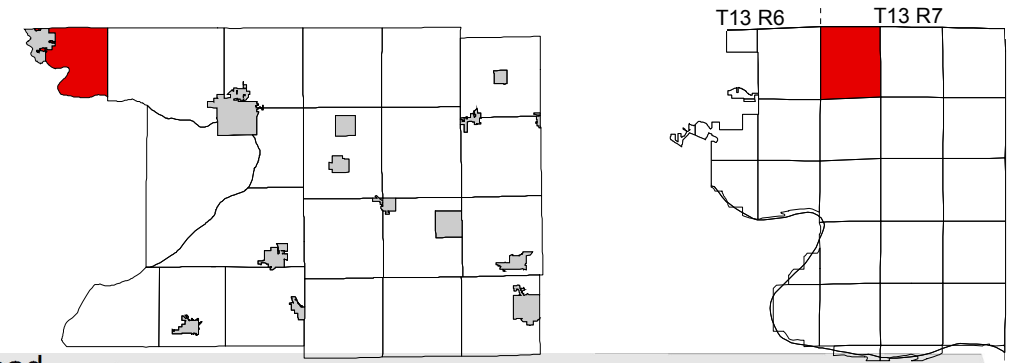
SEE SECTION 04 TOWN OF NEWPORT



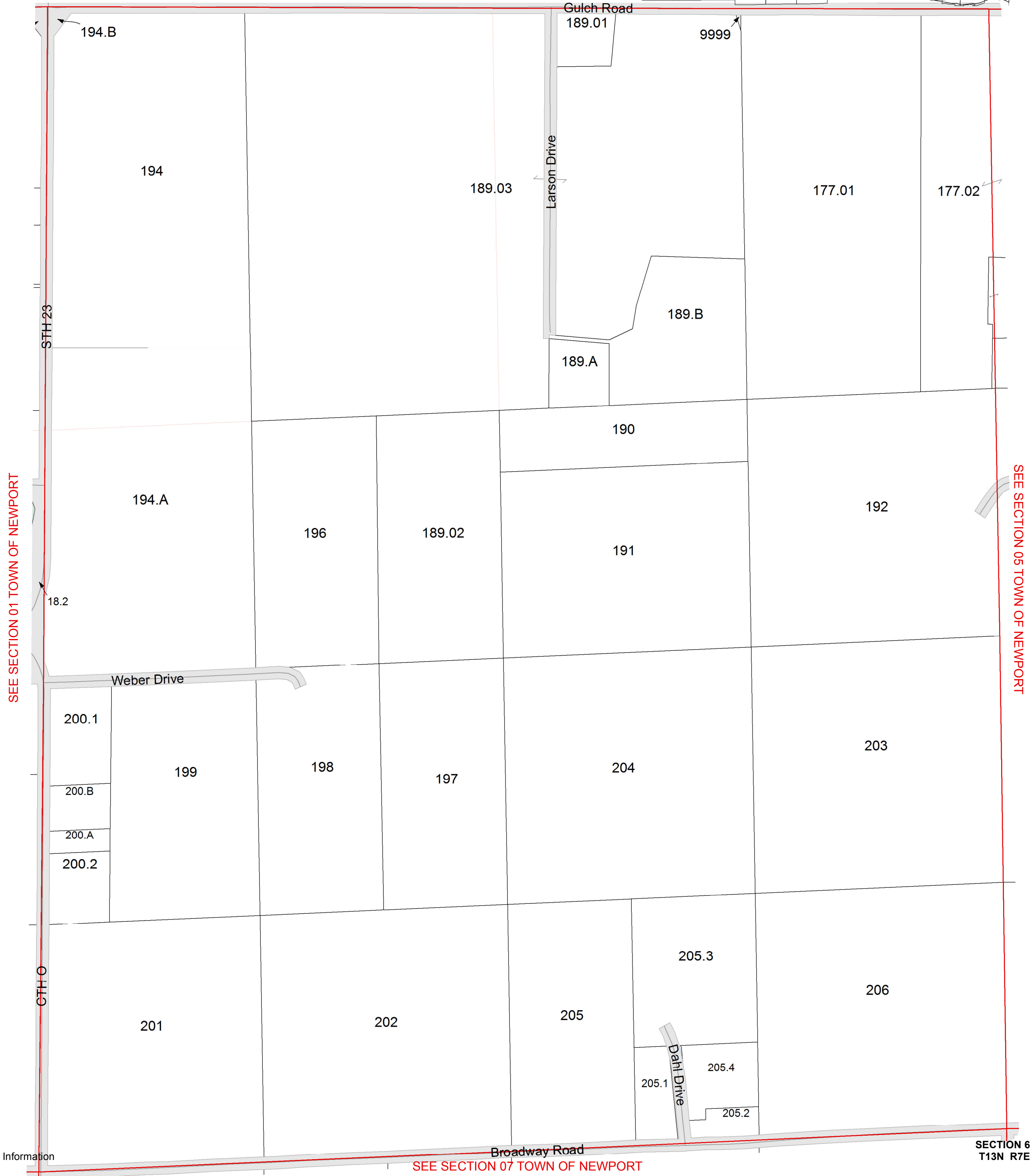
# TOWN OF NEWPORT

## SECTION 6 T13N R7E

1 inch = 400 feet 1:4,800



SEE ADAMS COUNTY



SEE SECTION 01 TOWN OF NEWPORT

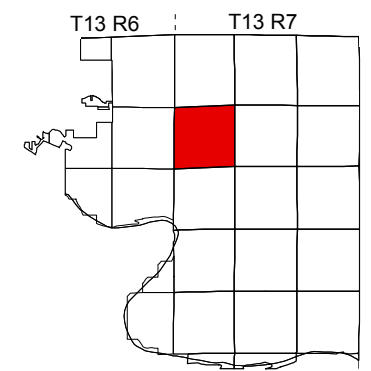
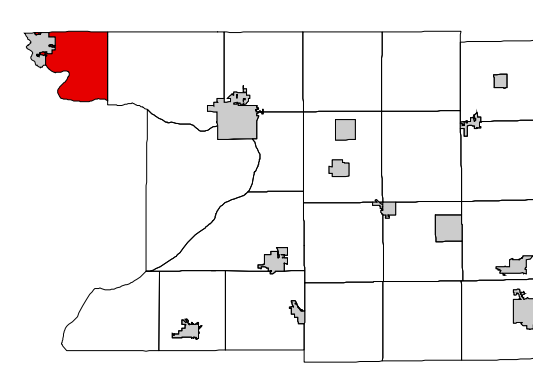
SEE SECTION 05 TOWN OF NEWPORT

SEE SECTION 07 TOWN OF NEWPORT

# TOWN OF NEWPORT

## SECTION 7 T13N R7E

1 inch = 400 feet 1:4,800



SEE SECTION 06 TOWN OF NEWPORT

SEE SECTION 12 TOWN OF NEWPORT



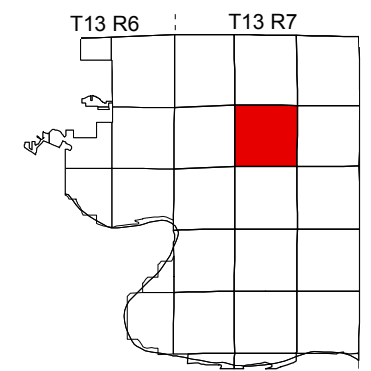
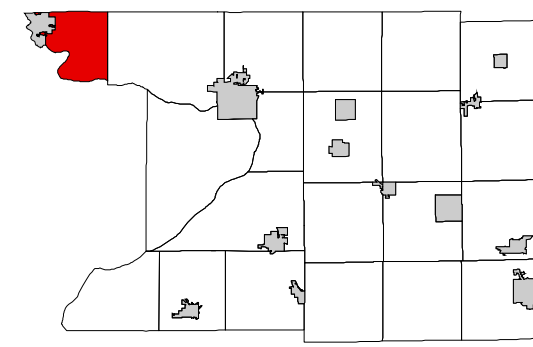
SEE SECTION 08 TOWN OF NEWPORT

SEE SECTION 18 TOWN OF NEWPORT

# TOWN OF NEWPORT

## SECTION 8 T13N R7E


1 inch = 400 feet 1:4,800



SEE SECTION 05 TOWN OF NEWPORT

SEE SECTION 07 TOWN OF NEWPORT

SEE SECTION 09 TOWN OF NEWPORT

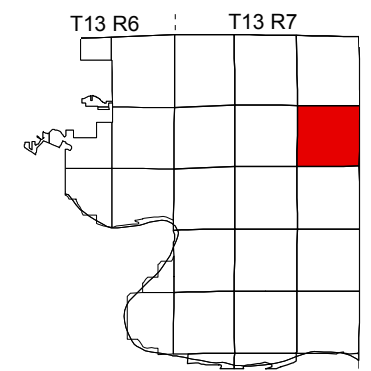
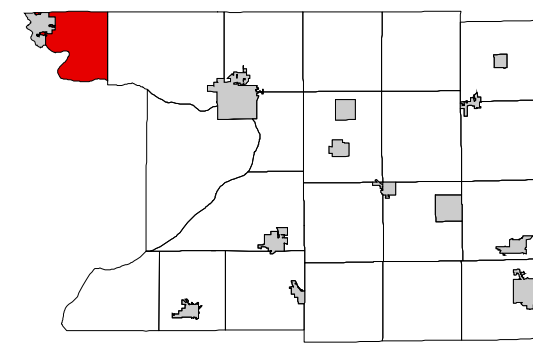


SEE SECTION 17 TOWN OF NEWPORT

# TOWN OF NEWPORT

## SECTION 9 T13N R7E

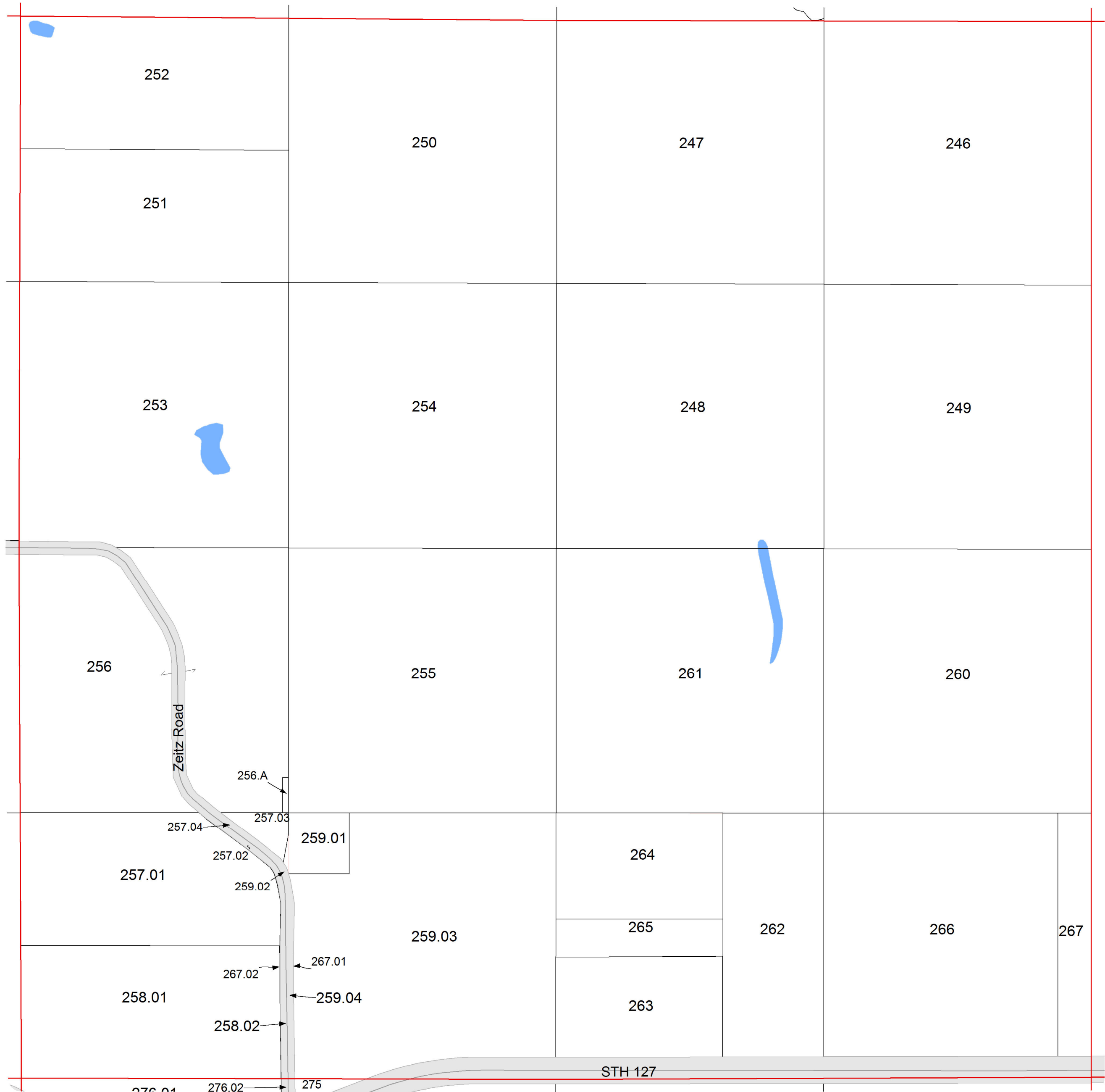
1 inch = 400 feet 1:4,800



SEE SECTION 04 TOWN OF NEWPORT

SEE SECTION 08 TOWN OF NEWPORT

SEE SECTION 10 TOWN OF LEWISTON

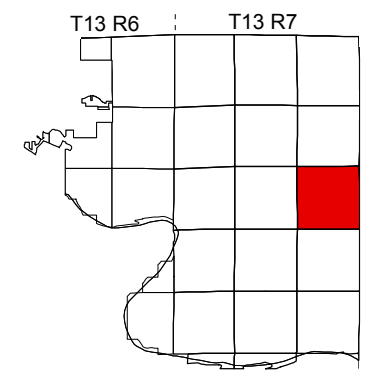
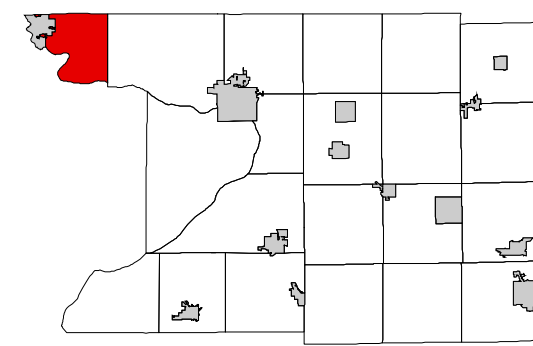


SEE SECTION 16 TOWN OF NEWPORT


# TOWN OF NEWPORT

## SECTION 16 T13N R7E

1 inch = 400 feet 1:4,800



SEE SECTION 09 TOWN OF NEWPORT



SEE SECTION 17 TOWN OF NEWPORT

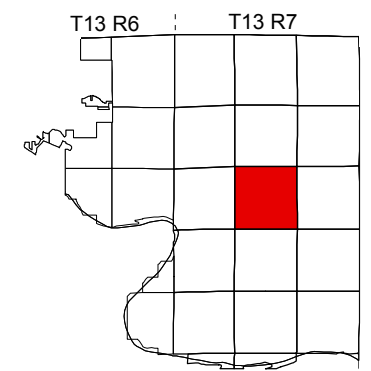
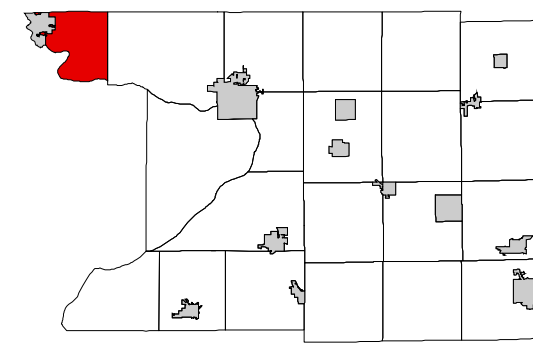
SEE SECTION 15 TOWN OF LEWISTON

SEE SECTION 21 TOWN OF NEWPORT

# TOWN OF NEWPORT

## SECTION 17 T13N R7E

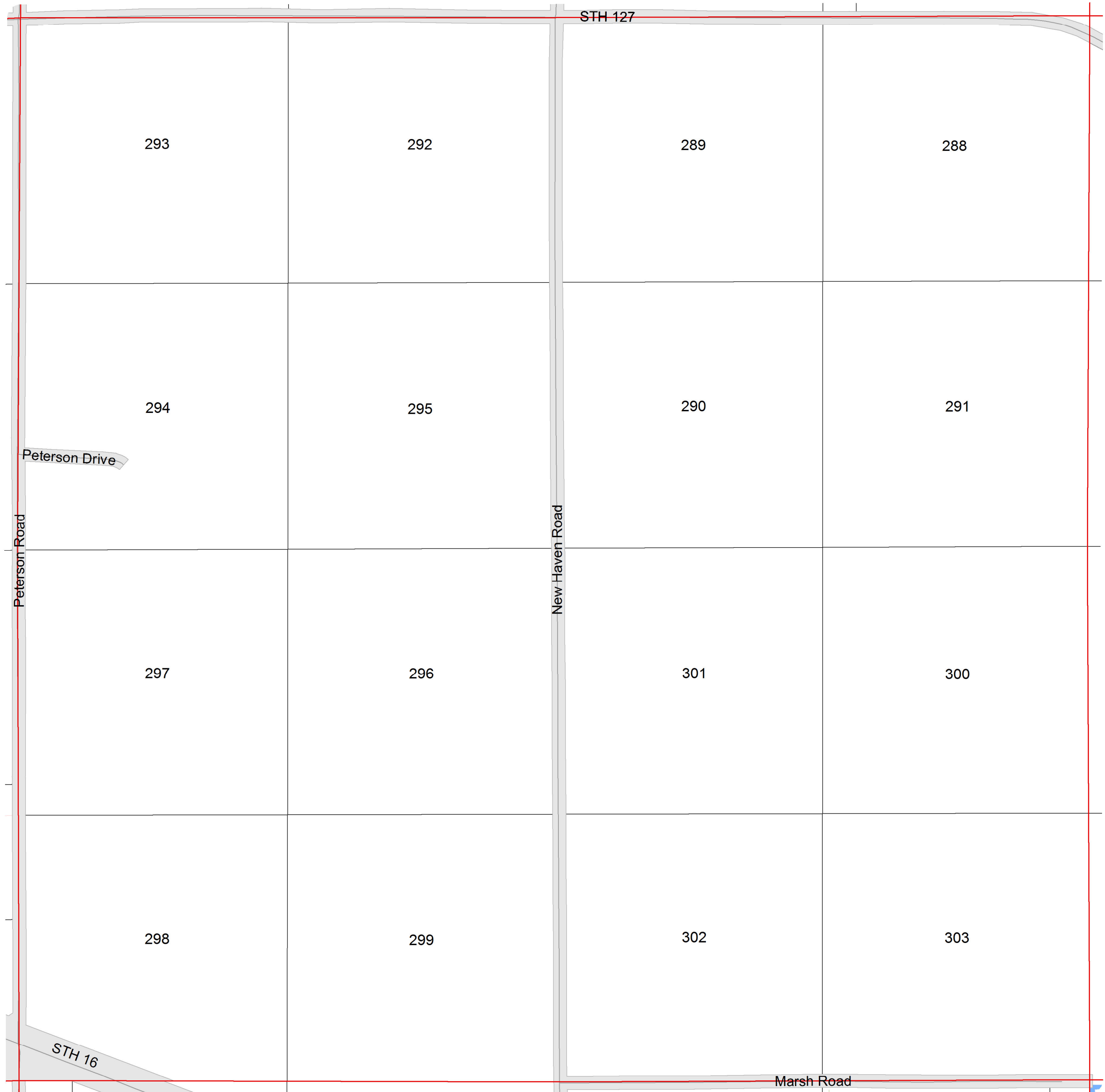
1 inch = 400 feet 1:4,800



SEE SECTION 08 TOWN OF NEWPORT

SEE SECTION 18 TOWN OF NEWPORT

SEE SECTION 16 TOWN OF NEWPORT



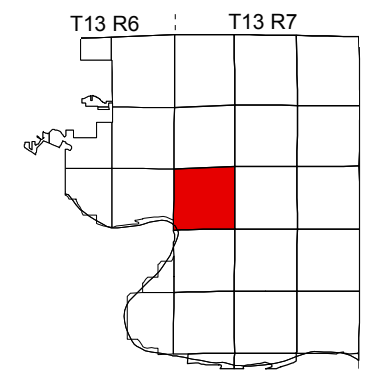
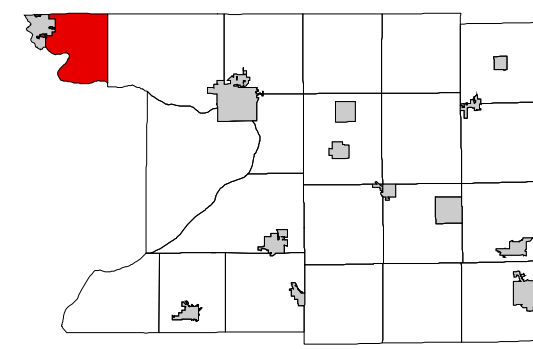
SEE SECTION 20 TOWN OF NEWPORT



# TOWN OF NEWPORT

## SECTION 18 T13N R7E

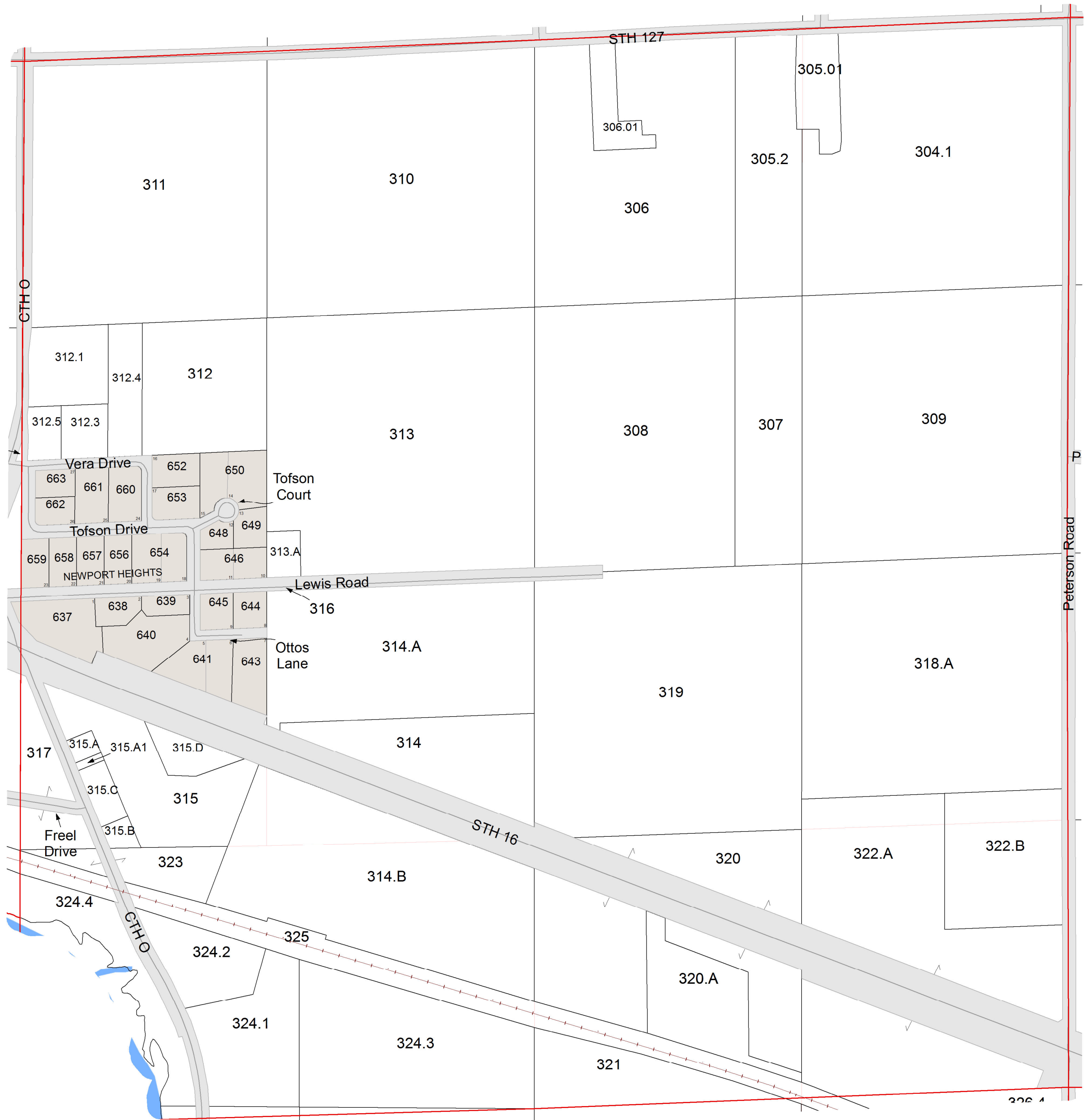
1 inch = 400 feet 1:4,800



SEE SECTION 07 TOWN OF NEWPORT

SEE SECTION 13 TOWN OF NEWPORT

SEE SECTION 17 TOWN OF NEWPORT

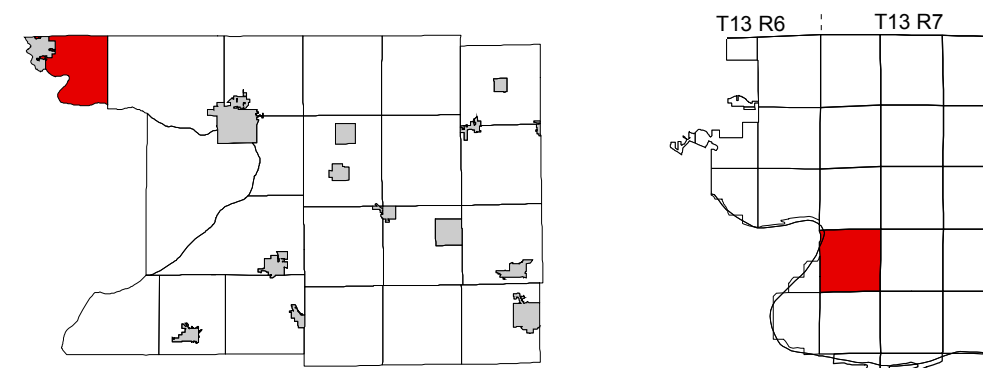


SEE SECTION 19 TOWN OF NEWPORT

# TOWN OF NEWPORT

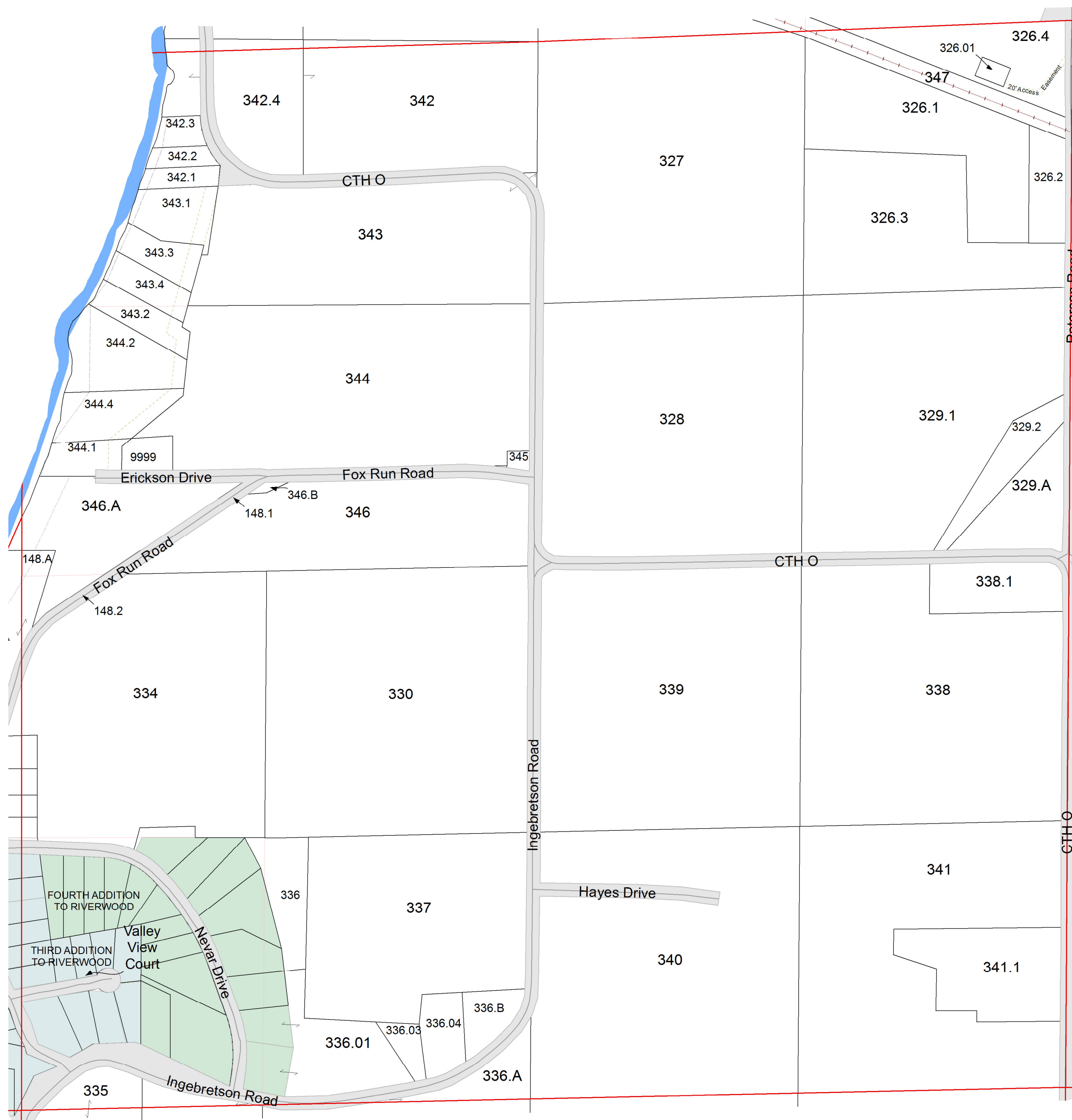
## SECTION 19 T13N R7E

1 inch = 400 feet 1:4,800



SEE SECTION 18 TOWN OF NEWPORT

SEE SECTION 24 TOWN OF NEWPORT



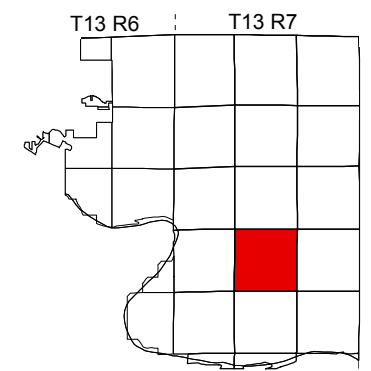
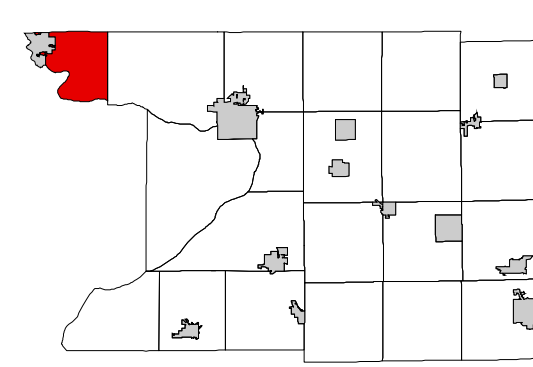
SEE SECTION 20 TOWN OF NEWPORT

SEE SECTION 30 TOWN OF NEWPORT

# TOWN OF NEWPORT

## SECTION 20 T13N R7E

1 inch = 400 feet 1:4,800



SEE SECTION 17 TOWN OF NEWPORT



SEE SECTION 19 TOWN OF NEWPORT

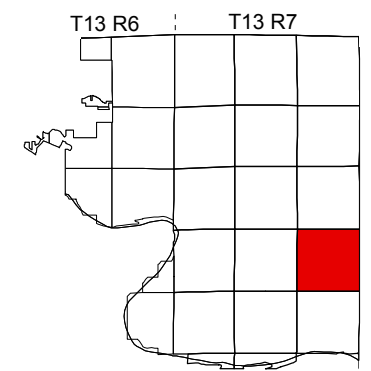
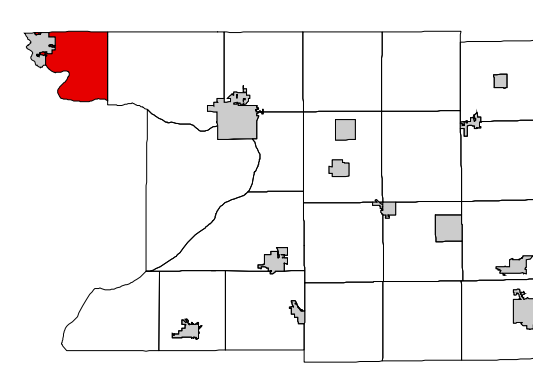
SEE SECTION 21 TOWN OF NEWPORT

SEE SECTION 29 TOWN OF NEWPORT

# TOWN OF NEWPORT

## SECTION 21 T13N R7E

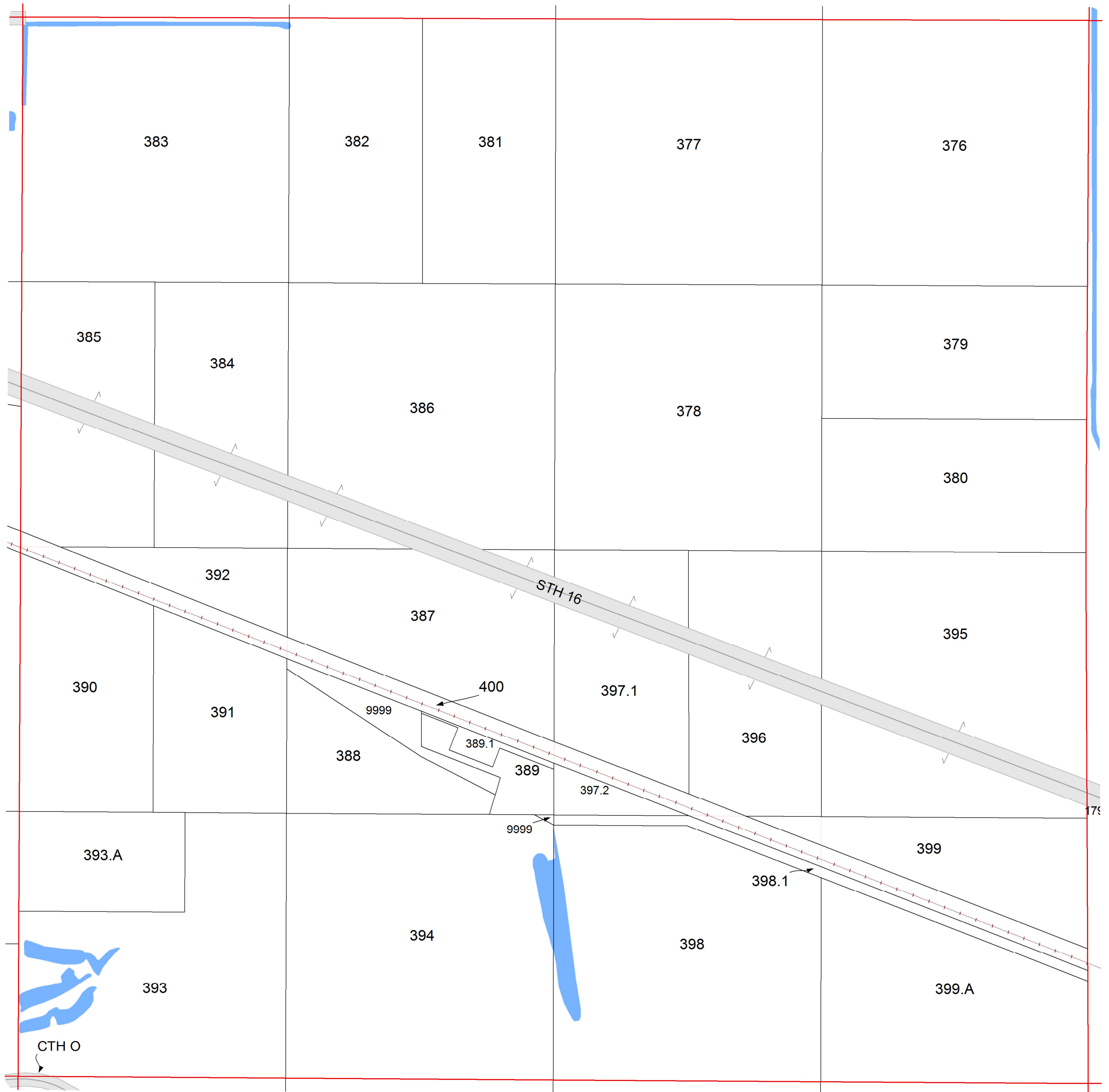
1 inch = 400 feet 1:4,800



SEE SECTION 16 TOWN OF NEWPORT

SEE SECTION 20 TOWN OF NEWPORT

SEE SECTION 22 TOWN OF LEWISTON

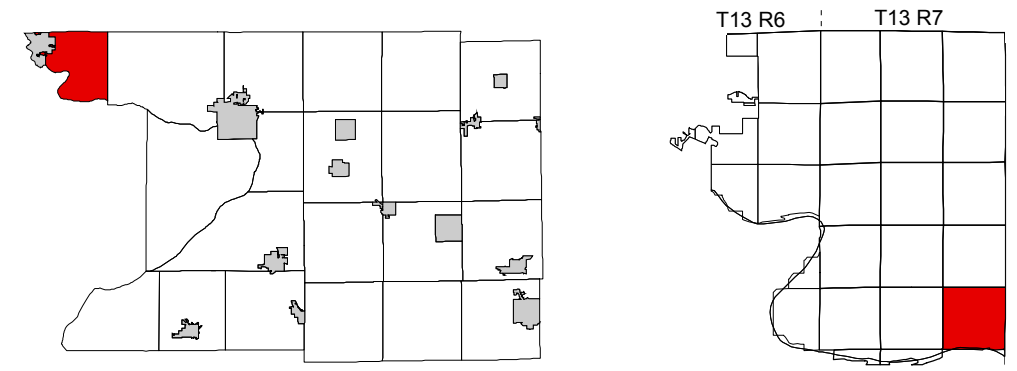


SEE SECTION 28 TOWN OF NEWPORT

# TOWN OF NEWPORT

## SECTION 28 T13N R7E

1 inch = 400 feet 1:4,800



SEE SECTION 21 TOWN OF NEWPORT

SEE SECTION 29 TOWN OF NEWPORT

SEE SECTION 27 TOWN OF LEWISTON

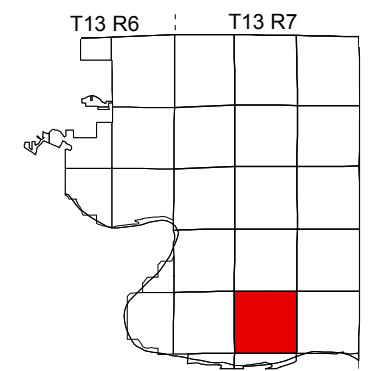
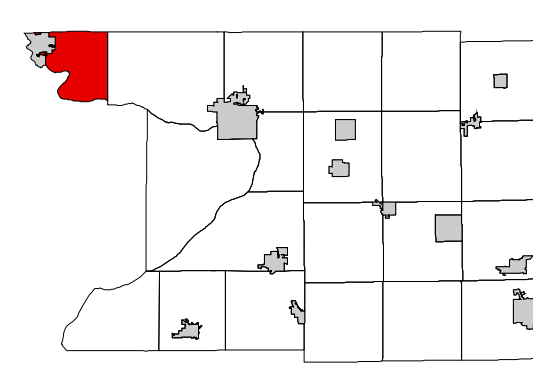


SEE SECTION 33 TOWN OF NEWPORT

# TOWN OF NEWPORT

## SECTION 29 T13N R7E

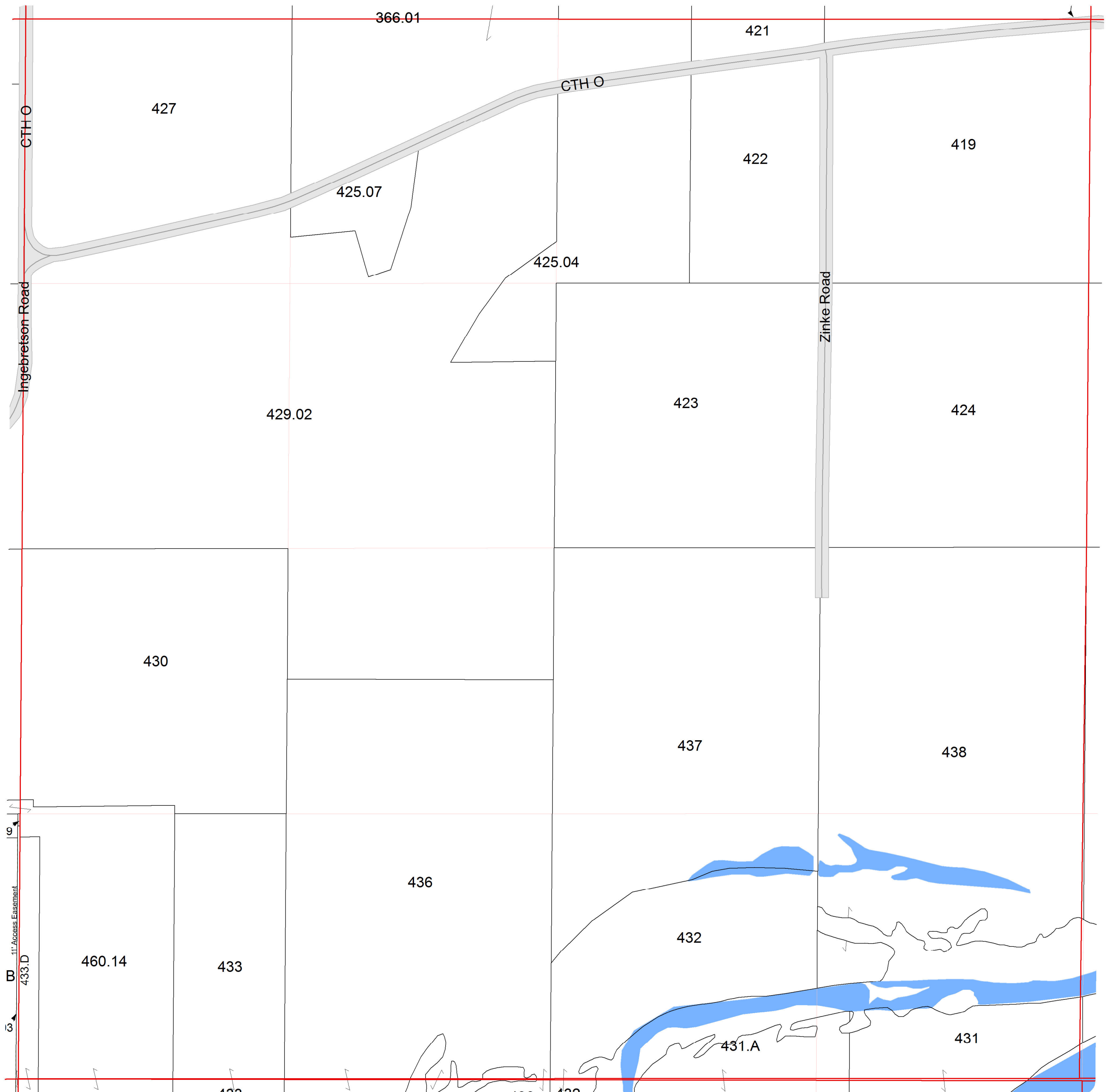
1 inch = 400 feet 1:4,800



SEE SECTION 20 TOWN OF NEWPORT

SEE SECTION 30 TOWN OF NEWPORT

SEE SECTION 28 TOWN OF NEWPORT

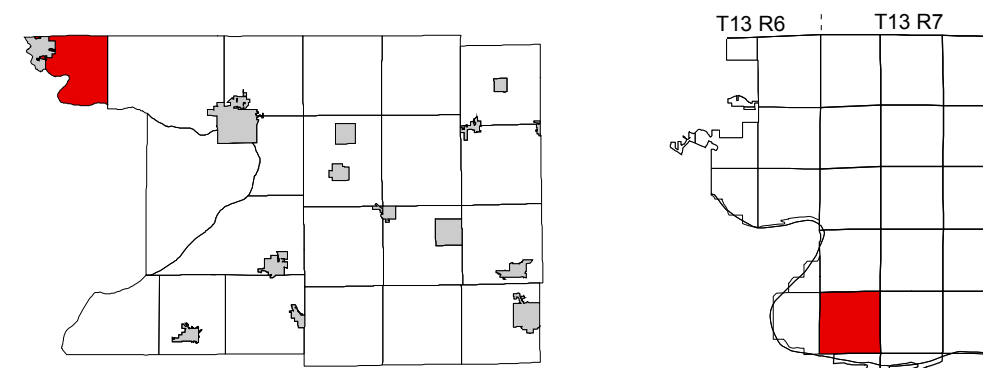


SEE SECTION 32 TOWN OF NEWPORT

# TOWN OF NEWPORT

## SECTION 30 T13N R7E

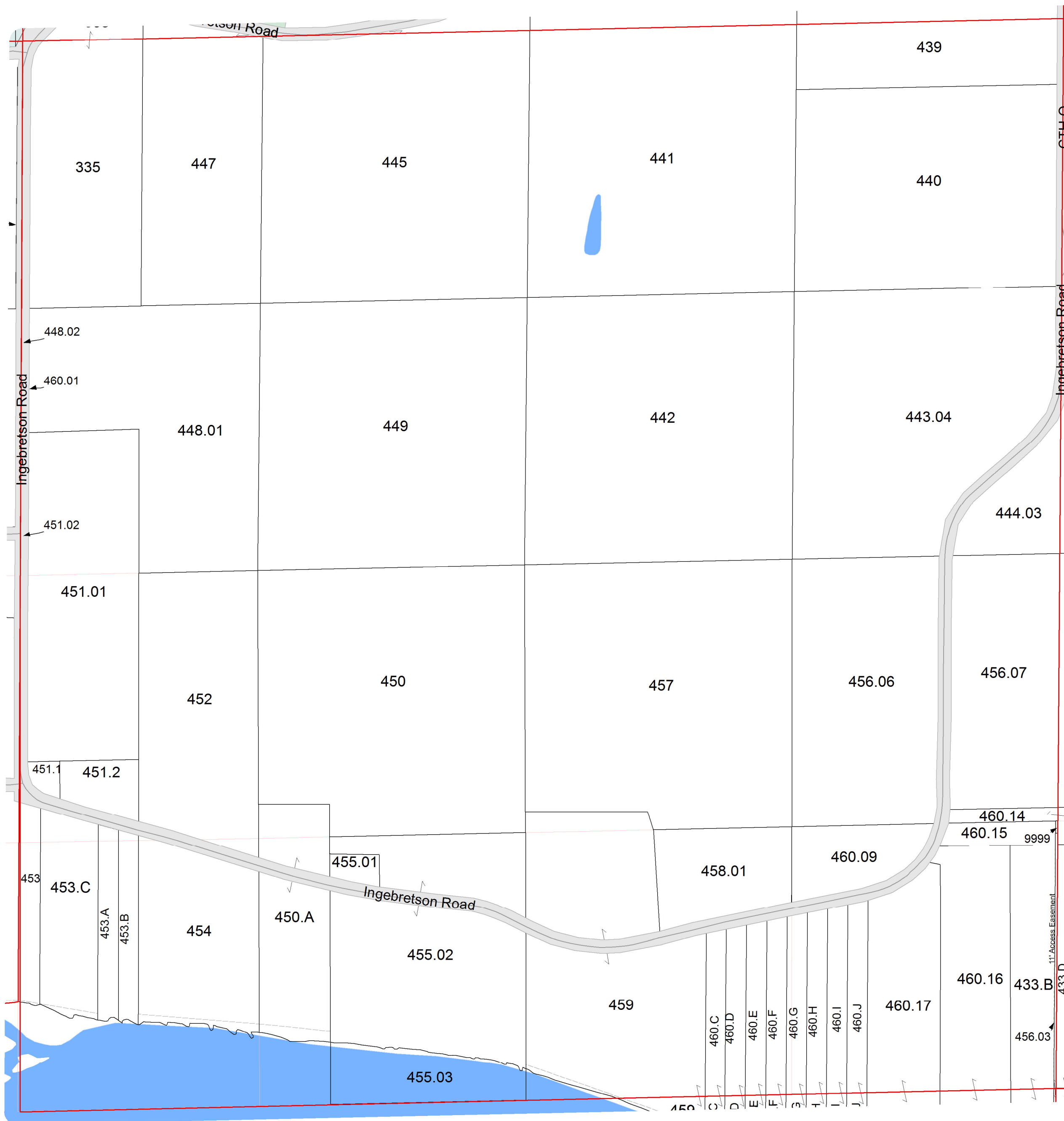
1 inch = 400 feet 1:4,800



SEE SECTION 19 TOWN OF NEWPORT

SEE SECTION 25 TOWN OF NEWPORT

SEE SECTION 29 TOWN OF NEWPORT

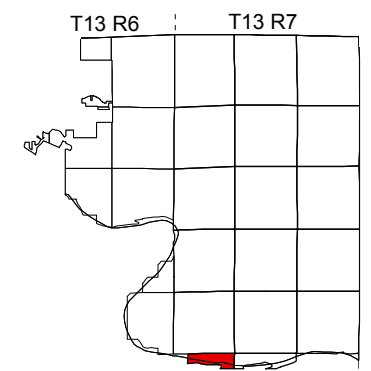
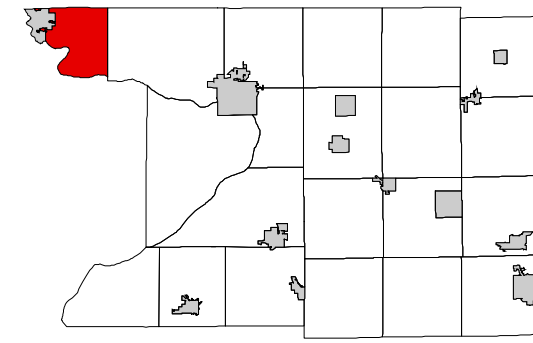


SEE SECTION 31 TOWN OF NEWPORT

# TOWN OF NEWPORT

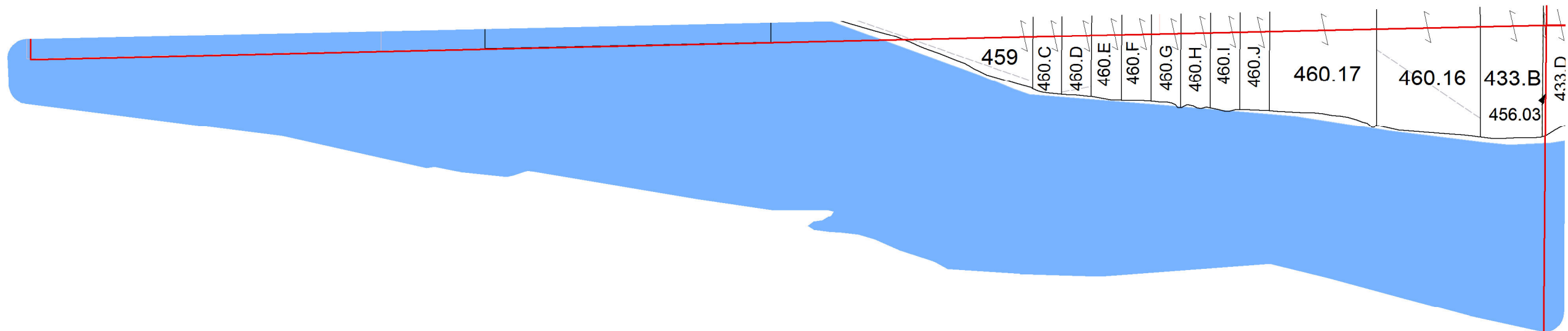
## SECTION 31 T13N R7E

1 inch = 400 feet 1:4,800



SEE SECTION 30 TOWN OF NEWPORT

SEE SAUK COUNTY



SEE SECTION 32 TOWN OF NEWPORT

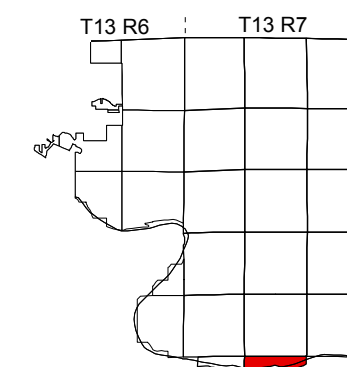
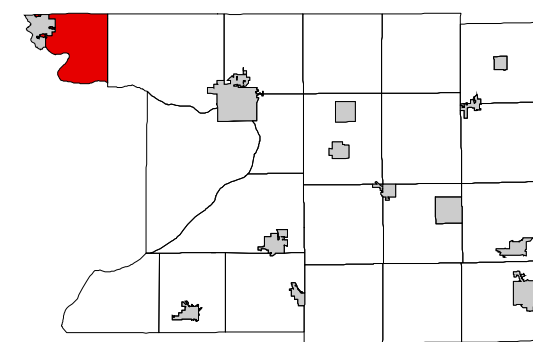
SEE SAUK COUNTY



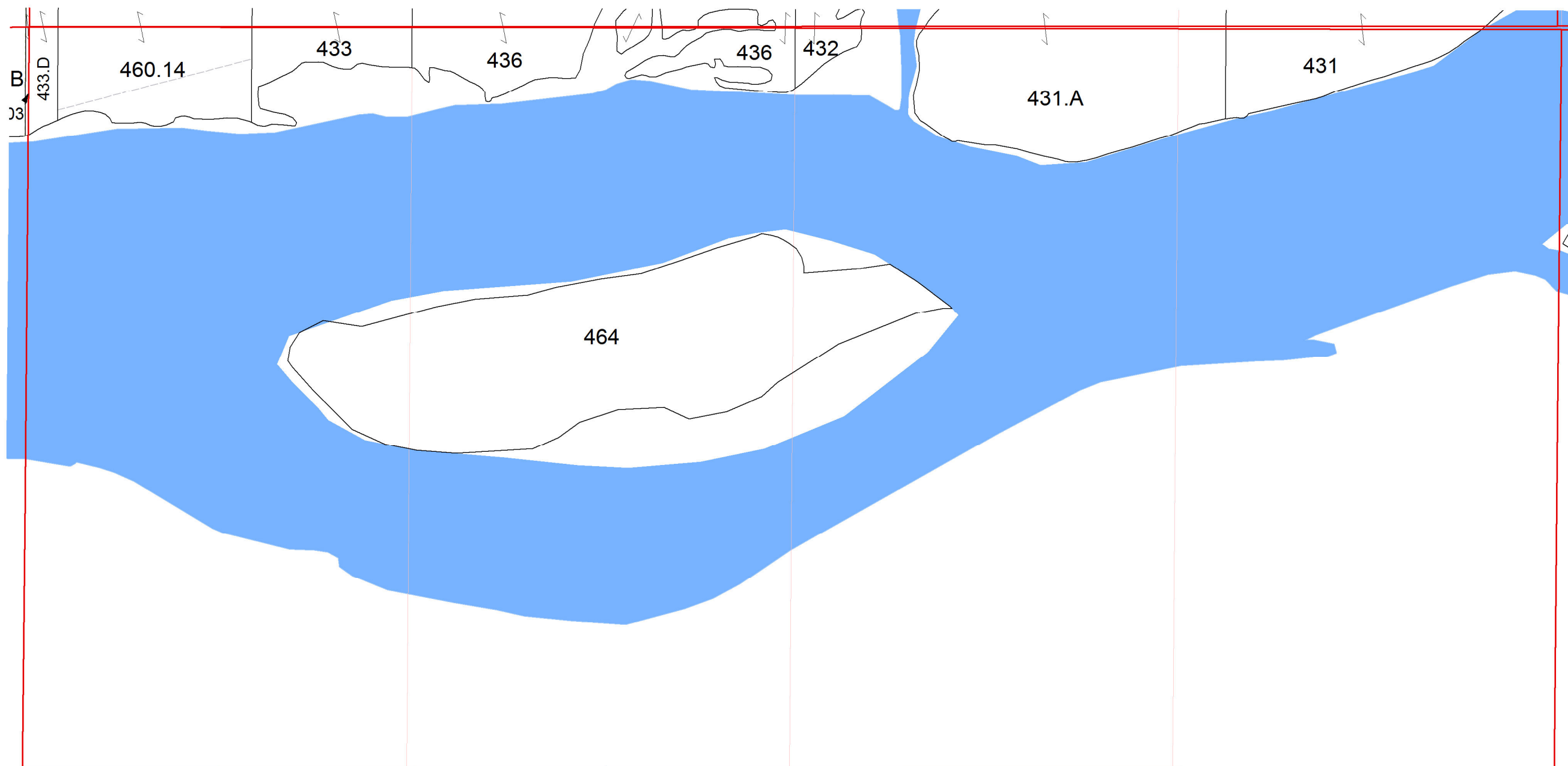
# TOWN OF NEWPORT

## SECTION 32 T13N R7E

1 inch = 400 feet 1:4,800



SEE SECTION 29 TOWN OF NEWPORT



SEE SAUK COUNTY

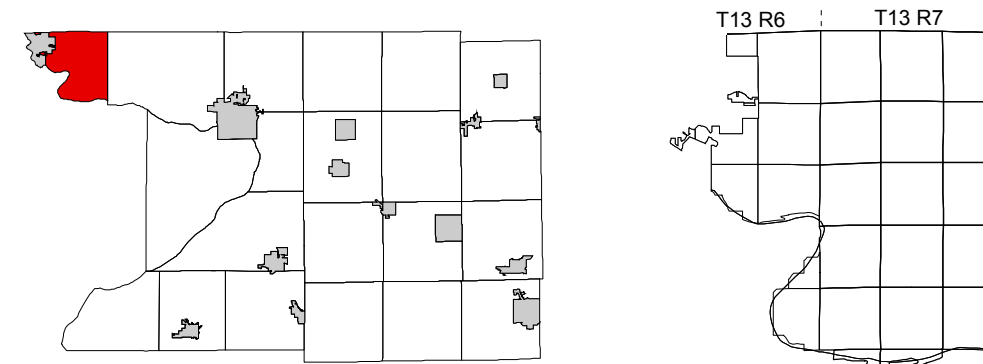
SEE SECTION 33 TOWN OF NEWPORT

SEE SAUK COUNTY

# TOWN OF NEWPORT

## SECTION 33 T13N R7E

1 inch = 400 feet 1:4,800



SEE SECTION 28 TOWN OF NEWPORT

SEE SECTION 32 TOWN OF NEWPORT



SEE SECTION 34 TOWN OF LEWISTON

SEE SAUK COUNTY