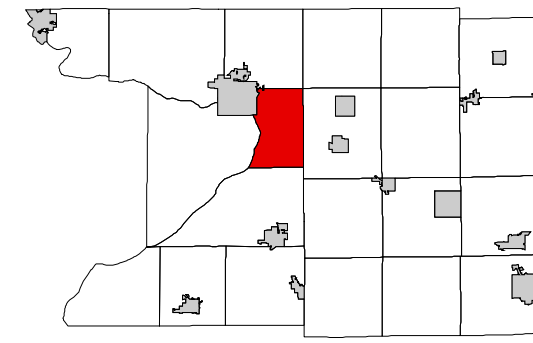
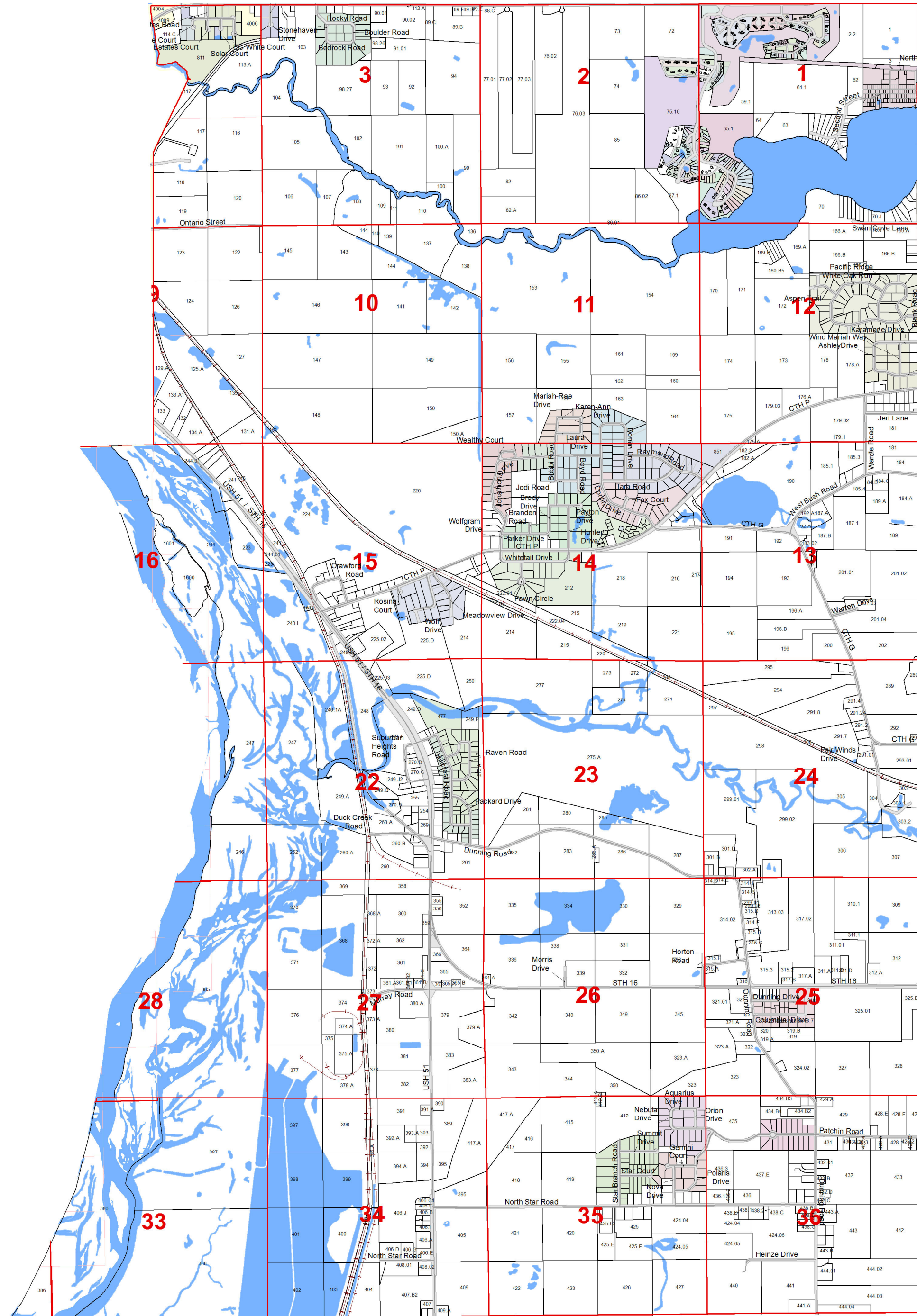


# TOWN OF PACIFIC



4	3	2	1
9	10	11	12
16	15	14	13
	22	23	24
28	27	26	25
33	34	35	36

SEE TOWN OF FORT WINNEBAGO



SEE TOWN OF CALEDONIA

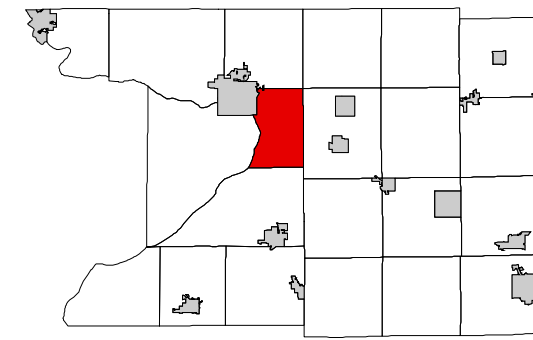
SEE TOWN OF WYCOENA

SEE TOWN OF DEKORRA

# TOWN OF PACIFIC

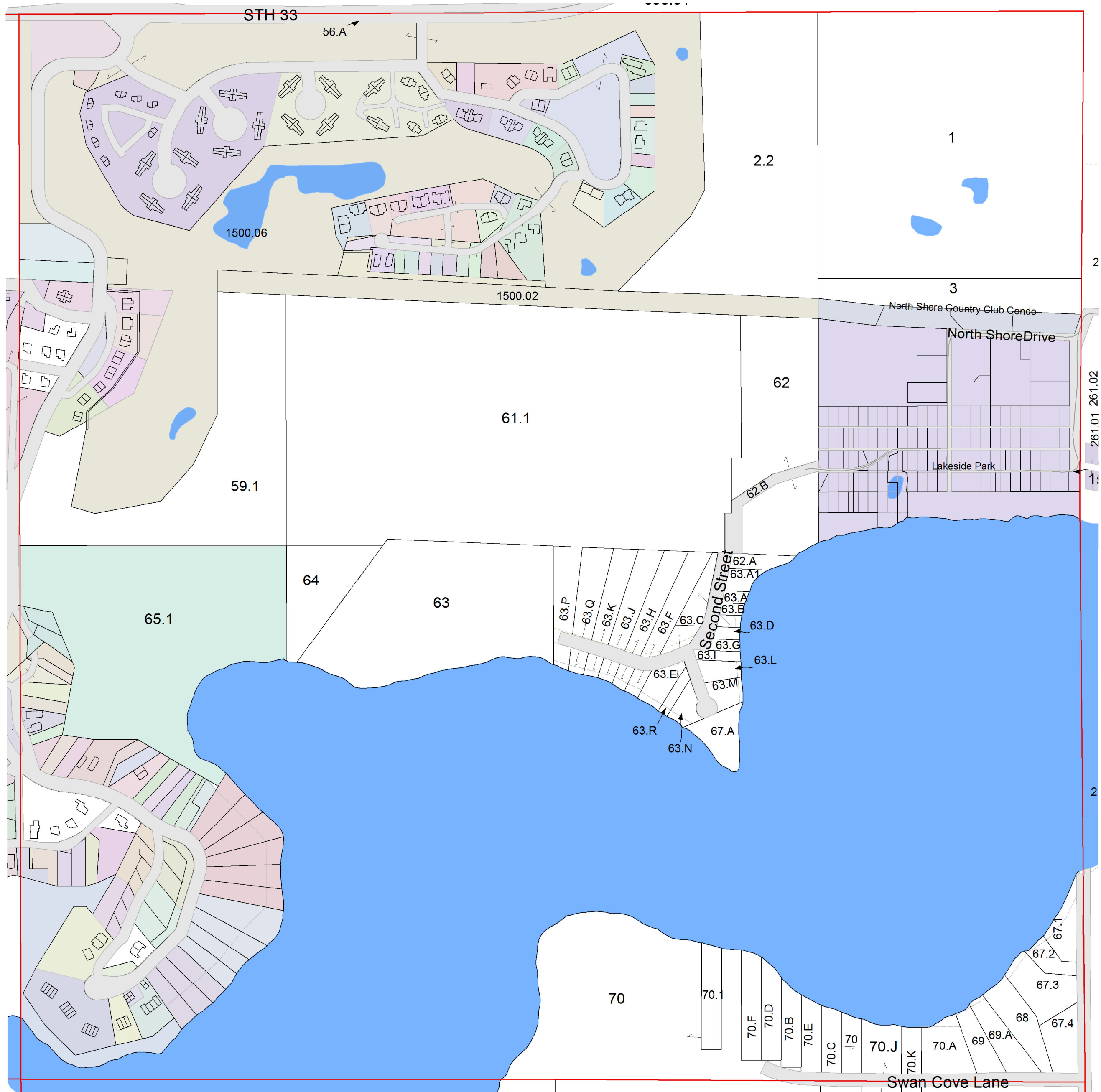
## SECTION 1 T12N R9E

1 inch = 400 feet 1:4,800



4	3	2	1
9	10	11	12
16	15	14	13
	22	23	24
28	27	26	25
33	34	35	36

SEE SECTION 36 TOWN OF FORT WINNEBAGO



SEE SECTION 02 TOWN OF PACIFIC

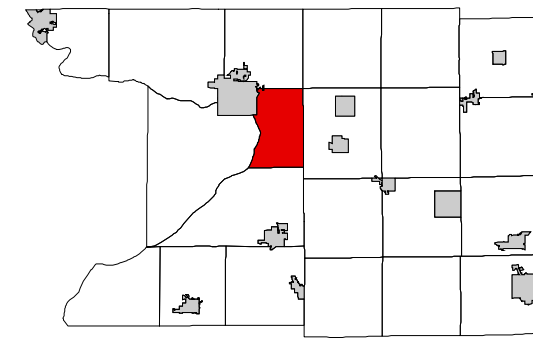
SEE SECTION 06 NORTH TOWN OF WYOCENA

SEE SECTION 12 TOWN OF PACIFIC

# TOWN OF PACIFIC

## SECTION 1 T12N R9E

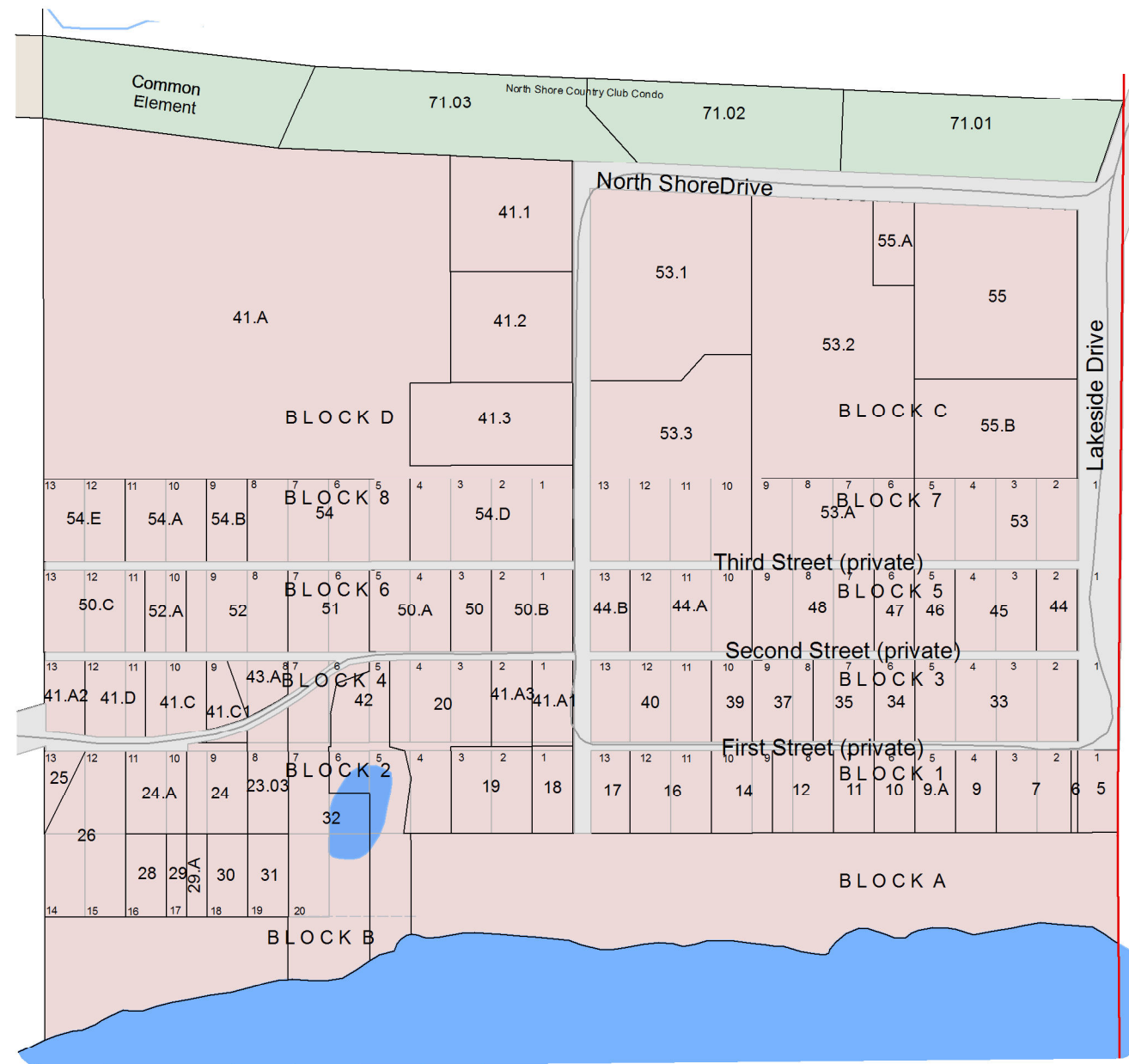
1 inch = 200 feet 1:2,400



4	3	2	1
9	10	11	12
16	15	14	13
	22	23	24
28	27	26	25
33	34	35	36

SEE SECTION 01 TOWN OF PACIFIC

SEE SECTION 01 TOWN OF PACIFIC



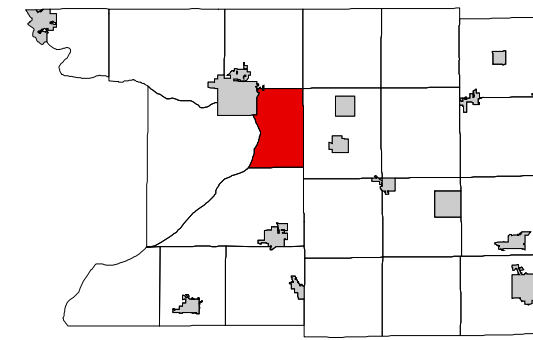
SEE SECTION 01 TOWN OF PACIFIC

SEE SECTION 01 TOWN OF PACIFIC

# TOWN OF PACIFIC

## SECTION 1 T12N R9E

1 inch = 200 feet 1:2,400



4	3	2	1
9	10	11	12
16	15	14	13
28	27	26	25
33	34	35	36

SEE SECTION 36 TOWN OF FORT WINNEBAGO

SEE SECTION 01 TOWN OF PACIFIC



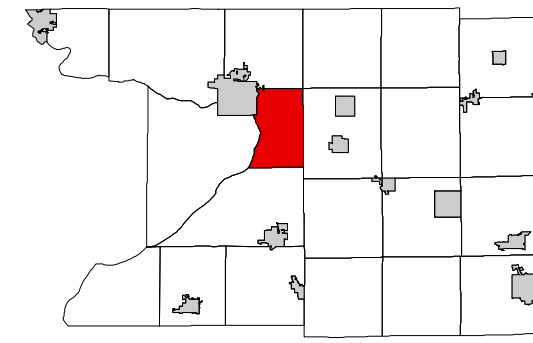
SEE SECTION 01 TOWN OF PACIFIC

SEE SECTION 01 TOWN OF PACIFIC

# TOWN OF PACIFIC

## SECTION 0 T12N R9E

1 inch = 200 feet 1:2,400



4	3	2	1
9	10	11	12
16	15	14	13
	22	23	24
28	27	26	25
33	34	35	36

SEE SECTION 01 TOWN OF PACIFIC

SEE SECTION 02 TOWN OF PACIFIC



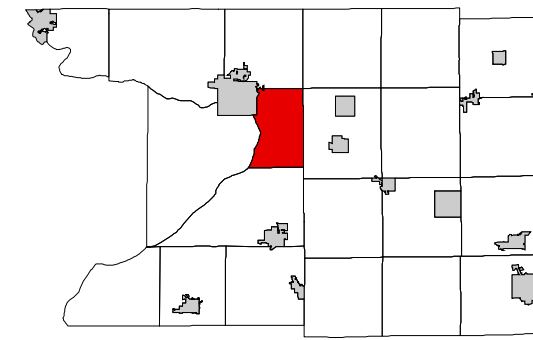
SEE SECTION 01 TOWN OF PACIFIC

SEE SECTION 12 TOWN OF PACIFIC

# TOWN OF PACIFIC

## SECTION 0 T12N R9E

1 inch = 200 feet 1:2,400



4	3	2	1
9	10	11	12
16	15	14	13
	22	23	24
28	27	26	25
33	34	35	36

SEE SECTION 36 TOWN OF FORT WINNEBAGO

SEE SECTION 02 TOWN OF PACIFIC

SEE SECTION 01 TOWN OF PACIFIC

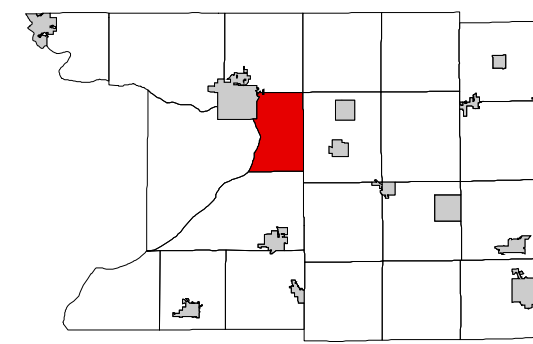


SEE SECTION 01 TOWN OF PACIFIC

# TOWN OF PACIFIC

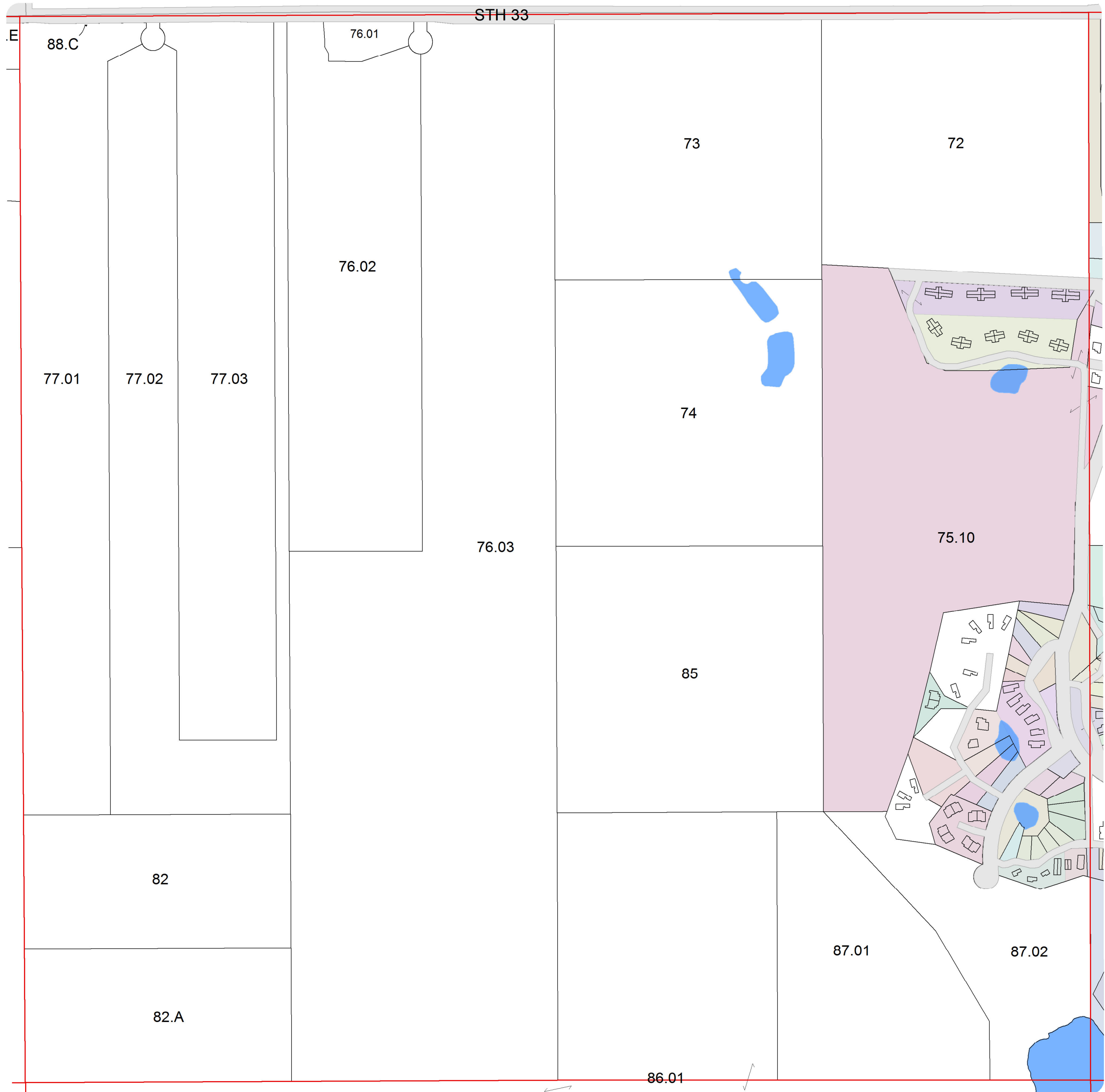
## SECTION 2 T12N R9E

1 inch = 400 feet 1:4,800



4	3	2	1
9	10	11	12
16	15	14	13
	22	23	24
28	27	26	25
33	34	35	36

SEE SECTION 35 TOWN OF FORT WINNEBAGO



SEE SECTION 03 TOWN OF PACIFIC

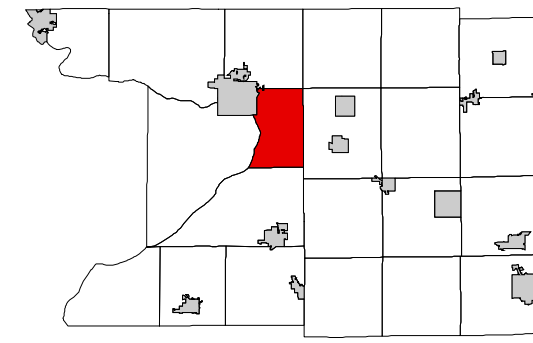
SEE SECTION 01 TOWN OF PACIFIC

SEE SECTION 11 TOWN OF PACIFIC

# TOWN OF PACIFIC

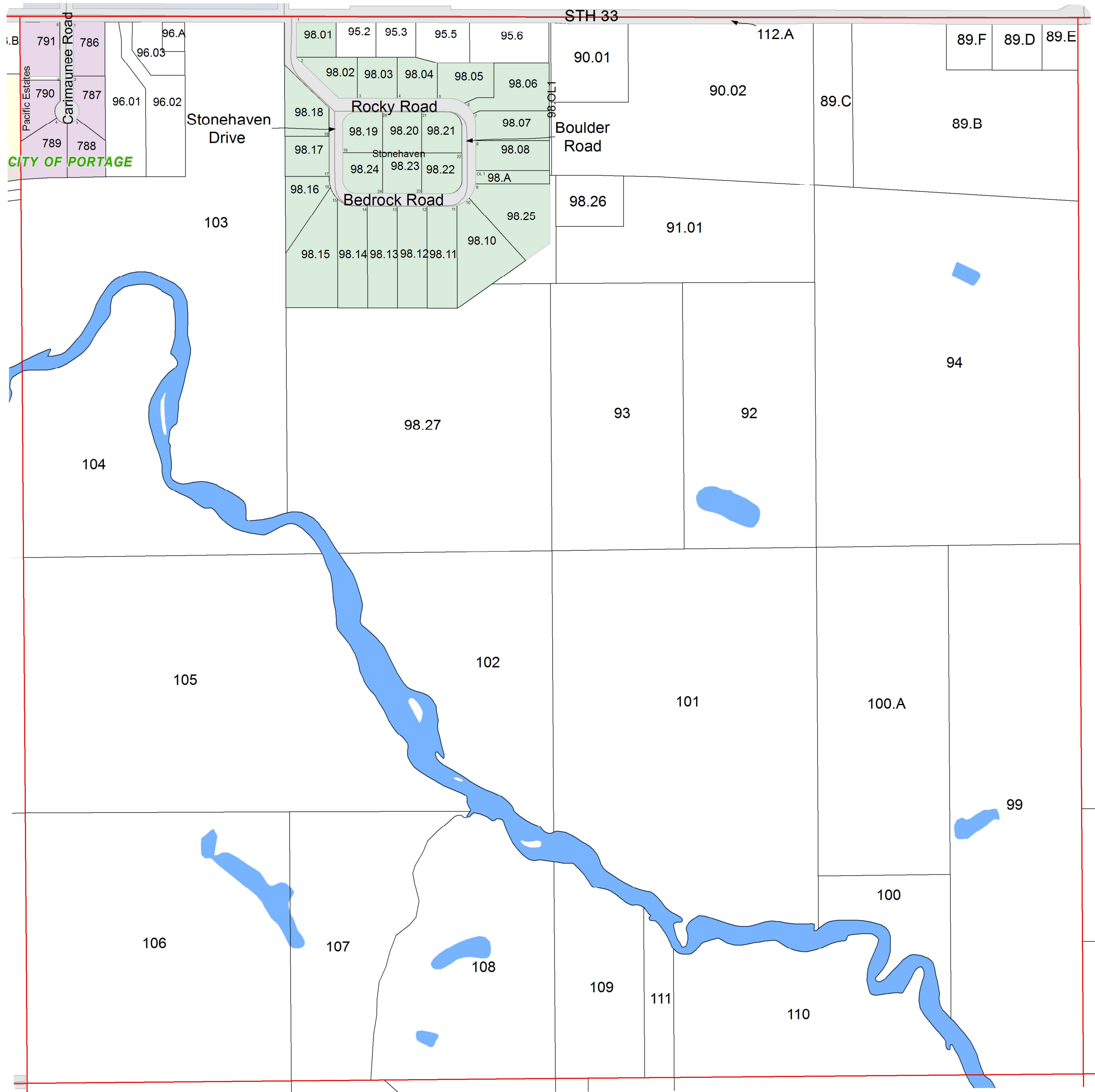
## SECTION 3 T12N R9E

1 inch = 400 feet 1:4,800



4	3	2	1
9	10	11	12
16	15	14	13
	22	23	24
28	27	26	25
33	34	35	36

SEE SECTION 34 TOWN OF FORT WINNEBAGO



SEE SECTION 04 TOWN OF PACIFIC

SEE SECTION 02 TOWN OF PACIFIC

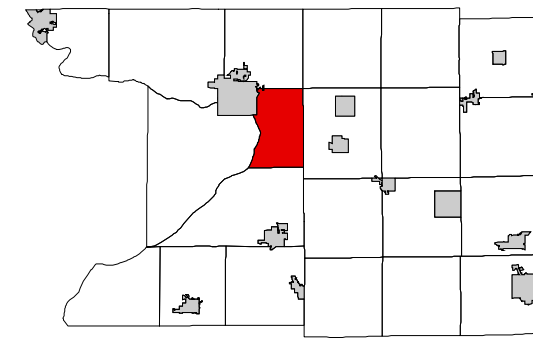
SEE SECTION 10 TOWN OF PACIFIC



# TOWN OF PACIFIC

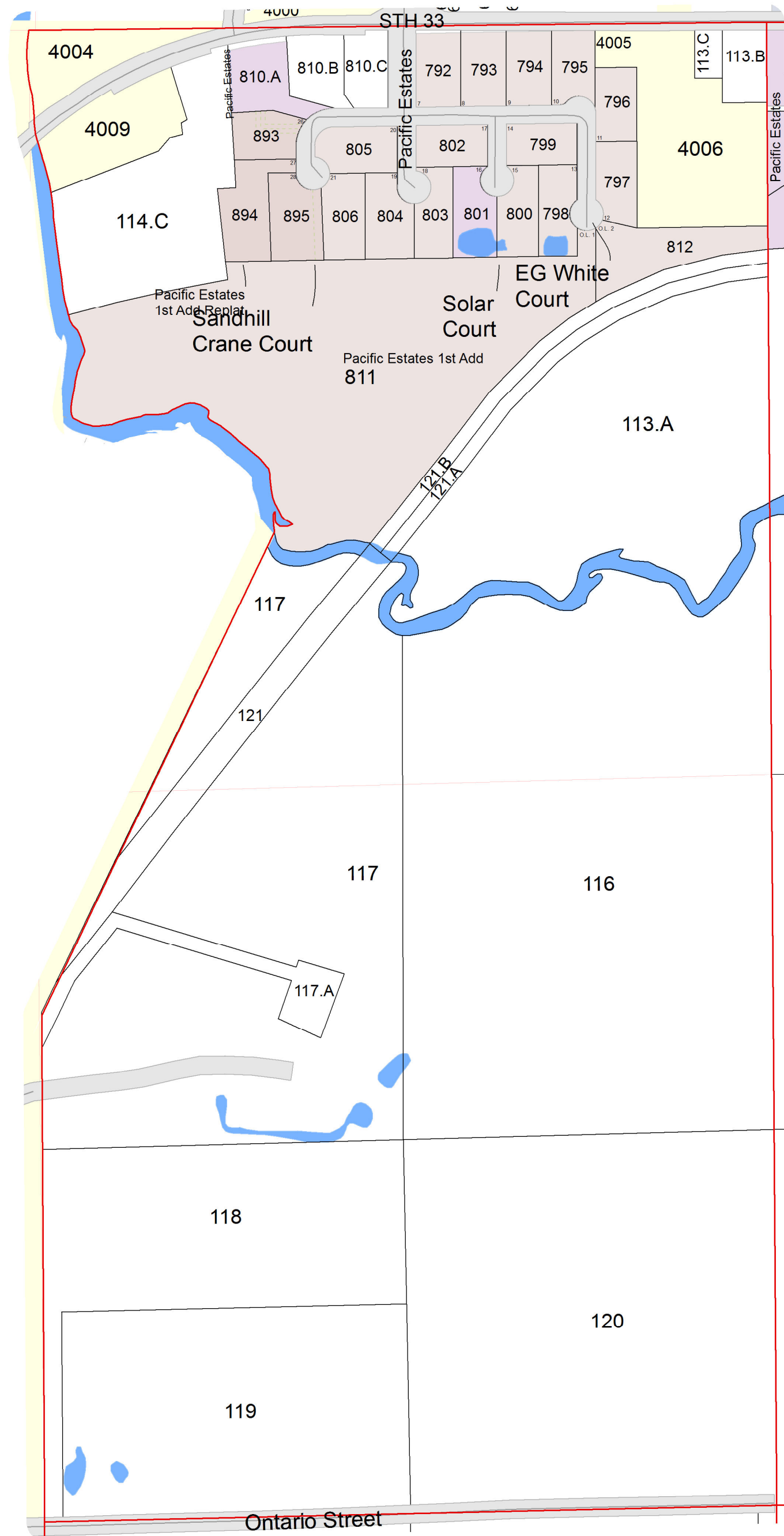
## SECTION 4 T12N R9E

1 inch = 400 feet 1:4,800



4	3	2	1
9	10	11	12
16	15	14	13
	22	23	24
28	27	26	25
33	34	35	36

SEE SECTION 33 TOWN OF FORT WINNEBAGO



SEE CITY OF PORTAGE

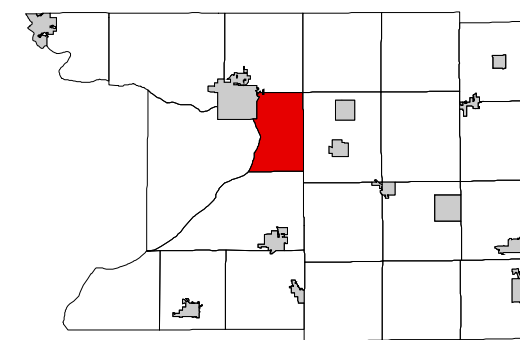
SEE SECTION 03 TOWN OF PACIFIC

SEE SECTION 09 TOWN OF PACIFIC

# TOWN OF PACIFIC

## SECTION 9 T12N R9E

1 inch = 400 feet 1:4,800

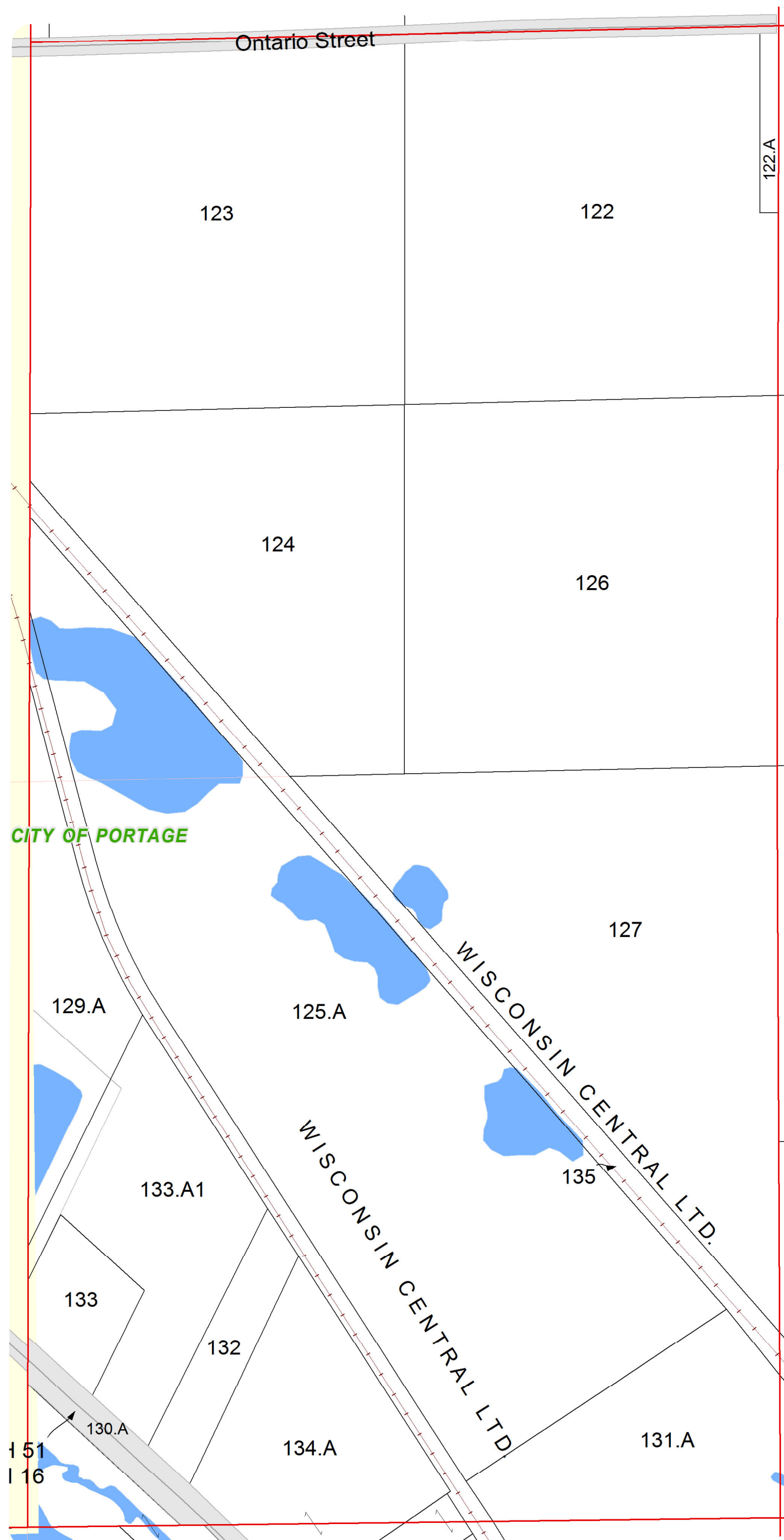


4	3	2	1
9	10	11	12
16	15	14	13
28	27	26	25
33	34	35	36

SEE SECTION 04 TOWN OF PACIFIC

SEE CITY OF PORTAGE

SEE SECTION 10 TOWN OF PACIFIC

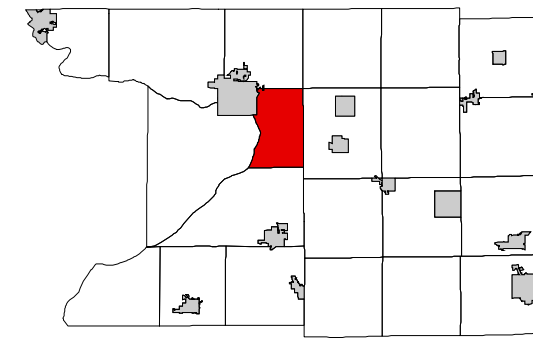


SEE SECTION 16 TOWN OF PACIFIC

# TOWN OF PACIFIC

## SECTION 10 T12N R9E

1 inch = 400 feet 1:4,800

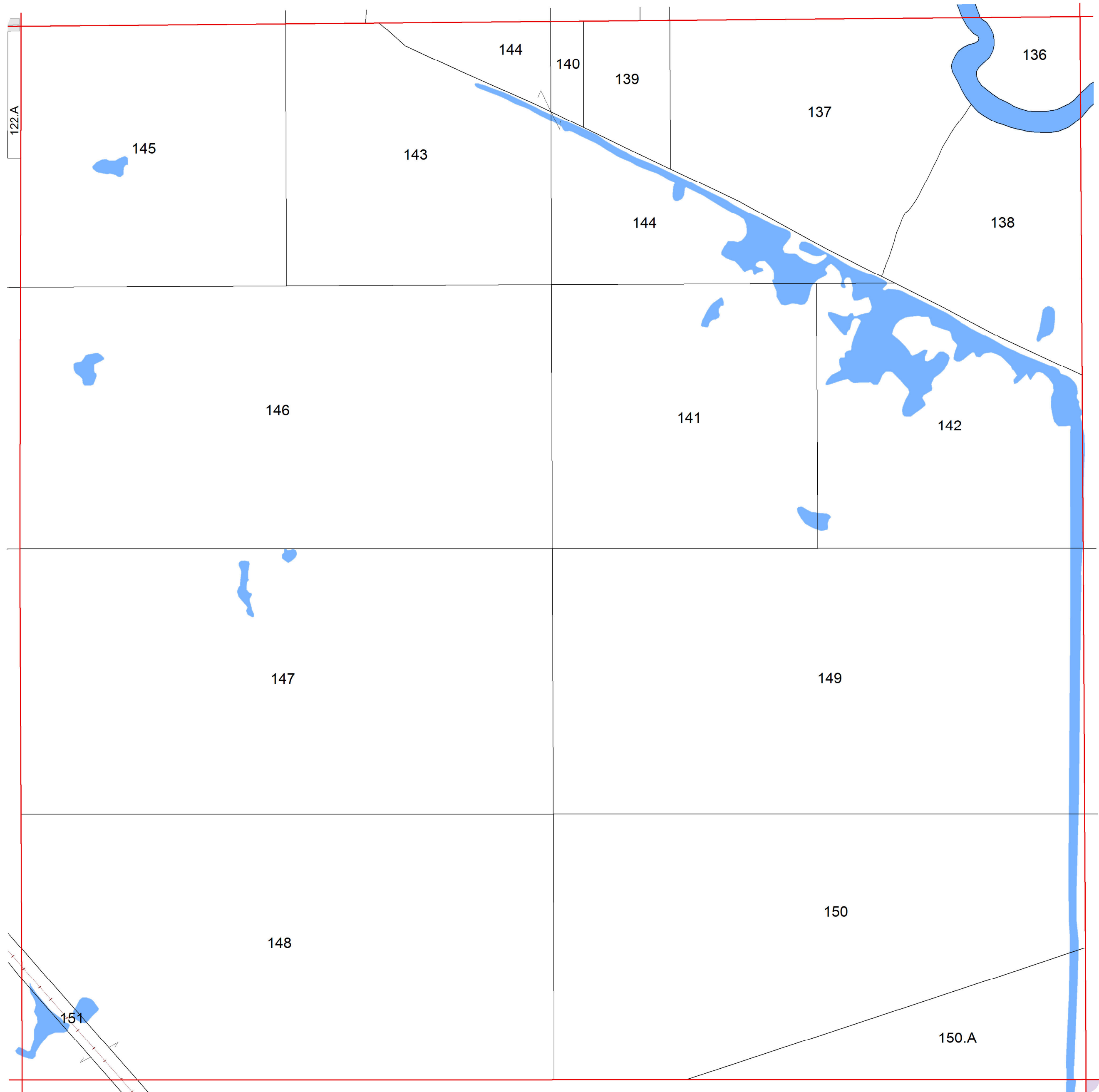


4	3	2	1
9	10	11	12
16	15	14	13
28	27	26	25
33	34	35	36

SEE SECTION 03 TOWN OF PACIFIC

SEE SECTION 09 TOWN OF PACIFIC

SEE SECTION 11 TOWN OF PACIFIC

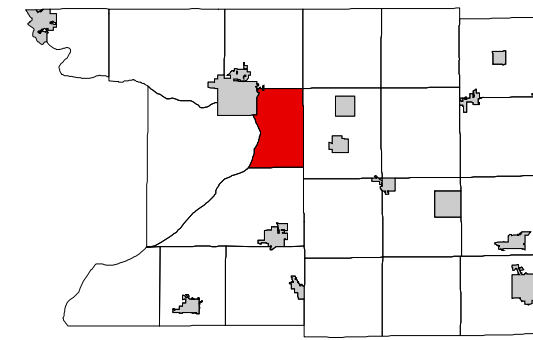


SEE SECTION 15 TOWN OF PACIFIC

# TOWN OF PACIFIC

## SECTION 11 T12N R9E

1 inch = 400 feet 1:4,800

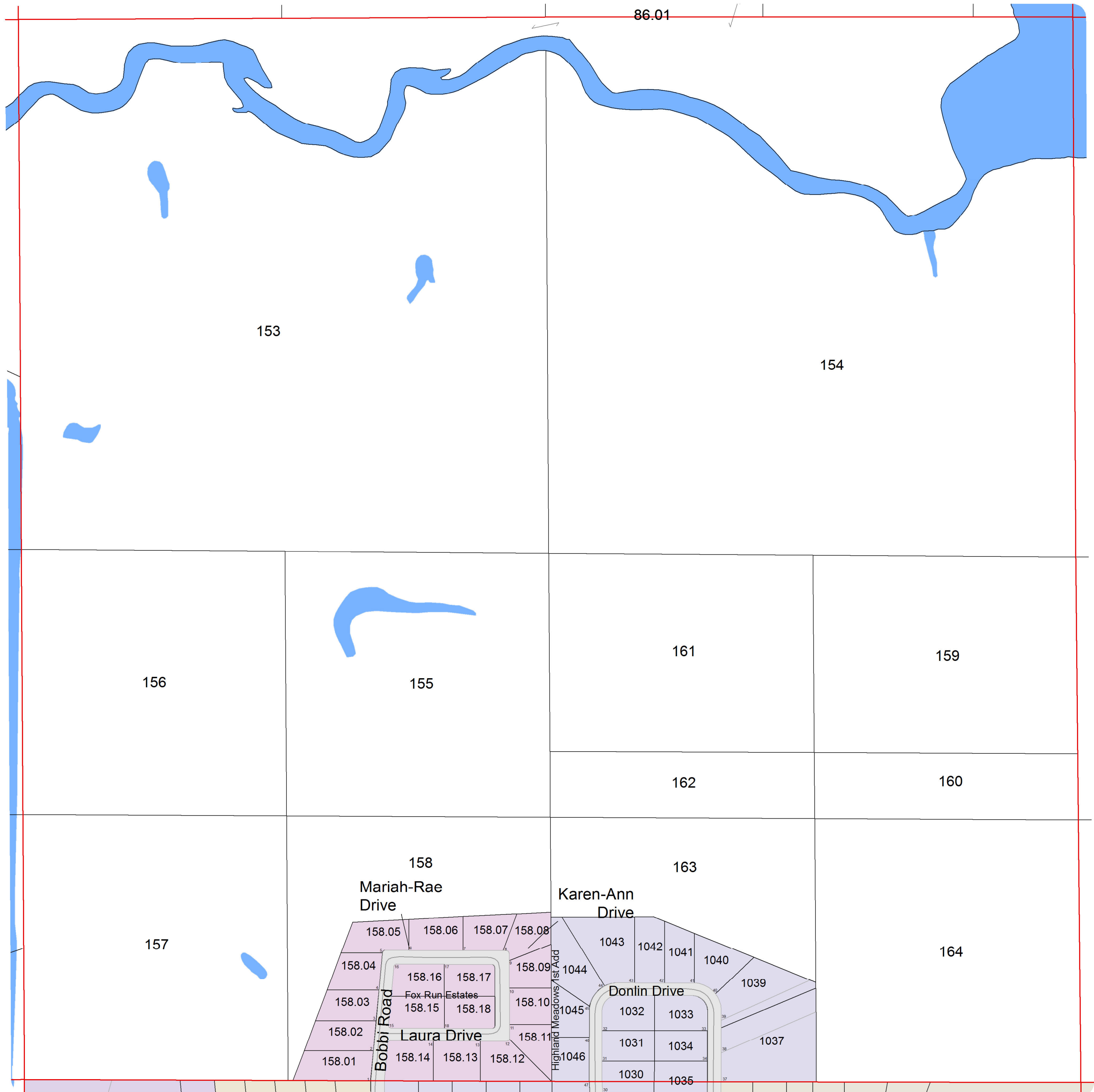


4	3	2	1
9	10	11	12
16	15	14	13
22	23	24	
28	27	26	25
33	34	35	36

SEE SECTION 02 TOWN OF PACIFIC

SEE SECTION 10 TOWN OF PACIFIC

SEE SECTION 12 TOWN OF PACIFIC

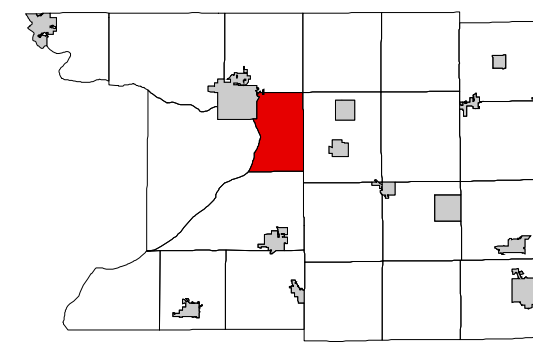


SEE SECTION 14 TOWN OF PACIFIC

# TOWN OF PACIFIC

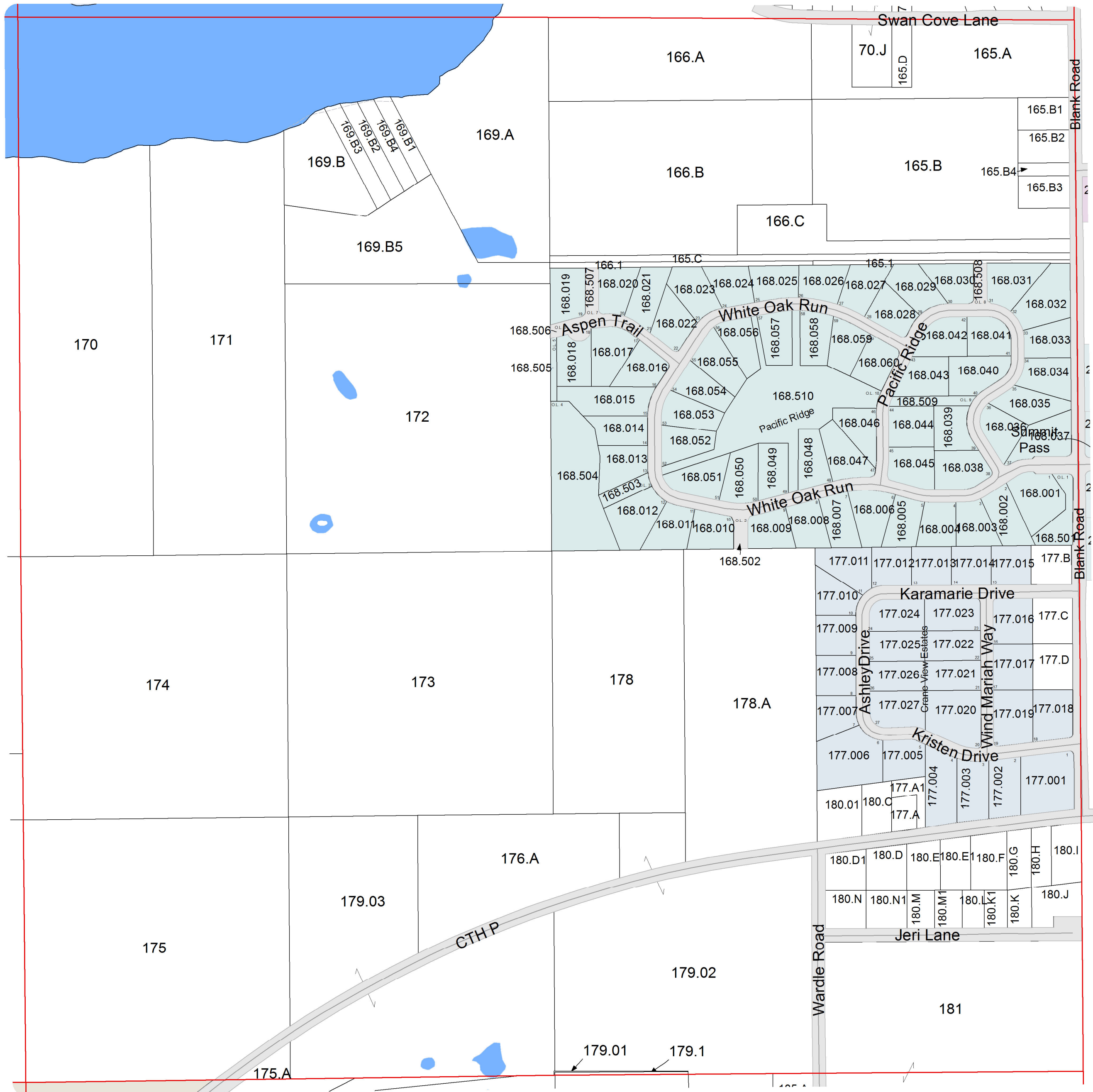
## SECTION 12 T12N R9E

1 inch = 400 feet 1:4,800



4	3	2	1
9	10	11	12
16	15	14	13
	22	23	24
28	27	26	25
33	34	35	36

SEE SECTION 01 TOWN OF PACIFIC



SEE SECTION 11 TOWN OF PACIFIC

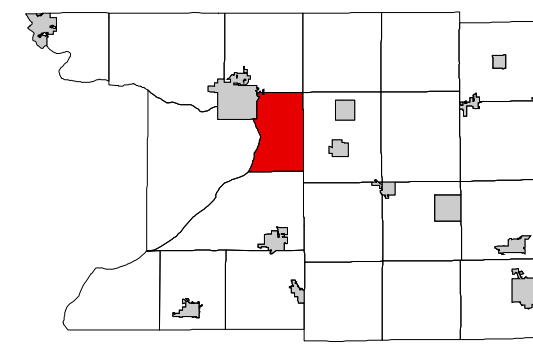
SEE SECTION 06 SOUTH TOWN OF WYOCENA

SEE SECTION 13 TOWN OF PACIFIC

# TOWN OF PACIFIC

## SECTION 13 T12N R9E

1 inch = 400 feet 1:4,800

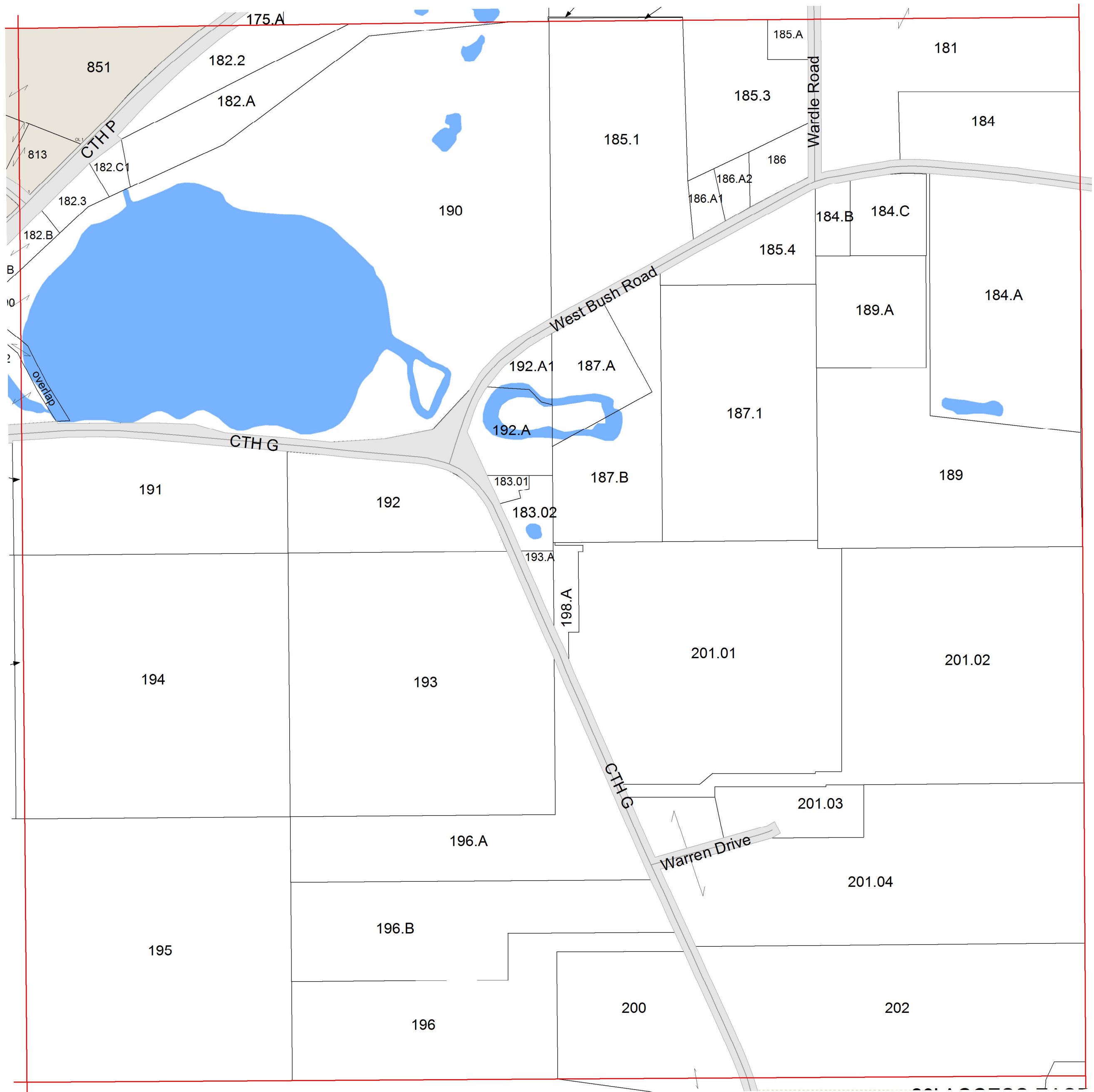


4	3	2	1
9	10	11	12
16	15	14	13
22	23	24	
28	27	26	25
33	34	35	36

SEE SECTION 12 TOWN OF PACIFIC

SEE SECTION 14 TOWN OF PACIFIC

SEE SECTION 07 TOWN OF WYOCENA

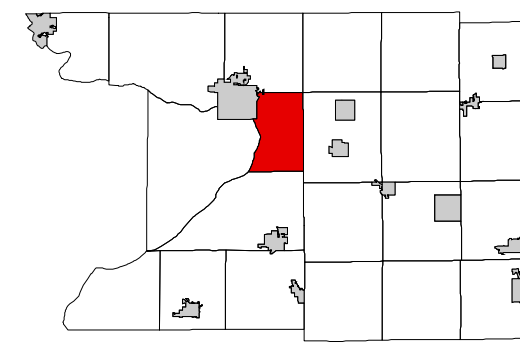


SEE SECTION 24 TOWN OF PACIFIC

# TOWN OF PACIFIC

## SECTION 14 T12N R9E

1 inch = 400 feet 1:4,800



4	3	2	1
9	10	11	12
16	15	14	13
22	23	24	
28	27	26	25
33	34	35	36

SEE SECTION 11 TOWN OF PACIFIC

SEE SECTION 15 TOWN OF PACIFIC

SEE SECTION 13 TOWN OF PACIFIC

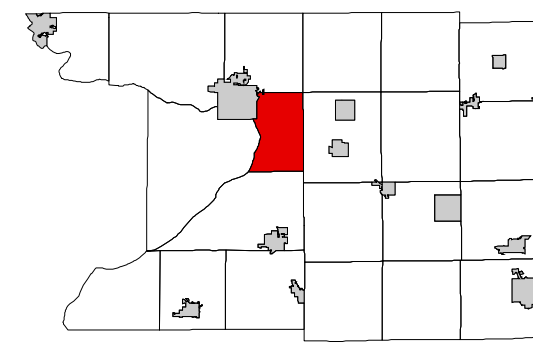


SEE SECTION 23 TOWN OF PACIFIC

# TOWN OF PACIFIC

## SECTION 14 T12N R9E

1 inch = 200 feet 1:2,400



4	3	2	1
9	10	11	12
16	15	14	13
28	27	26	25
33	34	35	36

SEE SECTION 14 TOWN OF PACIFIC

SEE SECTION 14 TOWN OF PACIFIC



SEE SECTION 14 TOWN OF PACIFIC

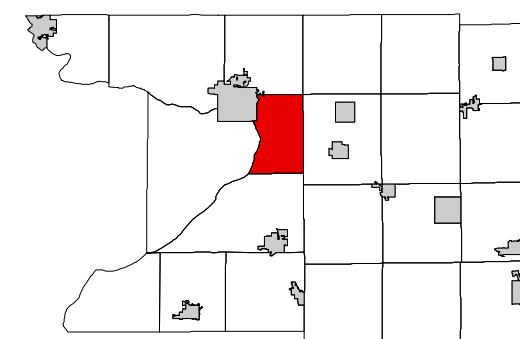
SEE SECTION 14 TOWN OF PACIFIC



# TOWN OF PACIFIC

## SECTION 15 T12N R9E

1 inch = 400 feet 1:4,800



4	3	2	1
9	10	11	12
16	15	14	13
28	27	26	25
33	34	35	36

SEE SECTION 10 TOWN OF PACIFIC

SEE SECTION 16 TOWN OF PACIFIC

SEE SECTION 14 TOWN OF PACIFIC

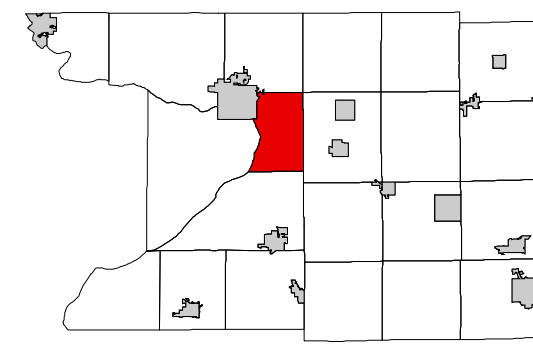


SEE SECTION 22 TOWN OF PACIFIC

# TOWN OF PACIFIC

## SECTION 16 T12N R9E

1 inch = 400 feet 1:4,800



4	3	2	1
9	10	11	12
16	15	14	13
28	27	26	25
33	34	35	36

SEE SECTION 09 TOWN OF PACIFIC



SEE SECTION 16 TOWN OF CALEDONIA

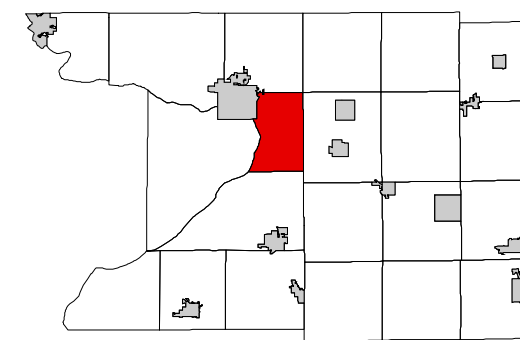
SEE SECTION 15 TOWN OF PACIFIC

SEE SECTION 21 TOWN OF CALEDONIA

# TOWN OF PACIFIC

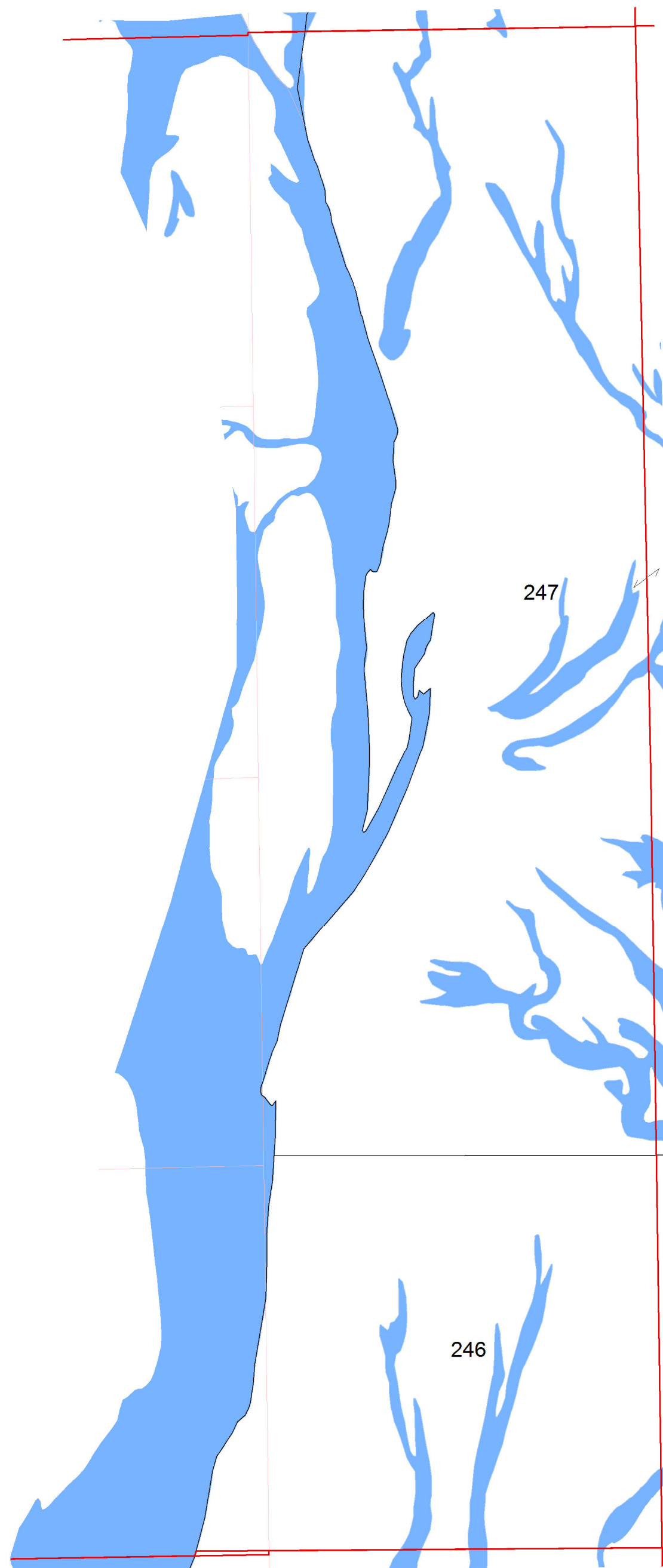
## SECTION 21 T12N R9E

1 inch = 400 feet 1:4,800



4	3	2	1
9	10	11	12
16	15	14	13
22	23	24	
28	27	26	25
33	34	35	36

SEE SECTION 16 TOWN OF PACIFIC



SEE SECTION 21 TOWN OF CALEDONIA

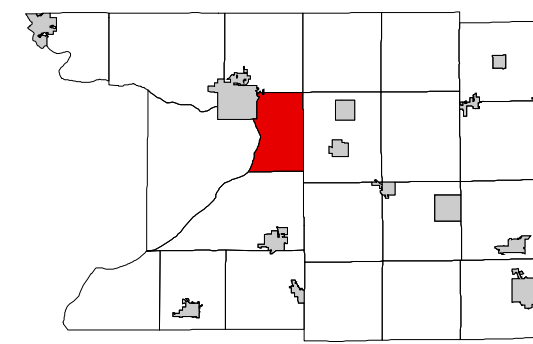
SEE SECTION 22 TOWN OF PACIFIC

SEE SECTION 28 TOWN OF PACIFIC

# TOWN OF PACIFIC

## SECTION 22 T12N R9E

1 inch = 400 feet 1:4,800

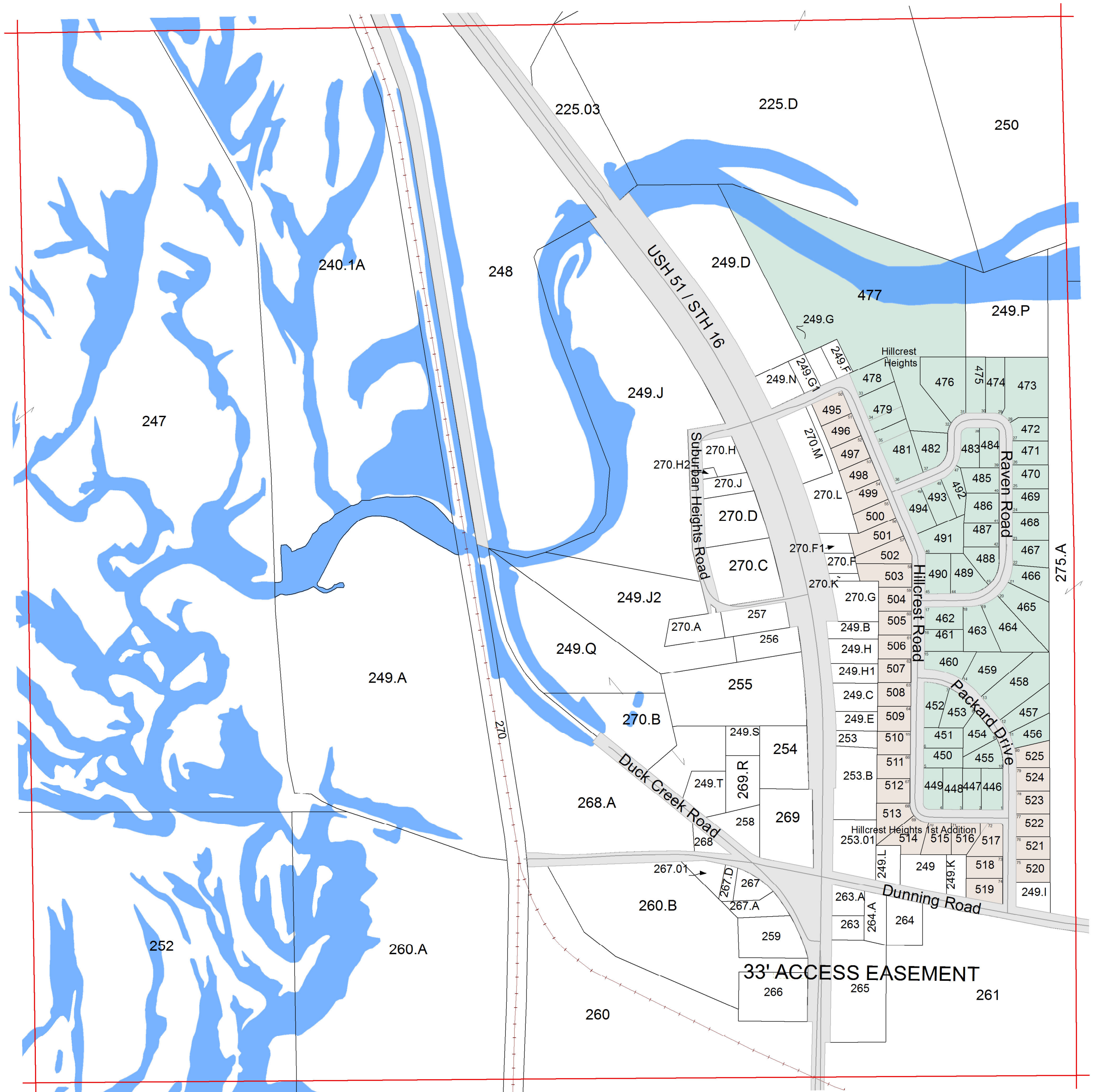


4	3	2	1
9	10	11	12
16	15	14	13
28	27	26	25
33	34	35	36

SEE SECTION 15 TOWN OF PACIFIC

SEE SECTION 21 TOWN OF PACIFIC

SEE SECTION 23 TOWN OF PACIFIC

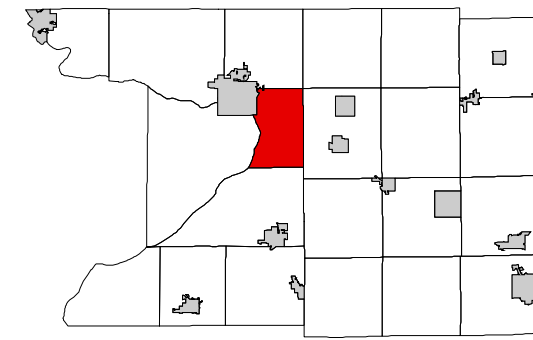


SEE SECTION 27 TOWN OF PACIFIC

# TOWN OF PACIFIC

## SECTION 23 T12N R9E

1 inch = 400 feet 1:4,800

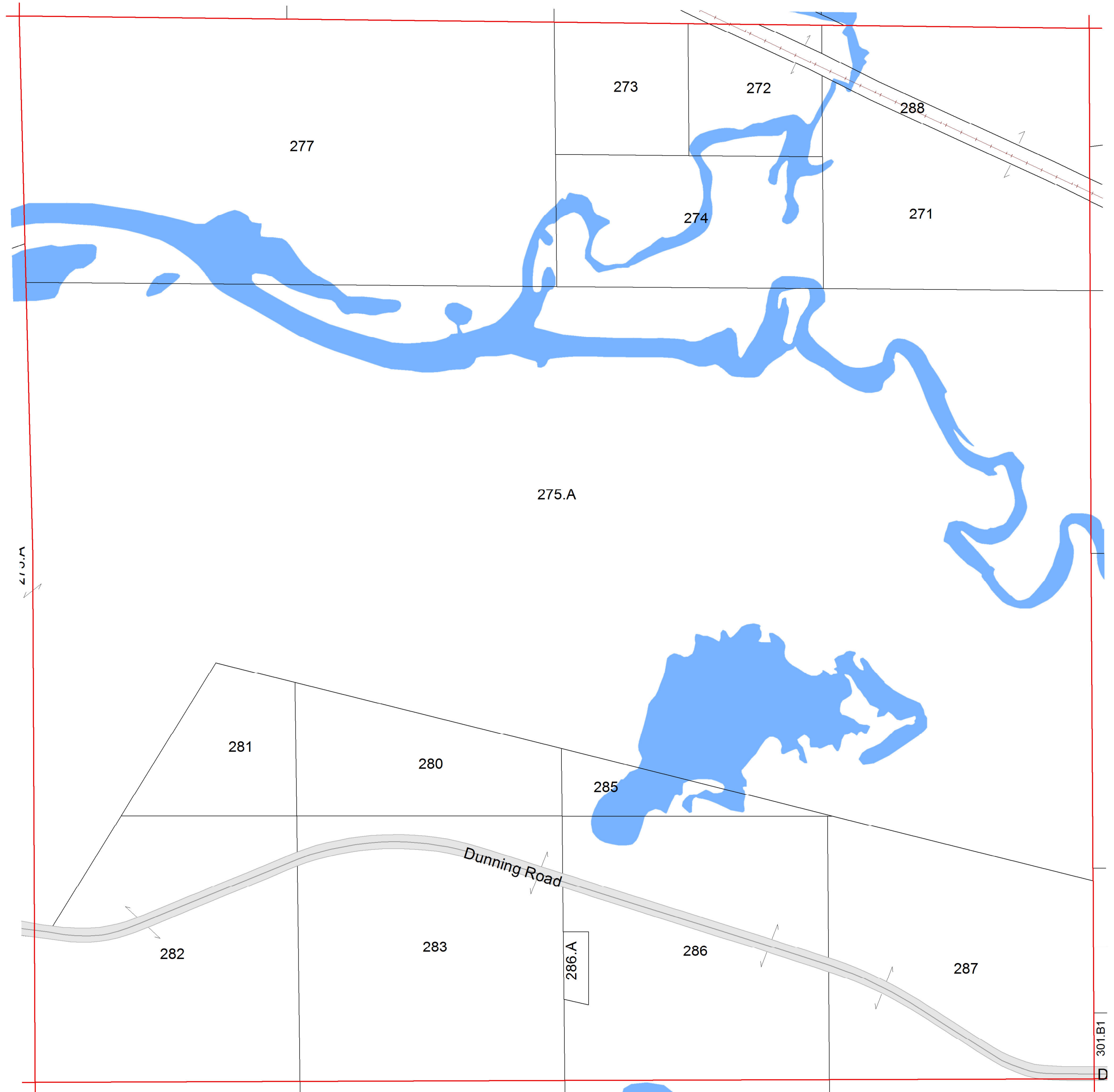


4	3	2	1
9	10	11	12
16	15	14	13
22	23	24	
28	27	26	25
33	34	35	36

SEE SECTION 14 TOWN OF PACIFIC

SEE SECTION 22 TOWN OF PACIFIC

SEE SECTION 24 TOWN OF PACIFIC

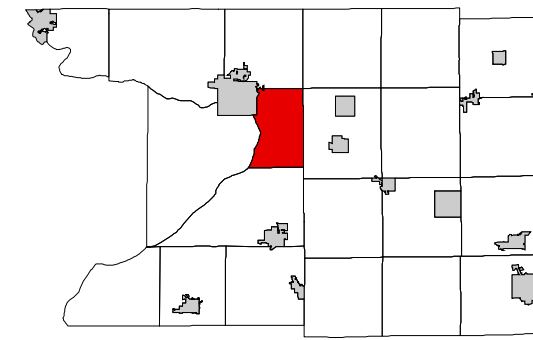


SEE SECTION 26 TOWN OF PACIFIC

# TOWN OF PACIFIC

## SECTION 24 T12N R9E

1 inch = 400 feet 1:4,800

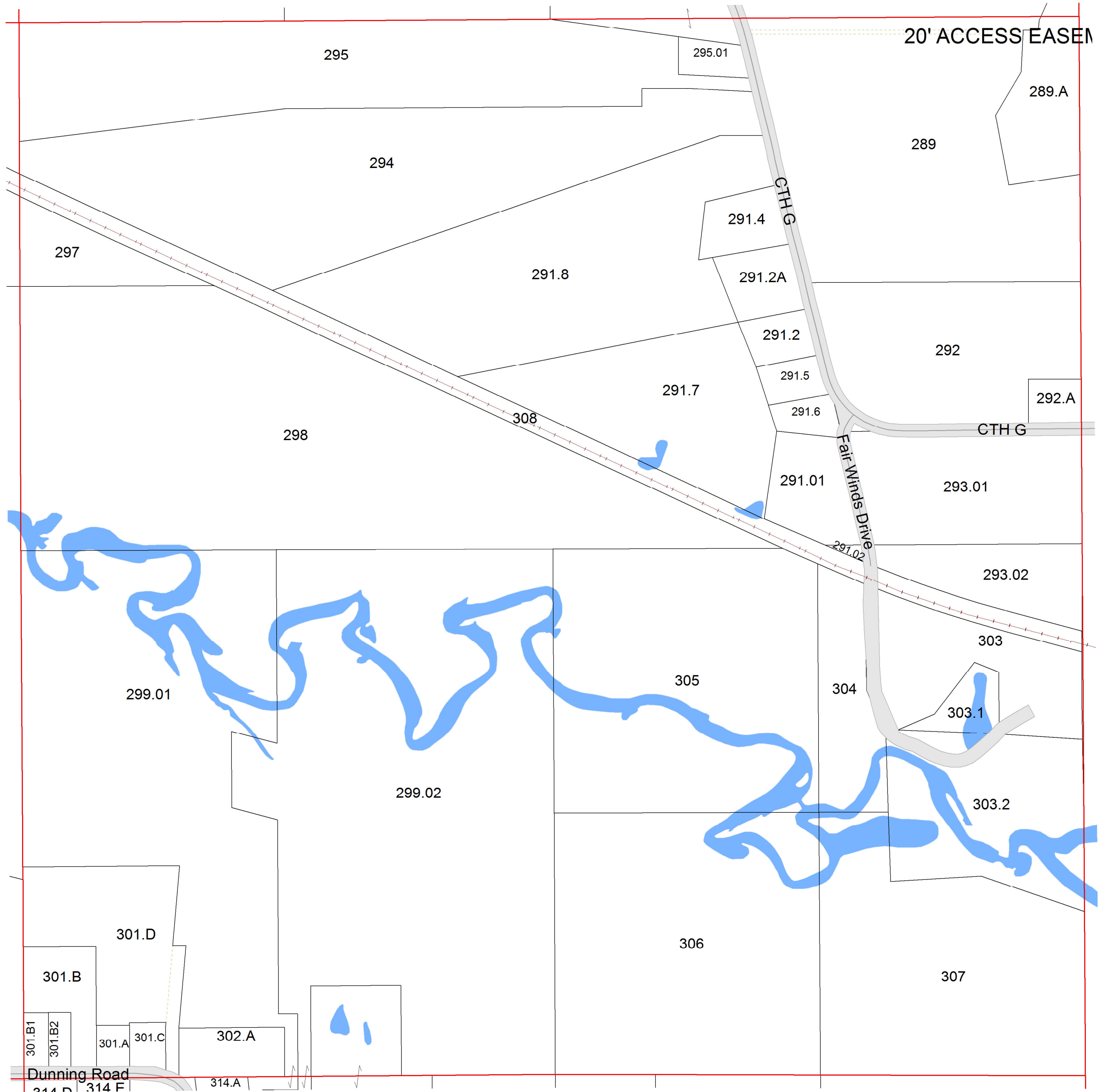


4	3	2	1
9	10	11	12
16	15	14	13
	22	23	24
28	27	26	25
33	34	35	36

SEE SECTION 13 TOWN OF PACIFIC

SEE SECTION 23 TOWN OF PACIFIC

SEE SECTION 18 TOWN OF WYOCENA

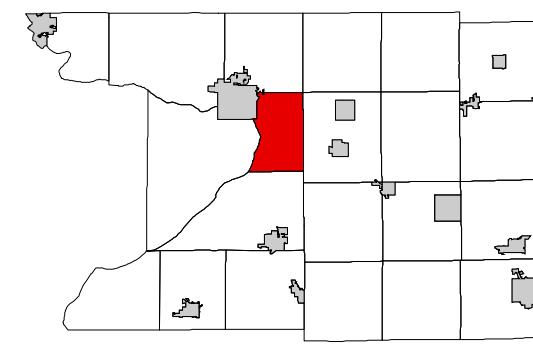


SEE SECTION 25 TOWN OF PACIFIC

# TOWN OF PACIFIC

## SECTION 25 T12N R9E

1 inch = 400 feet 1:4,800

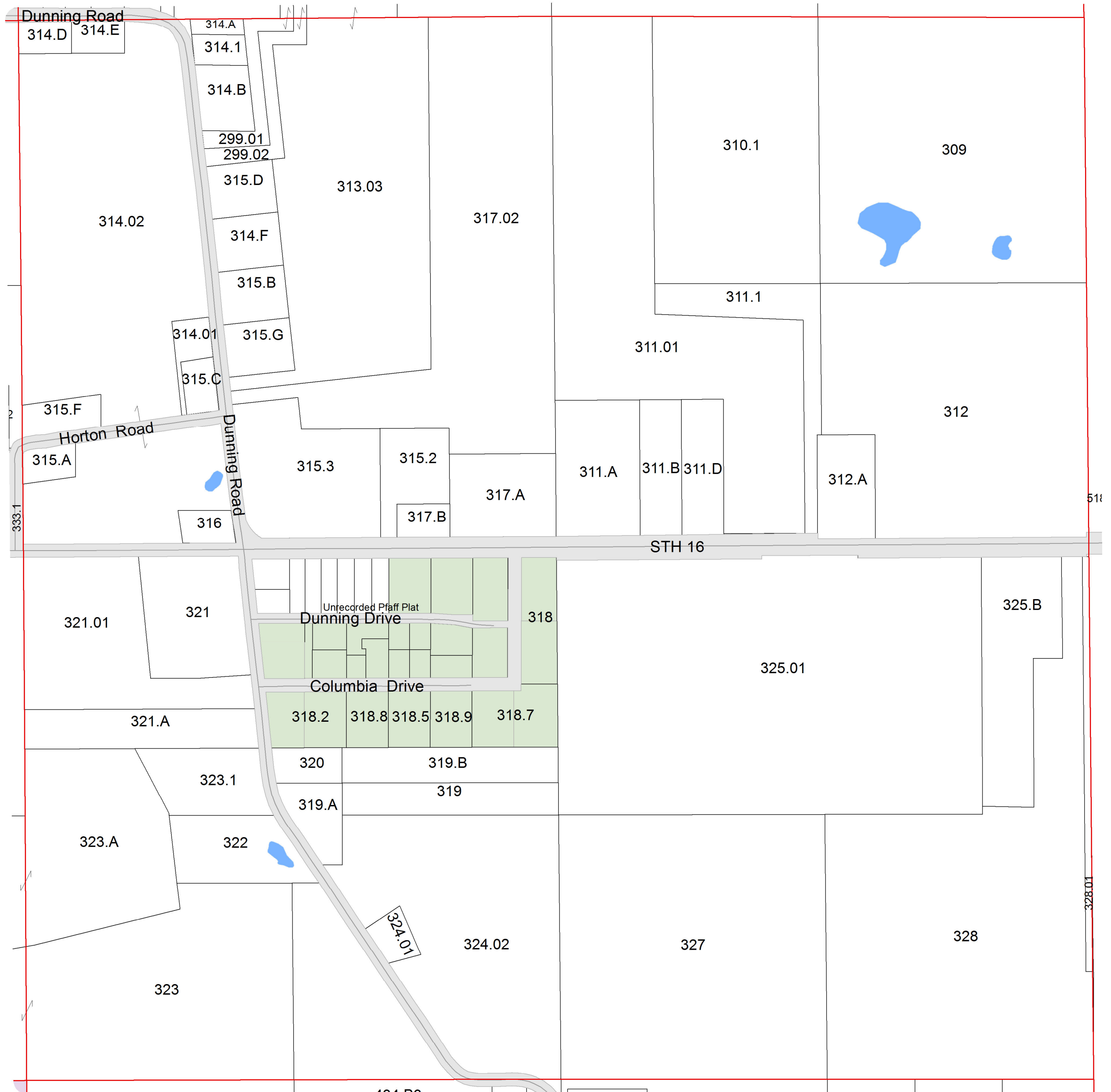


4	3	2	1
9	10	11	12
16	15	14	13
22	23	24	25
28	27	26	25
33	34	35	36

SEE SECTION 24 TOWN OF PACIFIC

SEE SECTION 26 TOWN OF PACIFIC

SEE SECTION 19 TOWN OF WYOCENA

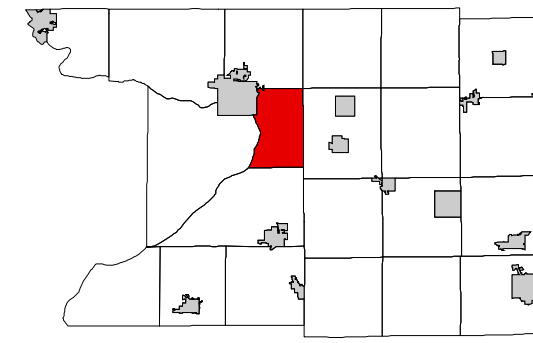


SEE SECTION 36 TOWN OF PACIFIC

# TOWN OF PACIFIC

## SECTION 26 T12N R9E

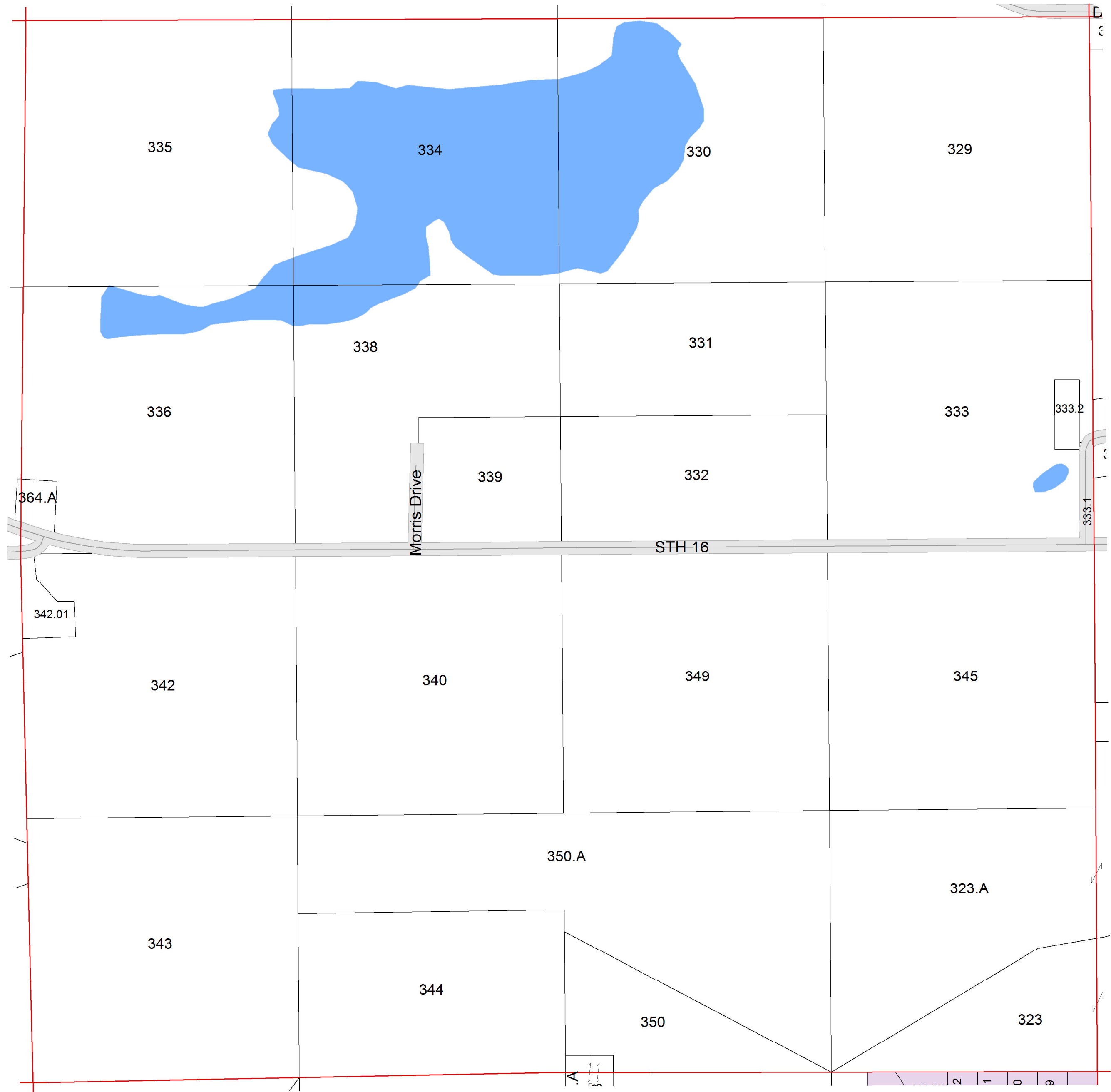
1 inch = 400 feet 1:4,800



4	3	2	1
9	10	11	12
16	15	14	13
22	23	24	
28	27	26	25
33	34	35	36

SEE SECTION 23 TOWN OF PACIFIC

SEE SECTION 27 TOWN OF PACIFIC



SEE SECTION 25 TOWN OF PACIFIC

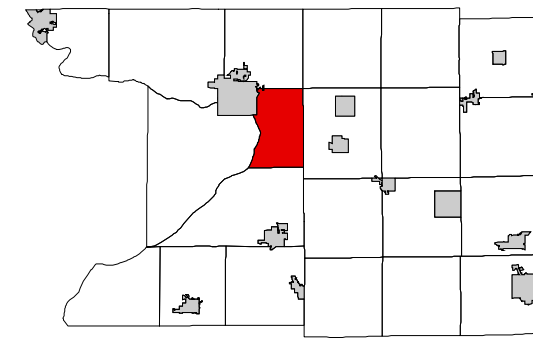
SEE SECTION 35 TOWN OF PACIFIC



# TOWN OF PACIFIC

## SECTION 27 T12N R9E

1 inch = 400 feet 1:4,800



4	3	2	1
9	10	11	12
16	15	14	13
	22	23	24
28	27	26	25
33	34	35	36

SEE SECTION 22 TOWN OF PACIFIC



SEE SECTION 28 TOWN OF PACIFIC

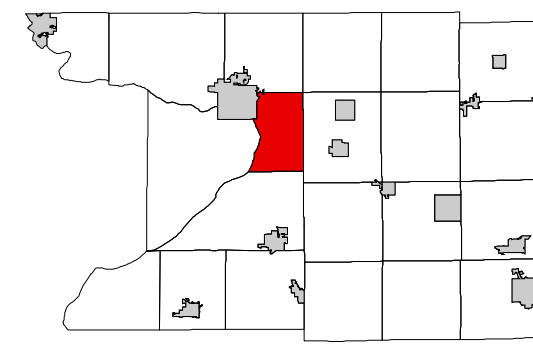
SEE SECTION 26 TOWN OF PACIFIC

SEE SECTION 34 TOWN OF PACIFIC

# TOWN OF PACIFIC

## SECTION 28 T12N R9E

1 inch = 400 feet 1:4,800



4	3	2	1
9	10	11	12
16	15	14	13
22	23	24	25
28	27	26	25
33	34	35	36

SEE SECTION 21 TOWN OF PACIFIC



SEE SECTION 28 TOWN OF CALEDONIA

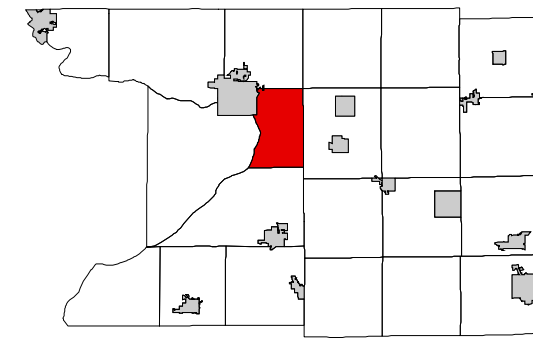
SEE SECTION 27 TOWN OF PACIFIC

SEE SECTION 33 TOWN OF PACIFIC

# TOWN OF PACIFIC

## SECTION 32 T12N R9E


1 inch = 400 feet 1:4,800



4	3	2	1
9	10	11	12
16	15	14	13
22	23	24	
28	27	26	25
33	34	35	36

SEE SECTION 32 TOWN OF CALEDONIA

SEE SECTION 32 TOWN OF CALEDONIA



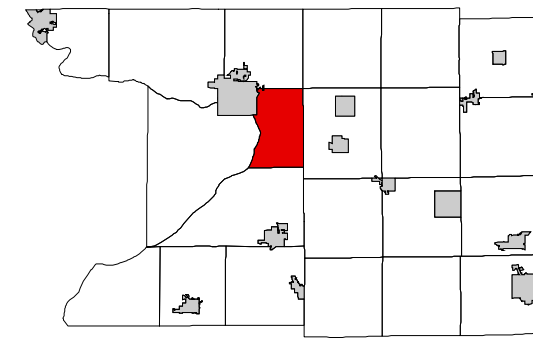
SEE SECTION 33 TOWN OF PACIFIC

SEE SECTION 05 TOWN OF DEKORRA

# TOWN OF PACIFIC

## SECTION 33 T12N R9E

1 inch = 400 feet 1:4,800



4	3	2	1
9	10	11	12
16	15	14	13
22	23	24	
28	27	26	25
33	34	35	36

SEE SECTION 28 TOWN OF PACIFIC

SEE SECTION 32 TOWN OF CALEDONIA



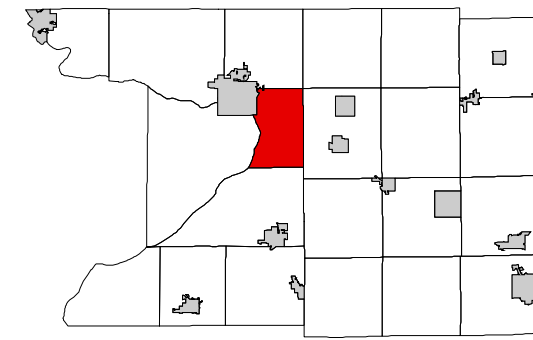
SEE SECTION 34 TOWN OF PACIFIC

SEE SECTION 04 TOWN OF DEKORRA

# TOWN OF PACIFIC

## SECTION 34 T12N R9E

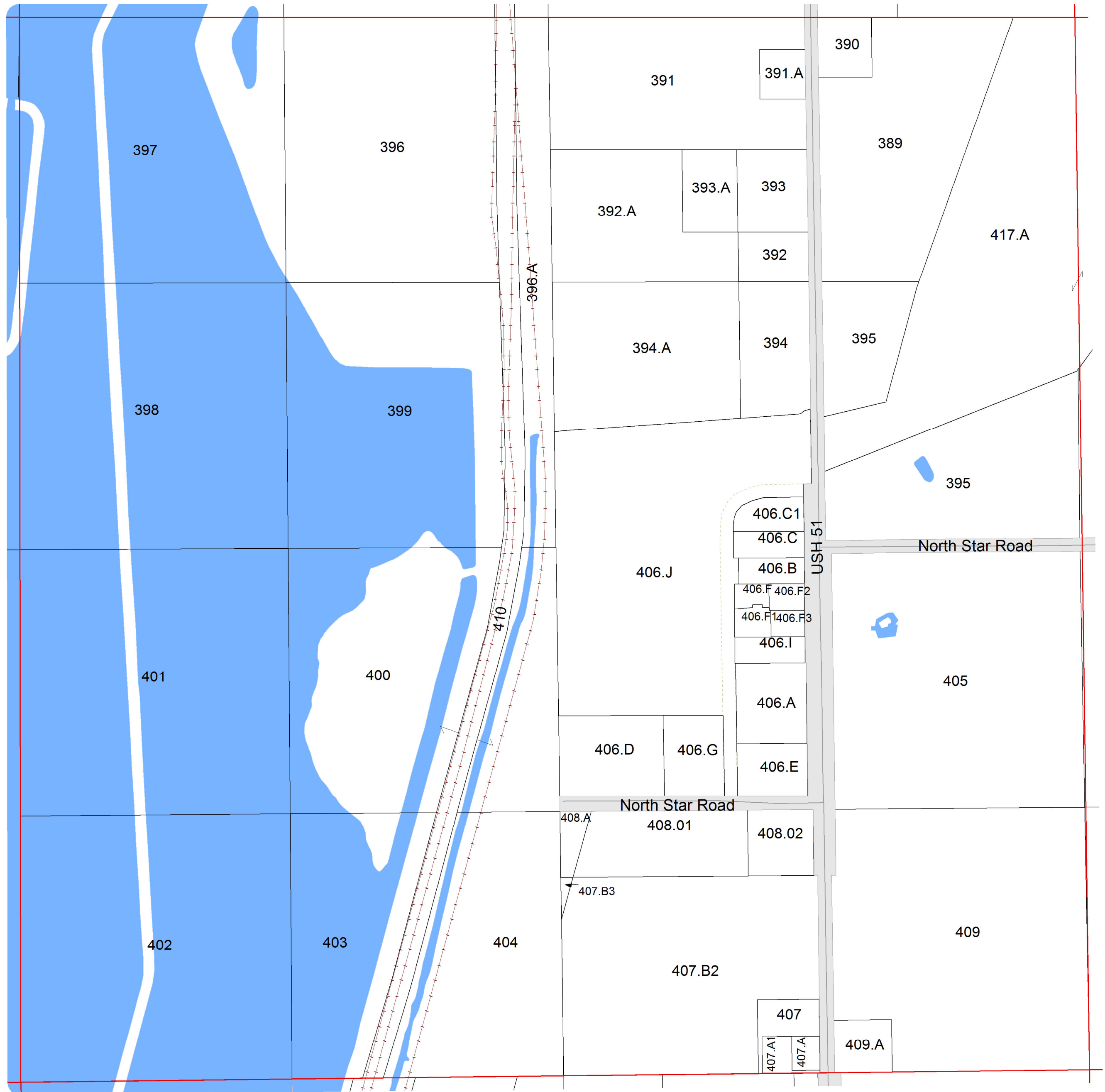
1 inch = 400 feet 1:4,800



4	3	2	1
9	10	11	12
16	15	14	13
22	23	24	
28	27	26	25
33	34	35	36

SEE SECTION 27 TOWN OF PACIFIC

SEE SECTION 33 TOWN OF PACIFIC



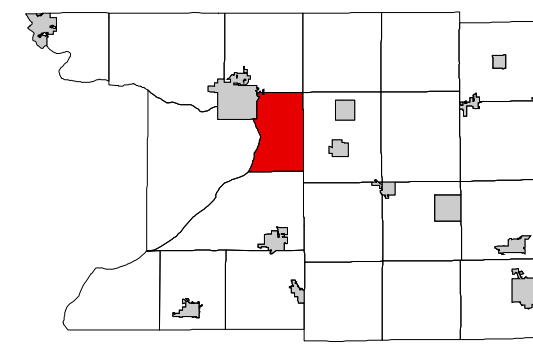
SEE SECTION 35 TOWN OF PACIFIC

SEE SECTION 03 TOWN OF DEKORRA

# TOWN OF PACIFIC

## SECTION 35 T12N R9E

1 inch = 400 feet 1:4,800

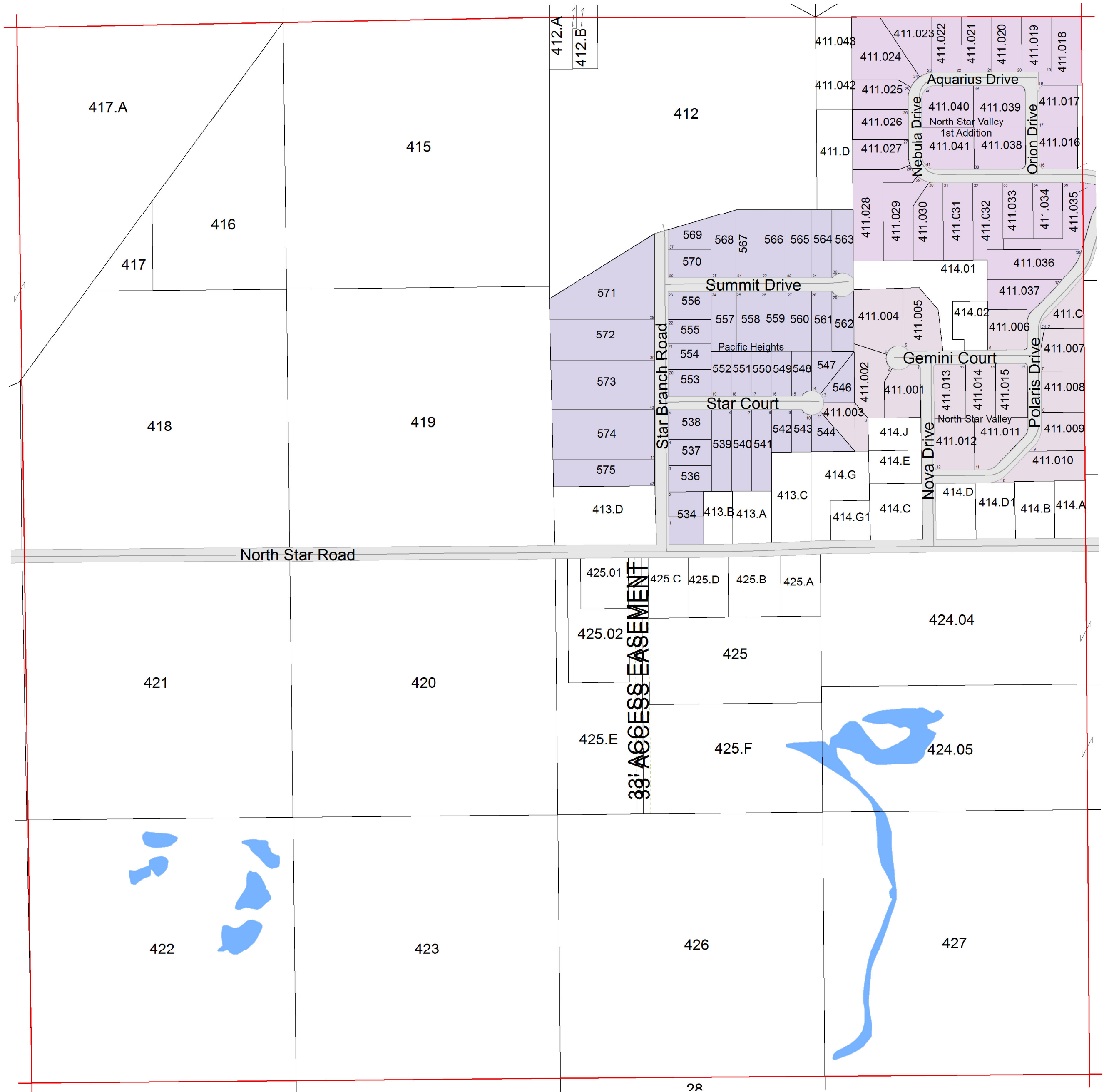


4	3	2	1
9	10	11	12
16	15	14	13
22	23	24	
28	27	26	25
33	34	35	36

SEE SECTION 26 TOWN OF PACIFIC

SEE SECTION 34 TOWN OF PACIFIC

SEE SECTION 36 TOWN OF PACIFIC

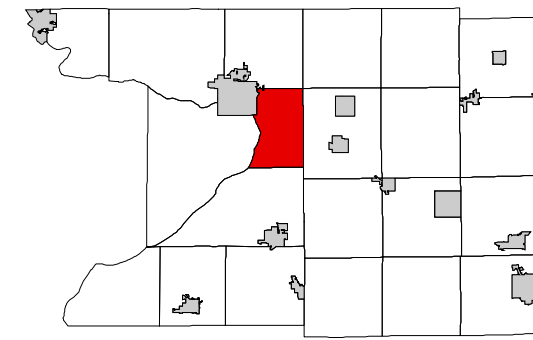


SEE SECTION 02 TOWN OF DEKORRA

# TOWN OF PACIFIC

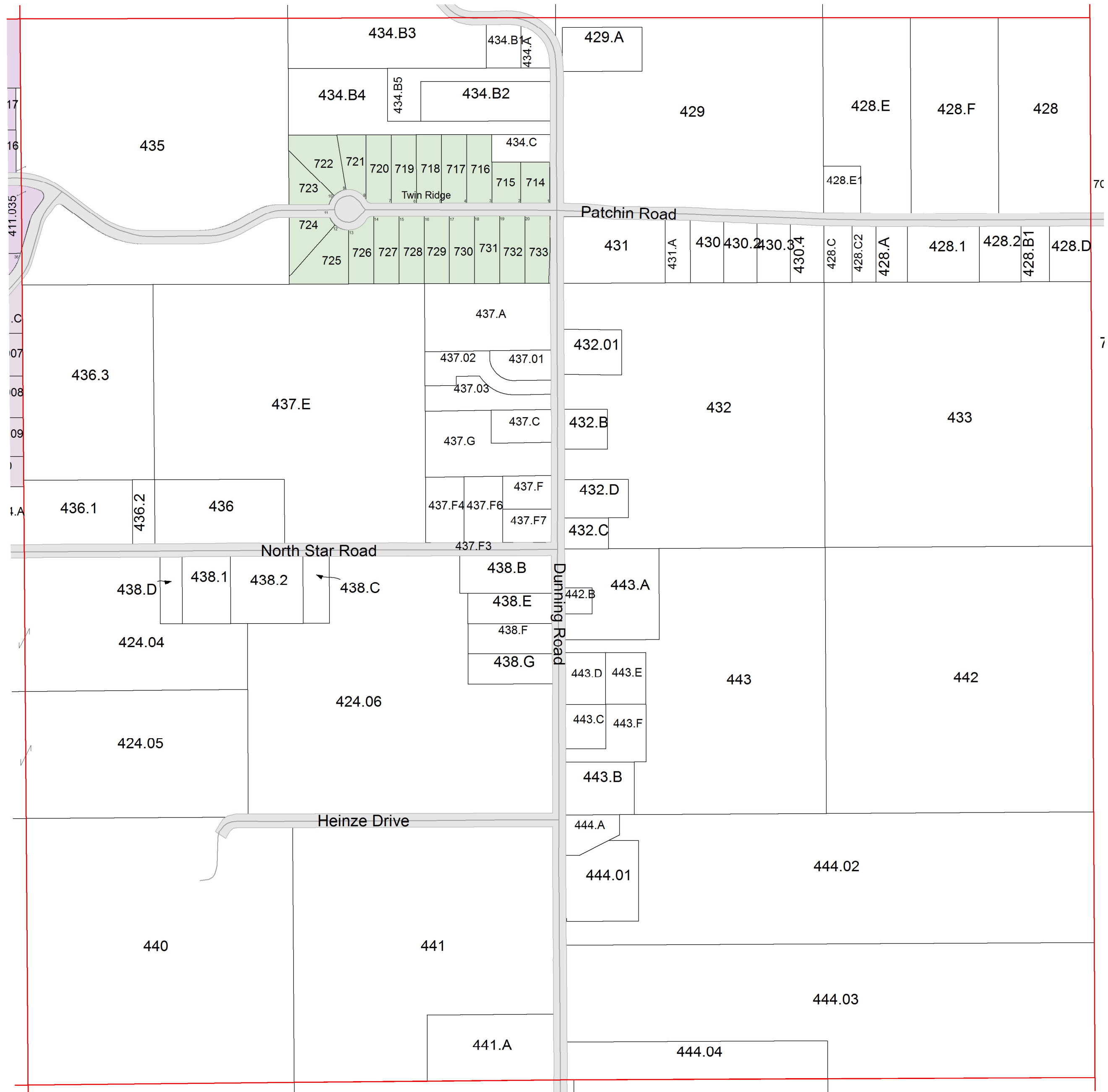
## SECTION 36 T12N R9E

1 inch = 400 feet 1:4,800



4	3	2	1
9	10	11	12
16	15	14	13
22	23	24	25
28	27	26	25
33	34	35	36

SEE SECTION 25 TOWN OF PACIFIC



SEE SECTION 35 TOWN OF PACIFIC

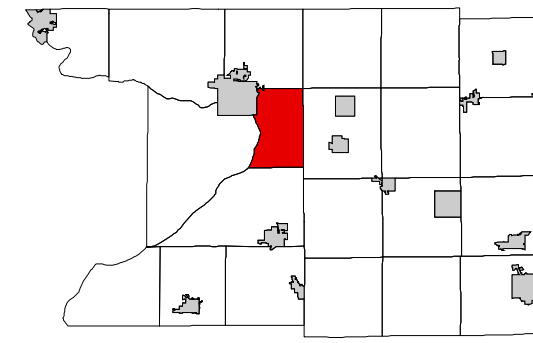
SEE SECTION 30 TOWN OF WYOCENA

SEE SECTION 01 TOWN OF DEKORRA

# TOWN OF PACIFIC

## SECTION 36 T12N R9E

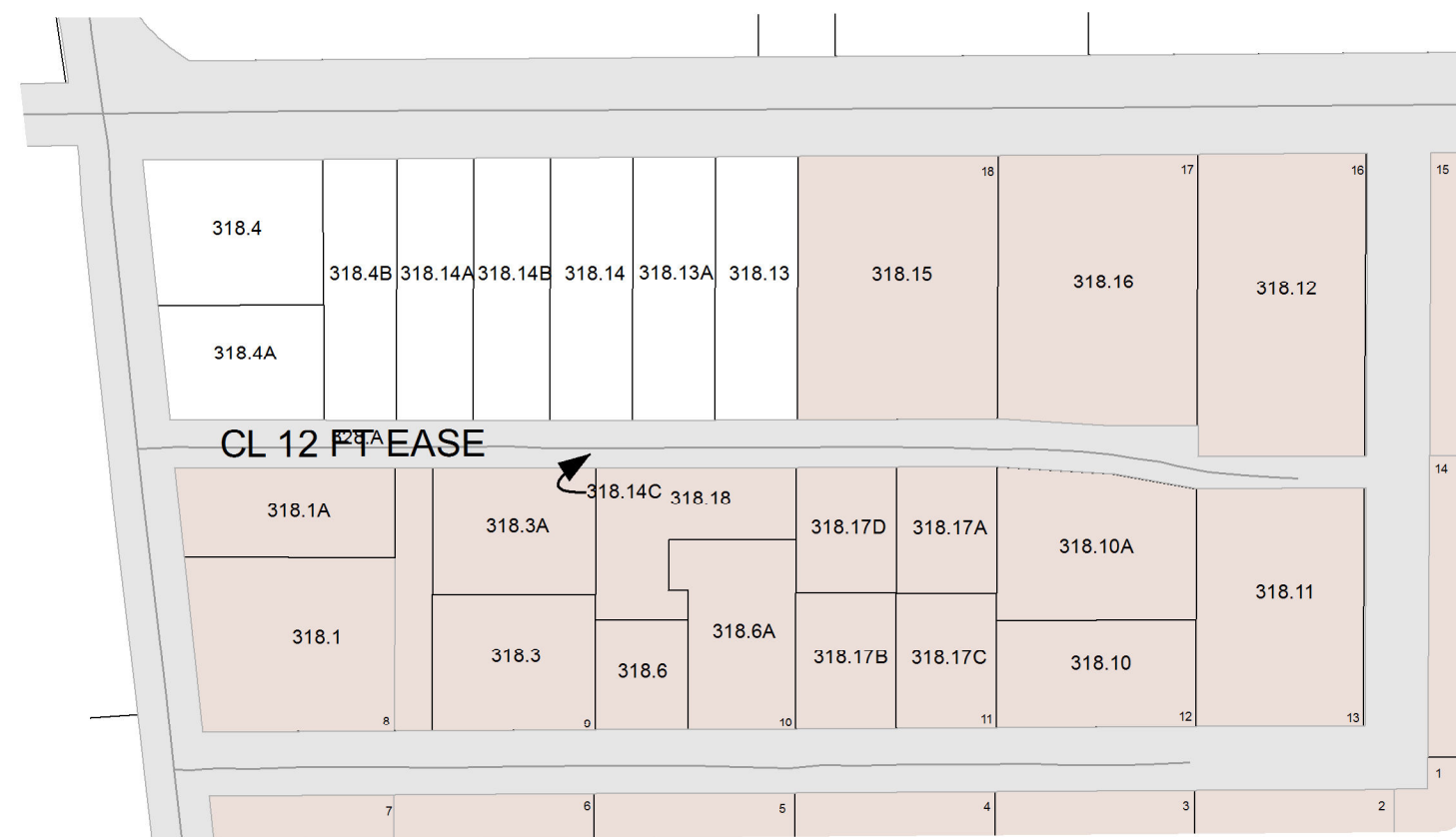
1 inch = 200 feet 1:2,400



4	3	2	1
9	10	11	12
16	15	14	13
28	27	26	25
33	34	35	36

SEE SECTION 25 TOWN OF PACIFIC

SEE SECTION 25 TOWN OF PACIFIC



SEE SECTION 25 TOWN OF PACIFIC

SEE SECTION 25 TOWN OF PACIFIC