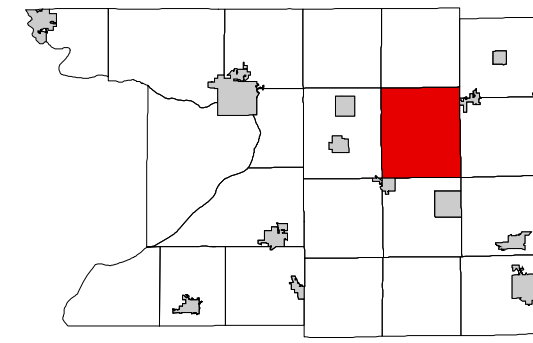
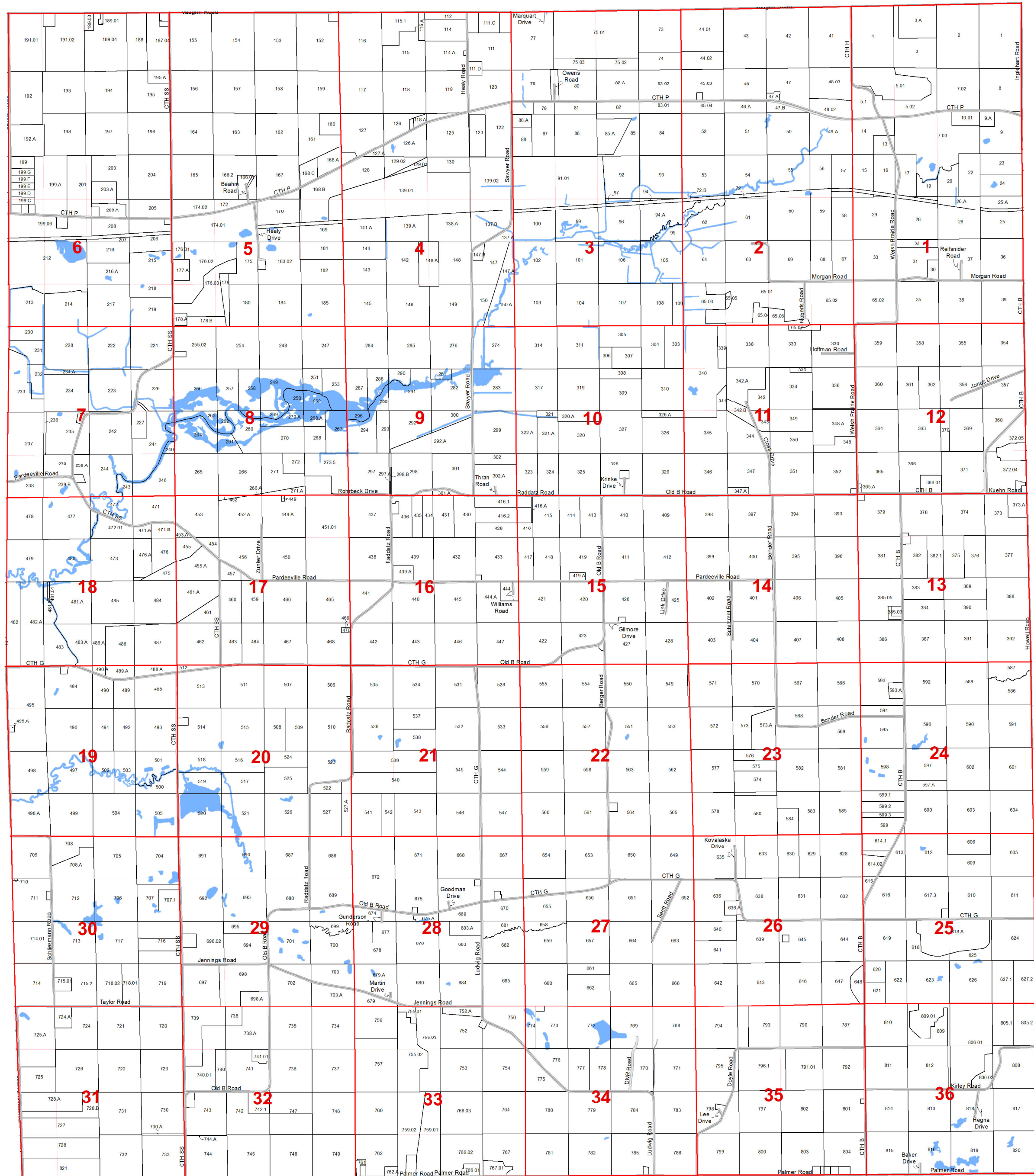


TOWN OF SPRINGVALE



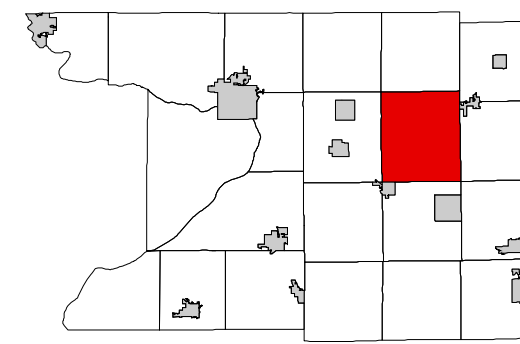
6	5	4	3	2	1
7	8	9	10	11	12
18	17	16	15	14	13
19	20	21	22	23	24
30	29	28	27	26	25
31	32	33	34	35	36



TOWN OF SPRINGVALE

SECTION 1 T12N R11E

1 inch = 400 feet 1:4,800

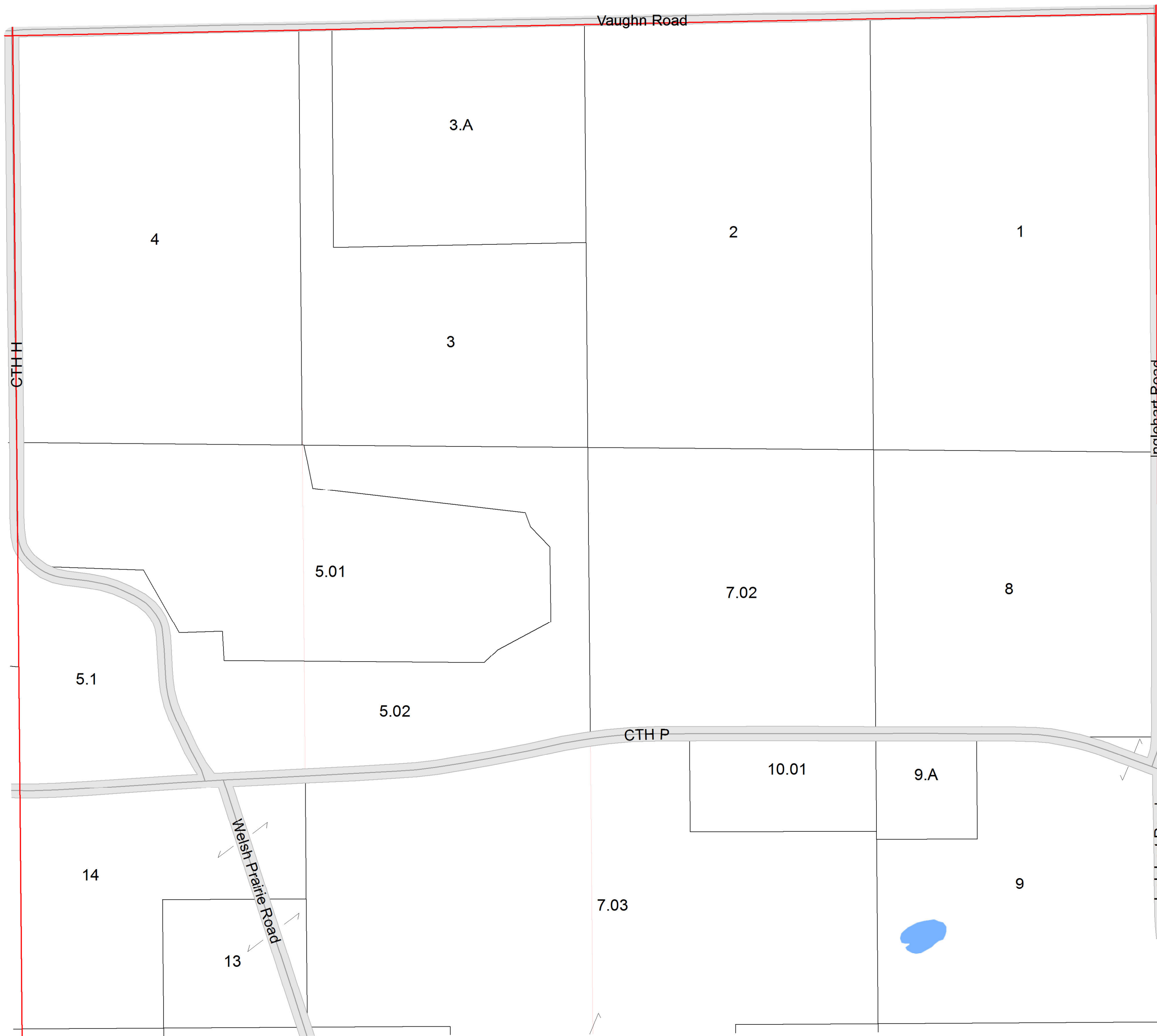


6	5	4	3	2	1
7	8	9	10	11	12
18	17	16	15	14	13
19	20	21	22	23	24
30	29	28	27	26	25
31	32	33	34	35	36

SEE SECTION 36 - TOWN OF SCOTT

SEE SECTION 02 NORTH - TOWN OF SPRINGVALE

SEE SECTION 31 - TOWN OF RANDOLPH

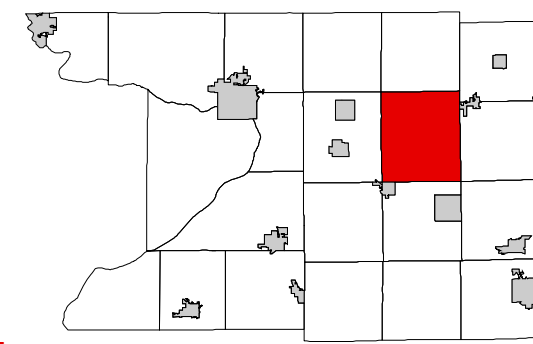


SEE SECTION 01 SOUTH - TOWN OF SPRINGVALE

TOWN OF SPRINGVALE

SECTION 1 T12N R11E

1 inch = 400 feet 1:4,800



6	5	4	3	2	1
7	8	9	10	11	12
18	17	16	15	14	13
19	20	21	22	23	24
30	29	28	27	26	25
31	32	33	34	35	36

SEE SECTION 01 NORTH - TOWN OF SPRINGVALE

SEE SECTION 02 SOUTH - TOWN OF SPRINGVALE

SEE SECTION 06 - TOWN OF COURTLAND

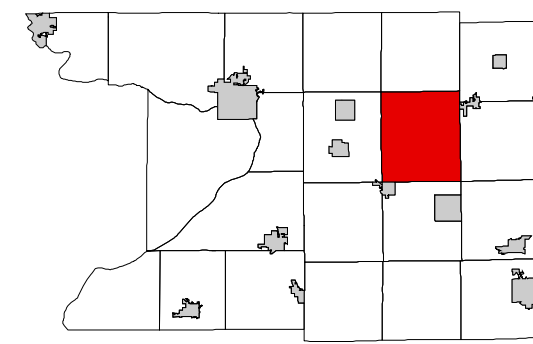


SEE SECTION 12 - TOWN OF SPRINGVALE

TOWN OF SPRINGVALE

SECTION 2 T12N R11E

1 inch = 400 feet 1:4,800

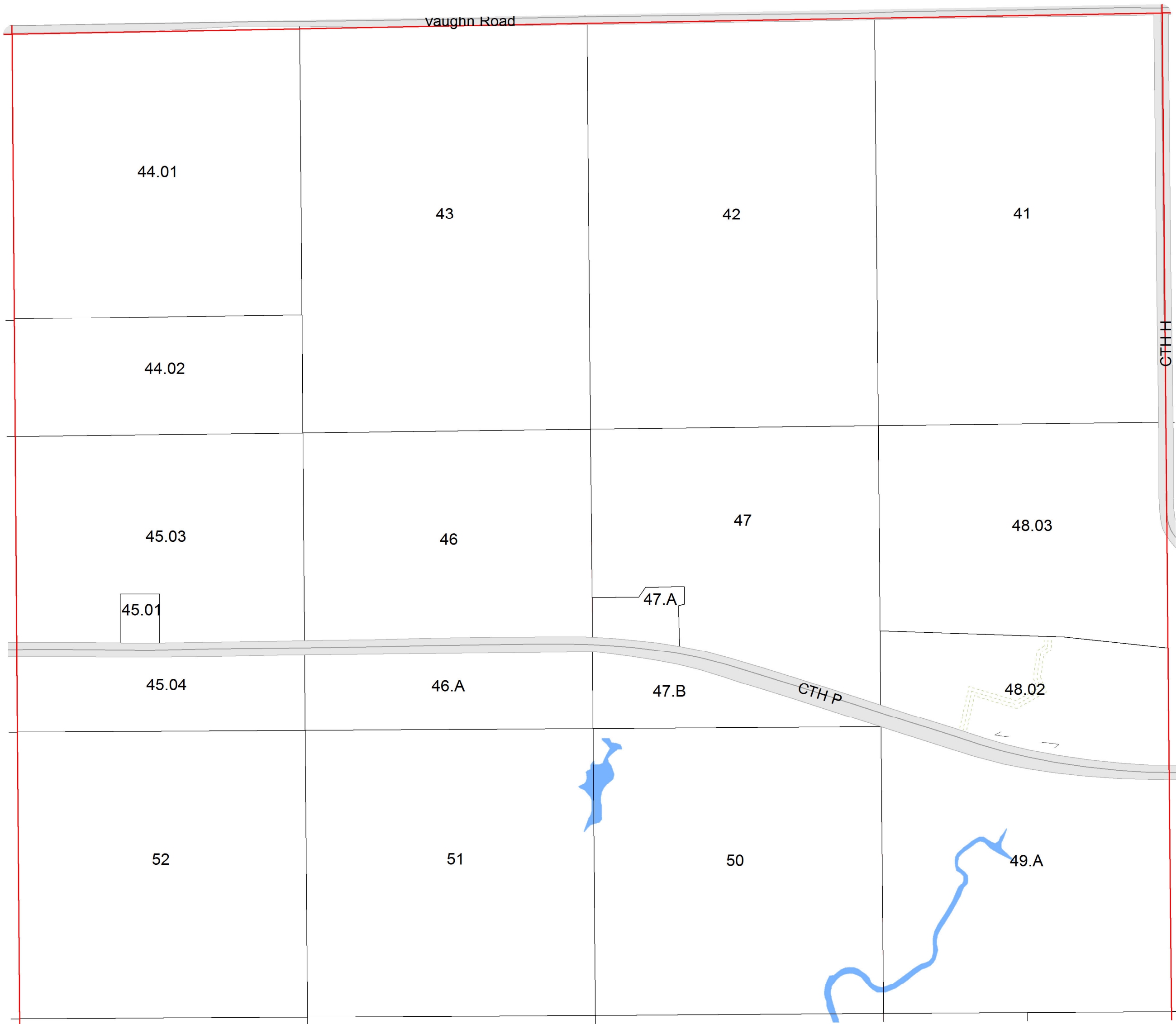


6	5	4	3	2	1
7	8	9	10	11	12
18	17	16	15	14	13
19	20	21	22	23	24
30	29	28	27	26	25
31	32	33	34	35	36

SEE SECTION 35 - TOWN OF SCOTT

SEE SECTION 03 NORTH - TOWN OF SPRINGVALE

SEE SECTION 01 NORTH - TOWN OF SPRINGVALE

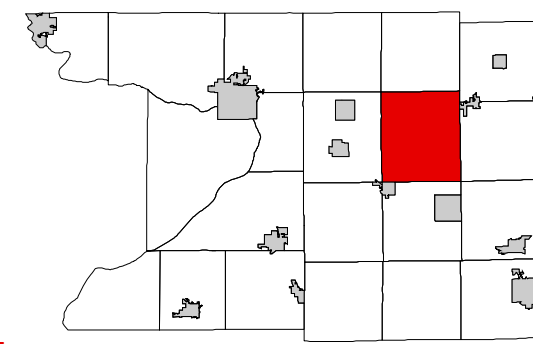


SEE SECTION 02 SOUTH - TOWN OF SPRINGVALE

TOWN OF SPRINGVALE

SECTION 2 T12N R11E

1 inch = 400 feet 1:4,800

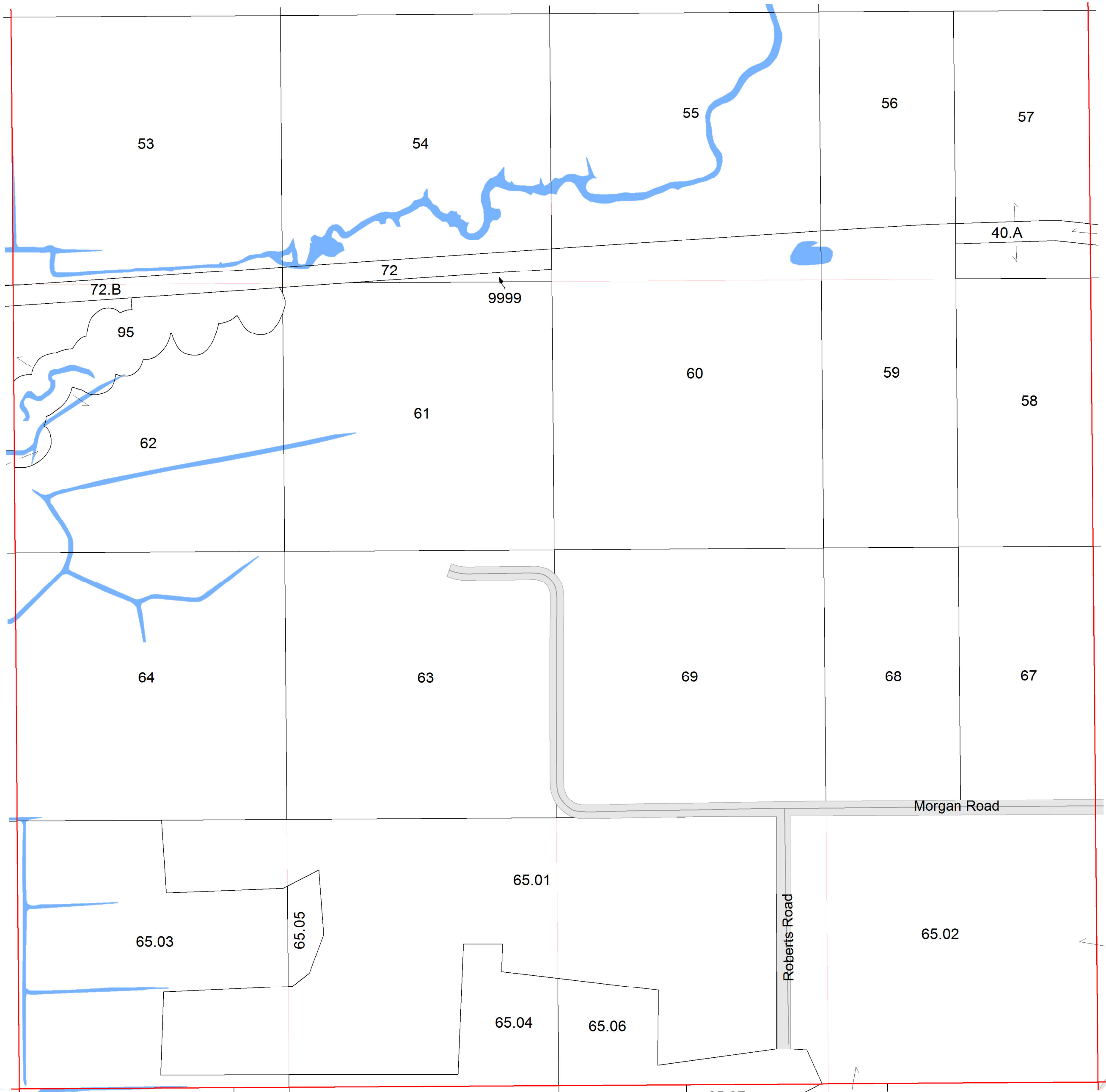


6	5	4	3	2	1
7	8	9	10	11	12
18	17	16	15	14	13
19	20	21	22	23	24
30	29	28	27	26	25
31	32	33	34	35	36

SEE SECTION 02 NORTH - TOWN OF SPRINGVALE

SEE SECTION 03 SOUTH - TOWN OF SPRINGVALE

SEE SECTION 01 SOUTH - TOWN OF SPRINGVALE

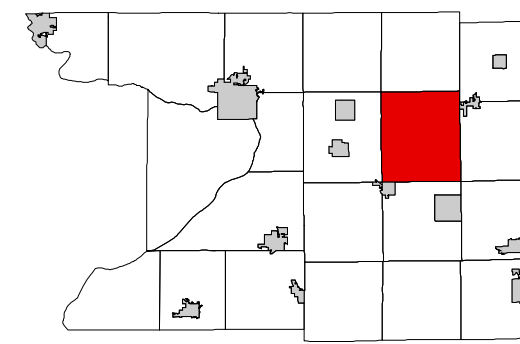


SEE SECTION 11 - TOWN OF SPRINGVALE

TOWN OF SPRINGVALE

SECTION 3 T12N R11E

1 inch = 400 feet 1:4,800



6	5	4	3	2	1
7	8	9	10	11	12
18	17	16	15	14	13
19	20	21	22	23	24
30	29	28	27	26	25
31	32	33	34	35	36

SEE SECTION 34 - TOWN OF SCOTT

SEE SECTION 04 NORTH - TOWN OF SPRINGVALE

SEE SECTION 02 NORTH - TOWN OF SPRINGVALE

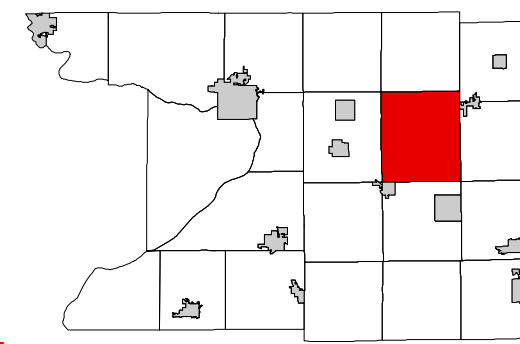


SEE SECTION 03 SOUTH - TOWN OF SPRINGVALE

TOWN OF SPRINGVALE

SECTION 3 T12N R11E

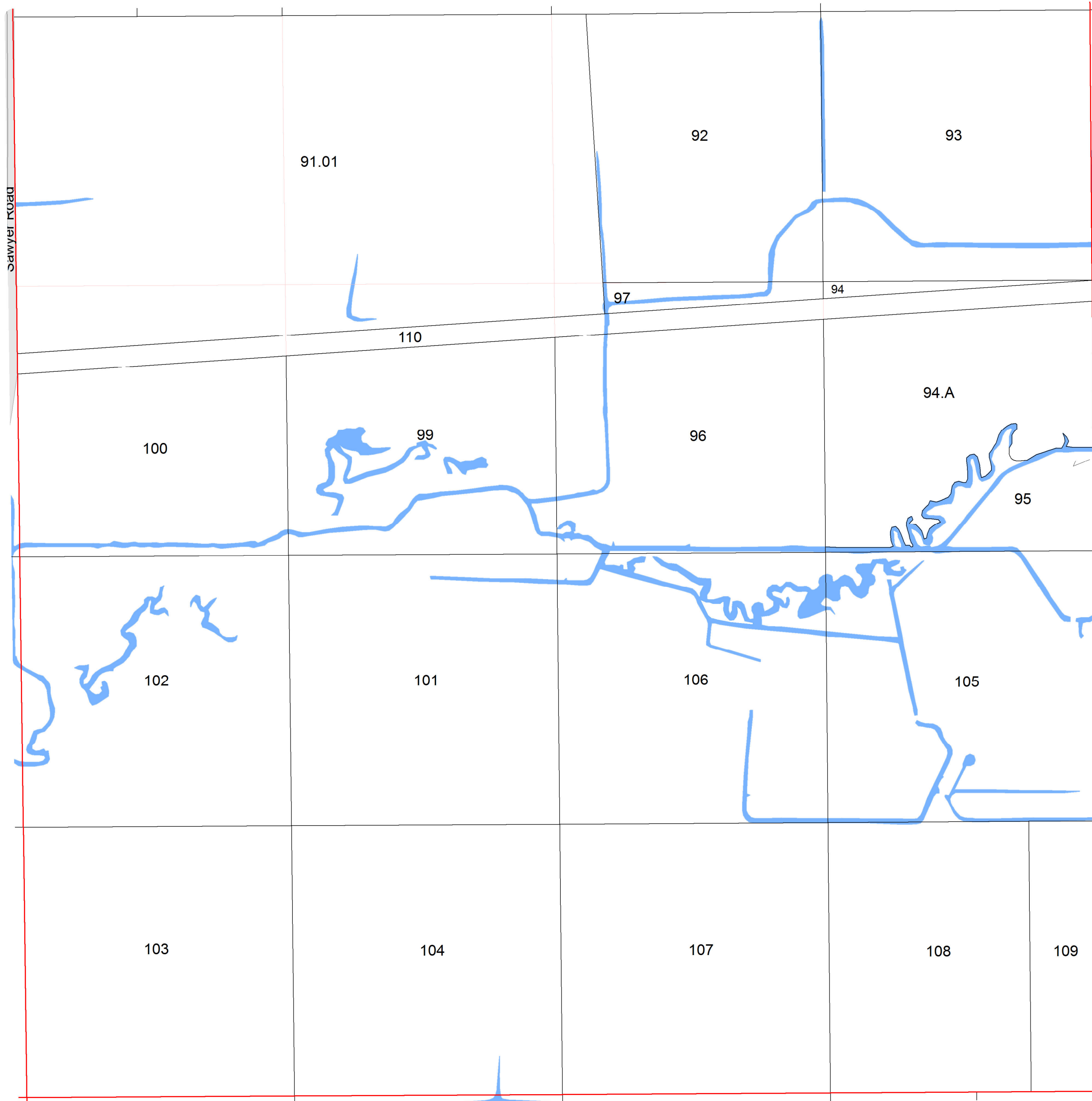
1 inch = 400 feet 1:4,800



6	5	4	3	2	1
7	8	9	10	11	12
18	17	16	15	14	13
19	20	21	22	23	24
30	29	28	27	26	25
31	32	33	34	35	36

SEE SECTION 03 NORTH - TOWN OF SPRINGVALE

SEE SECTION 04 SOUTH - TOWN OF SPRINGVALE



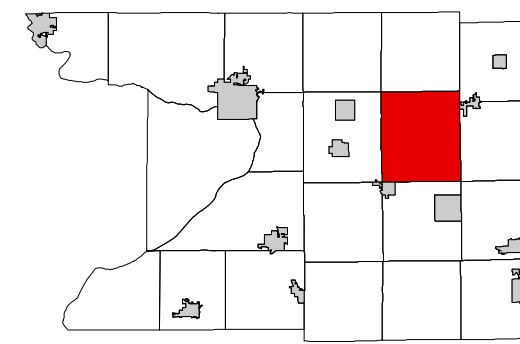
SEE SECTION 02 SOUTH - TOWN OF SPRINGVALE

SEE SECTION 10 - TOWN OF SPRINGVALE

TOWN OF SPRINGVALE

SECTION 4 T12N R11E

1 inch = 400 feet 1:4,800

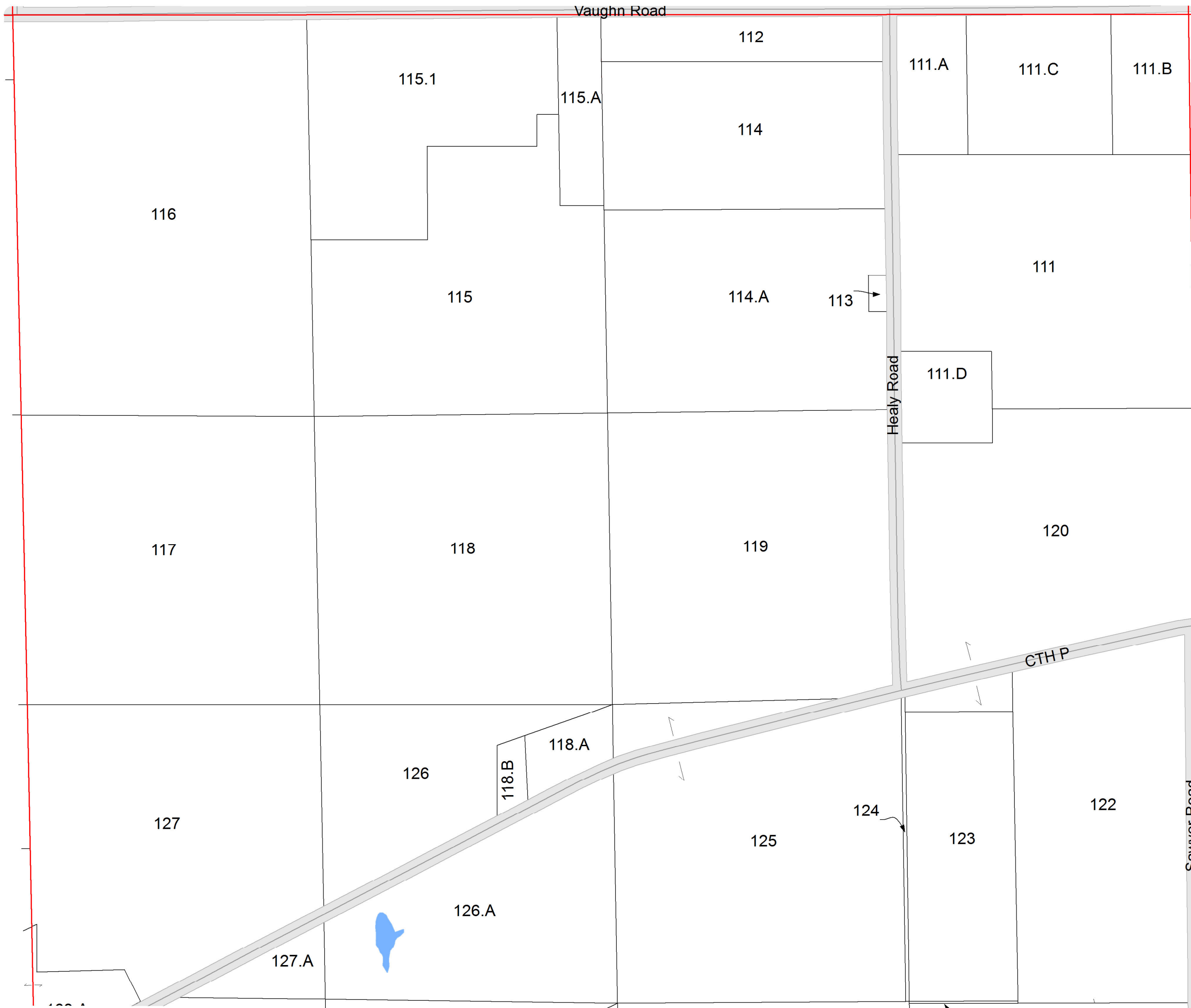


6	5	4	3	2	1
7	8	9	10	11	12
18	17	16	15	14	13
19	20	21	22	23	24
30	29	28	27	26	25
31	32	33	34	35	36

SEE SECTION 33 - TOWN OF SCOTT

SEE SECTION 05 NORTH - TOWN OF SPRINGVALE

SEE SECTION 03 NORTH - TOWN OF SPRINGVALE

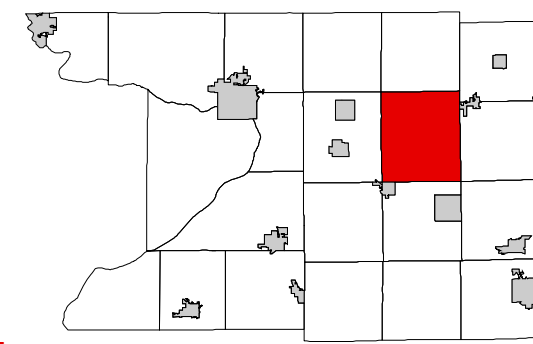


SEE SECTION 04 SOUTH - TOWN OF SPRINGVALE

TOWN OF SPRINGVALE

SECTION 4 T12N R11E

1 inch = 400 feet 1:4,800

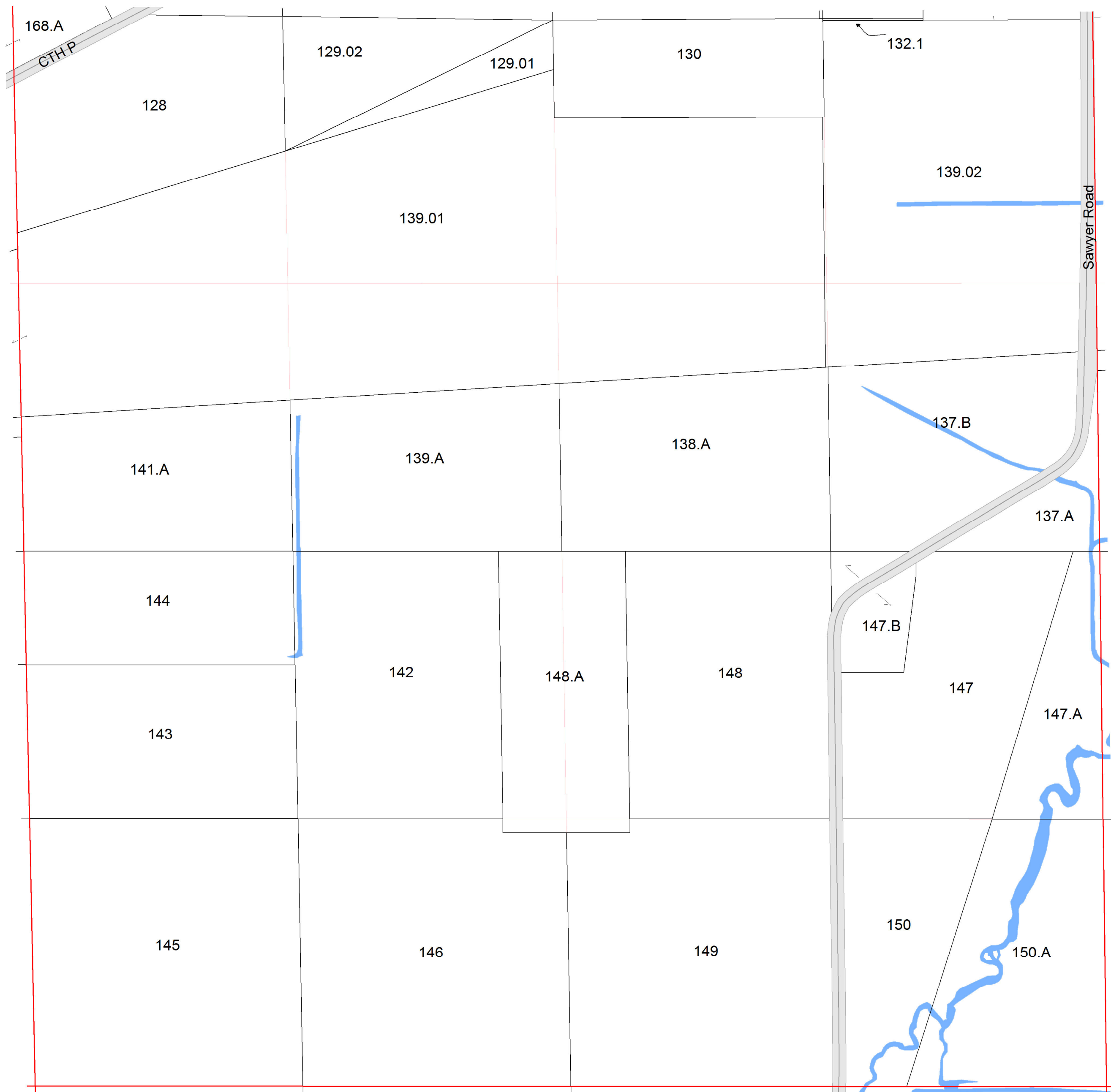


6	5	4	3	2	1
7	8	9	10	11	12
18	17	16	15	14	13
19	20	21	22	23	24
30	29	28	27	26	25
31	32	33	34	35	36

SEE SECTION 04 NORTH - TOWN OF SPRINGVALE

SEE SECTION 05 SOUTH - TOWN OF SPRINGVALE

SEE SECTION 03 SOUTH - TOWN OF SPRINGVALE

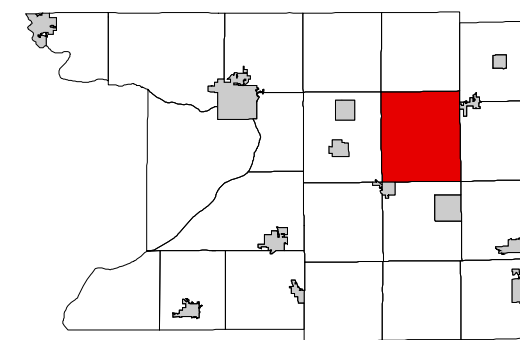


SEE SECTION 09 - TOWN OF SPRINGVALE

TOWN OF SPRINGVALE

SECTION 5 T12N R11E

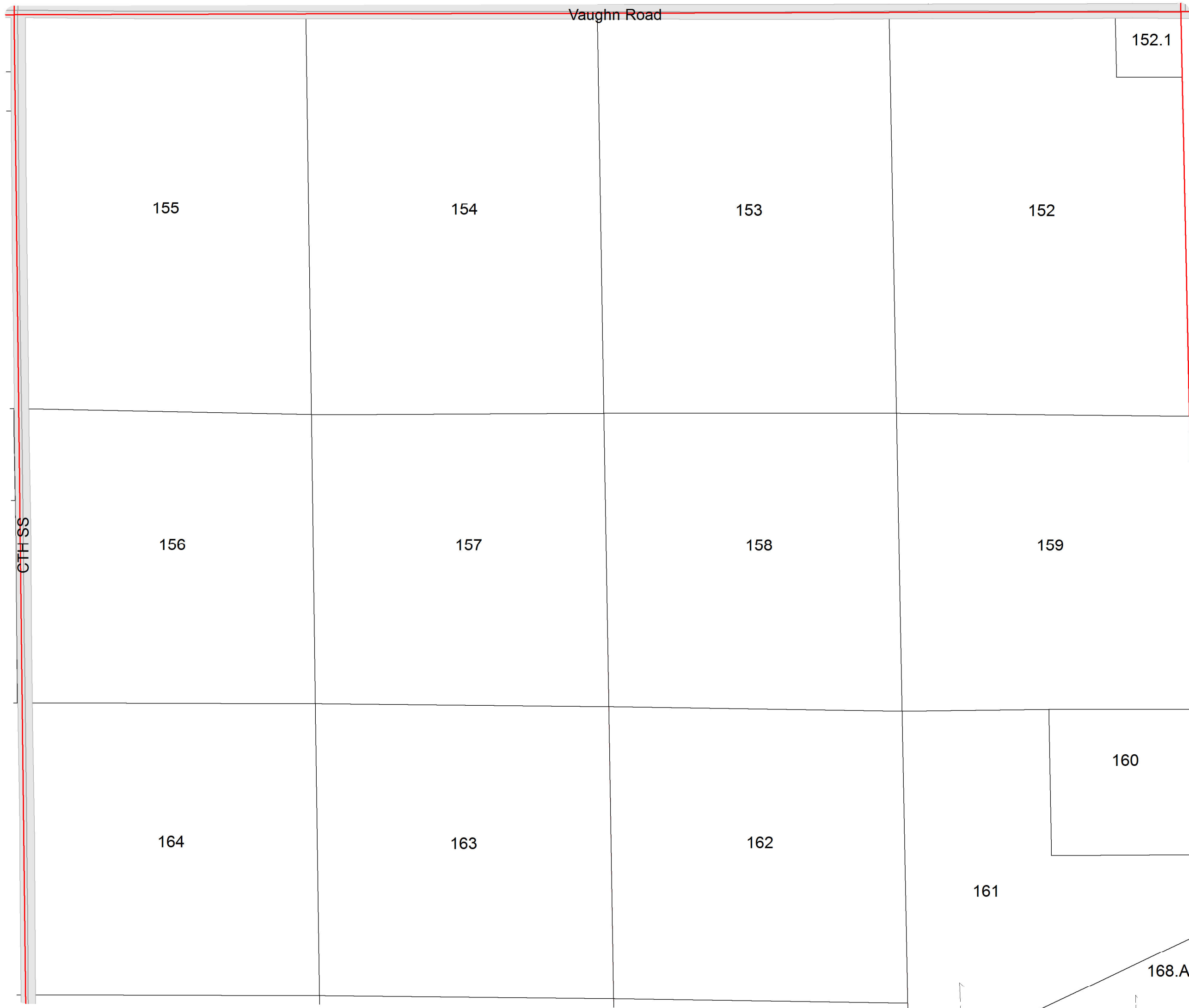
1 inch = 400 feet 1:4,800



6	5	4	3	2	1
7	8	9	10	11	12
18	17	16	15	14	13
19	20	21	22	23	24
30	29	28	27	26	25
31	32	33	34	35	36

SEE SECTION 32 - TOWN OF SCOTT

SEE SECTION 06 NORTH - TOWN OF SPRINGVALE



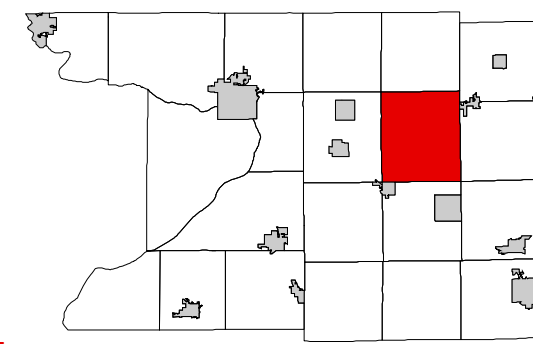
SEE SECTION 04 NORTH - TOWN OF SPRINGVALE

SEE SECTION 05 SOUTH - TOWN OF SPRINGVALE

TOWN OF SPRINGVALE

SECTION 5 T12N R11E

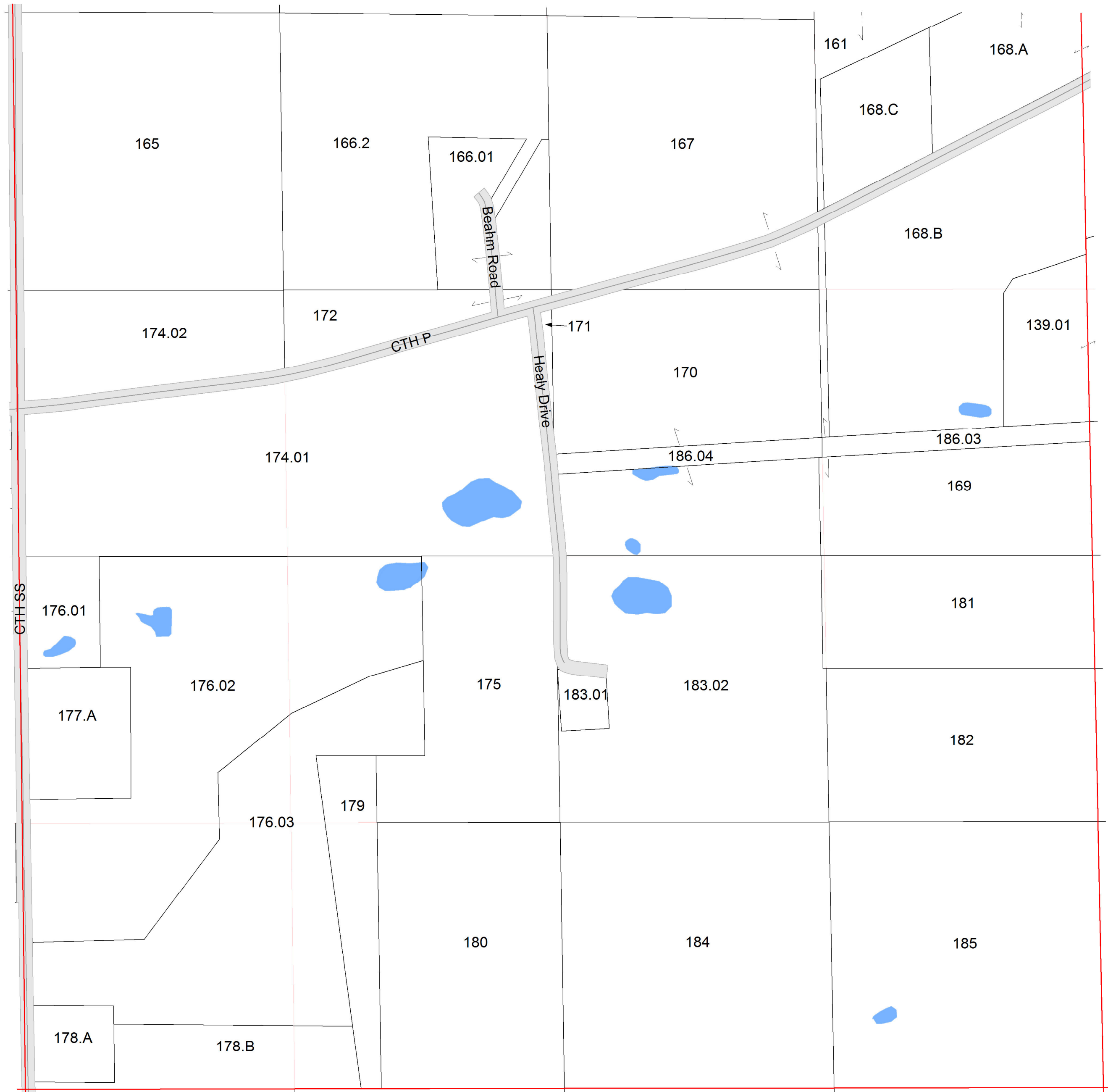
1 inch = 400 feet 1:4,800



6	5	4	3	2	1
7	8	9	10	11	12
18	17	16	15	14	13
19	20	21	22	23	24
30	29	28	27	26	25
31	32	33	34	35	36

SEE SECTION 05 NORTH - TOWN OF SPRINGVALE

SEE SECTION 06 SOUTH - TOWN OF SPRINGVALE



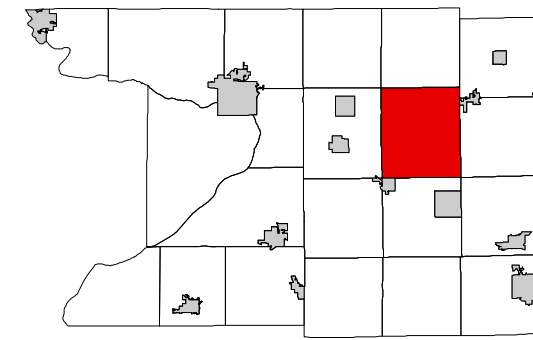
SEE SECTION 04 SOUTH - TOWN OF SPRINGVALE

SEE SECTION 08 - TOWN OF SPRINGVALE

TOWN OF SPRINGVALE

SECTION 6 T12N R11E

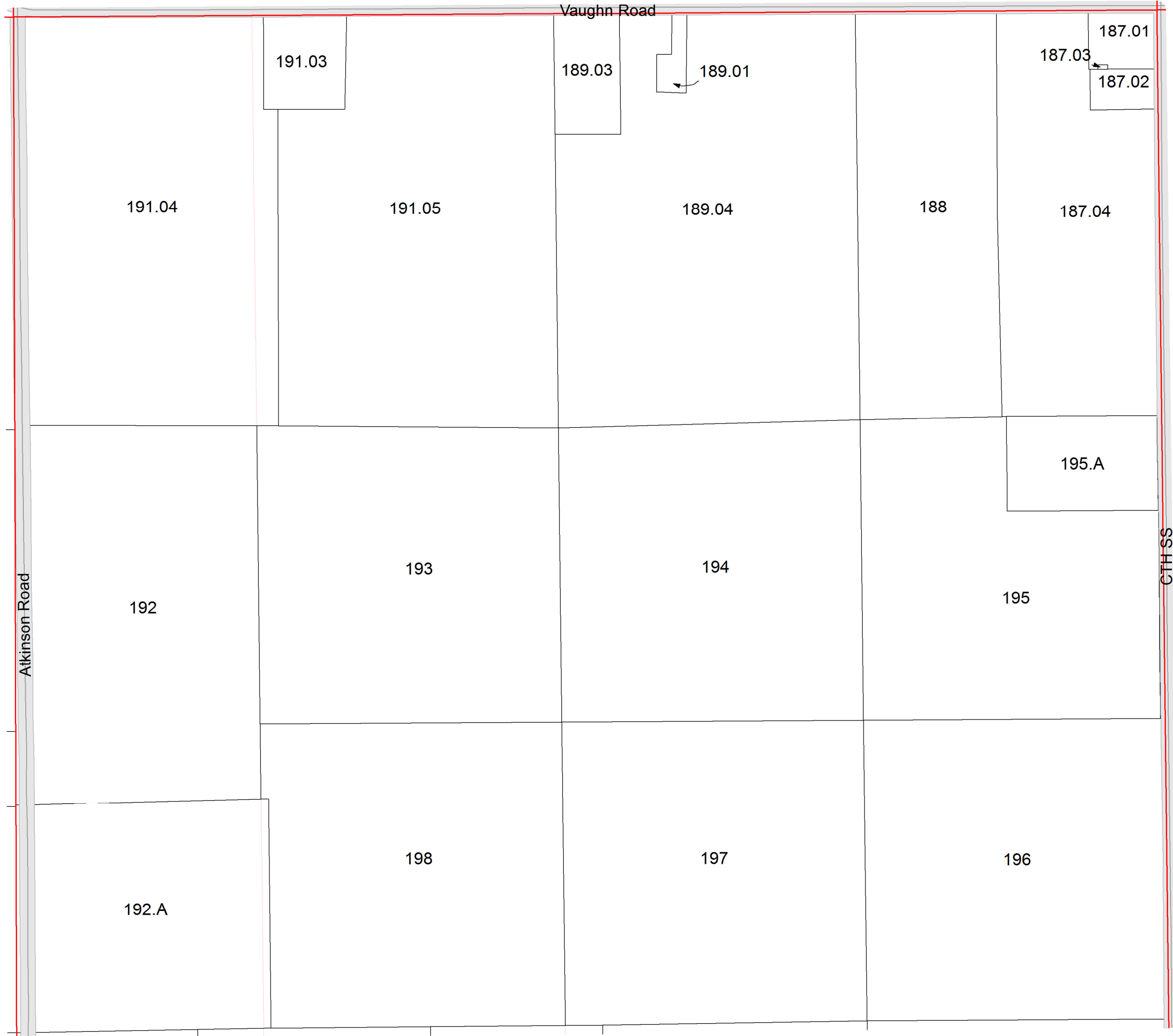
1 inch = 400 feet 1:4,800



6	5	4	3	2	1
7	8	9	10	11	12
18	17	16	15	14	13
19	20	21	22	23	24
30	29	28	27	26	25
31	32	33	34	35	36

SEE SECTION 31 - TOWN OF SCOTT

SEE SECTION 01 NORTH - TOWN OF WYOCENA



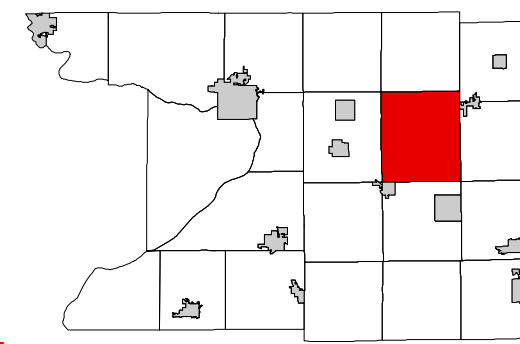
SEE SECTION 05 NORTH - TOWN OF SPRINGVALE

SEE SECTION 06 SOUTH - TOWN OF SPRINGVALE

TOWN OF SPRINGVALE

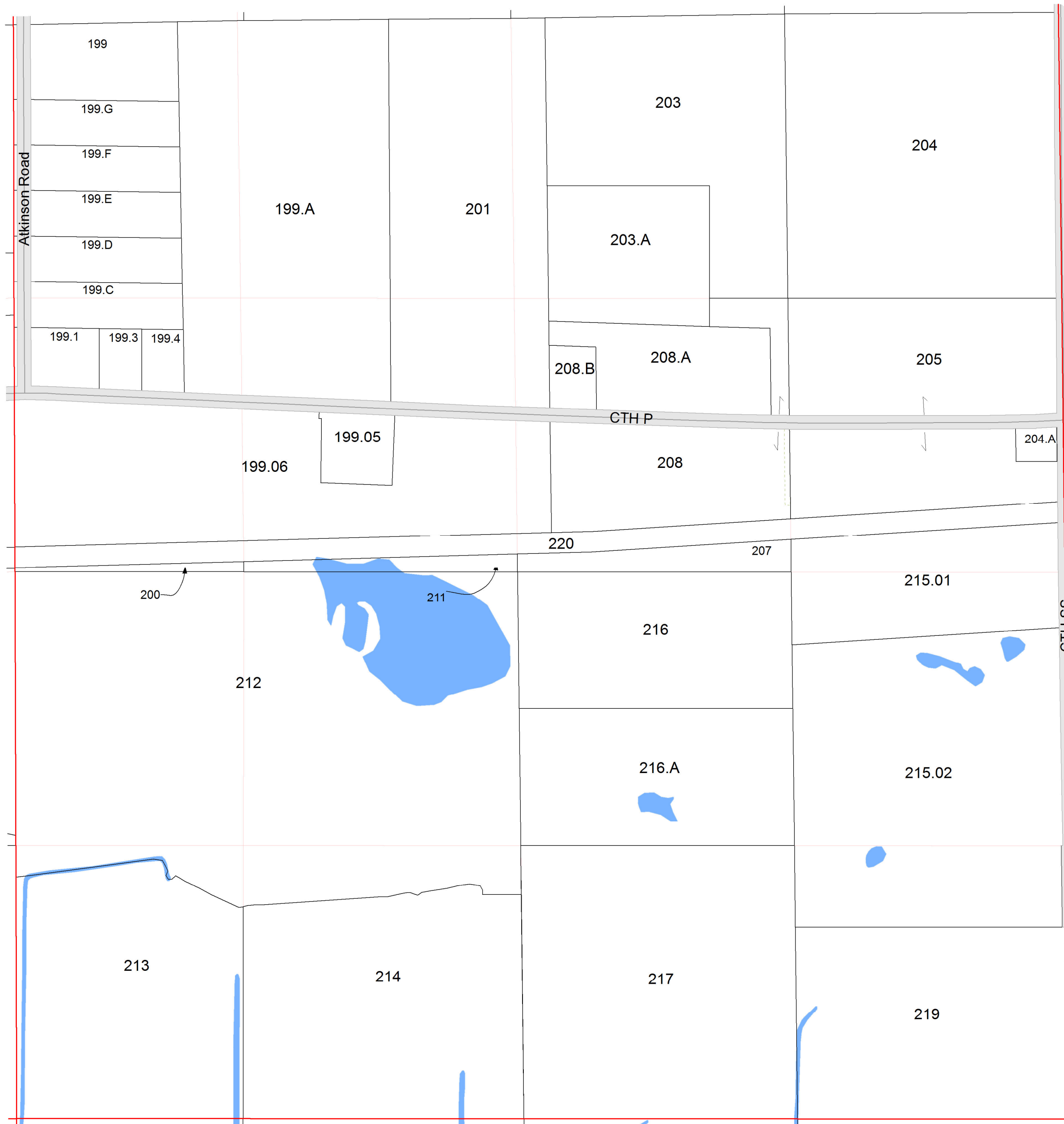
SECTION 6 T12N R11E

1 inch = 400 feet 1:4,800



6	5	4	3	2	1
7	8	9	10	11	12
18	17	16	15	14	13
19	20	21	22	23	24
30	29	28	27	26	25
31	32	33	34	35	36

SEE SECTION 06 NORTH - TOWN OF SPRINGVALE



SEE SECTION 01 SOUTH - TOWN OF WYOCENA

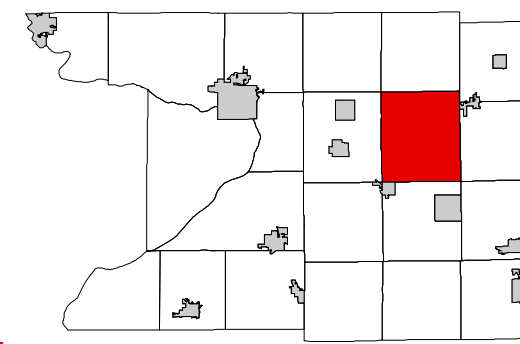
SEE SECTION 05 SOUTH - TOWN OF SPRINGVALE

SEE SECTION 07 - TOWN OF SPRINGVALE

TOWN OF SPRINGVALE

SECTION 7 T12N R11E

1 inch = 400 feet 1:4,800

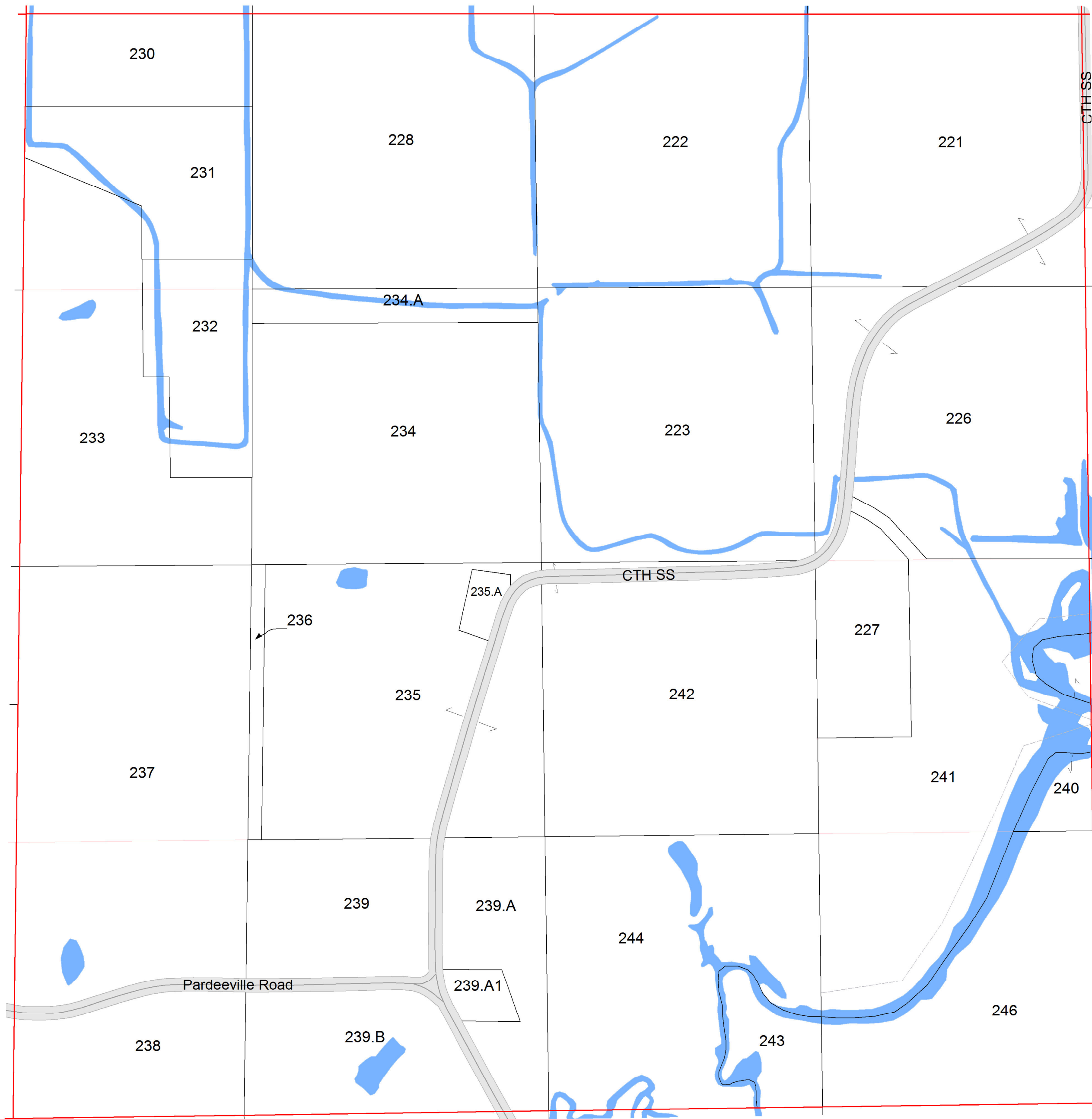


6	5	4	3	2	1
7	8	9	10	11	12
18	17	16	15	14	13
19	20	21	22	23	24
30	29	28	27	26	25
31	32	33	34	35	36

SEE SECTION 06 SOUTH - TOWN OF SPRINGVALE

SEE SECTION 12 - TOWN OF WYOCENA

SEE SECTION 08 - TOWN OF SPRINGVALE

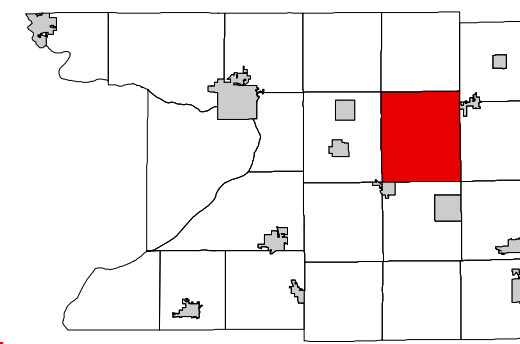


SEE SECTION 18 - TOWN OF SPRINGVALE

TOWN OF SPRINGVALE

SECTION 9 T12N R11E

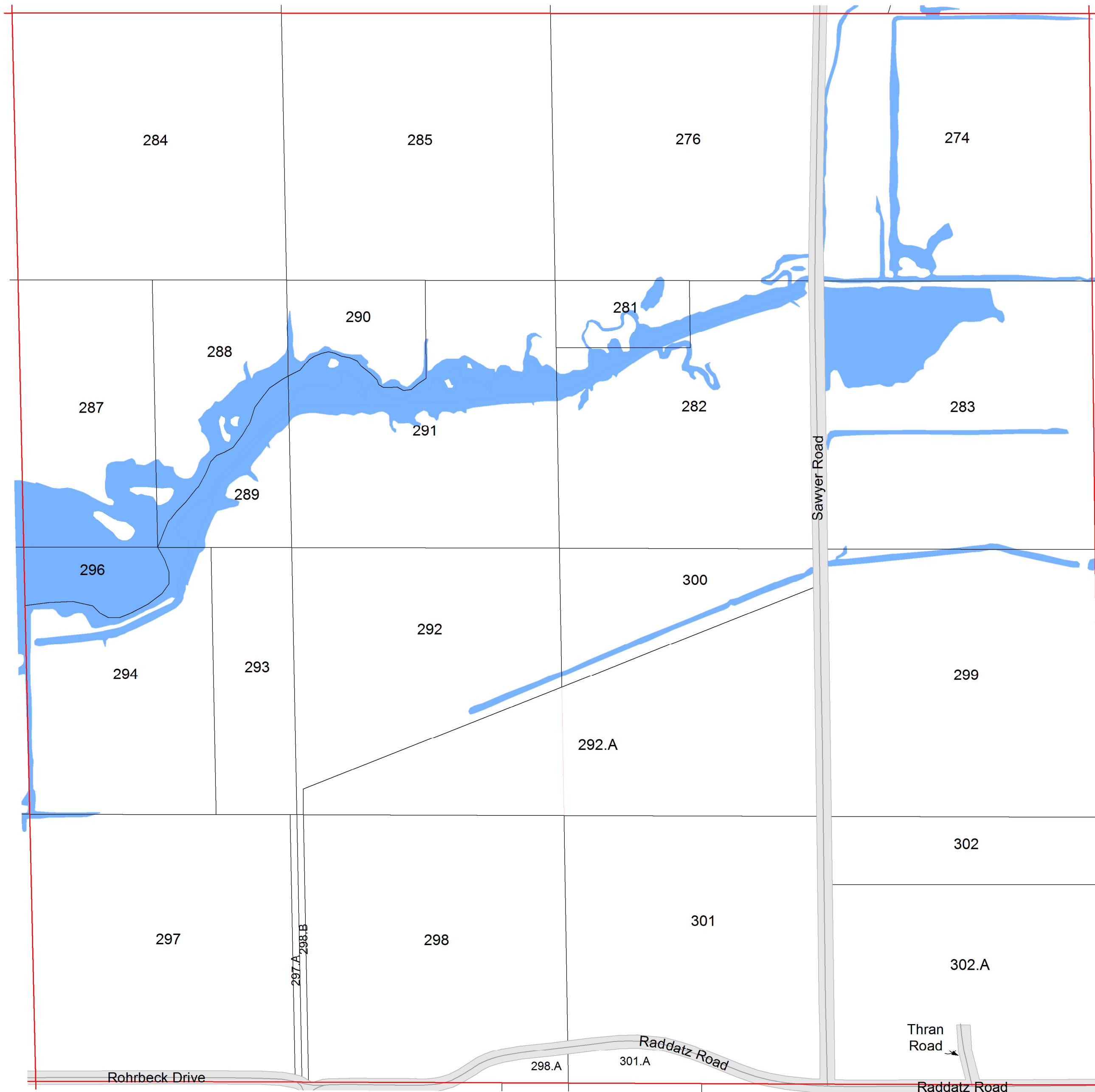
1 inch = 400 feet 1:4,800



6	5	4	3	2	1
7	8	9	10	11	12
18	17	16	15	14	13
19	20	21	22	23	24
30	29	28	27	26	25
31	32	33	34	35	36

SEE SECTION 04 SOUTH - TOWN OF SPRINGVALE

SEE SECTION 08 - TOWN OF SPRINGVALE



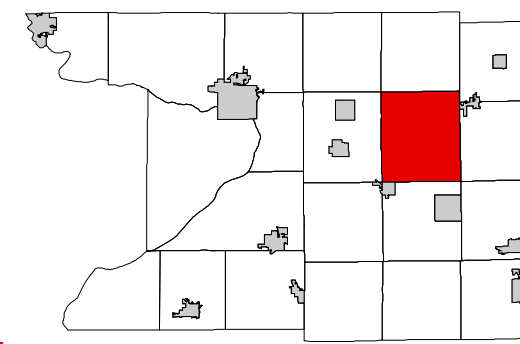
SEE SECTION 10 - TOWN OF SPRINGVALE

SEE SECTION 16 - TOWN OF SPRINGVALE

TOWN OF SPRINGVALE

SECTION 10 T12N R11E

1 inch = 400 feet 1:4,800

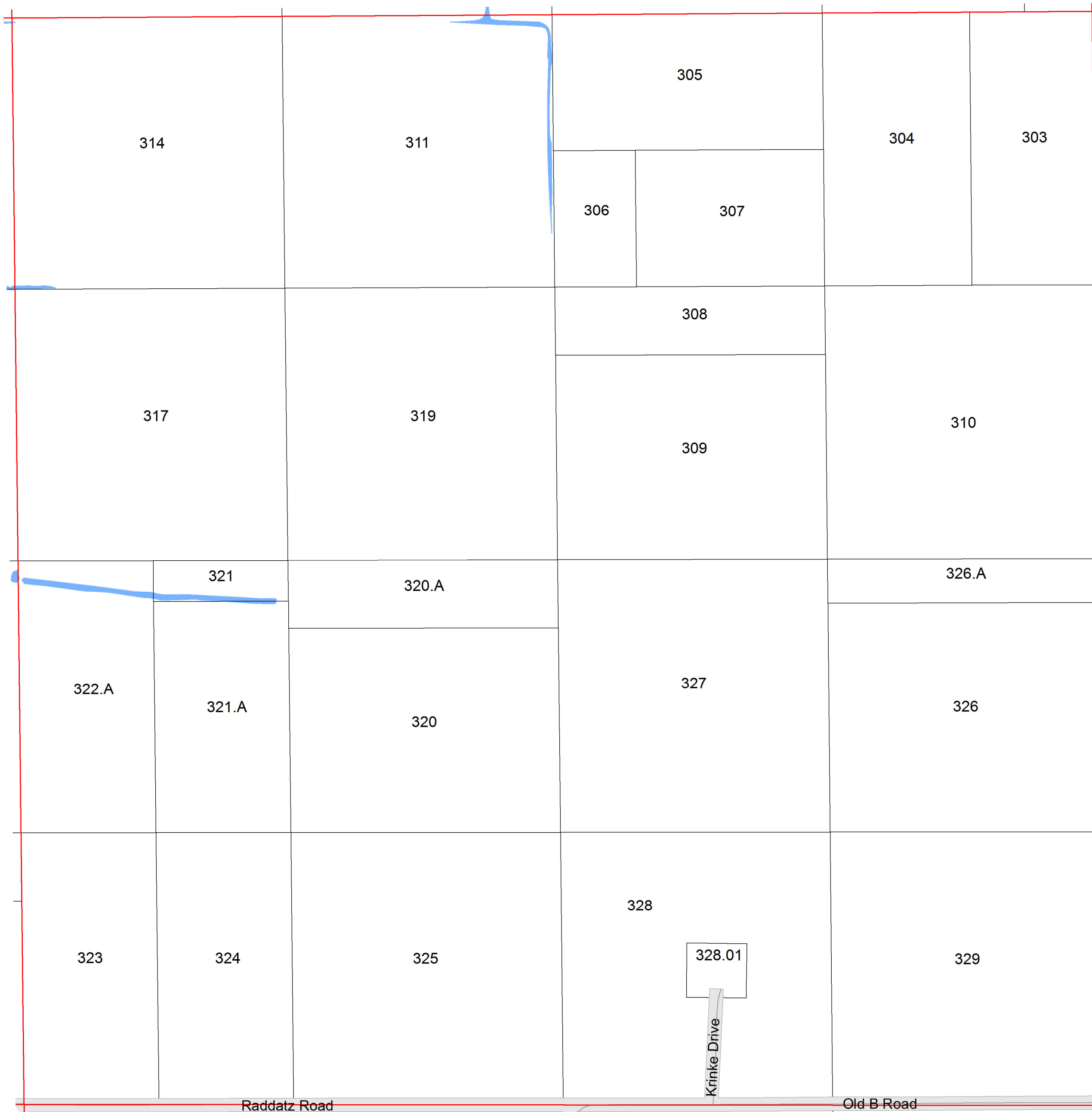


6	5	4	3	2	1
7	8	9	10	11	12
18	17	16	15	14	13
19	20	21	22	23	24
30	29	28	27	26	25
31	32	33	34	35	36

SEE SECTION 03 SOUTH - TOWN OF SPRINGVALE

SEE SECTION 09 - TOWN OF SPRINGVALE

SEE SECTION 11 - TOWN OF SPRINGVALE

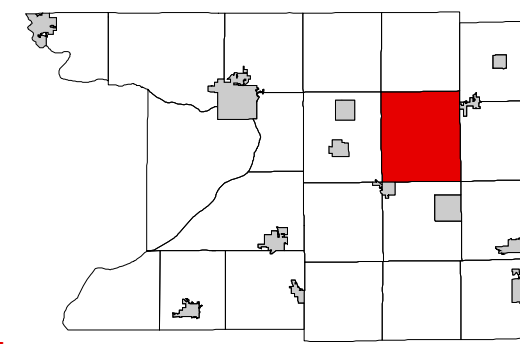


SEE SECTION 15 - TOWN OF SPRINGVALE

TOWN OF SPRINGVALE

SECTION 11 T12N R11E

1 inch = 400 feet 1:4,800

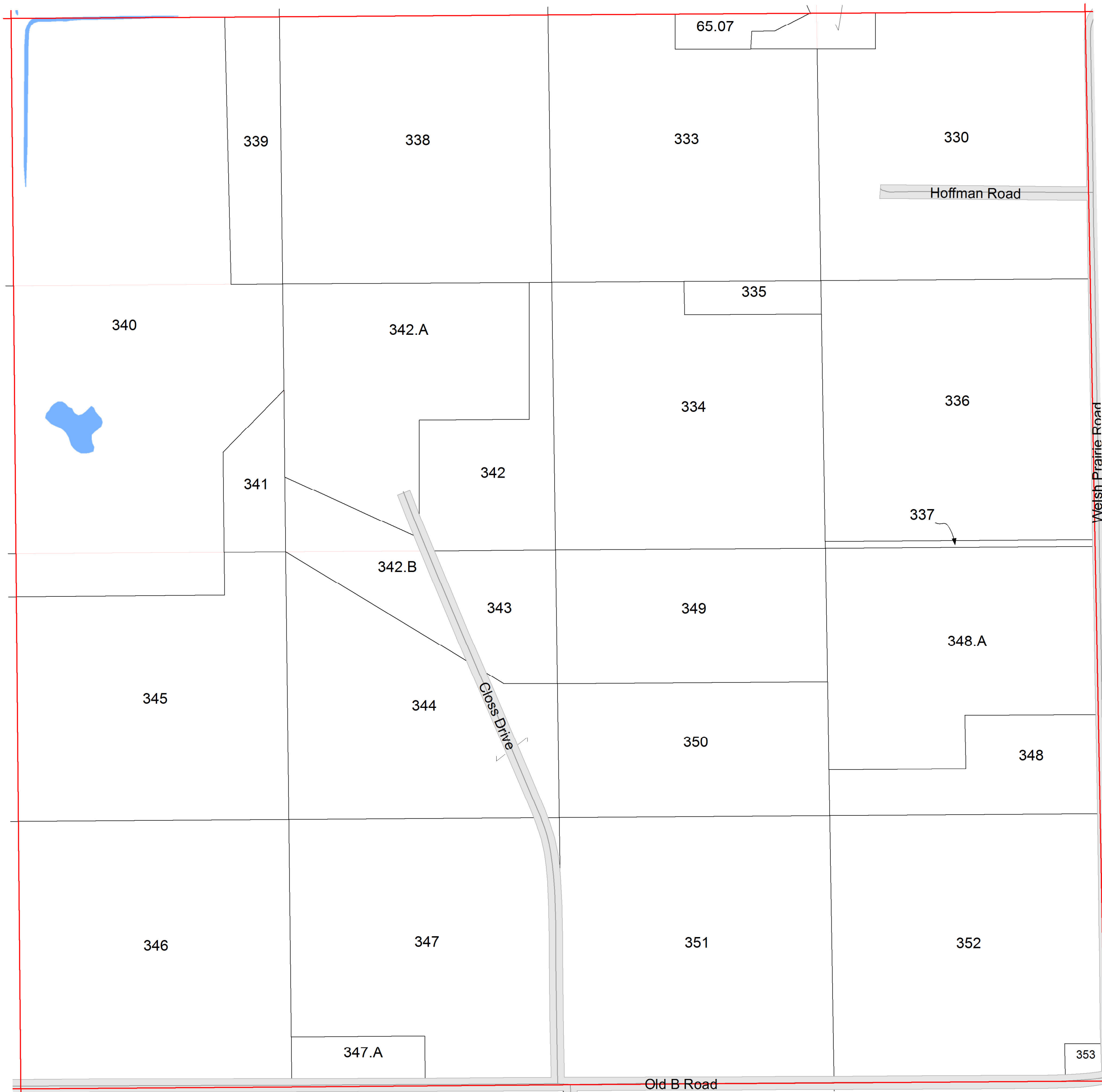


6	5	4	3	2	1
7	8	9	10	11	12
18	17	16	15	14	13
19	20	21	22	23	24
30	29	28	27	26	25
31	32	33	34	35	36

SEE SECTION 02 SOUTH - TOWN OF SPRINGVALE

SEE SECTION 10 - TOWN OF SPRINGVALE

SEE SECTION 12 - TOWN OF SPRINGVALE

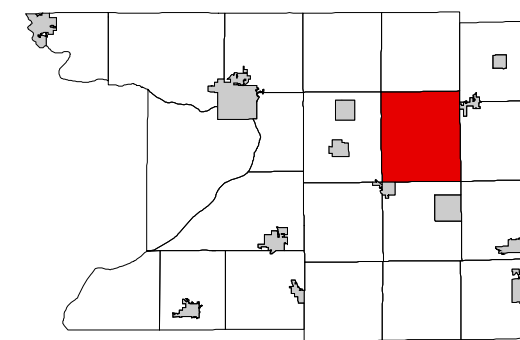


SEE SECTION 14 - TOWN OF SPRINGVALE

TOWN OF SPRINGVALE

SECTION 12 T12N R11E

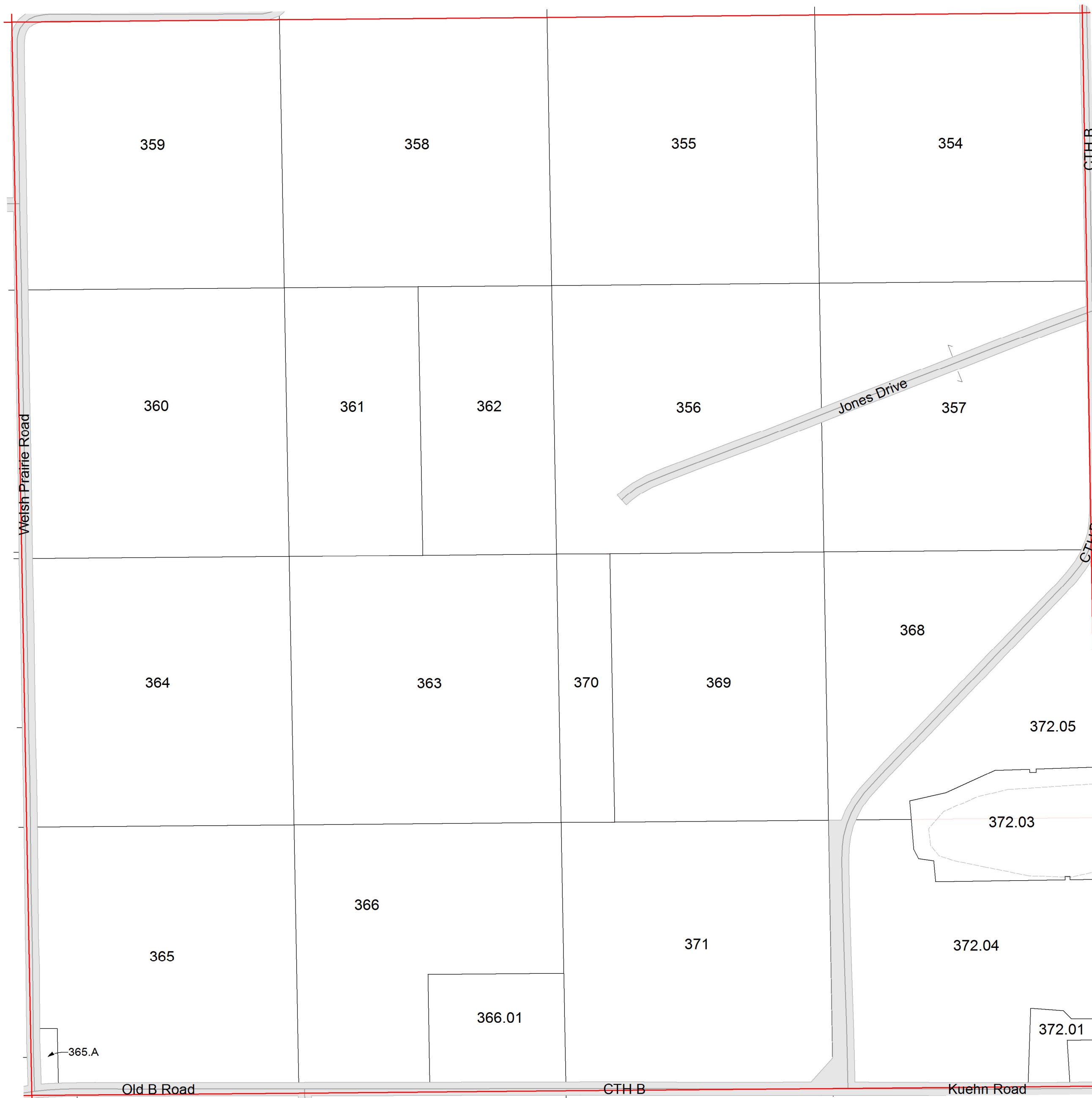
1 inch = 400 feet 1:4,800



6	5	4	3	2	1
7	8	9	10	11	12
18	17	16	15	14	13
19	20	21	22	23	24
30	29	28	27	26	25
31	32	33	34	35	36

SEE SECTION 01 SOUTH - TOWN OF SPRINGVALE

SEE SECTION 11 - TOWN OF SPRINGVALE



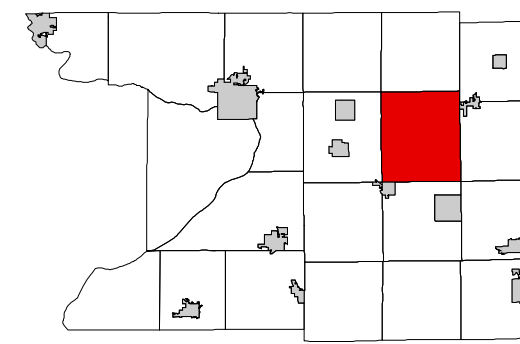
SEE SECTION 07 - TOWN OF COURTLAND

SEE SECTION 13 - TOWN OF SPRINGVALE

TOWN OF SPRINGVALE

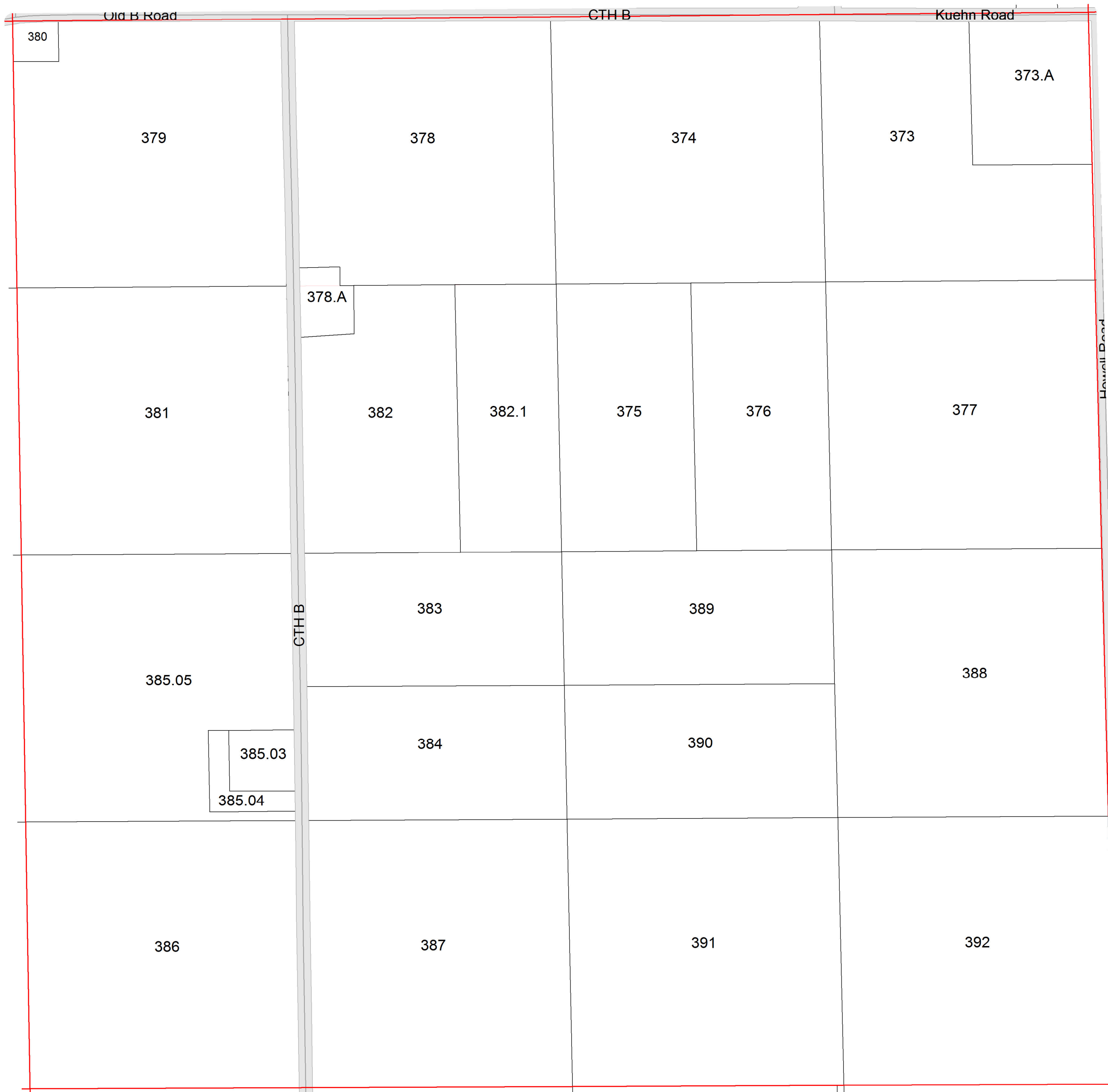
SECTION 13 T12N R11E

1 inch = 400 feet 1:4,800



6	5	4	3	2	1
7	8	9	10	11	12
18	17	16	15	14	13
19	20	21	22	23	24
30	29	28	27	26	25
31	32	33	34	35	36

SEE SECTION 12 - TOWN OF SPRINGVALE



SEE SECTION 14 - TOWN OF SPRINGVALE

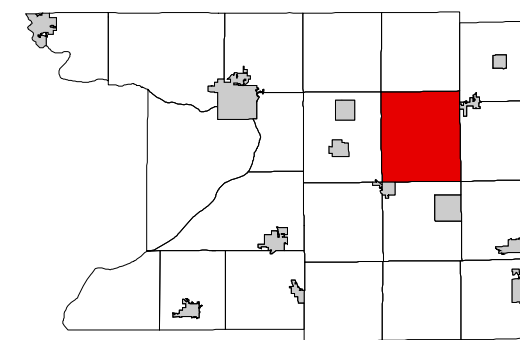
SEE SECTION 18 - TOWN OF COURTLAND

SEE SECTION 24 - TOWN OF SPRINGVALE

TOWN OF SPRINGVALE

SECTION 14 T12N R11E

1 inch = 400 feet 1:4,800



6	5	4	3	2	1
7	8	9	10	11	12
18	17	16	15	14	13
19	20	21	22	23	24
30	29	28	27	26	25
31	32	33	34	35	36

SEE SECTION 11 - TOWN OF SPRINGVALE

SEE SECTION 15 - TOWN OF SPRINGVALE

SEE SECTION 13 - TOWN OF SPRINGVALE

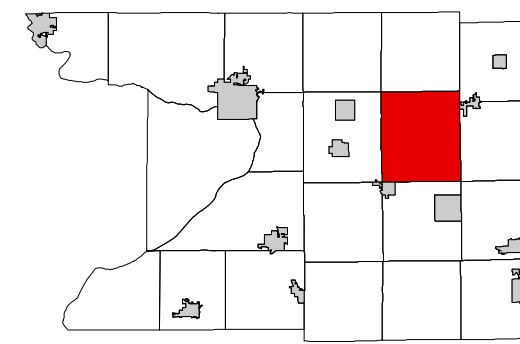


SEE SECTION 23 - TOWN OF SPRINGVALE

TOWN OF SPRINGVALE

SECTION 15 T12N R11E

1 inch = 400 feet 1:4,800



6	5	4	3	2	1
7	8	9	10	11	12
18	17	16	15	14	13
19	20	21	22	23	24
30	29	28	27	26	25
31	32	33	34	35	36

SEE SECTION 10 - TOWN OF SPRINGVALE



SEE SECTION 16 - TOWN OF SPRINGVALE

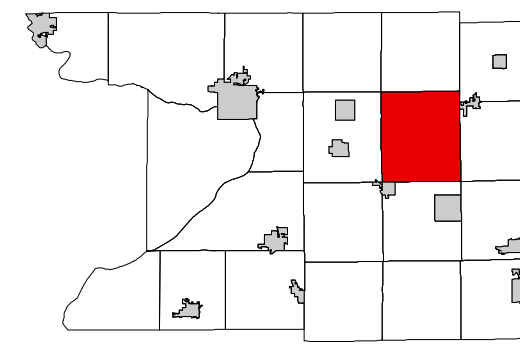
SEE SECTION 14 - TOWN OF SPRINGVALE

SEE SECTION 22 - TOWN OF SPRINGVALE

TOWN OF SPRINGVALE

SECTION 16 T12N R11E

1 inch = 400 feet 1:4,800



6	5	4	3	2	1
7	8	9	10	11	12
18	17	16	15	14	13
19	20	21	22	23	24
30	29	28	27	26	25
31	32	33	34	35	36

SEE SECTION 09 - TOWN OF SPRINGVALE

SEE SECTION 17 - TOWN OF SPRINGVALE

SEE SECTION 15 - TOWN OF SPRINGVALE

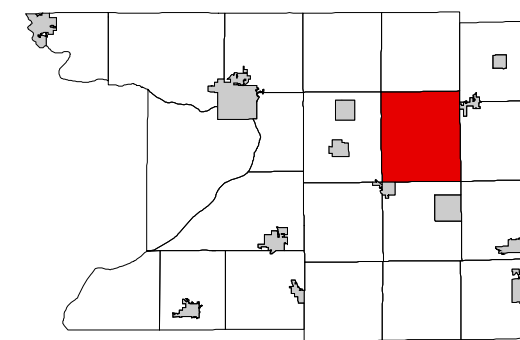


SEE SECTION 21 - TOWN OF SPRINGVALE

TOWN OF SPRINGVALE

SECTION 17 T12N R11E

1 inch = 400 feet 1:4,800



6	5	4	3	2	1
7	8	9	10	11	12
18	17	16	15	14	13
19	20	21	22	23	24
30	29	28	27	26	25
31	32	33	34	35	36

SEE SECTION 08 - TOWN OF SPRINGVALE

SEE SECTION 18 - TOWN OF SPRINGVALE

SEE SECTION 16 - TOWN OF SPRINGVALE

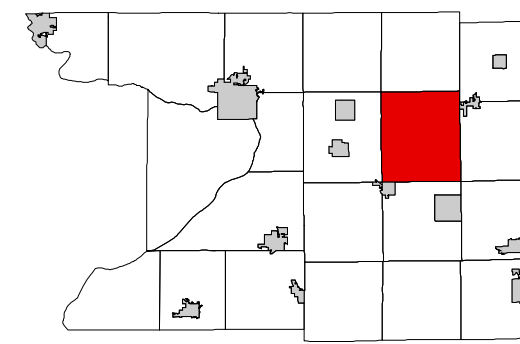


SEE SECTION 20 - TOWN OF SPRINGVALE

TOWN OF SPRINGVALE

SECTION 18 T12N R11E

1 inch = 400 feet 1:4,800

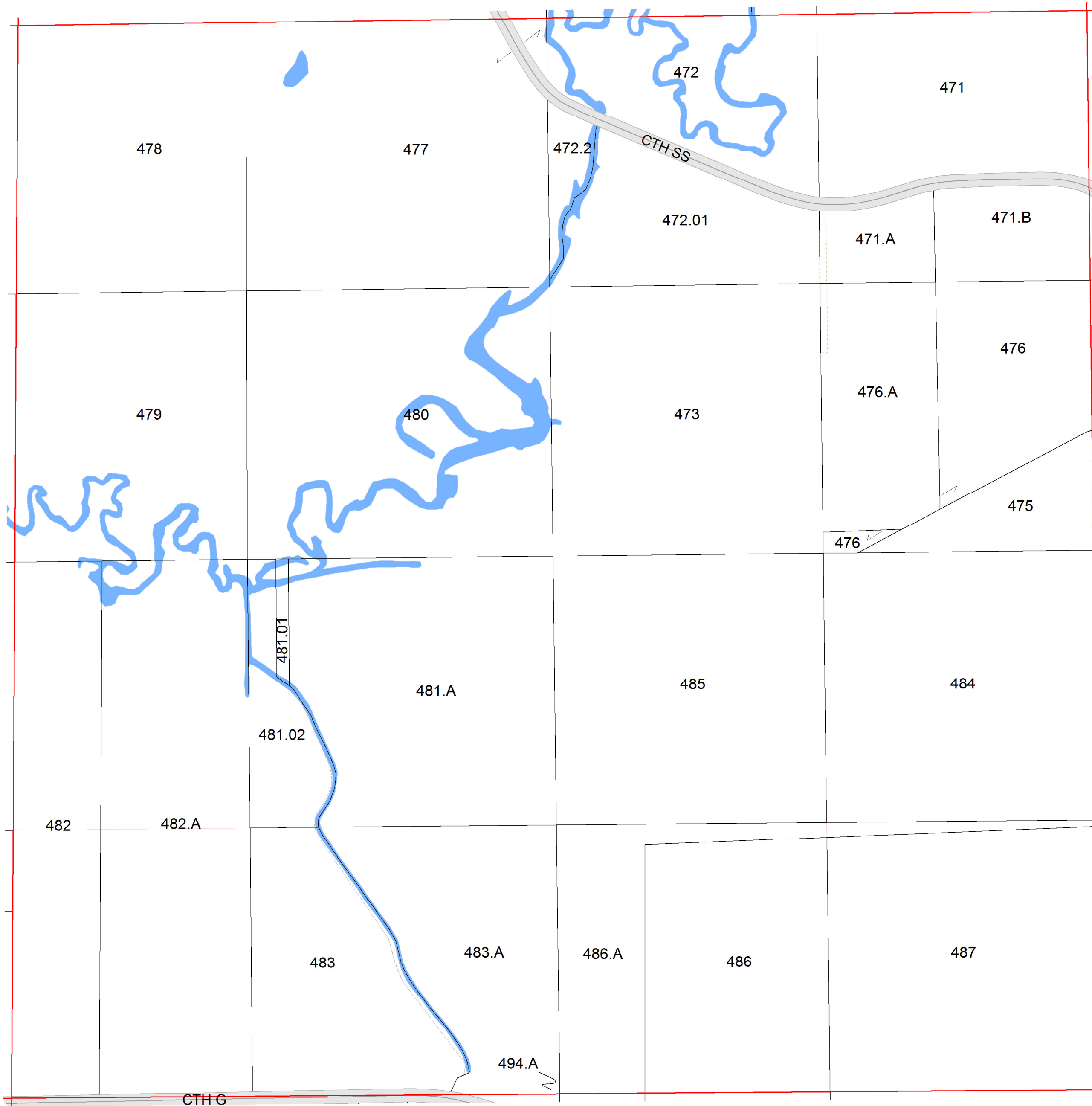


6	5	4	3	2	1
7	8	9	10	11	12
18	17	16	15	14	13
19	20	21	22	23	24
30	29	28	27	26	25
31	32	33	34	35	36

SEE SECTION 07 - TOWN OF SPRINGVALE

SEE SECTION 13 - TOWN OF WYOCENA

SEE SECTION 17 - TOWN OF SPRINGVALE

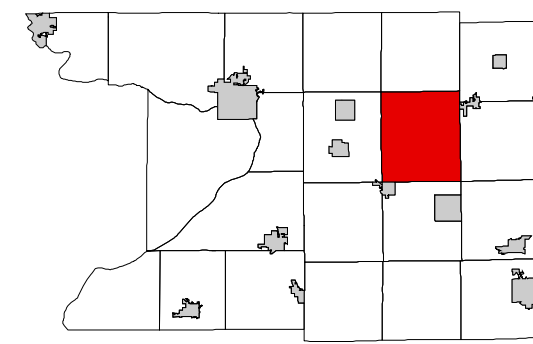


SEE SECTION 19 - TOWN OF SPRINGVALE

TOWN OF SPRINGVALE

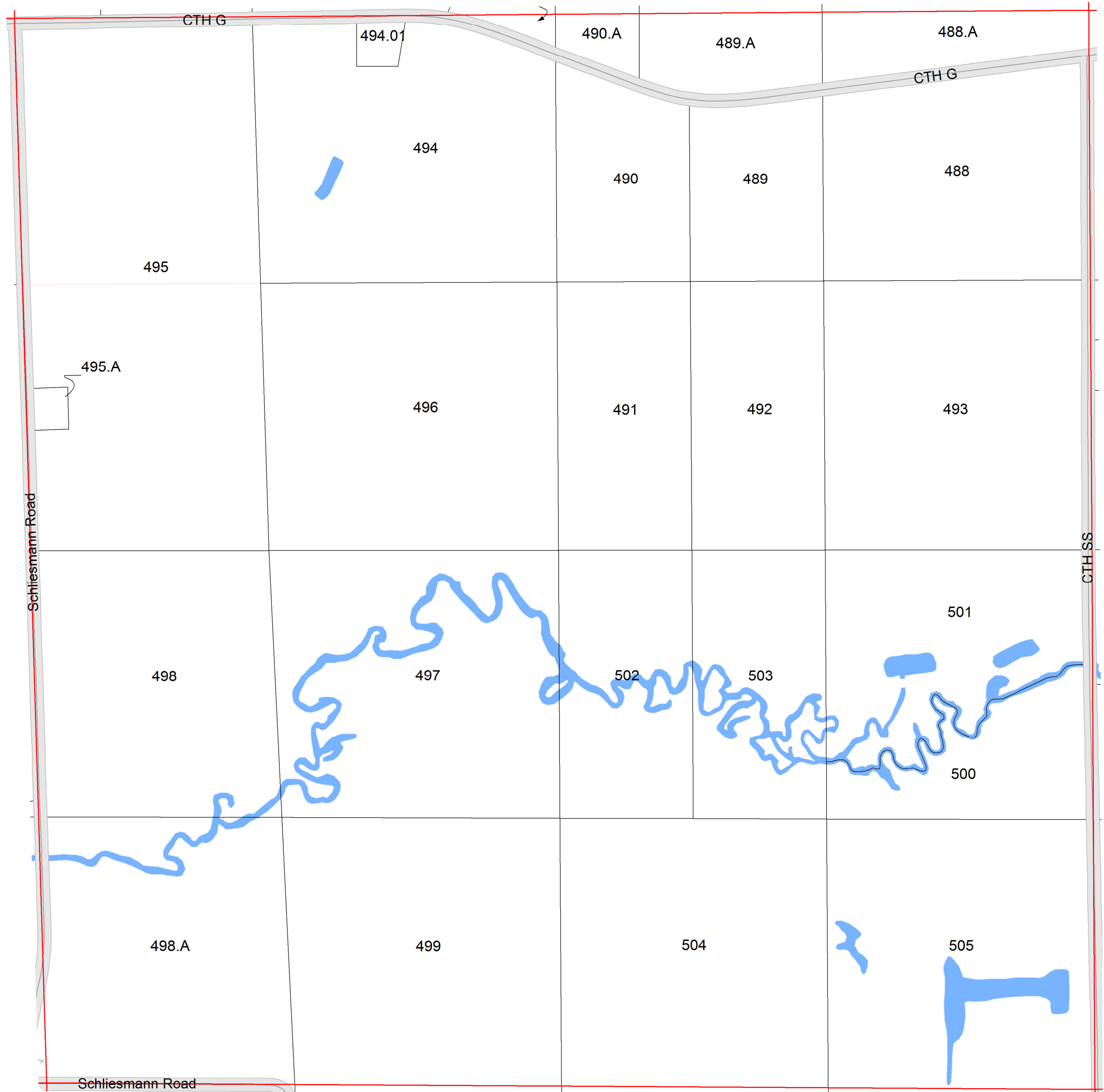
SECTION 19 T12N R11E

1 inch = 400 feet 1:4,800



6	5	4	3	2	1
7	8	9	10	11	12
18	17	16	15	14	13
19	20	21	22	23	24
30	29	28	27	26	25
31	32	33	34	35	36

SEE SECTION 18 - TOWN OF SPRINGVALE



SEE SECTION 24 - TOWN OF WYOCENA

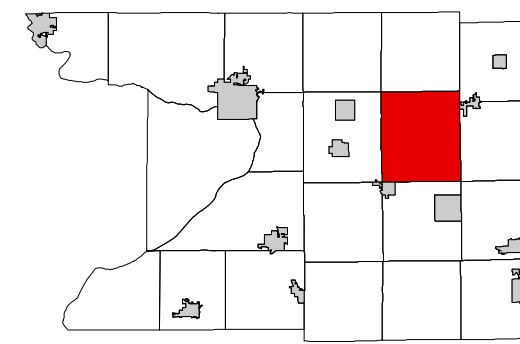
SEE SECTION 20 - TOWN OF SPRINGVALE

SEE SECTION 30 - TOWN OF SPRINGVALE

TOWN OF SPRINGVALE

SECTION 20 T12N R11E

1 inch = 400 feet 1:4,800



6	5	4	3	2	1
7	8	9	10	11	12
18	17	16	15	14	13
19	20	21	22	23	24
30	29	28	27	26	25
31	32	33	34	35	36

SEE SECTION 17 - TOWN OF SPRINGVALE

SEE SECTION 19 - TOWN OF SPRINGVALE

SEE SECTION 21 - TOWN OF SPRINGVALE

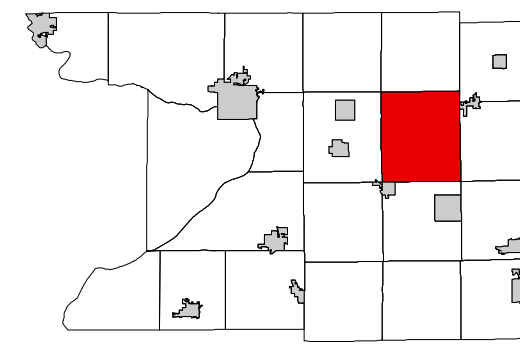


SEE SECTION 29 - TOWN OF SPRINGVALE

TOWN OF SPRINGVALE

SECTION 21 T12N R11E

1 inch = 400 feet 1:4,800



6	5	4	3	2	1
7	8	9	10	11	12
18	17	16	15	14	13
19	20	21	22	23	24
30	29	28	27	26	25
31	32	33	34	35	36

SEE SECTION 16 - TOWN OF SPRINGVALE



SEE SECTION 20 - TOWN OF SPRINGVALE

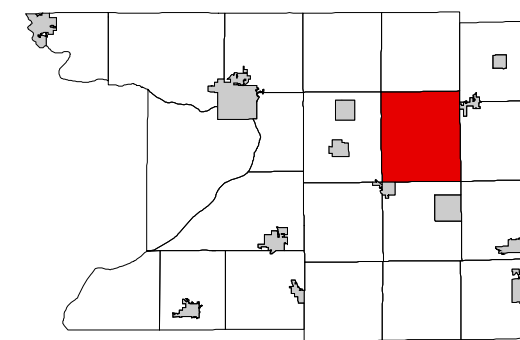
SEE SECTION 22 - TOWN OF SPRINGVALE

SEE SECTION 28 - TOWN OF SPRINGVALE

TOWN OF SPRINGVALE

SECTION 22 T12N R11E

1 inch = 400 feet 1:4,800



6	5	4	3	2	1
7	8	9	10	11	12
18	17	16	15	14	13
19	20	21	22	23	24
30	29	28	27	26	25
31	32	33	34	35	36

SEE SECTION 15 - TOWN OF SPRINGVALE



SEE SECTION 21 - TOWN OF SPRINGVALE

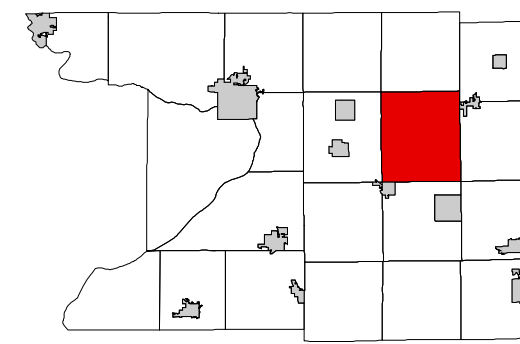
SEE SECTION 23 - TOWN OF SPRINGVALE

SEE SECTION 27 - TOWN OF SPRINGVALE

TOWN OF SPRINGVALE

SECTION 23 T12N R11E

1 inch = 400 feet 1:4,800



6	5	4	3	2	1
7	8	9	10	11	12
18	17	16	15	14	13
19	20	21	22	23	24
30	29	28	27	26	25
31	32	33	34	35	36

SEE SECTION 14 - TOWN OF SPRINGVALE



SEE SECTION 22 - TOWN OF SPRINGVALE

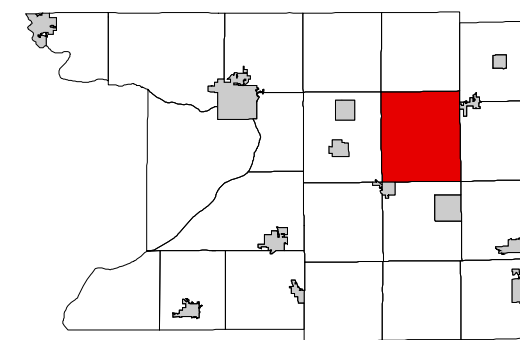
SEE SECTION 24 - TOWN OF SPRINGVALE

SEE SECTION 26 - TOWN OF SPRINGVALE

TOWN OF SPRINGVALE

SECTION 24 T12N R11E

1 inch = 400 feet 1:4,800



6	5	4	3	2	1
7	8	9	10	11	12
18	17	16	15	14	13
19	20	21	22	23	24
30	29	28	27	26	25
31	32	33	34	35	36

SEE SECTION 13 - TOWN OF SPRINGVALE



SEE SECTION 23 - TOWN OF SPRINGVALE

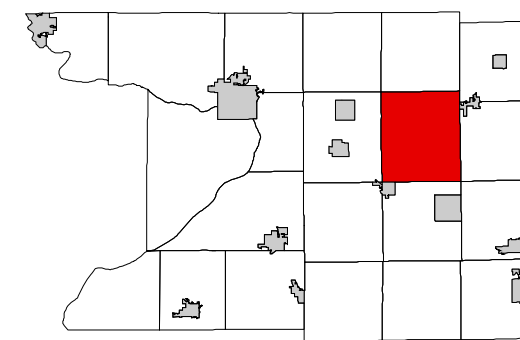
SEE SECTION 19 - TOWN OF COURTLAND

SEE SECTION 25 - TOWN OF SPRINGVALE

TOWN OF SPRINGVALE

SECTION 25 T12N R11E

1 inch = 400 feet 1:4,800



6	5	4	3	2	1
7	8	9	10	11	12
18	17	16	15	14	13
19	20	21	22	23	24
30	29	28	27	26	25
31	32	33	34	35	36

SEE SECTION 24 - TOWN OF SPRINGVALE

SEE SECTION 26 - TOWN OF SPRINGVALE

SEE SECTION 30 - TOWN OF COURTLAND

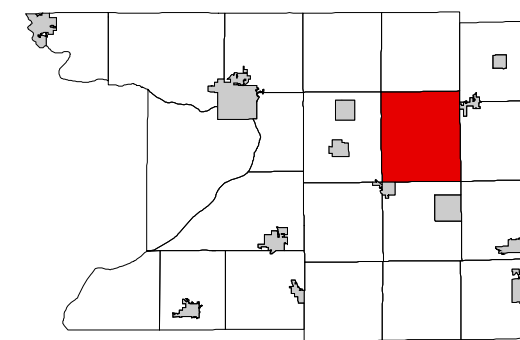


SEE SECTION 36 - TOWN OF SPRINGVALE

TOWN OF SPRINGVALE

SECTION 26 T12N R11E

1 inch = 400 feet 1:4,800



6	5	4	3	2	1
7	8	9	10	11	12
18	17	16	15	14	13
19	20	21	22	23	24
30	29	28	27	26	25
31	32	33	34	35	36

SEE SECTION 23 - TOWN OF SPRINGVALE

SEE SECTION 27 - TOWN OF SPRINGVALE

SEE SECTION 25 - TOWN OF SPRINGVALE

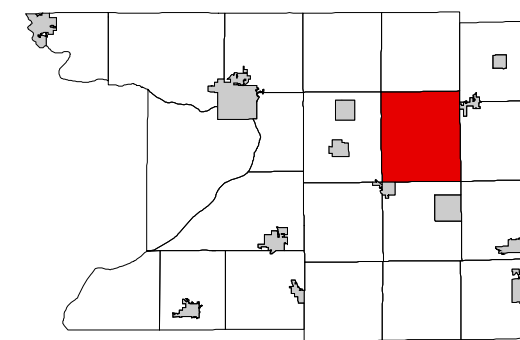


SEE SECTION 35 - TOWN OF SPRINGVALE

TOWN OF SPRINGVALE

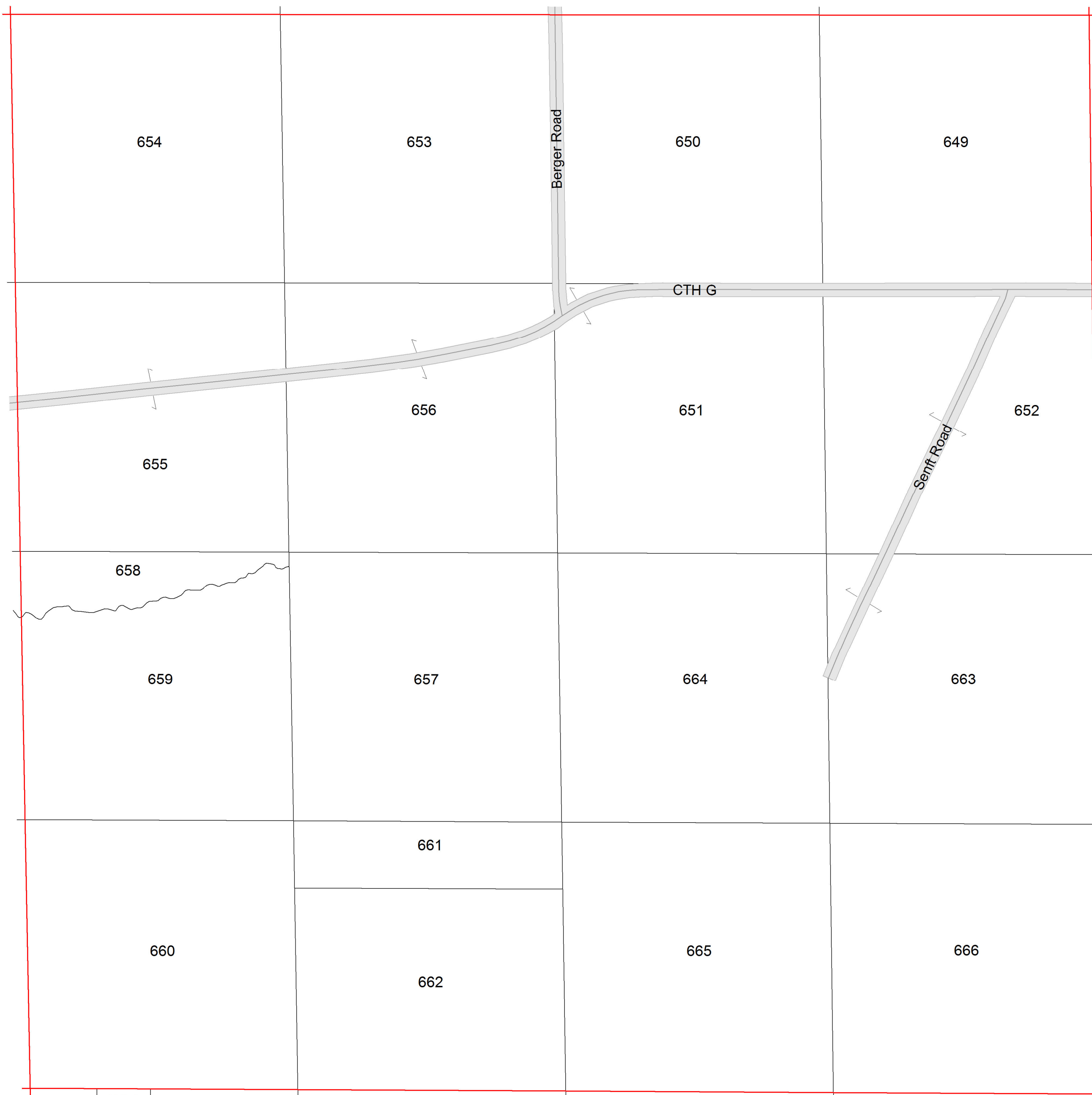
SECTION 27 T12N R11E

1 inch = 400 feet 1:4,800



6	5	4	3	2	1
7	8	9	10	11	12
18	17	16	15	14	13
19	20	21	22	23	24
30	29	28	27	26	25
31	32	33	34	35	36

SEE SECTION 22 - TOWN OF SPRINGVALE



SEE SECTION 28 - TOWN OF SPRINGVALE

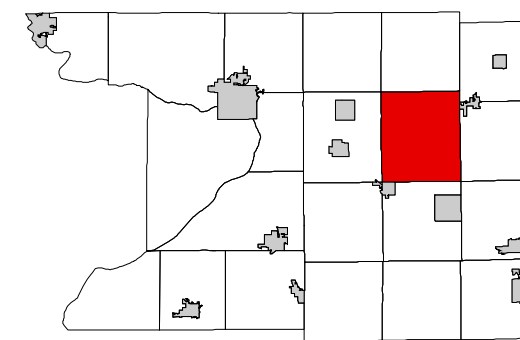
SEE SECTION 26 - TOWN OF SPRINGVALE

SEE SECTION 34 - TOWN OF SPRINGVALE

TOWN OF SPRINGVALE

SECTION 28 T12N R11E

1 inch = 400 feet 1:4,800



6	5	4	3	2	1
7	8	9	10	11	12
18	17	16	15	14	13
19	20	21	22	23	24
30	29	28	27	26	25
31	32	33	34	35	36

SEE SECTION 21 - TOWN OF SPRINGVALE

SEE SECTION 29 - TOWN OF SPRINGVALE

SEE SECTION 27 - TOWN OF SPRINGVALE

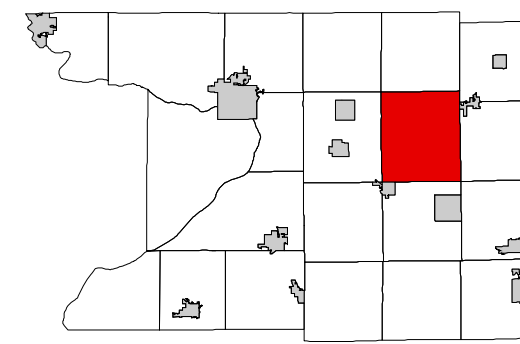


SEE SECTION 33 - TOWN OF SPRINGVALE

TOWN OF SPRINGVALE

SECTION 29 T12N R11E

1 inch = 400 feet 1:4,800



6	5	4	3	2	1
7	8	9	10	11	12
18	17	16	15	14	13
19	20	21	22	23	24
30	29	28	27	26	25
31	32	33	34	35	36

SEE SECTION 20 - TOWN OF SPRINGVALE

SEE SECTION 30 - TOWN OF SPRINGVALE

SEE SECTION 28 - TOWN OF SPRINGVALE

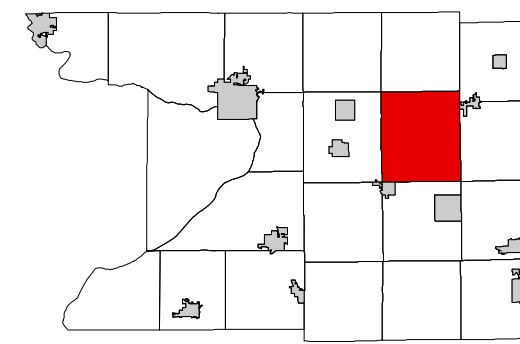


SEE SECTION 32 - TOWN OF SPRINGVALE

TOWN OF SPRINGVALE

SECTION 30 T12N R11E

1 inch = 400 feet 1:4,800



6	5	4	3	2	1
7	8	9	10	11	12
18	17	16	15	14	13
19	20	21	22	23	24
30	29	28	27	26	25
31	32	33	34	35	36

SEE SECTION 19 - TOWN OF SPRINGVALE

SEE SECTION 25 - TOWN OF WYOCENA

SEE SECTION 29 - TOWN OF SPRINGVALE

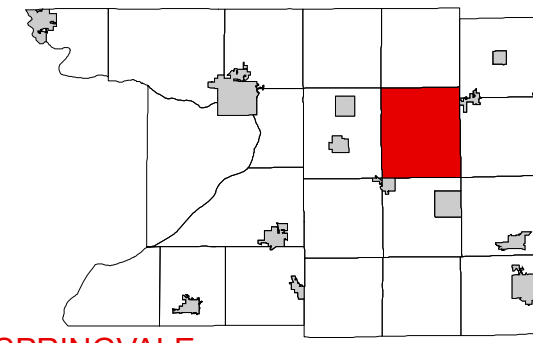


SEE SECTION 31 - TOWN OF SPRINGVALE

TOWN OF SPRINGVALE

SECTION 31 T12N R11E

1 inch = 400 feet 1:4,800



6	5	4	3	2	1
7	8	9	10	11	12
18	17	16	15	14	13
19	20	21	22	23	24
30	29	28	27	26	25
31	32	33	34	35	36

SEE SECTION [Error in feature layer attribute text] - TOWN OF SPRINGVALE



SEE SECTION [Error in feature layer attribute text] - TOWN OF WYOCENA

SEE SECTION [Error in feature layer attribute text] - TOWN OF SPRINGVALE

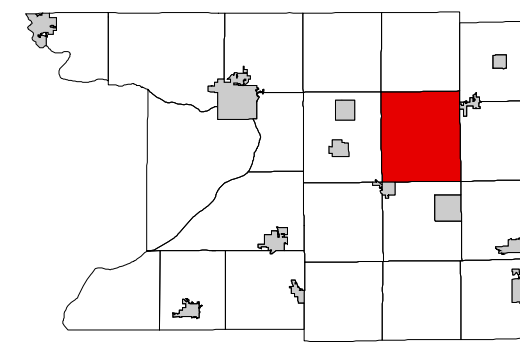
VILLAGE OF RIO

SEE VILLAGE OF RIO

TOWN OF SPRINGVALE

SECTION 32 T12N R11E

1 inch = 400 feet 1:4,800



6	5	4	3	2	1
7	8	9	10	11	12
18	17	16	15	14	13
19	20	21	22	23	24
30	29	28	27	26	25
31	32	33	34	35	36

SEE SECTION 29 - TOWN OF SPRINGVALE

SEE SECTION 31 - TOWN OF SPRINGVALE



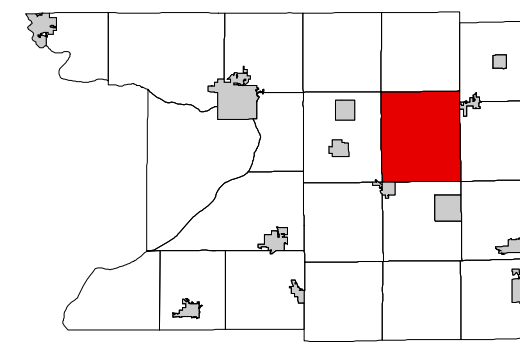
SEE SECTION 33 - TOWN OF SPRINGVALE

SEE SECTION 05 - TOWN OF OTSEGO

TOWN OF SPRINGVALE

SECTION 33 T12N R11E

1 inch = 400 feet 1:4,800



6	5	4	3	2	1
7	8	9	10	11	12
18	17	16	15	14	13
19	20	21	22	23	24
30	29	28	27	26	25
31	32	33	34	35	36

SEE SECTION 28 - TOWN OF SPRINGVALE

SEE SECTION 32 - TOWN OF SPRINGVALE

SEE SECTION 34 - TOWN OF SPRINGVALE

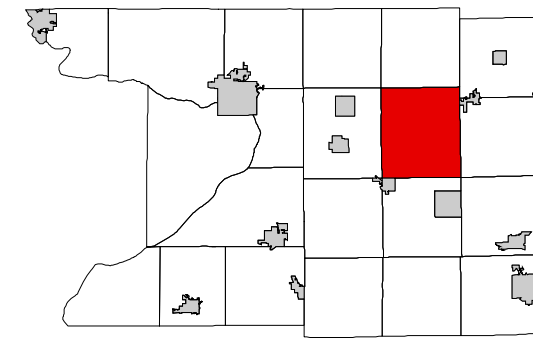


SEE SECTION 04 - TOWN OF OTSEGO

TOWN OF SPRINGVALE

SECTION 34 T12N R11E

1 inch = 400 feet 1:4,800



6	5	4	3	2	1
7	8	9	10	11	12
18	17	16	15	14	13
19	20	21	22	23	24
30	29	28	27	26	25
31	32	33	34	35	36

SEE SECTION 27 - TOWN OF SPRINGVALE

SEE SECTION 33 - TOWN OF SPRINGVALE

SEE SECTION 35 - TOWN OF SPRINGVALE

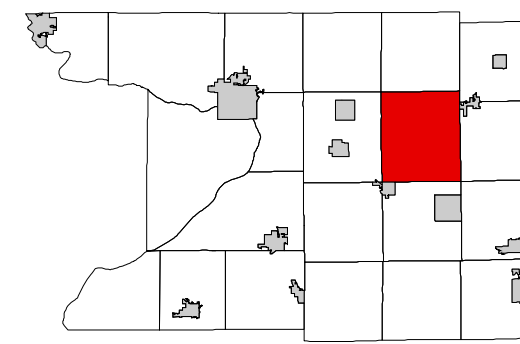


SEE SECTION 03 - TOWN OF OTSEGO

TOWN OF SPRINGVALE

SECTION 35 T12N R11E

1 inch = 400 feet 1:4,800



6	5	4	3	2	1
7	8	9	10	11	12
18	17	16	15	14	13
19	20	21	22	23	24
30	29	28	27	26	25
31	32	33	34	35	36

SEE SECTION 26 - TOWN OF SPRINGVALE

SEE SECTION 34 - TOWN OF SPRINGVALE

SEE SECTION 36 - TOWN OF SPRINGVALE

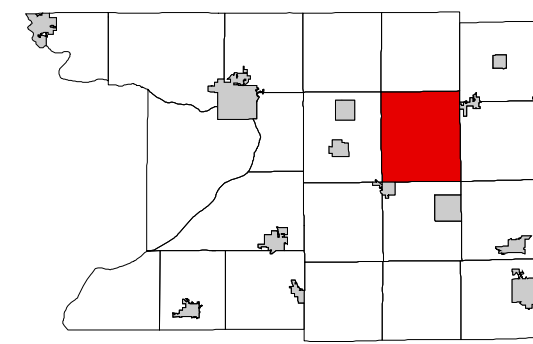


SEE SECTION 02 - TOWN OF OTSEGO

TOWN OF SPRINGVALE

SECTION 36 T12N R11E

1 inch = 400 feet 1:4,800

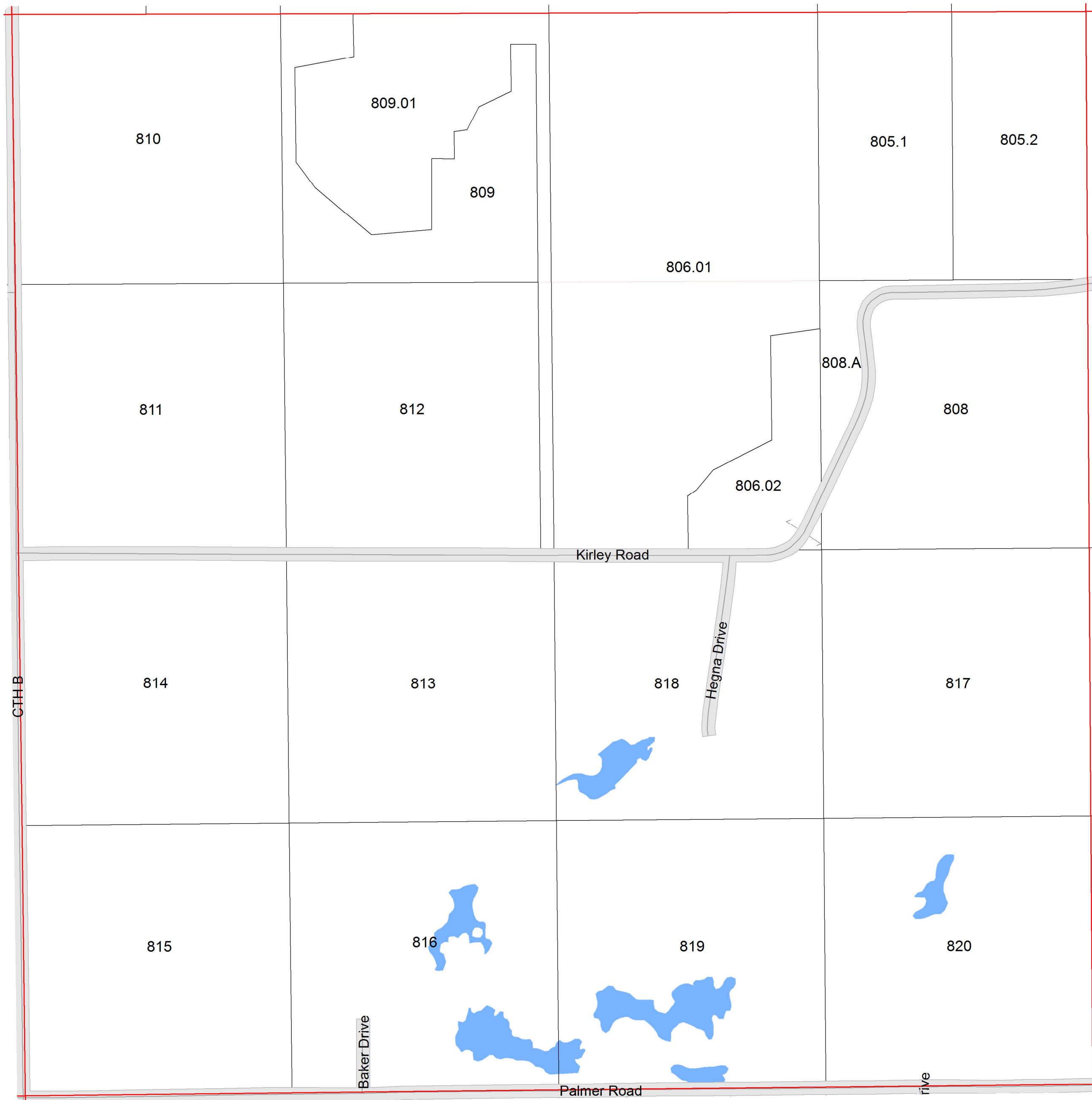


6	5	4	3	2	1
7	8	9	10	11	12
18	17	16	15	14	13
19	20	21	22	23	24
30	29	28	27	26	25
31	32	33	34	35	36

SEE SECTION 25 - TOWN OF SPRINGVALE

SEE SECTION 35 - TOWN OF SPRINGVALE

SEE SECTION 31 - TOWN OF COURTLAND



SEE SECTION 01 - TOWN OF OTSEGO