TOWN OF LEWISTON

T12N R8E T13N R7E T13N R8E

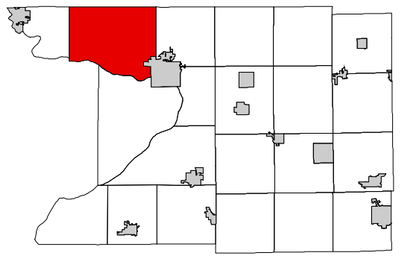

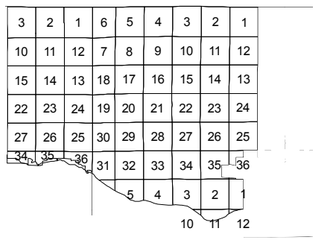

R7E | R8E

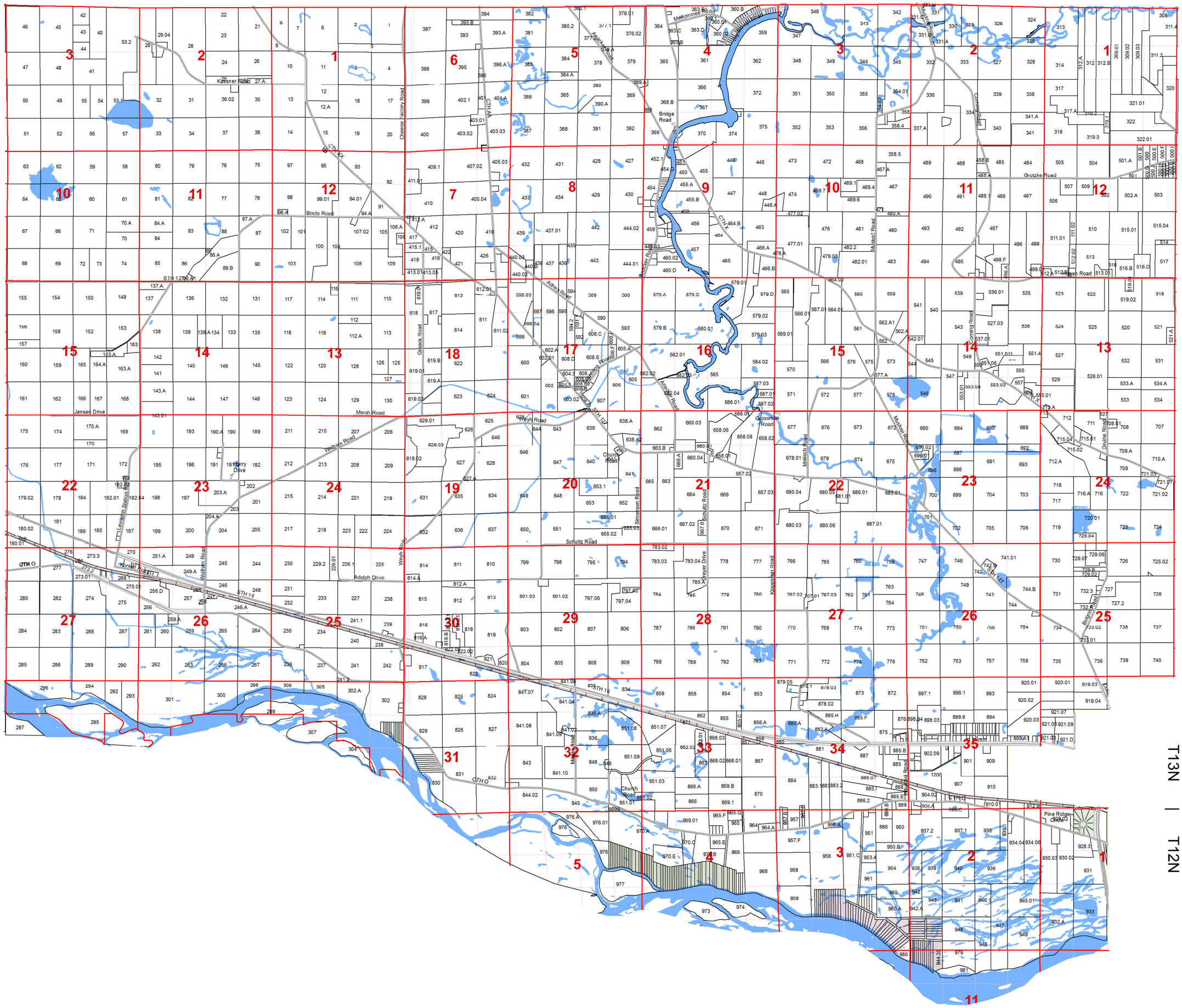

February 15, 2011
Columbia County Land Information

TOWN OF LEWISTON

SECTION 1 T12N R8E

1 inch = 400 feet 1:4,800

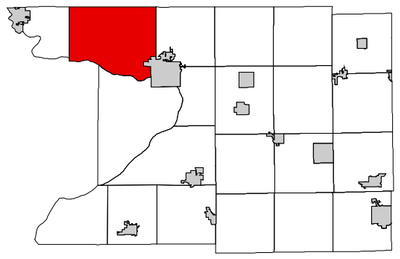

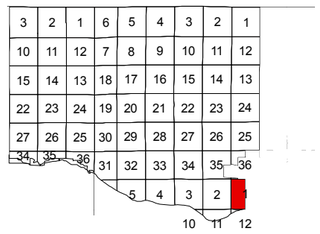

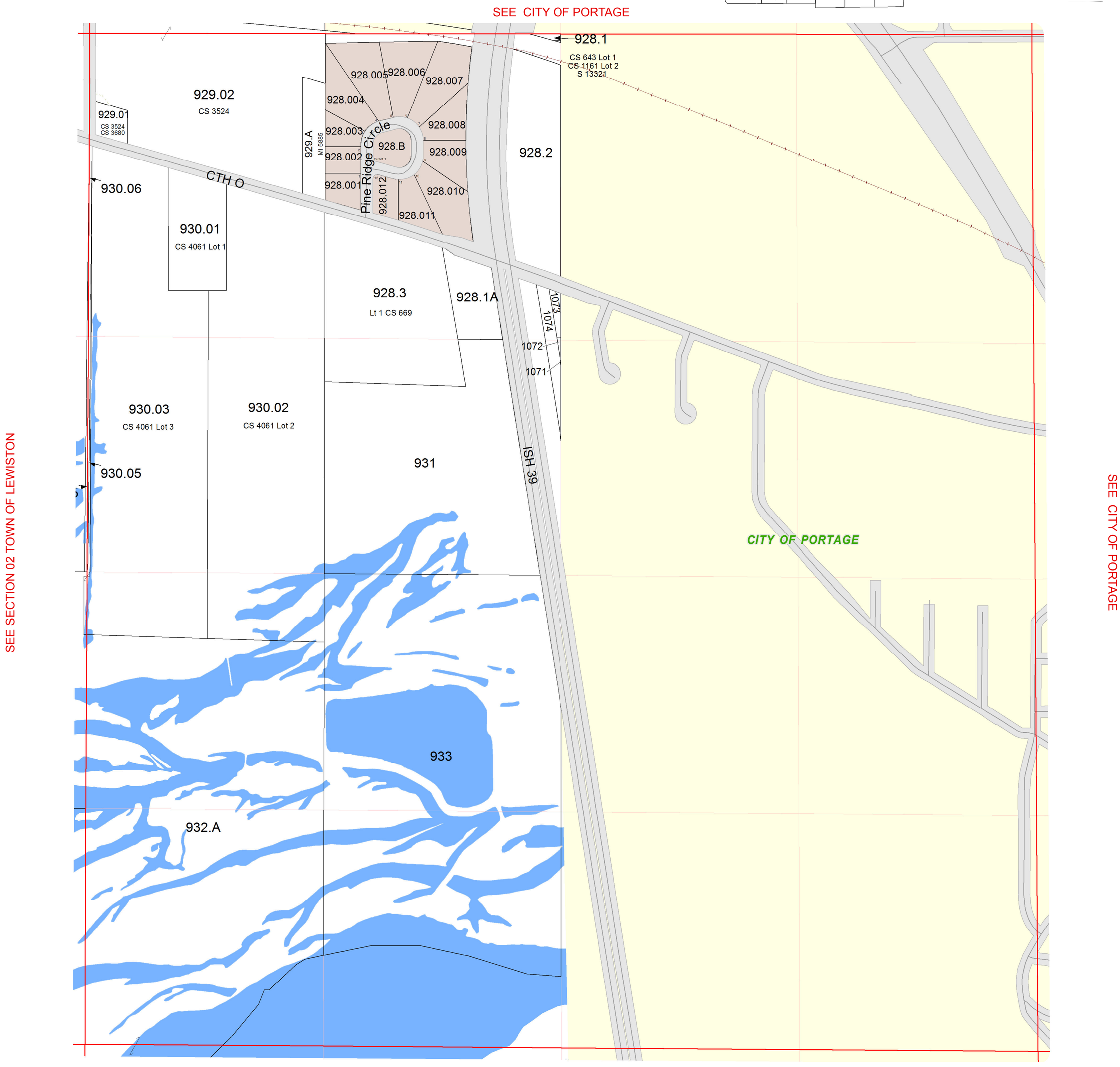

February 15, 2011
Columbia County Land Information

Section 01
T12N R8E

TOWN OF LEWISTON

SECTION 2 T12N R8E

1 inch = 400 feet 1:4,800

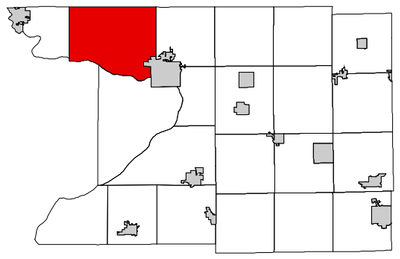

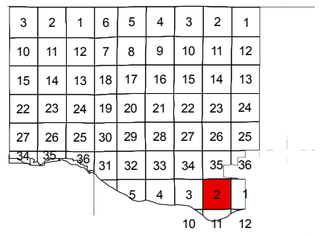

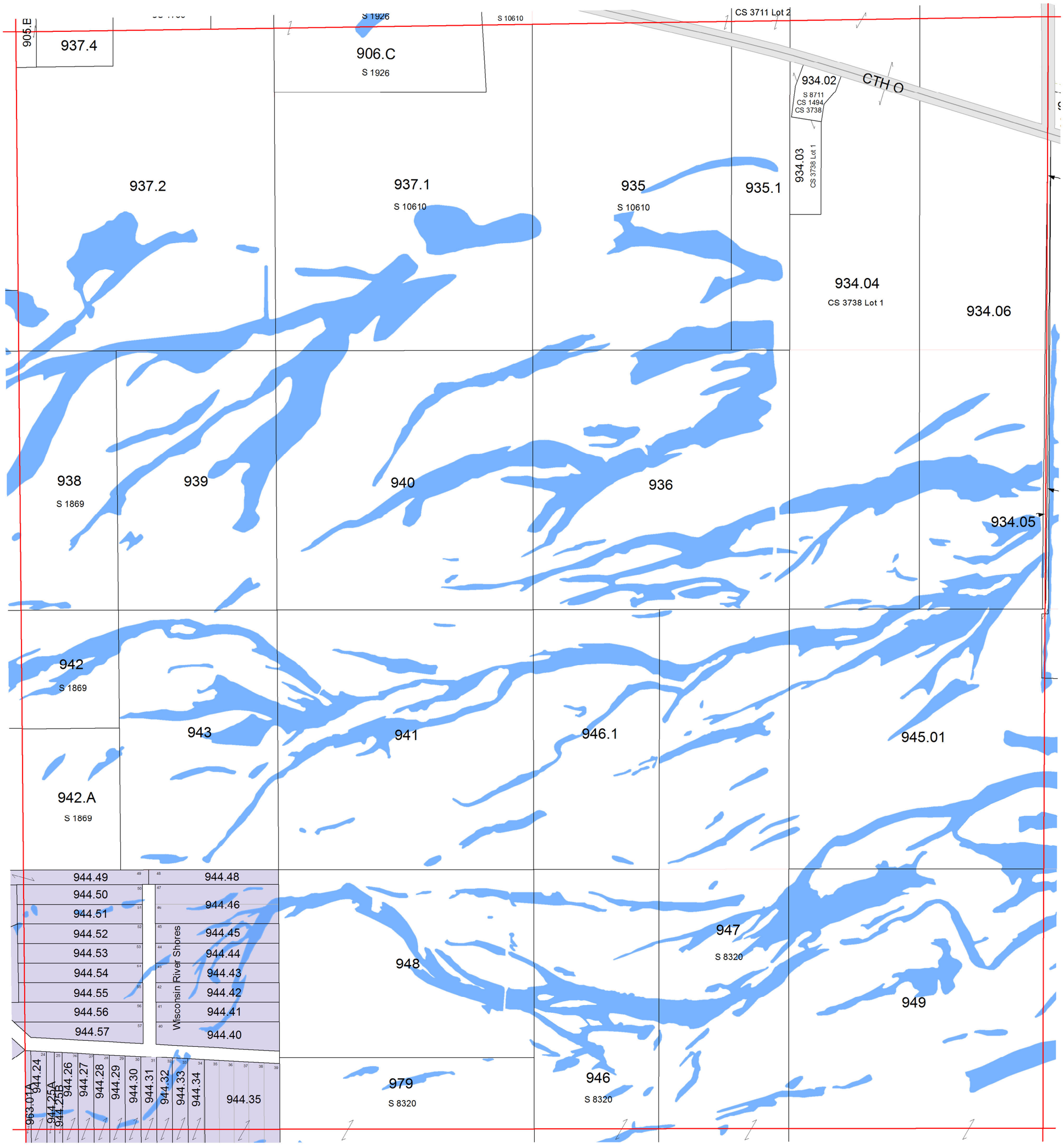

February 15, 2011
Columbia County Land Information

Section 02
T12N R8E

TOWN OF LEWISTON

SECTION 3 T12N R8E

1 inch = 400 feet 1:4,800

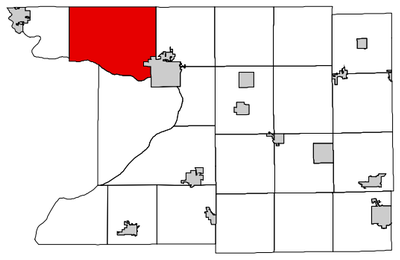

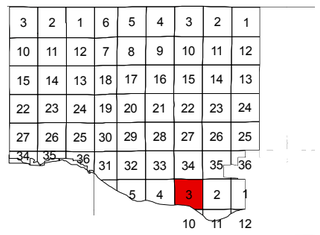

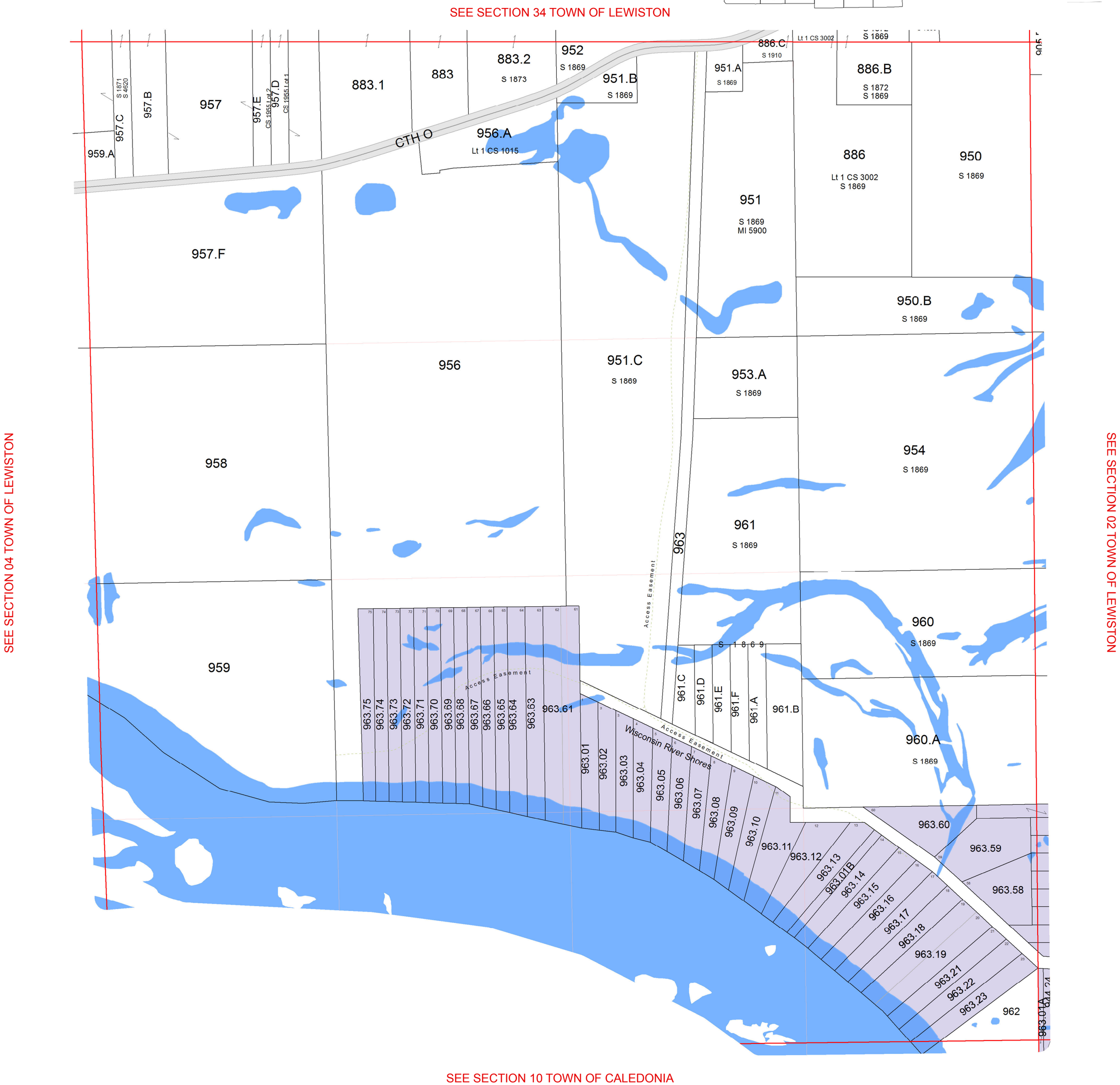

February 15, 2011
Columbia County Land Information

Section 03
T12N R8E

TOWN OF LEWISTON

SECTION 4 T12N R8E

1 inch = 400 feet 1:4,800

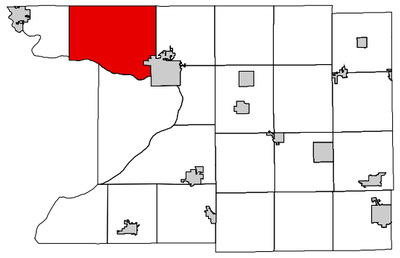

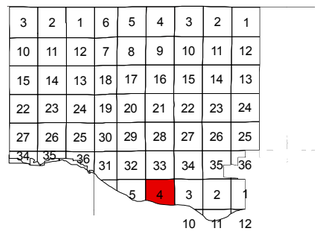

SEE SECTION 33 TOWN OF LEWISTON

SEE SECTION 05 TOWN OF LEWISTON

SEE SECTION 03 TOWN OF LEWISTON

851.01
969.01
S 9665
868.04
965.G
S 1700
964.1
S 8945
969.01
CS 3589
965.F
S 1700
CS 3671 Lot 1
965
S 1700
MI 7090
CS 3671 Lot 2
964
964.A
965.01
CS 3587 Lt 1
965.02
CS 3587 Lt 2
965.03
CS 3587 Lt 3
965.04
CS 3587 Lt 4
CTH O
970.A
970.B1
MI 5886
965.E
CS 4275
970.C
Lt 1 CS 2006
Common Area - River Hills Land Owners
966
S 12472
970.E
S 1704
970.B
S 1701
S 1702
968
Unrecorded Plat of Riverhills Park - S 1679
Access Easement
975.19
972.20
972.21
972.22
972.23
972.24
972.25
972.26
972.28
S 41863
972.30
972.31
972.32
S 8382
972.33
972.34
972.35
972.36
972.37
972.38
972.39
972.40
S 1669
972.41
972.42
972.43
972.44
972.45
972.47
972.49
S 11862
972.51
972.52
972.53
S 6422
972.55
MI 11313
972.56
972.59
972.60
1300.01
S 1698
CS 4589
972.64
972.165
S 5889
CS 4373
972.67
972.69
S 2292
CS 4374
972.70
972.71
967.B
967.E
967.A
967.D
973
974

SEE SECTION 04 TOWN OF CALEDONIA

TOWN OF LEWISTON

SECTION 5 T12N R8E

1 inch = 400 feet 1:4,800

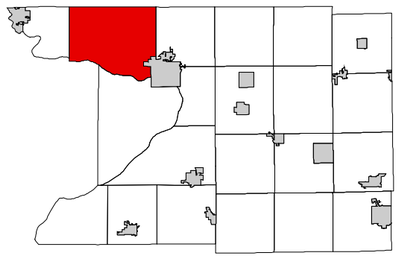

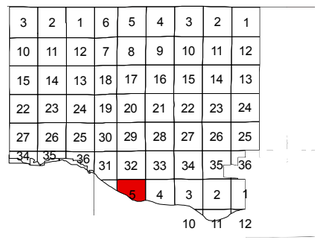

SEE SECTION 32 TOWN OF LEWISTON

SEE SECTION 6 TOWN OF LEWISTON

SEE SECTION 04 TOWN OF LEWISTON

851.01
CTH O
976.A
S 1703
976.01
S 8517
S 1703
970.A
978
S 1703
976
S 1703
975.1A
Unrecorded Plat of Riverhills Park - S 1679
975.1
975.2
975.3
975.4
975.5
975.6
975.7
975.8
975.9
975.10
975.11
975.12
975.13
975.14
975.16
S 1698
975.18
975.19
977

SEE SECTION 05 TOWN OF CALEDONIA

TOWN OF LEWISTON

SECTION 5 T12N R8E

1 inch = 400 feet 1:4,800

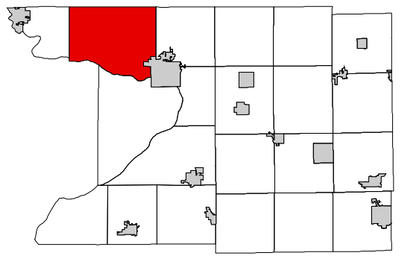

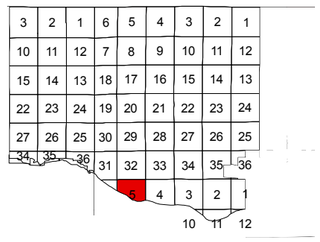

SEE SECTION 32 TOWN OF LEWISTON

SEE SECTION 6 TOWN OF LEWISTON

SEE SECTION 04 TOWN OF LEWISTON

851.01
CTH O
976.A
S 1703
976.01
S 8517
S 1703
970.A
978
S 1703
976
S 1703
975.1A
Unrecorded Plat of Riverhills Park - S 1679
975.1
975.2
975.3
975.4
975.5
975.6
975.7
975.8
975.9
975.10
975.11
975.12
975.13
975.14
975.16
S 1698
975.18
975.19
977

SEE SECTION 05 TOWN OF CALEDONIA

TOWN OF LEWISTON

SECTION 1 T13N R7E

1 inch = 400 feet 1:4,800

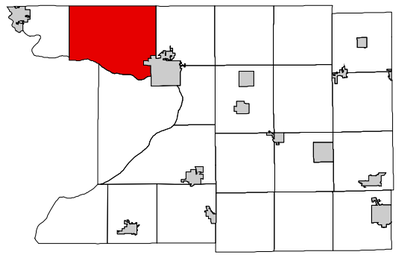

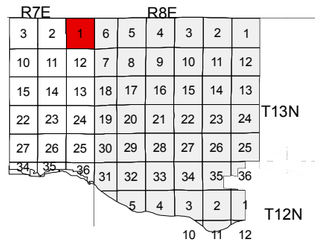

February 22, 2011
Columbia County Land Information

Section 01
T13N R7E

TOWN OF LEWISTON

SECTION 2 T13N R7E

1 inch = 400 feet 1:4,800

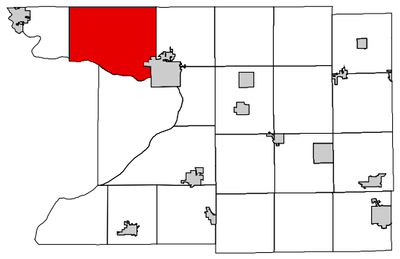

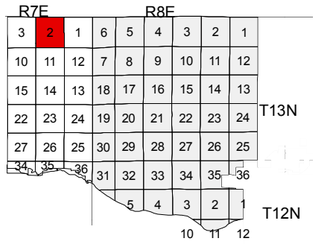

February 15, 2011
Columbia County Land Information

Section 02
T13N R7E

TOWN OF LEWISTON

SECTION 3 T13N R7E

1 inch = 400 feet 1:4,800

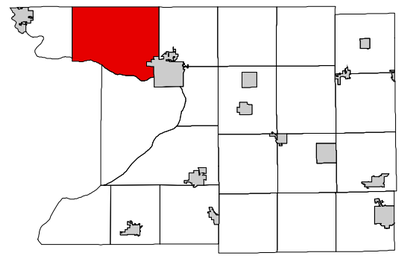

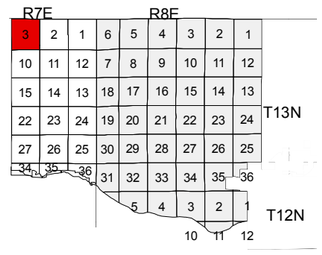

February 15, 2011
Columbia County Land Information

Section 03
T13N R7E

TOWN OF LEWISTON

SECTION 10 T13N R7E

1 inch = 400 feet 1:4,800

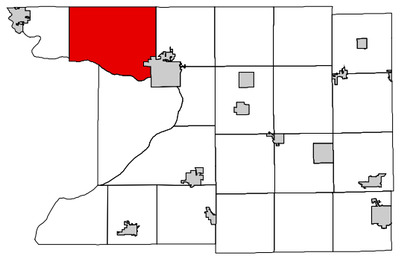

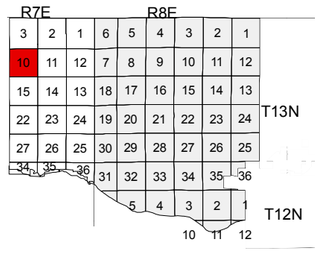

SEE SECTION 03 TOWN OF LEWISTON

SEE SECTION 09 TOWN OF NEWPORT

SEE SECTION 11 TOWN OF LEWISTON

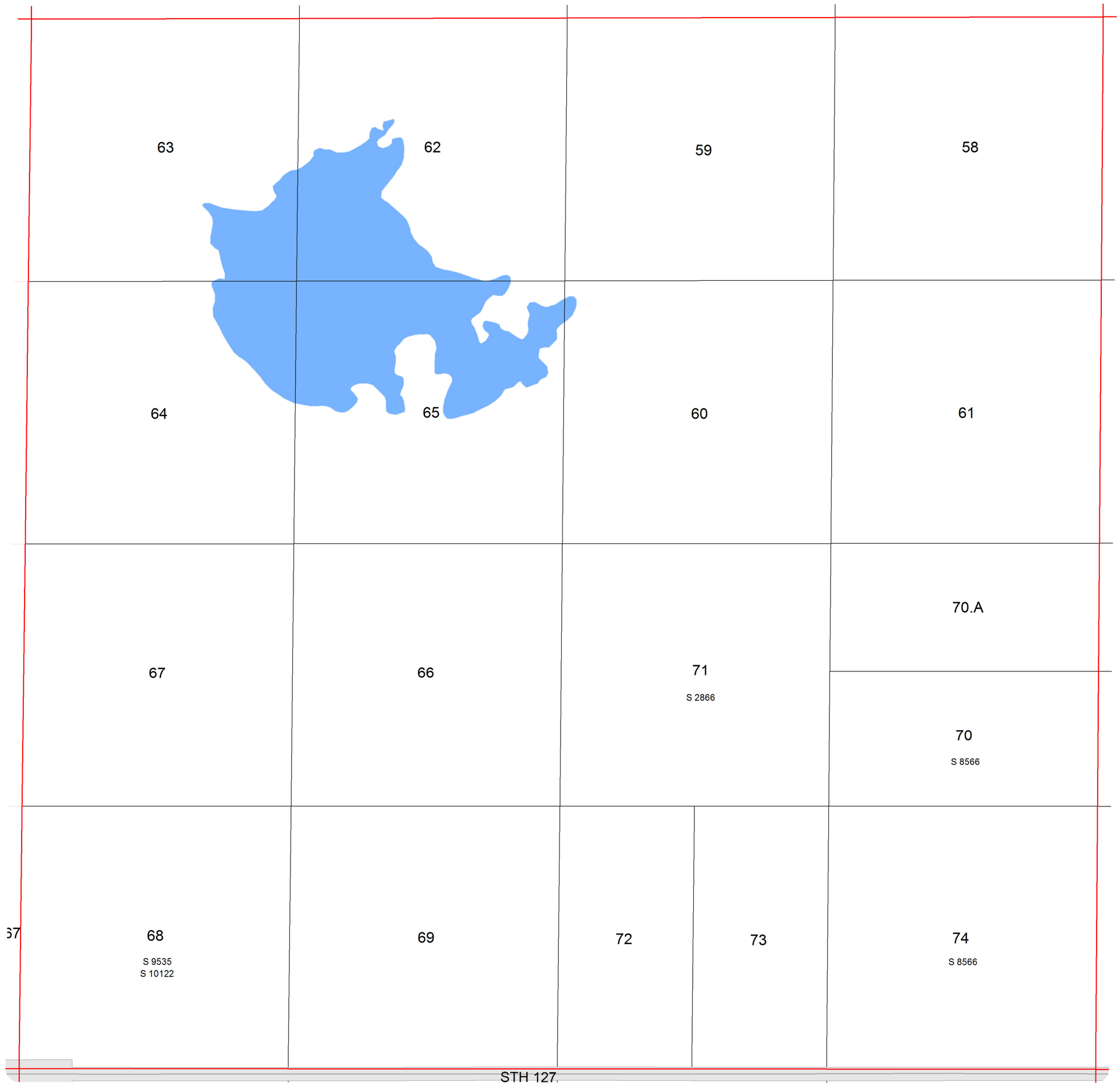

SEE SECTION 15 TOWN OF LEWISTON

TOWN OF LEWISTON

SECTION 11 T13N R7E

1 inch = 400 feet 1:4,800

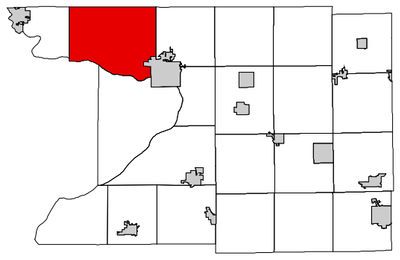

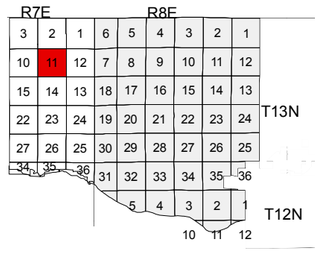

SEE SECTION 02 TOWN OF LEWISTON

SEE SECTION 10 TOWN OF LEWISTON

SEE SECTION 12 TOWN OF LEWISTON

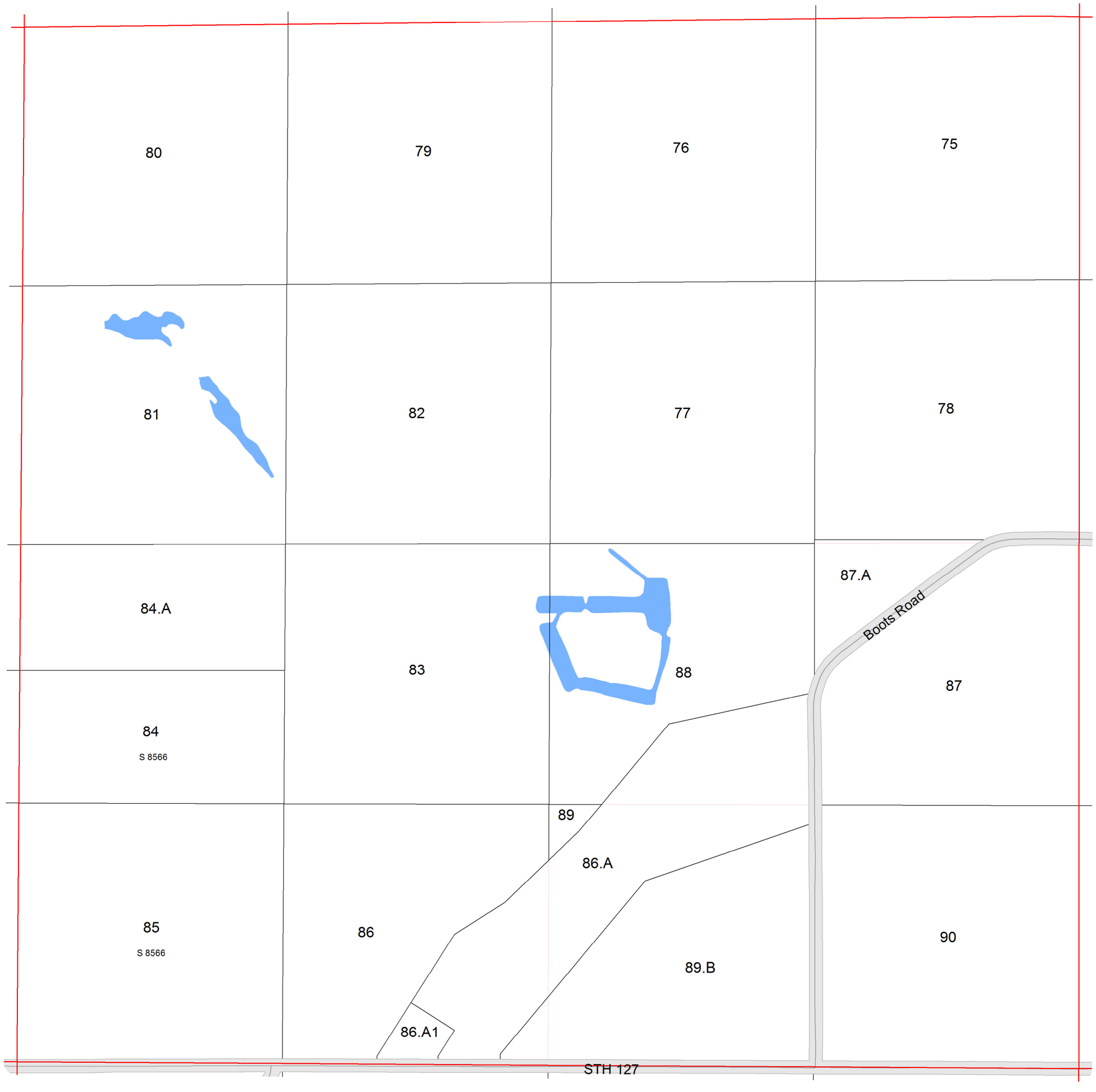

SEE SECTION 14 TOWN OF LEWISTON

TOWN OF LEWISTON

SECTION 12 T13N R7E

1 inch = 400 feet 1:4,800

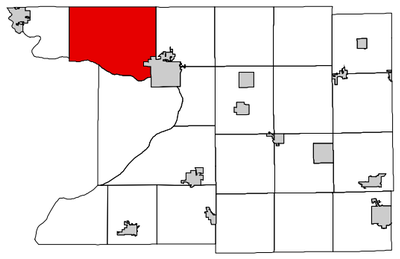

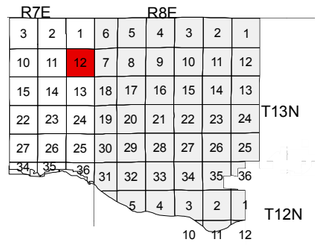

SEE SECTION 01 TOWN OF LEWISTON

SEE SECTION 11 TOWN OF LEWISTON

SEE SECTION 07 TOWN OF LEWISTON

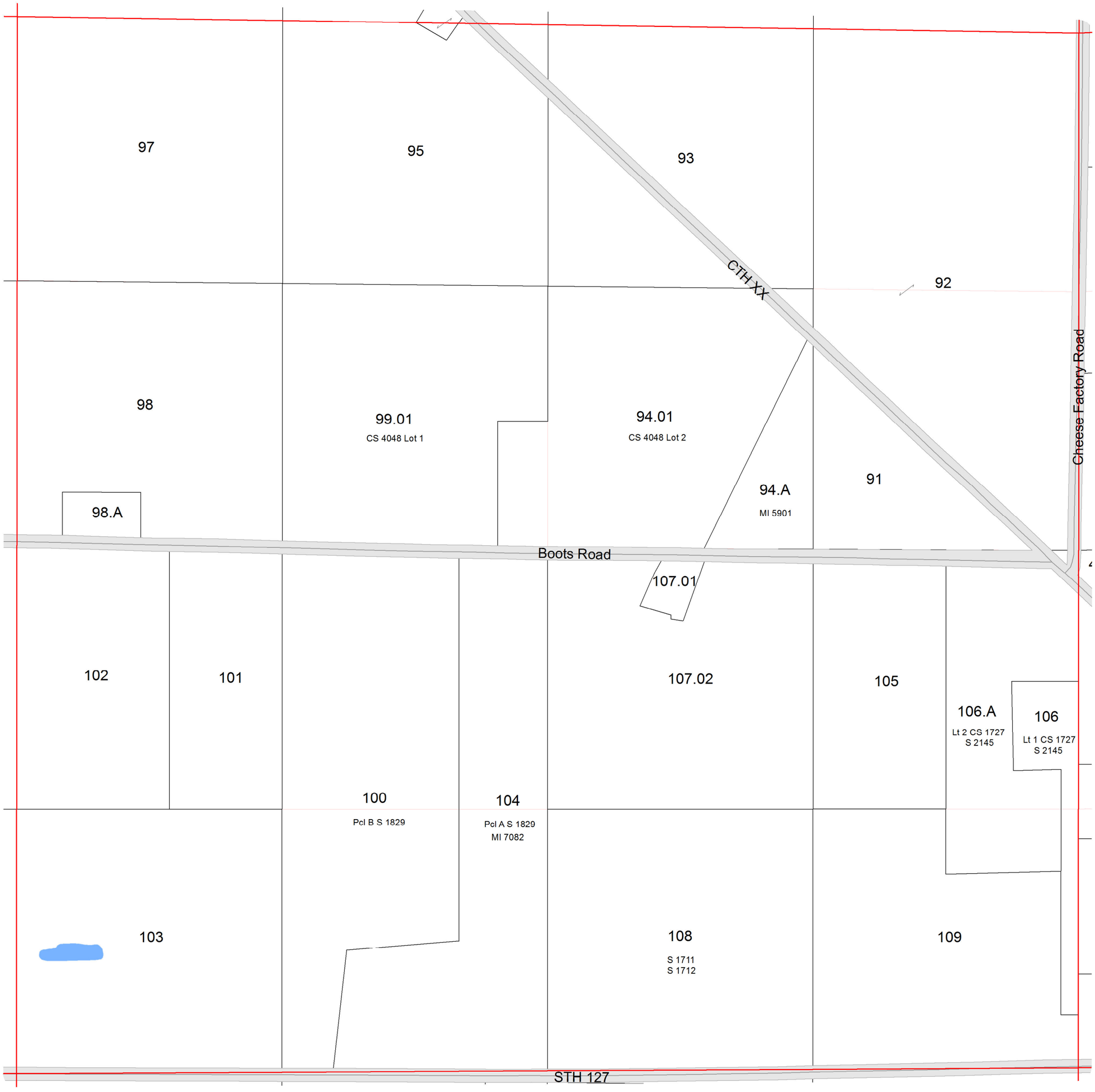

SEE SECTION 13 TOWN OF LEWISTON

February 15, 2011
Columbia County Land Information

Section 12
T13N R7E

TOWN OF LEWISTON

SECTION 13 T13N R7E

1 inch = 400 feet 1:4,800

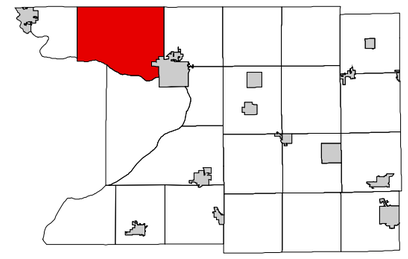

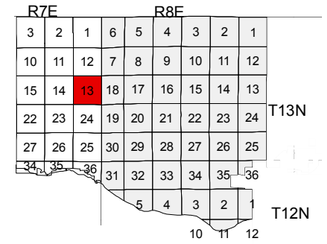

SEE SECTION 12 TOWN OF LEWISTON

SEE SECTION 14 TOWN OF LEWISTON

SEE SECTION 18 TOWN OF LEWISTON



SEE SECTION 24 TOWN OF LEWISTON

February 15, 2011
Columbia County Land Information

Section 13
T13N R7E

TOWN OF LEWISTON

SECTION 14 T13N R7E

1 inch = 400 feet 1:4,800

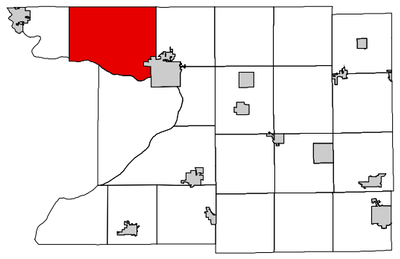

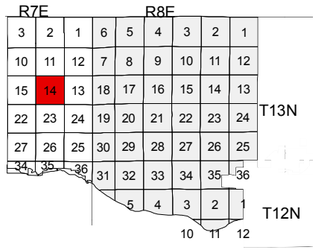

SEE SECTION 11 TOWN OF LEWISTON

SEE SECTION 15 TOWN OF LEWISTON

SEE SECTION 13 TOWN OF LEWISTON

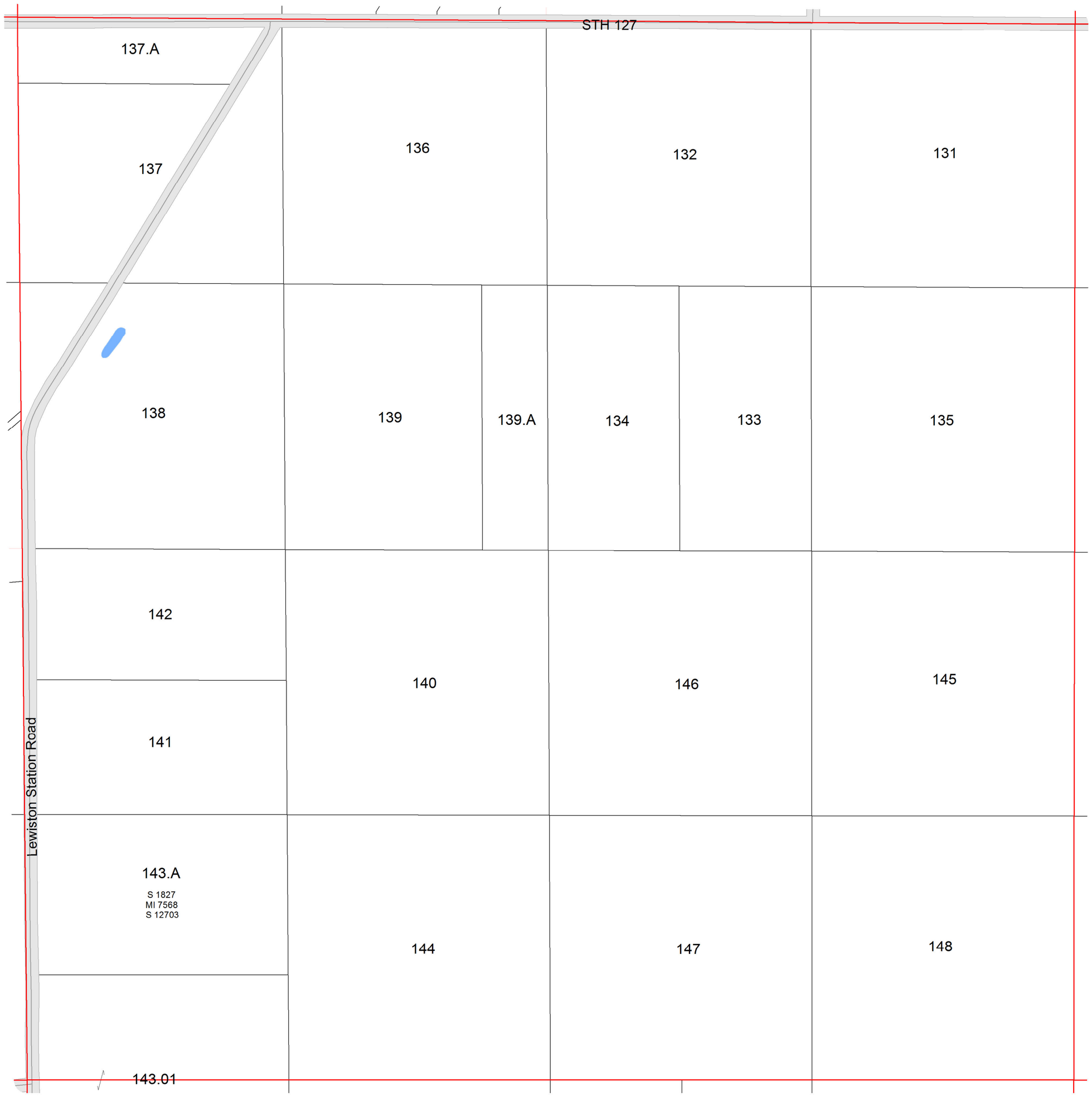

SEE SECTION 23 TOWN OF LEWISTON

February 15, 2011
Columbia County Land Information

Section 14
T13N R7E

TOWN OF LEWISTON

SECTION 15 T13N R7E

1 inch = 400 feet 1:4,800

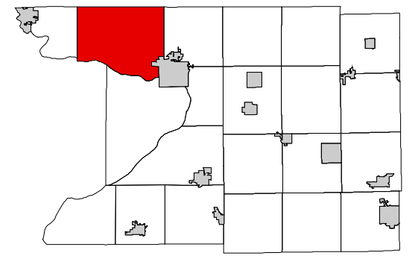

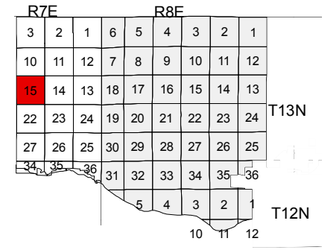

SEE SECTION 10 TOWN OF LEWISTON

SEE SECTION 16 TOWN OF NEWPORT

SEE SECTION 14 TOWN OF LEWISTON

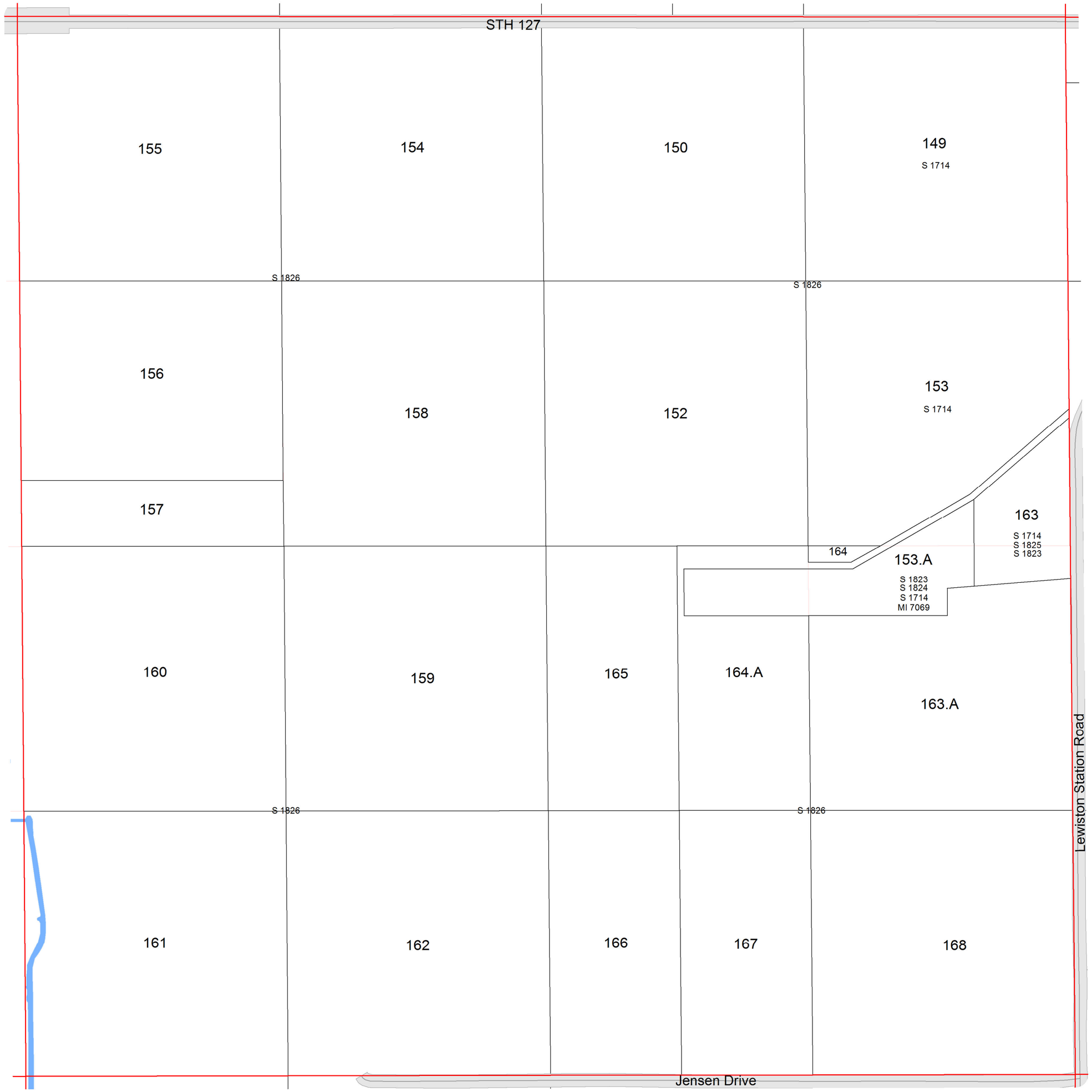

SEE SECTION 22 TOWN OF LEWISTON

February 15, 2011
Columbia County Land Information

Section 15
T13N R7E

TOWN OF LEWISTON

SECTION 22 T13N R7E

1 inch = 400 feet 1:4,800

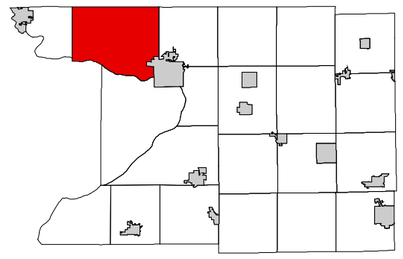

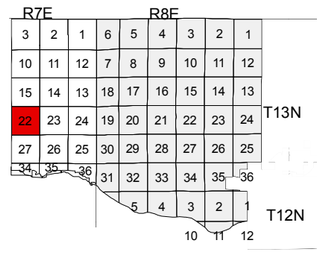

SEE SECTION 15 TOWN OF LEWISTON

SEE SECTION 21 TOWN OF NEWPORT

SEE SECTION 23 TOWN OF LEWISTON

SEE SECTION 27 TOWN OF LEWISTON

February 15, 2011
Columbia County Land Information

Section 22
T13N R7E

TOWN OF LEWISTON

SECTION 23 T13N R7E

1 inch = 400 feet 1:4,800

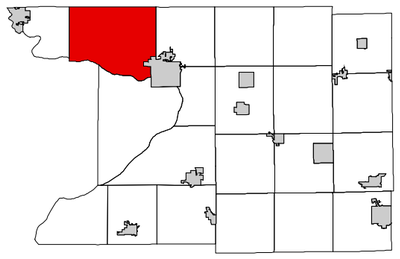

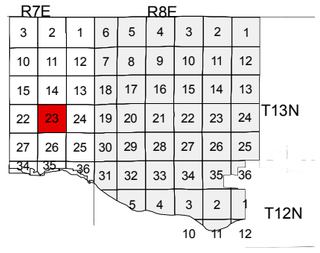

SEE SECTION 14 TOWN OF LEWISTON

SEE SECTION 22 TOWN OF LEWISTON

SEE SECTION 24 TOWN OF LEWISTON

SEE SECTION 26 TOWN OF LEWISTON

February 15, 2011
Columbia County Land Information

Section 23
T13N R7E

TOWN OF LEWISTON

SECTION 24 T13N R7E

1 inch = 400 feet 1:4,800

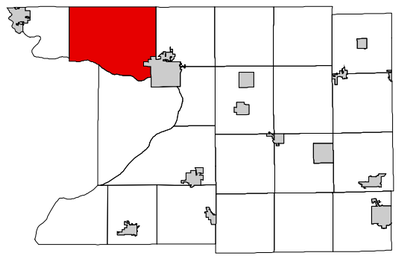

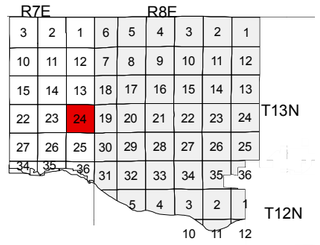

SEE SECTION 13 TOWN OF LEWISTON

SEE SECTION 23 TOWN OF LEWISTON

SEE SECTION 19 TOWN OF LEWISTON

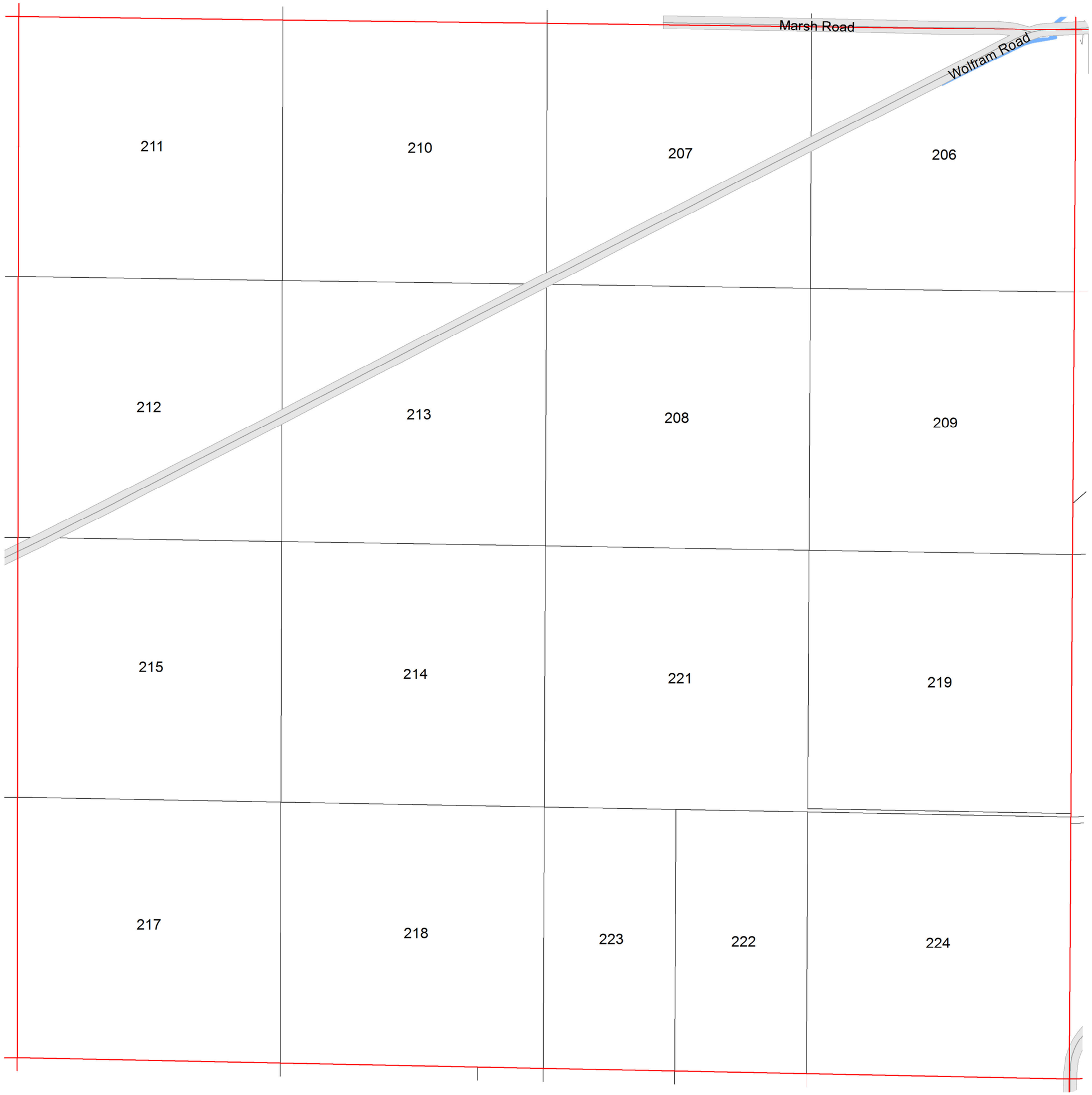

SEE SECTION 25 TOWN OF LEWISTON

February 15, 2011
Columbia County Land Information

Section 24
T13N R7E

TOWN OF LEWISTON

SECTION 25 T13N R7E

1 inch = 400 feet 1:4,800

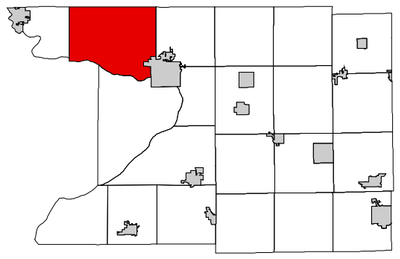

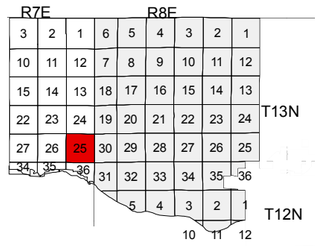

SEE SECTION 24 TOWN OF LEWISTON

SEE SECTION 26 TOWN OF LEWISTON

SEE SECTION 30 TOWN OF LEWISTON

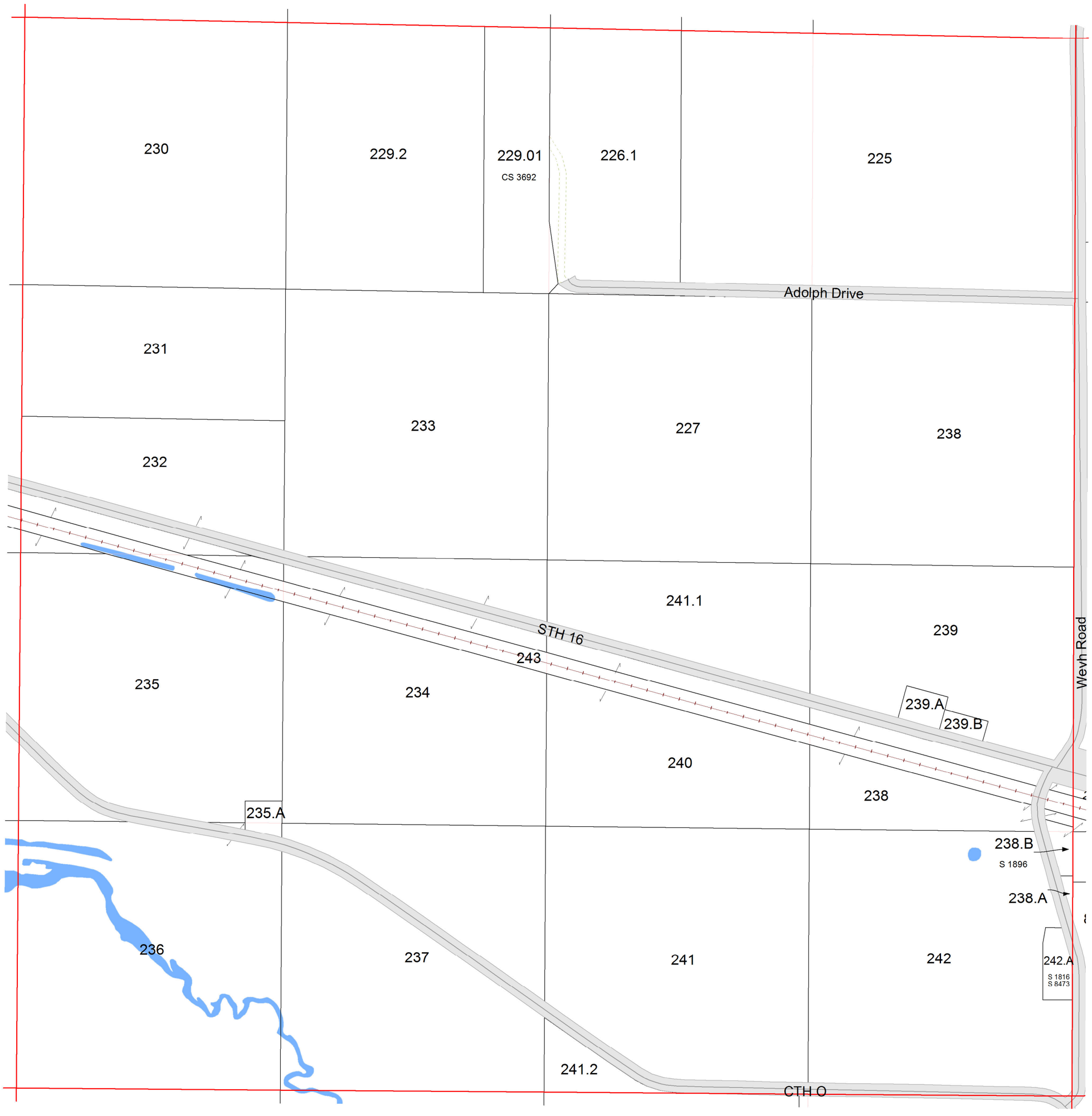

SEE SECTION 36 TOWN OF LEWISTON

February 15, 2011
Columbia County Land Information

Section 25
T13N R7E

TOWN OF LEWISTON

SECTION 26 T13N R7E

1 inch = 400 feet 1:4,800

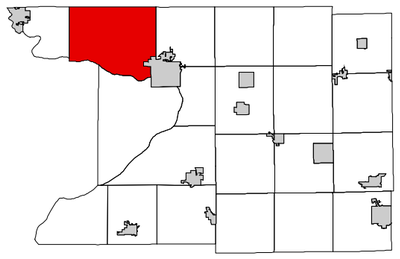

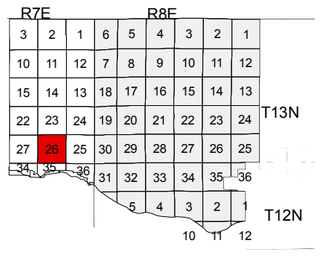

SEE SECTION 23 TOWN OF LEWISTON

SEE SECTION 27 TOWN OF LEWISTON

SEE SECTION 25 TOWN OF LEWISTON

SEE SECTION 35 TOWN OF LEWISTON

TOWN OF LEWISTON

SECTION 27 T13N R7E

1 inch = 400 feet 1:4,800

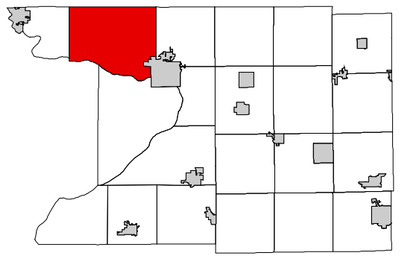

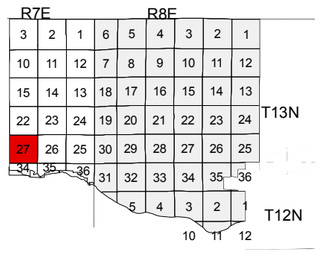

SEE SECTION 22 TOWN OF LEWISTON

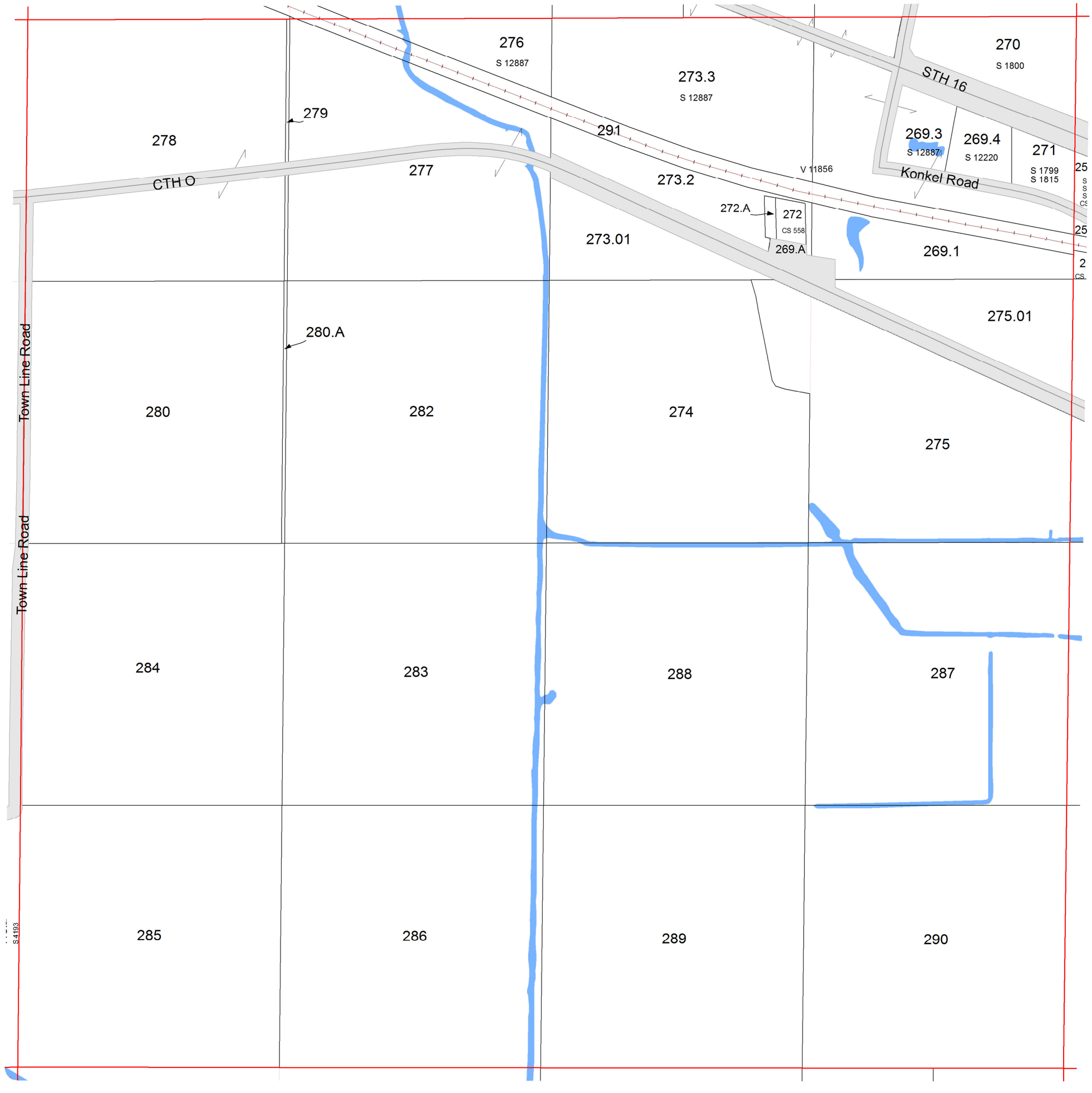

SEE SECTION 28 TOWN OF NEWPORT

SEE SECTION 26 TOWN OF LEWISTON

SEE SECTION 34 TOWN OF LEWISTON

February 15, 2011
Columbia County Land Information

Section 27
T13N R7E

TOWN OF LEWISTON

SECTION 34 T13N R7E

1 inch = 400 feet 1:4,800

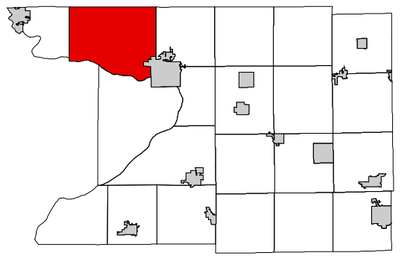

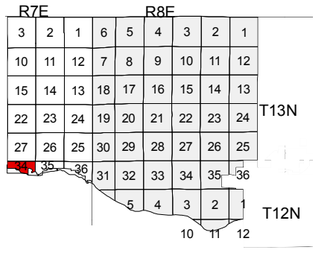

SEE SECTION 27 TOWN OF LEWISTON

SEE SECTION 33 TOWN OF NEWPORT

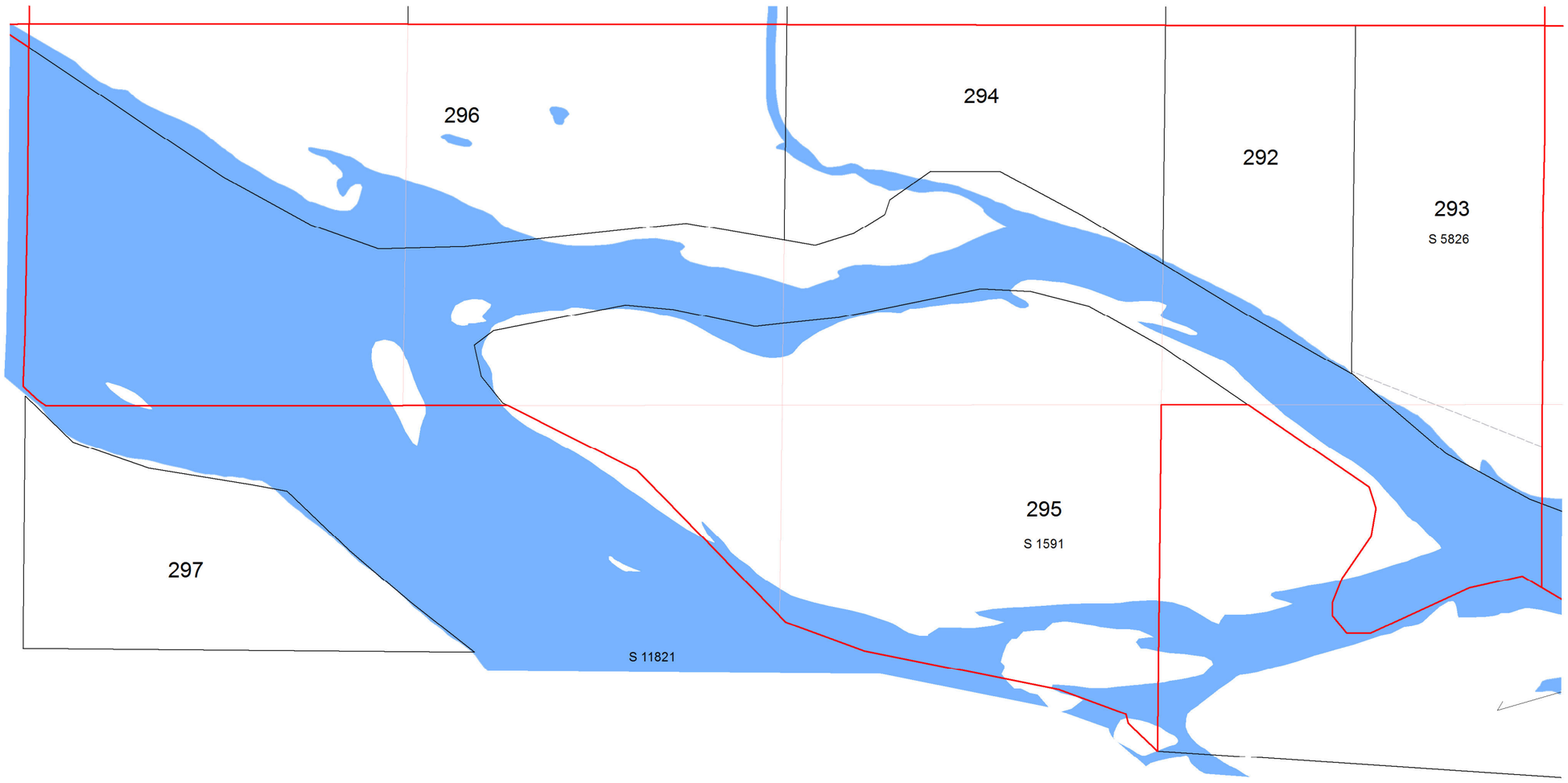

SEE SECTION 35 TOWN OF LEWISTON

SEE SAUK COUNTY

TOWN OF LEWISTON

SECTION 35 T13N R7E

1 inch = 400 feet 1:4,800

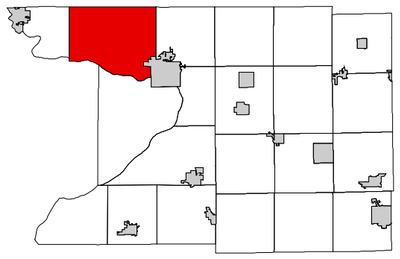

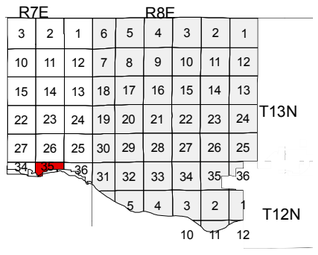

SEE SECTION 26 TOWN OF LEWISTON

SEE SECTION 34 TOWN OF LEWISTON

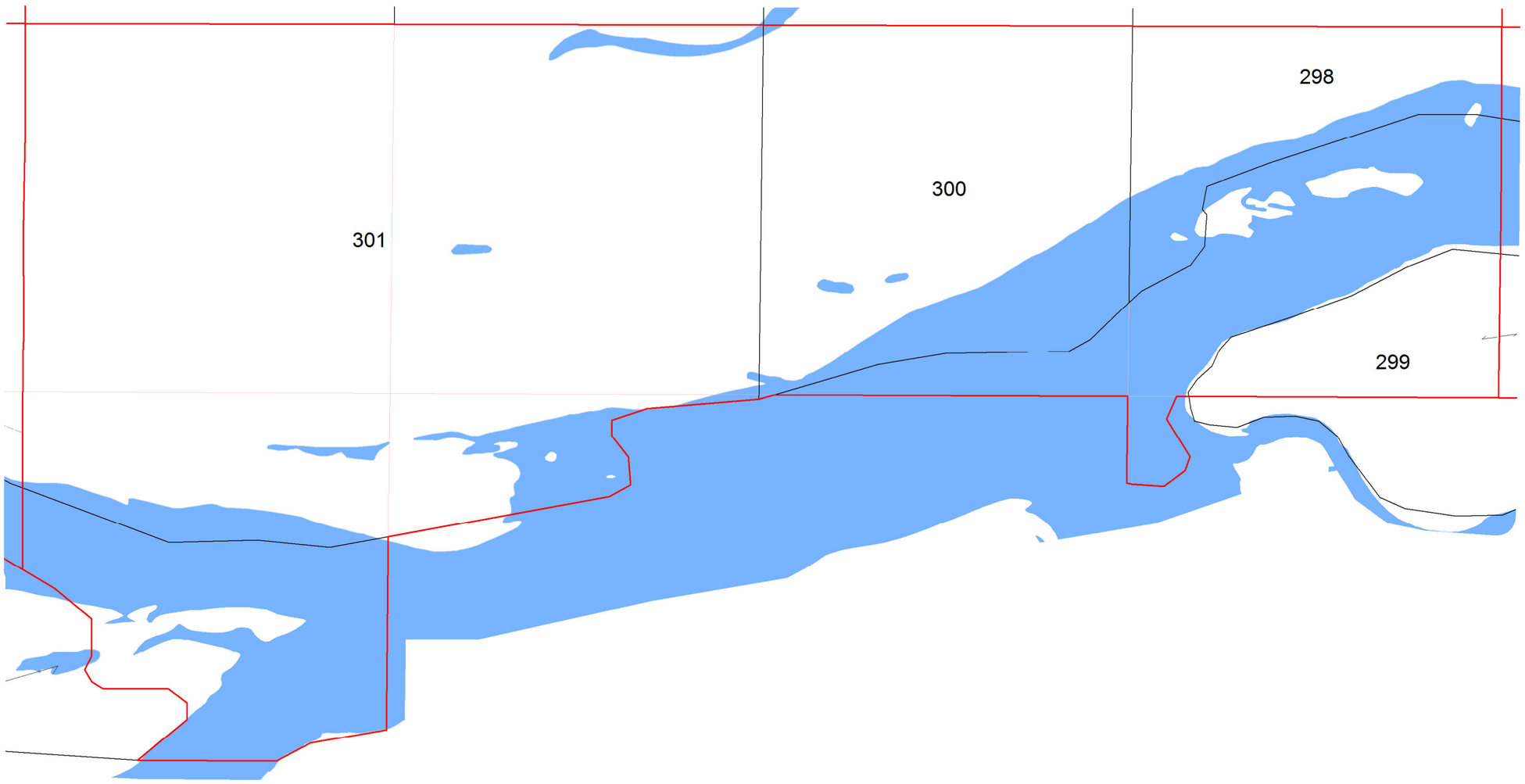

SEE SECTION 36 TOWN OF LEWISTON

SEE SAUK COUNTY

TOWN OF LEWISTON

SECTION 36 T13N R7E

1 inch = 400 feet 1:4,800

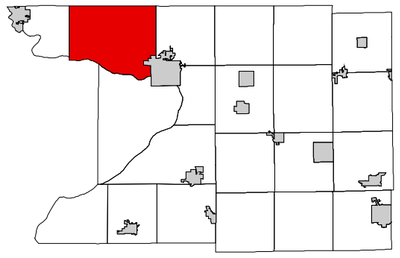

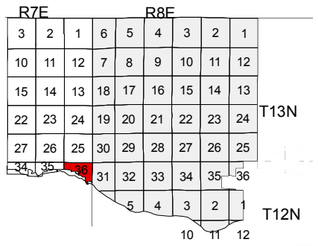

SEE SECTION 25 TOWN OF LEWISTON

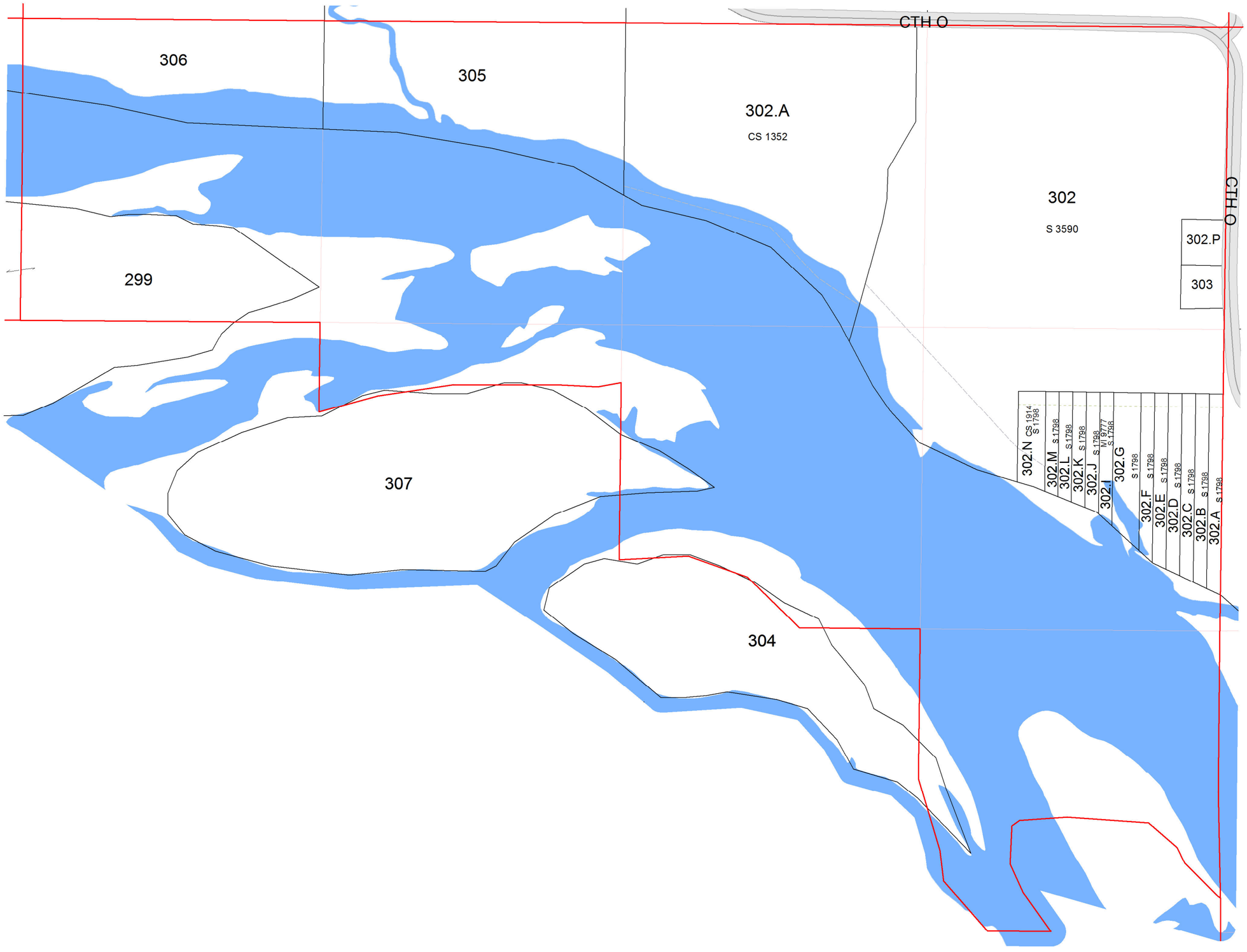

SEE SAUK COUNTY

SEE SECTION 31 TOWN OF LEWISTON

SEE SAUK COUNTY

TOWN OF LEWISTON

SECTION 1 T13N R8E

1 inch = 400 feet 1:4,800

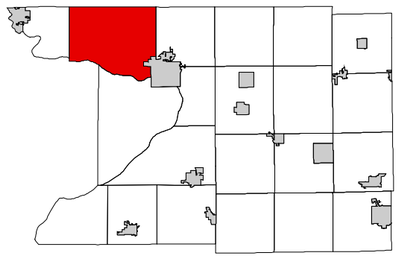

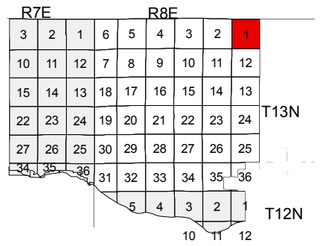

SEE MARQUETTE COUNTY

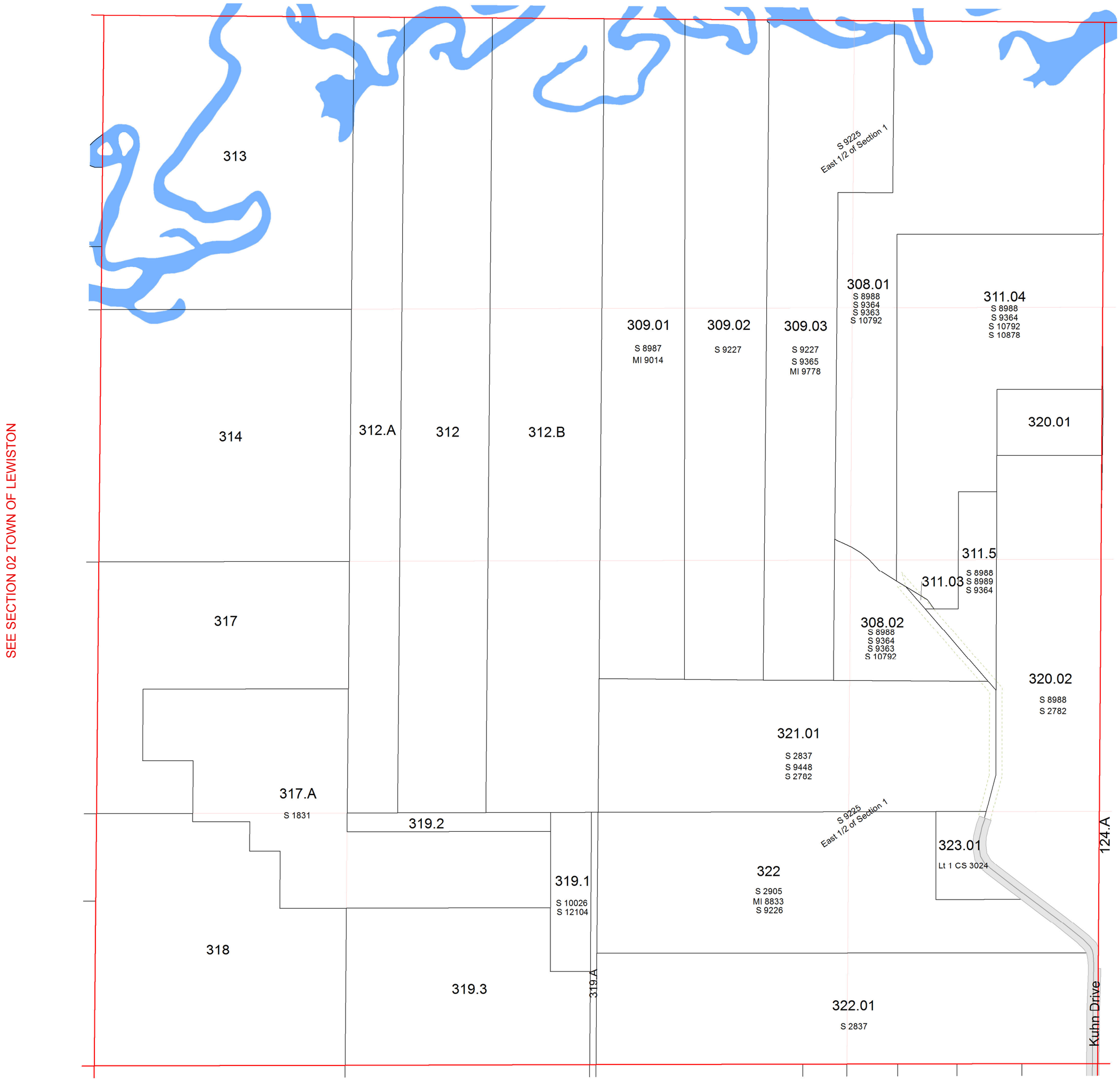

SEE SECTION 02 TOWN OF LEWISTON

SEE SECTION 06 TOWN OF FORT WINNEBAGO

SEE SECTION 12 TOWN OF LEWISTON

February 15, 2011
Columbia County Land Information

Section 01
T13N R8E

TOWN OF LEWISTON

SECTION 2 T13N R8E

1 inch = 400 feet 1:4,800

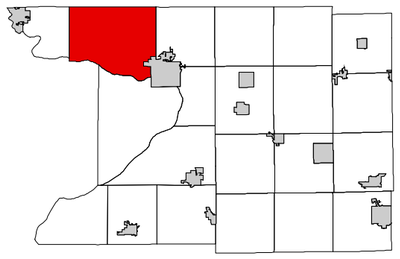

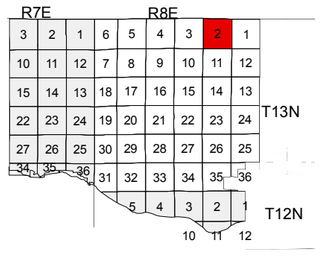

SEE MARQUETTE COUNTY

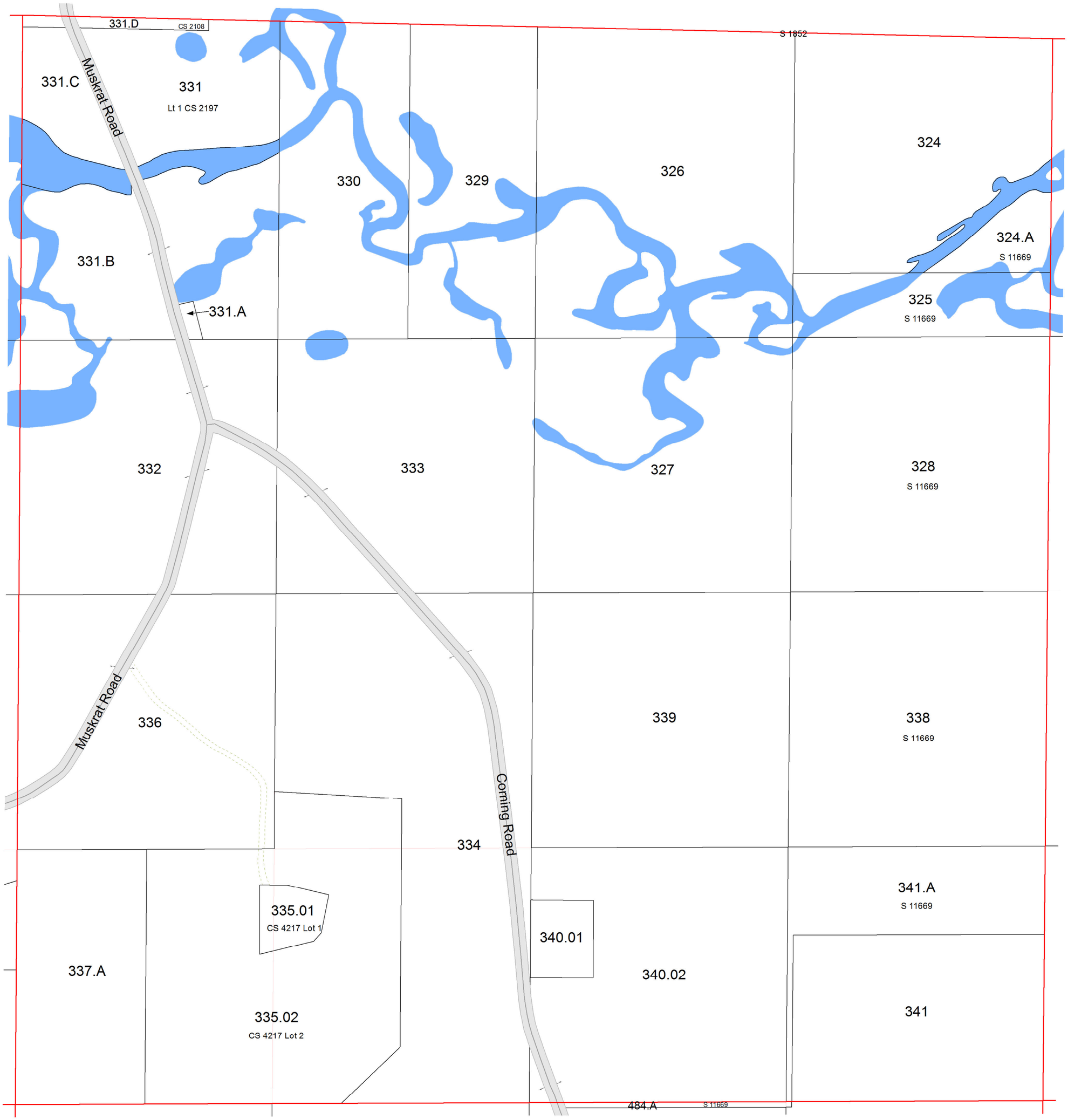

SEE SECTION 03 TOWN OF LEWISTON

SEE SECTION 01 TOWN OF LEWISTON

SEE SECTION 11 TOWN OF LEWISTON

February 15, 2011
Columbia County Land Information

Section 02
T13N R8E

TOWN OF LEWISTON

SECTION 3 T13N R8E

1 inch = 400 feet 1:4,800

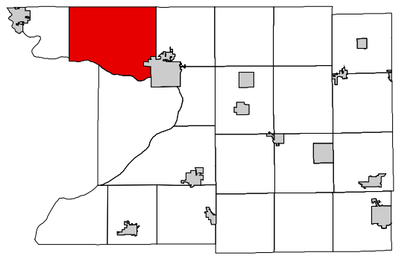

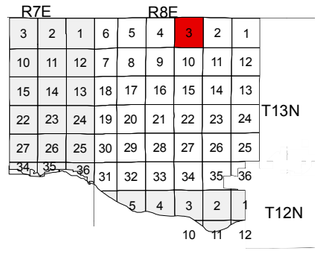

SEE MARQUETTE COUNTY

SEE SECTION 04 TOWN OF LEWISTON

SEE SECTION 02 TOWN OF LEWISTON

SEE SECTION 10 TOWN OF LEWISTON

February 15, 2011
Columbia County Land Information

Section 03
T13N R8E

TOWN OF LEWISTON

SECTION 4 T13N R8E

1 inch = 400 feet 1:4,800

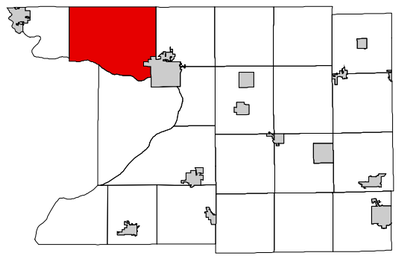

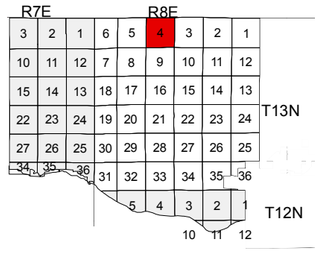

SEE MARQUETTE COUNTY

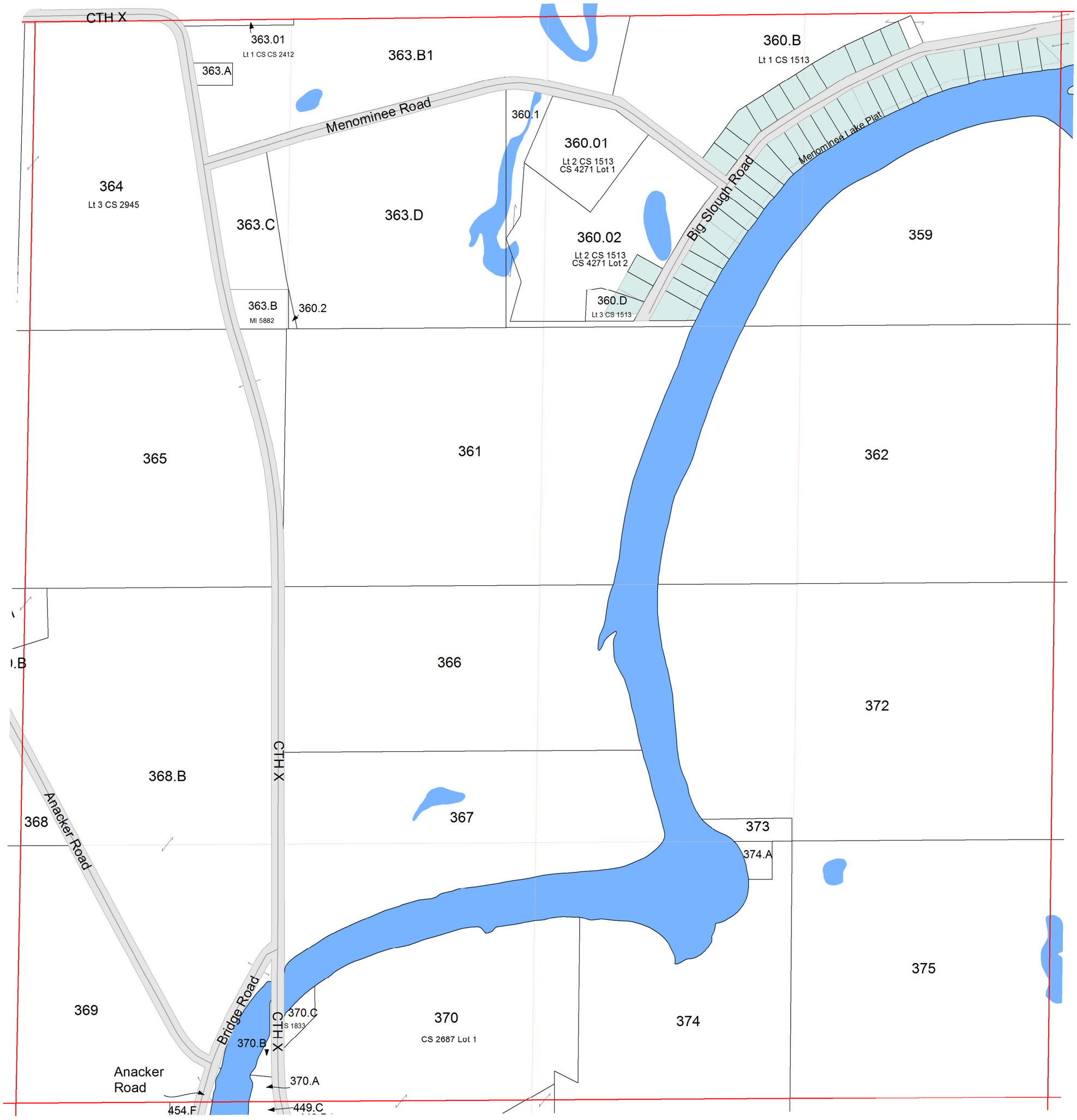

SEE SECTION 05 TOWN OF LEWISTON

SEE SECTION 03 TOWN OF LEWISTON

SEE SECTION 09 TOWN OF LEWISTON

February 15, 2011
Columbia County Land Information

Section 04
T13N R8E

TOWN OF LEWISTON

SECTION 4 T13N R8E

1 inch = 200 feet 1:2,400

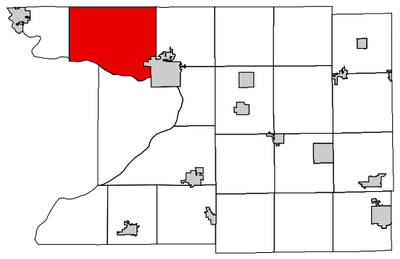

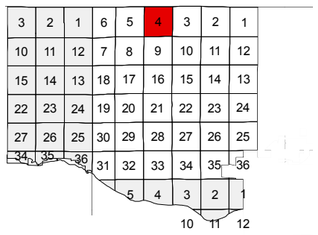

SEE MARQUETTE COUNTY

SEE SECTION 04 TOWN OF LEWISTON

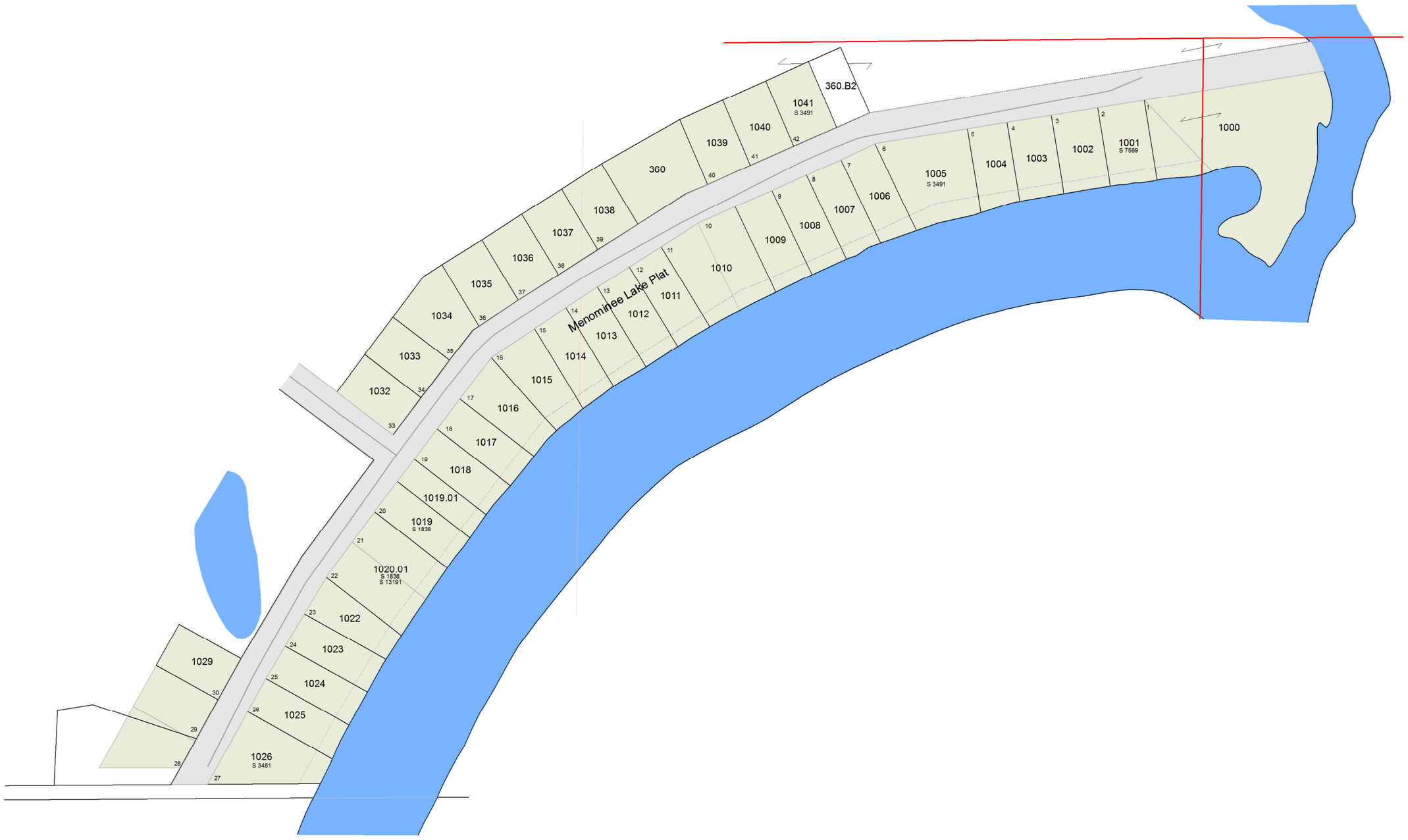

SEE SECTION 03 TOWN OF LEWISTON

SEE SECTION 04 TOWN OF LEWISTON

February 15, 2011
Columbia County Land Information

Section 04 - Detail
T13N R8E

TOWN OF LEWISTON

SECTION 5 T13N R8E

1 inch = 400 feet 1:4,800

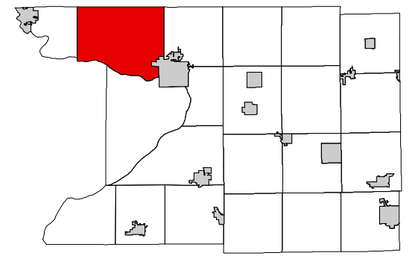

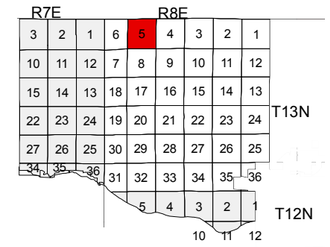

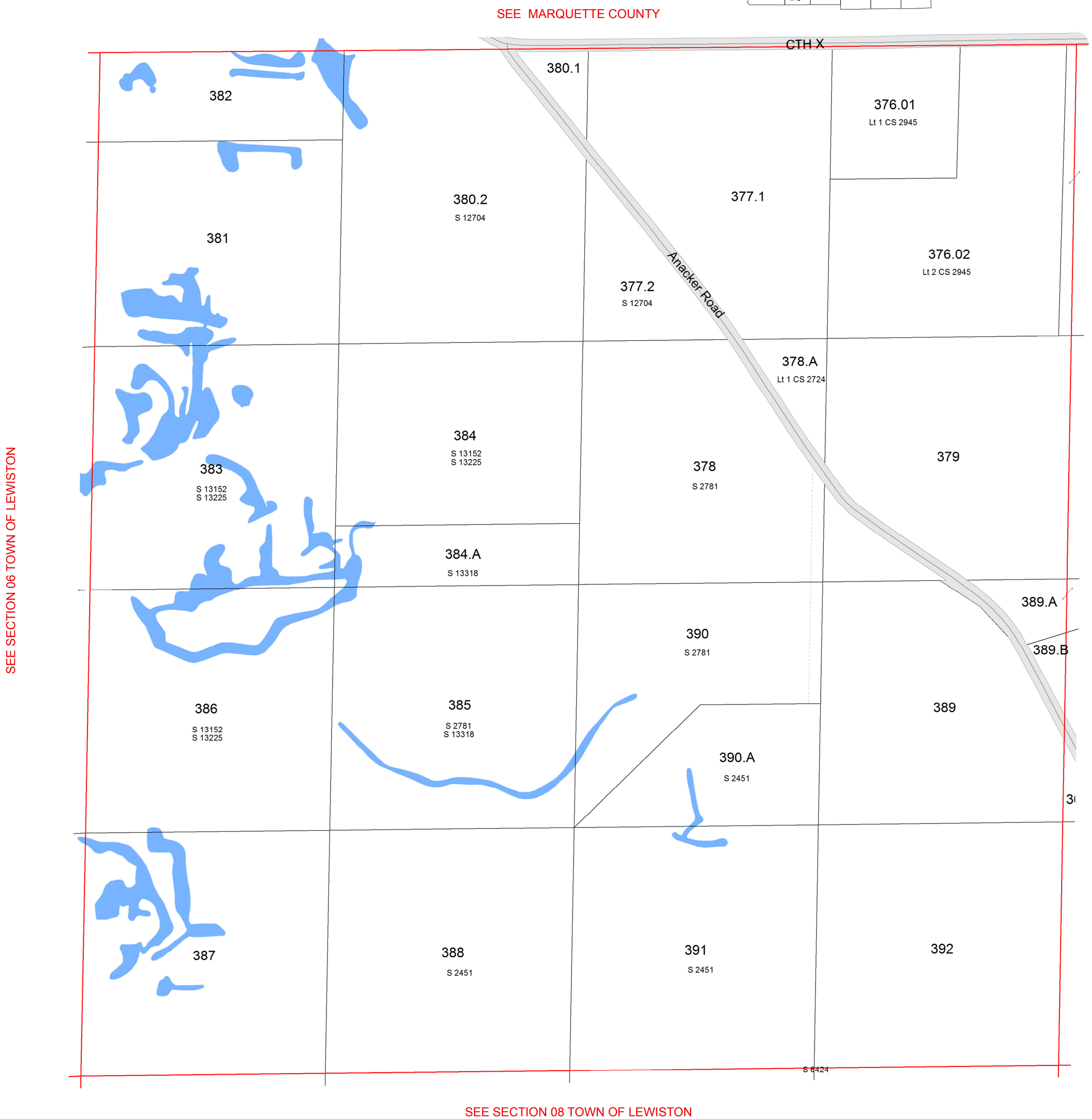

February 15, 2011
Columbia County Land Information

Section 05
T13N R8E

TOWN OF LEWISTON

SECTION 6 T13N R8E

1 inch = 400 feet 1:4,800

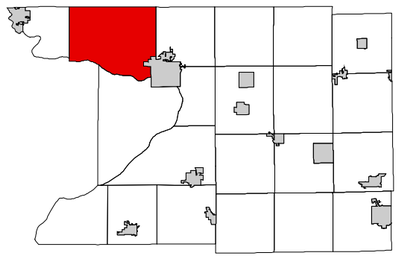

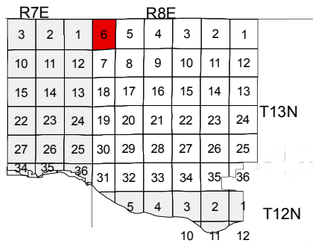

February 15, 2011
Columbia County Land Information

Section 06
T13N R8E

TOWN OF LEWISTON

SECTION 7 T13N R8E

1 inch = 400 feet 1:4,800

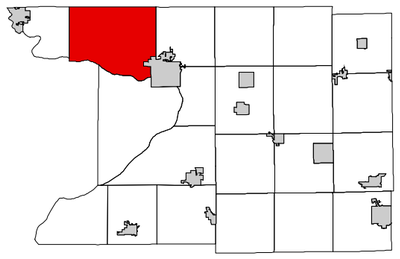

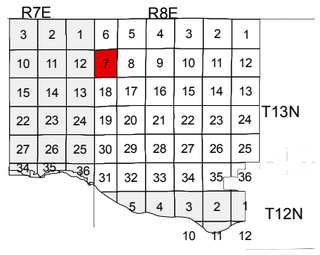

SEE SECTION 06 TOWN OF LEWISTON

SEE SECTION 12 TOWN OF LEWISTON

SEE SECTION 08 TOWN OF LEWISTON

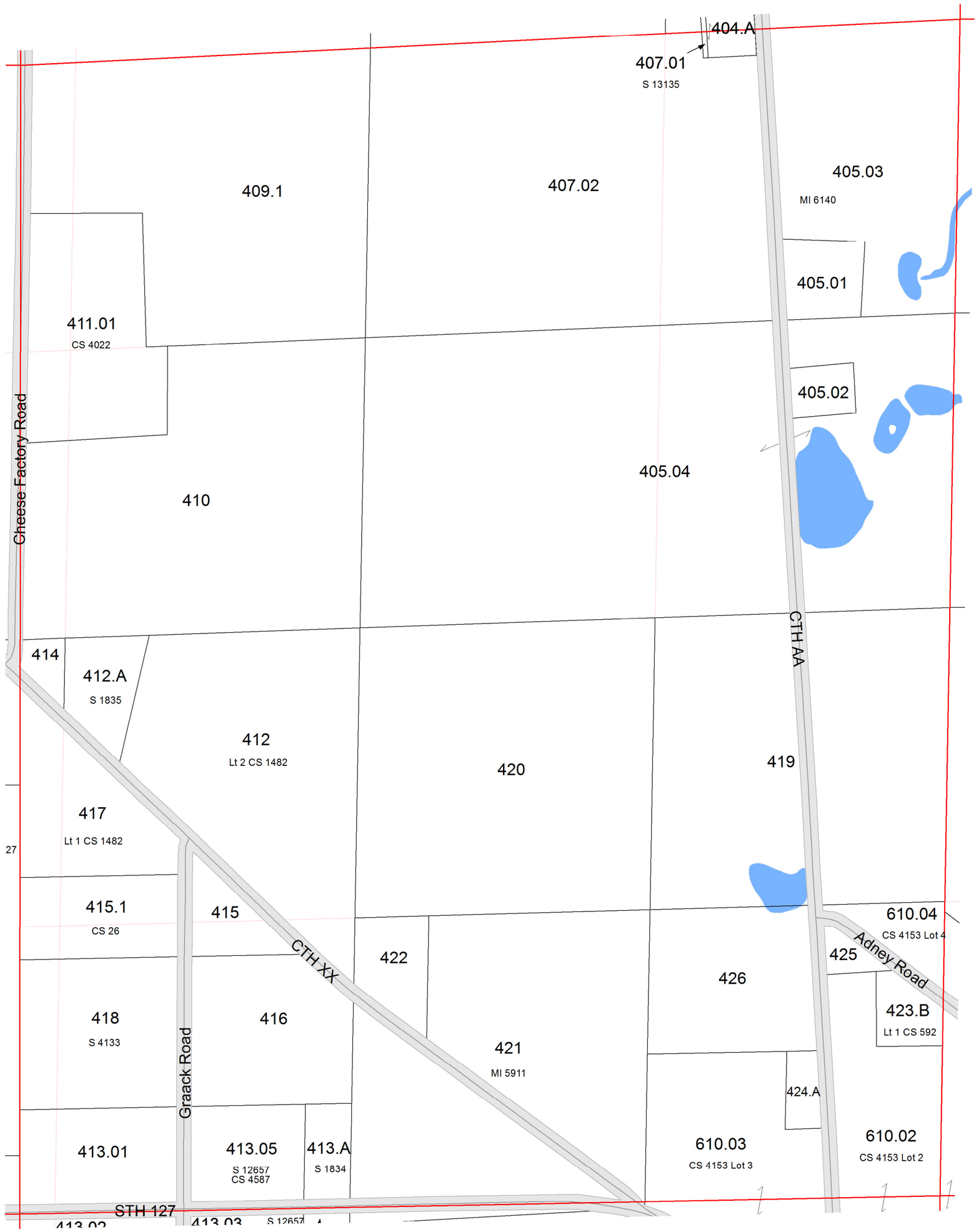

SEE SECTION 18 TOWN OF LEWISTON

February 15, 2011
Columbia County Land Information

Section 07
T13N R8E

TOWN OF LEWISTON

SECTION 8 T13N R8E

1 inch = 400 feet 1:4,800

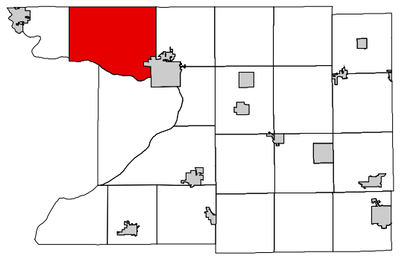

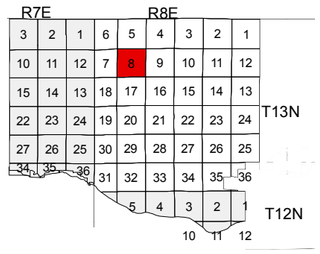

SEE SECTION 05 TOWN OF LEWISTON

SEE SECTION 07 TOWN OF LEWISTON

SEE SECTION 09 TOWN OF LEWISTON

SEE SECTION 17 TOWN OF LEWISTON

February 15, 2011
Columbia County Land Information

Section 08
T13N R8E

TOWN OF LEWISTON

SECTION 9 T13N R8E

1 inch = 400 feet 1:4,800

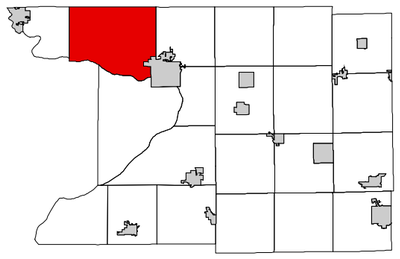

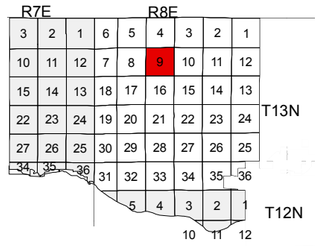

SEE SECTION 04 TOWN OF LEWISTON

SEE SECTION 08 TOWN OF LEWISTON

SEE SECTION 10 TOWN OF LEWISTON

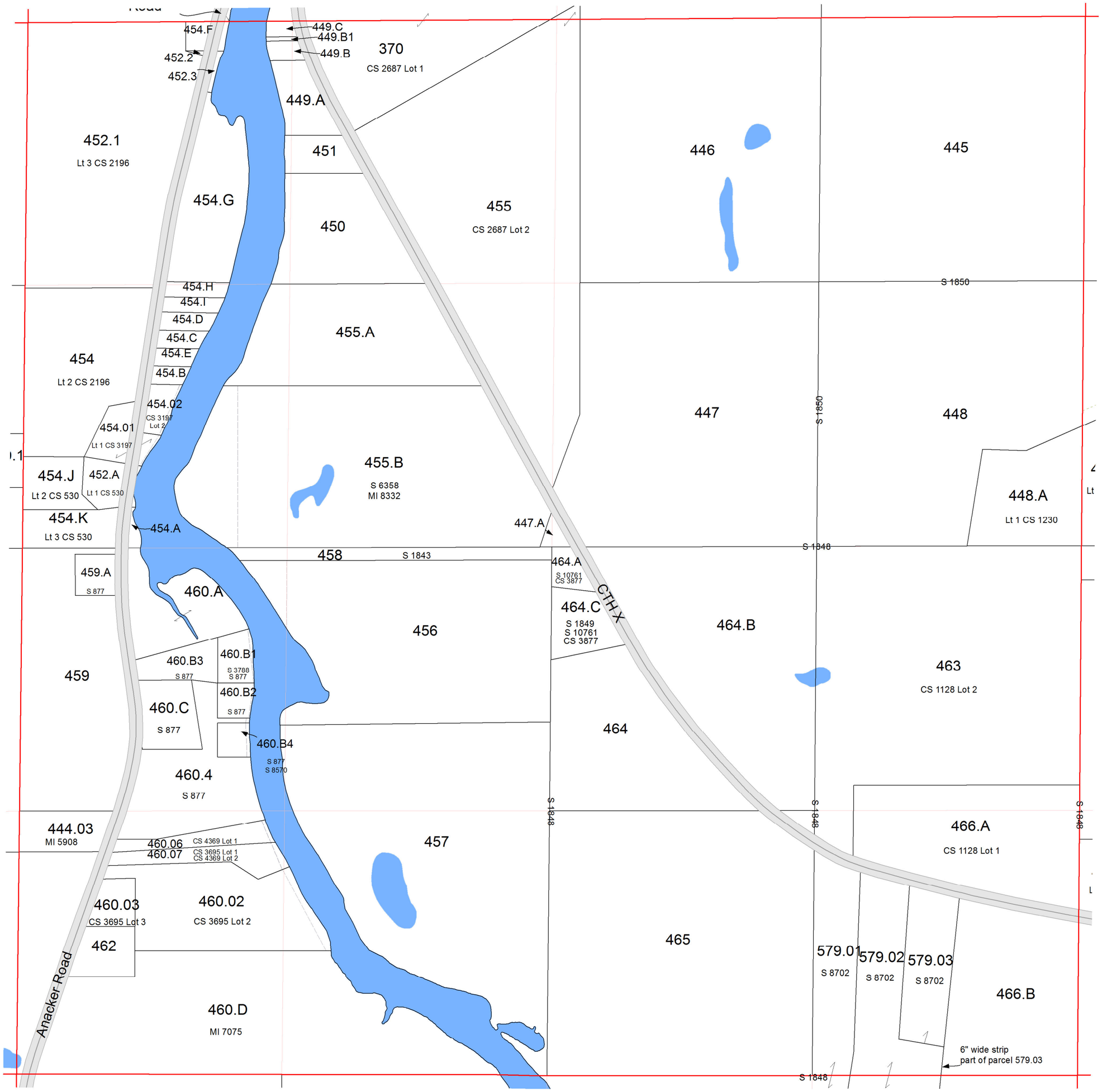

SEE SECTION 16 TOWN OF LEWISTON

TOWN OF LEWISTON

SECTION 10 T13N R8E

1 inch = 400 feet 1:4,800

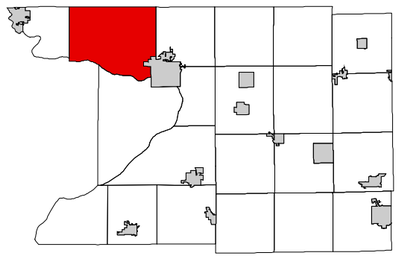

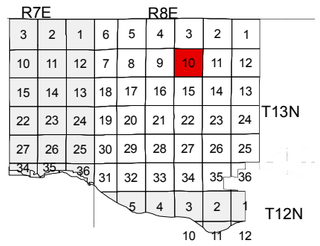

SEE SECTION 03 TOWN OF LEWISTON

SEE SECTION 09 TOWN OF LEWISTON

SEE SECTION 11 TOWN OF LEWISTON

473

S 1850

472

468

S 9666

358.5
S 1832
MI 5827

467.A

S 1850

S 9666

469.1
Lt 1 CS 1765
Lt 1 CS 1522
S 5562

469.4
Lt 4 CS 1765
Lt 2 CS 1522
S 5562

467
MI 5827
S 1832

474

469.7
Lt 5 CS 1765
Lt 3 CS 1522
S 5562
S 12014

474.A
Lt 1 CS 1230

469.6
Lt 5 CS 1765
Lt 3 CS 1522
S 5562
S 12014

Muskrat Road

471

477.02

480.A
CS 1138

476
S 1845

481
S 1845

480

S 1848

477.01
CS 3663

482.2

478.A
Lt 1 CS 416

479.02

479.03

482.01
CS 4335

483

SEE SECTION 15 TOWN OF LEWISTON

February 15, 2011
Columbia County Land Information

Section 10
T13N R8E

TOWN OF LEWISTON

SECTION 11 T13N R8E

1 inch = 400 feet 1:4,800

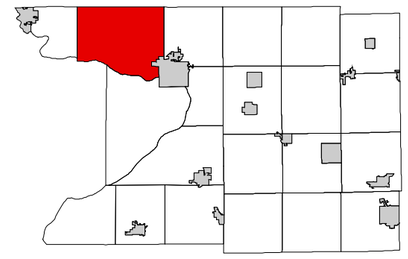

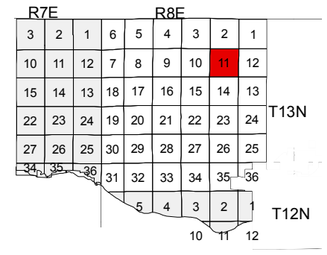

SEE SECTION 02 TOWN OF LEWISTON

SEE SECTION 10 TOWN OF LEWISTON

SEE SECTION 12 TOWN OF LEWISTON

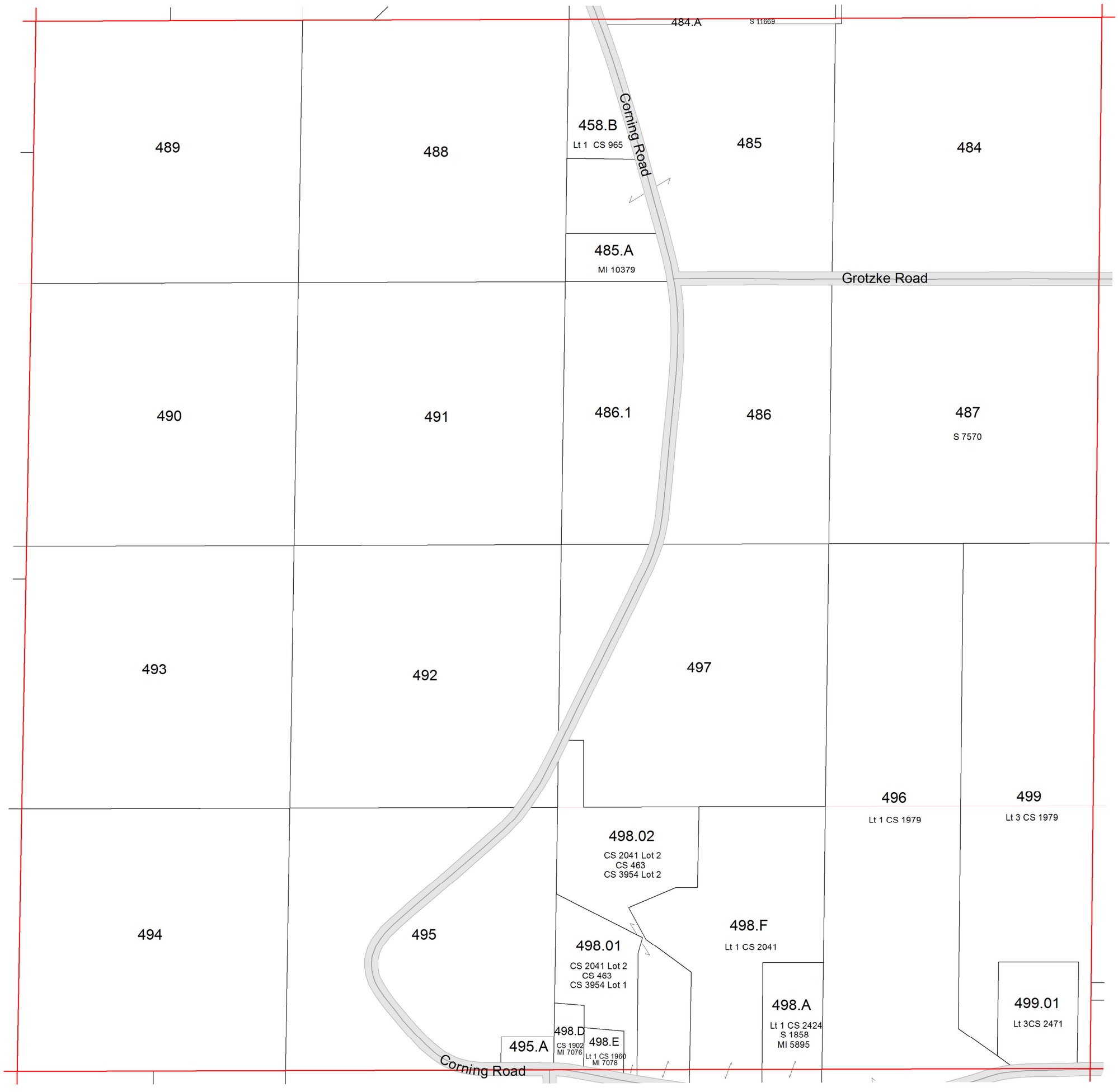

SEE SECTION 14 TOWN OF LEWISTON

February 15, 2011
Columbia County Land Information

Section 11
T13N R8E

TOWN OF LEWISTON

SECTION 12 T13N R8E

1 inch = 400 feet 1:4,800

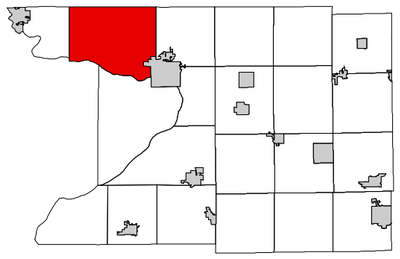

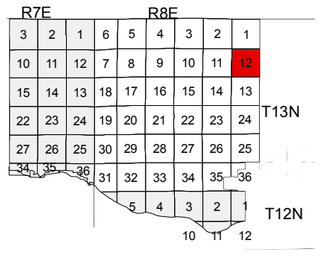

SEE SECTION 01 TOWN OF LEWISTON

SEE SECTION 11 TOWN OF LEWISTON

SEE SECTION 07 TOWN OF FORT WINNEBAGO

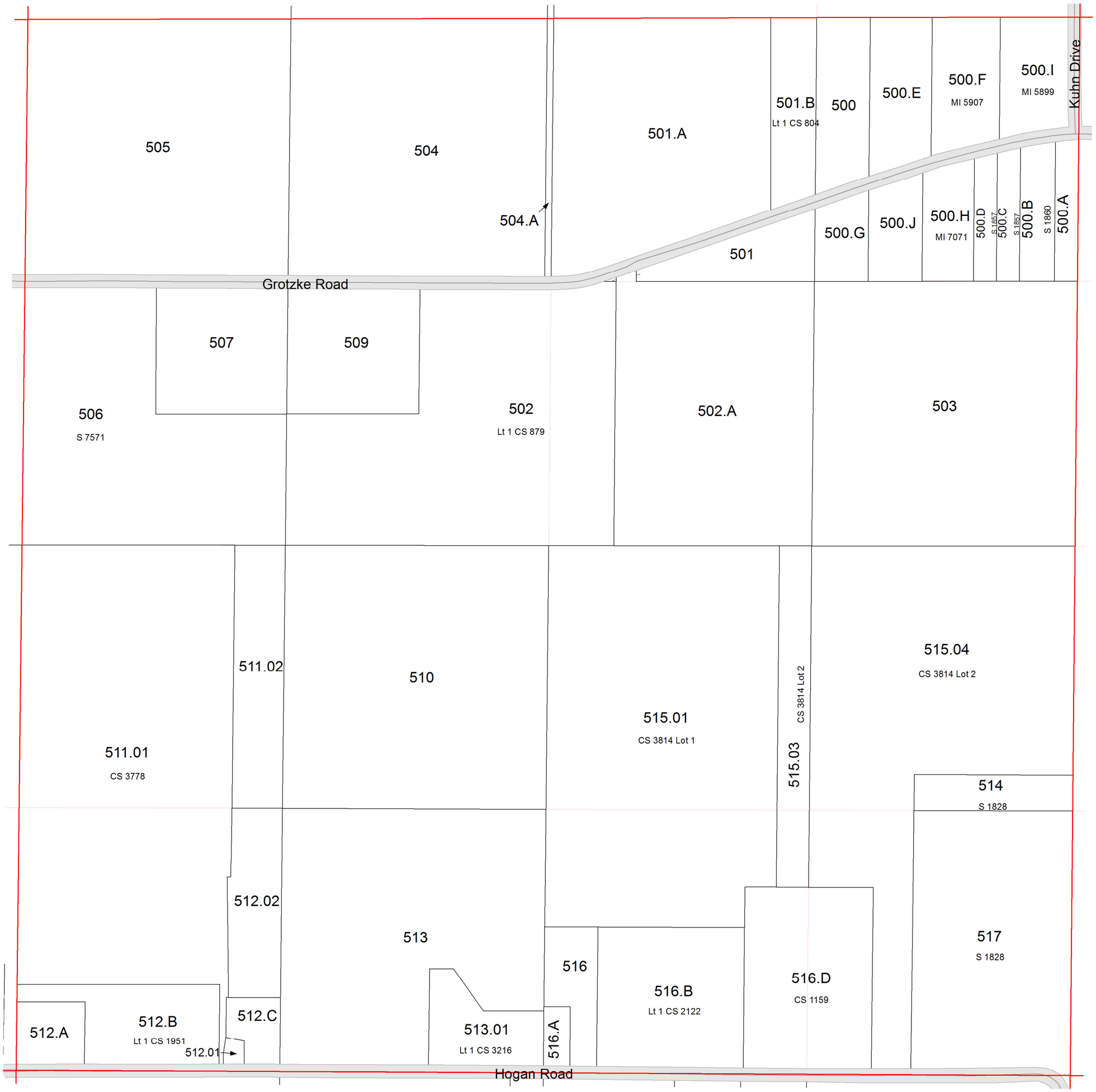

SEE SECTION 13 TOWN OF LEWISTON

February 15, 2011
Columbia County Land Information

Section 12
T13N R8E

TOWN OF LEWISTON

SECTION 13 T13N R8E

1 inch = 400 feet 1:4,800

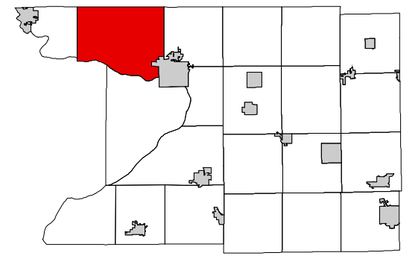

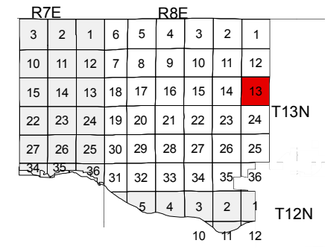

SEE SECTION 12 TOWN OF LEWISTON

SEE SECTION 14 TOWN OF LEWISTON

SEE SECTION 18 TOWN OF FORT WINNEBAGO

SEE SECTION 24 TOWN OF LEWISTON

February 15, 2011
Columbia County Land Information

Section 13
T13N R8E

TOWN OF LEWISTON

SECTION 14 T13N R8E

1 inch = 400 feet 1:4,800

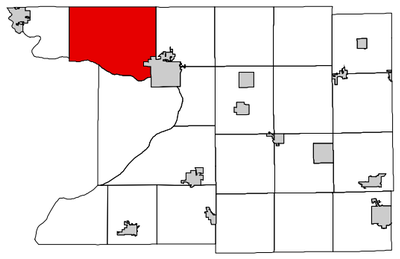

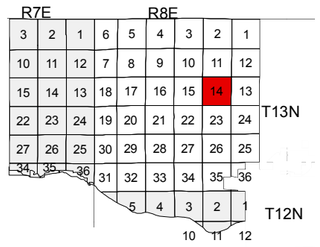

SEE SECTION 11 TOWN OF LEWISTON

SEE SECTION 15 TOWN OF LEWISTON

SEE SECTION 13 TOWN OF LEWISTON

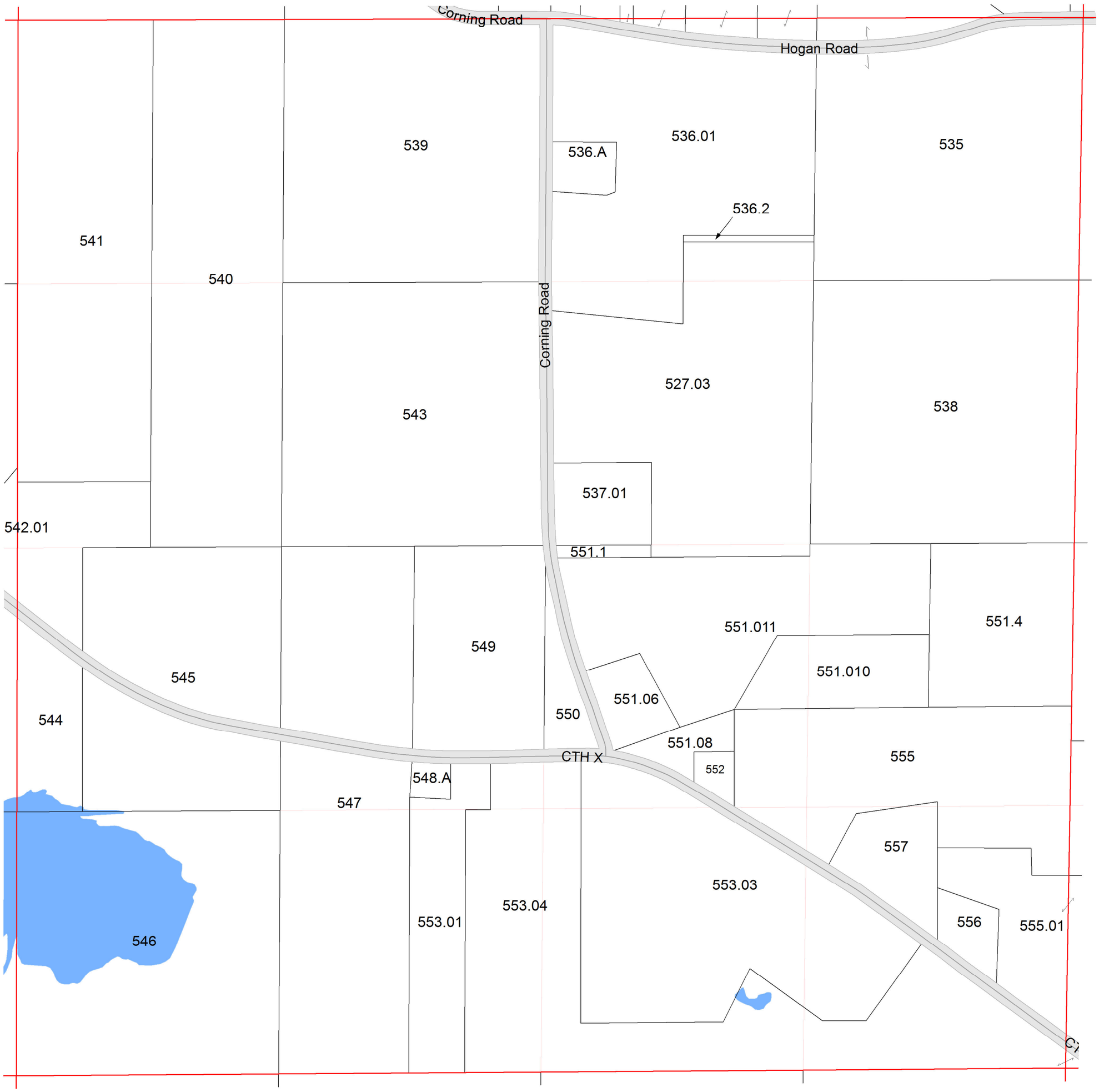

SEE SECTION 23 TOWN OF LEWISTON

February 22, 2011
Columbia County Land Information

Section 14
T13N R8E

TOWN OF LEWISTON

SECTION 15 T13N R8E

1 inch = 400 feet 1:4,800

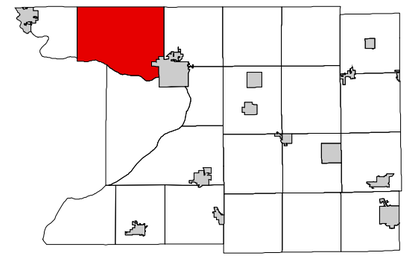

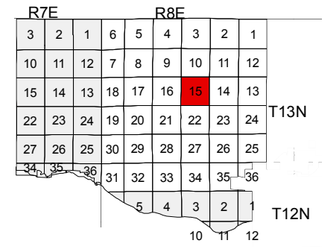

SEE SECTION 10 TOWN OF LEWISTON

SEE SECTION 16 TOWN OF LEWISTON

SEE SECTION 14 TOWN OF LEWISTON

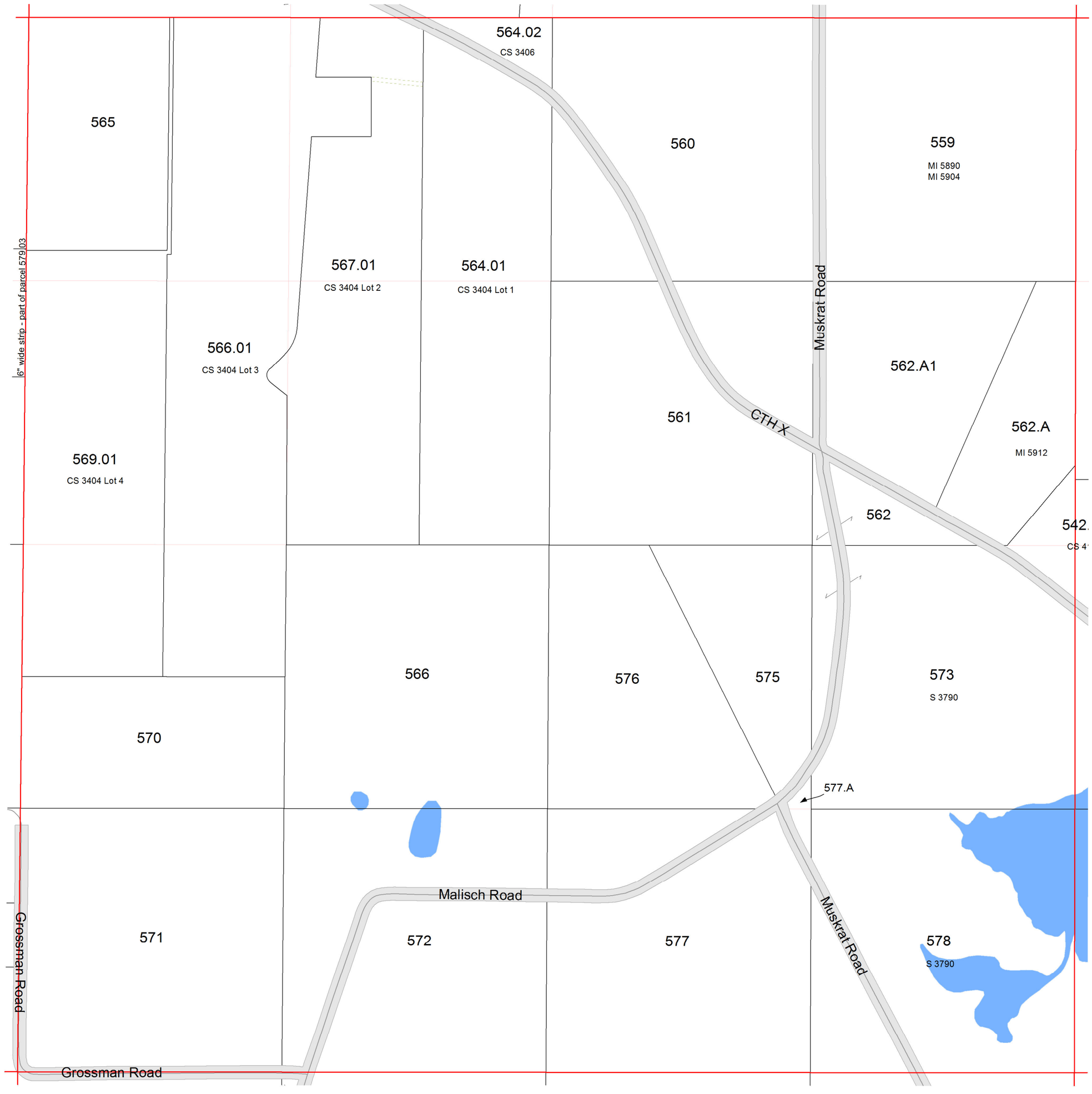

SEE SECTION 22 TOWN OF LEWISTON

February 15, 2011
Columbia County Land Information

Section 15
T13N R8E

TOWN OF LEWISTON

SECTION 16 T13N R8E

1 inch = 400 feet 1:4,800

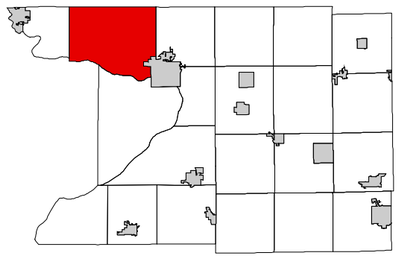

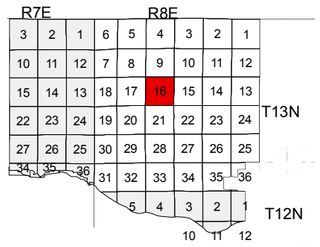

SEE SECTION 09 TOWN OF LEWISTON

SEE SECTION 17 TOWN OF LEWISTON

SEE SECTION 15 TOWN OF LEWISTON

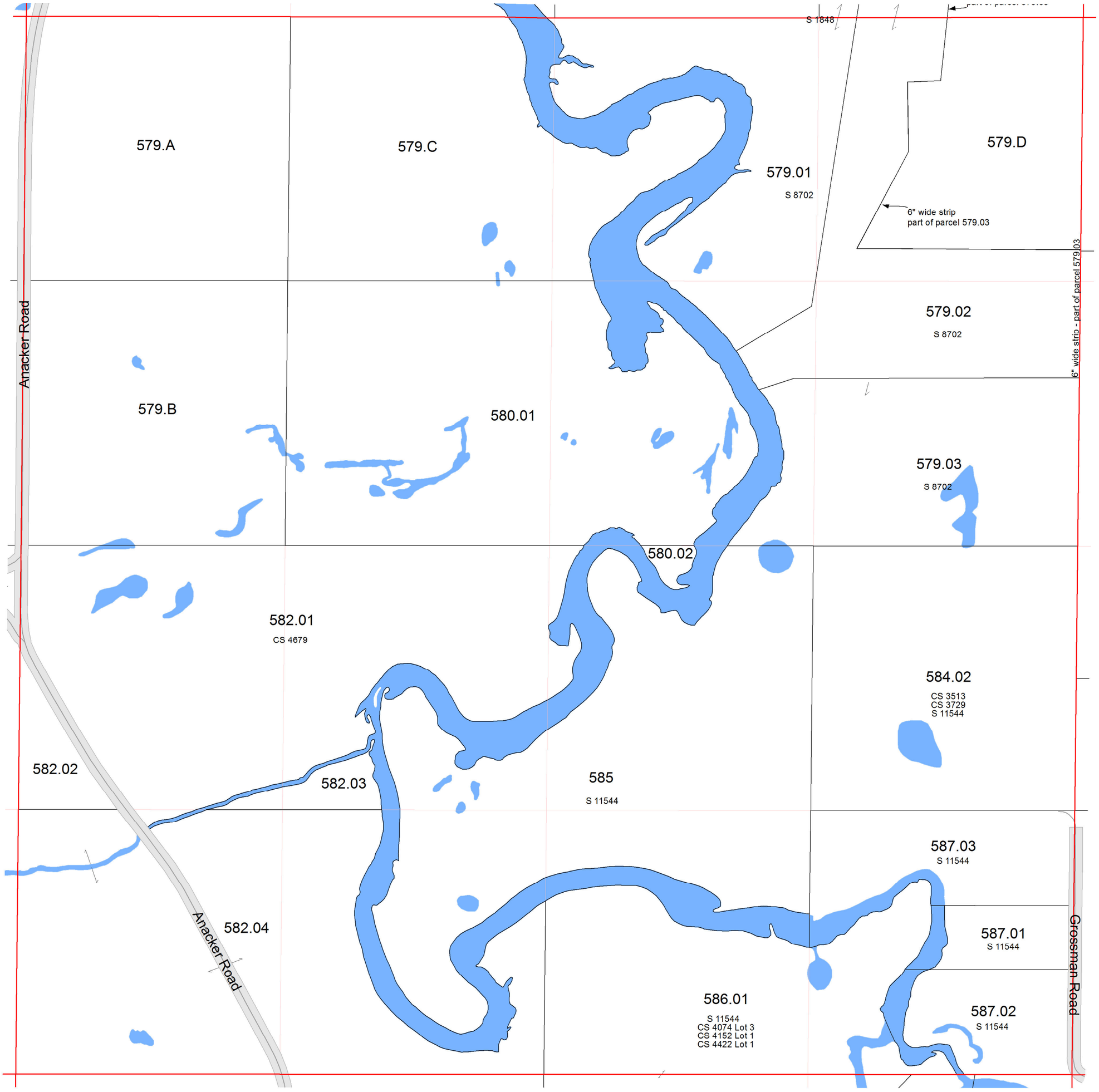

SEE SECTION 21 TOWN OF LEWISTON

February 15, 2011
Columbia County Land Information

Section 16
T13N R8E

TOWN OF LEWISTON

SECTION 17 T13N R8E

1 inch = 400 feet 1:4,800

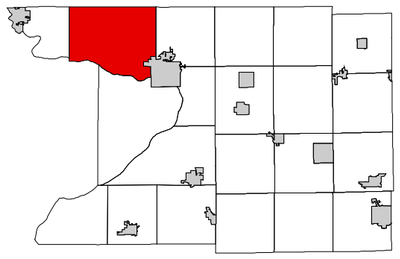

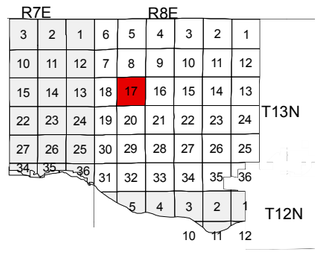

SEE SECTION 08 TOWN OF LEWISTON

SEE SECTION 18 TOWN OF LEWISTON

SEE SECTION 16 TOWN OF LEWISTON

SEE SECTION 20 TOWN OF LEWISTON

February 15, 2011
Columbia County Land Information

Section 17
T13N R8E

TOWN OF LEWISTON

SECTION 18 T13N R8E

1 inch = 400 feet 1:4,800

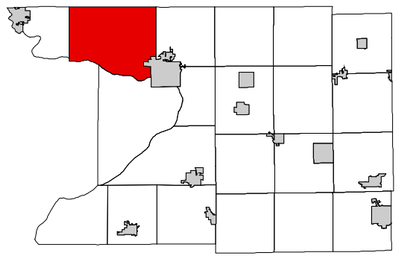

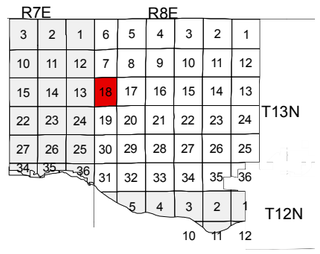

SEE SECTION 07 TOWN OF LEWISTON

SEE SECTION 13 TOWN OF LEWISTON

SEE SECTION 17 TOWN OF LEWISTON

SEE SECTION 19 TOWN OF LEWISTON

February 15, 2011
Columbia County Land Information

Section 18
T13N R8E

TOWN OF LEWISTON

SECTION 19 T13N R8E

1 inch = 400 feet 1:4,800

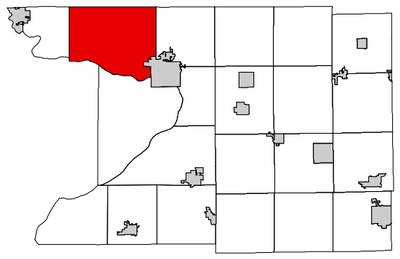

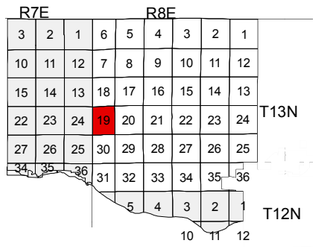

SEE SECTION 18 TOWN OF LEWISTON

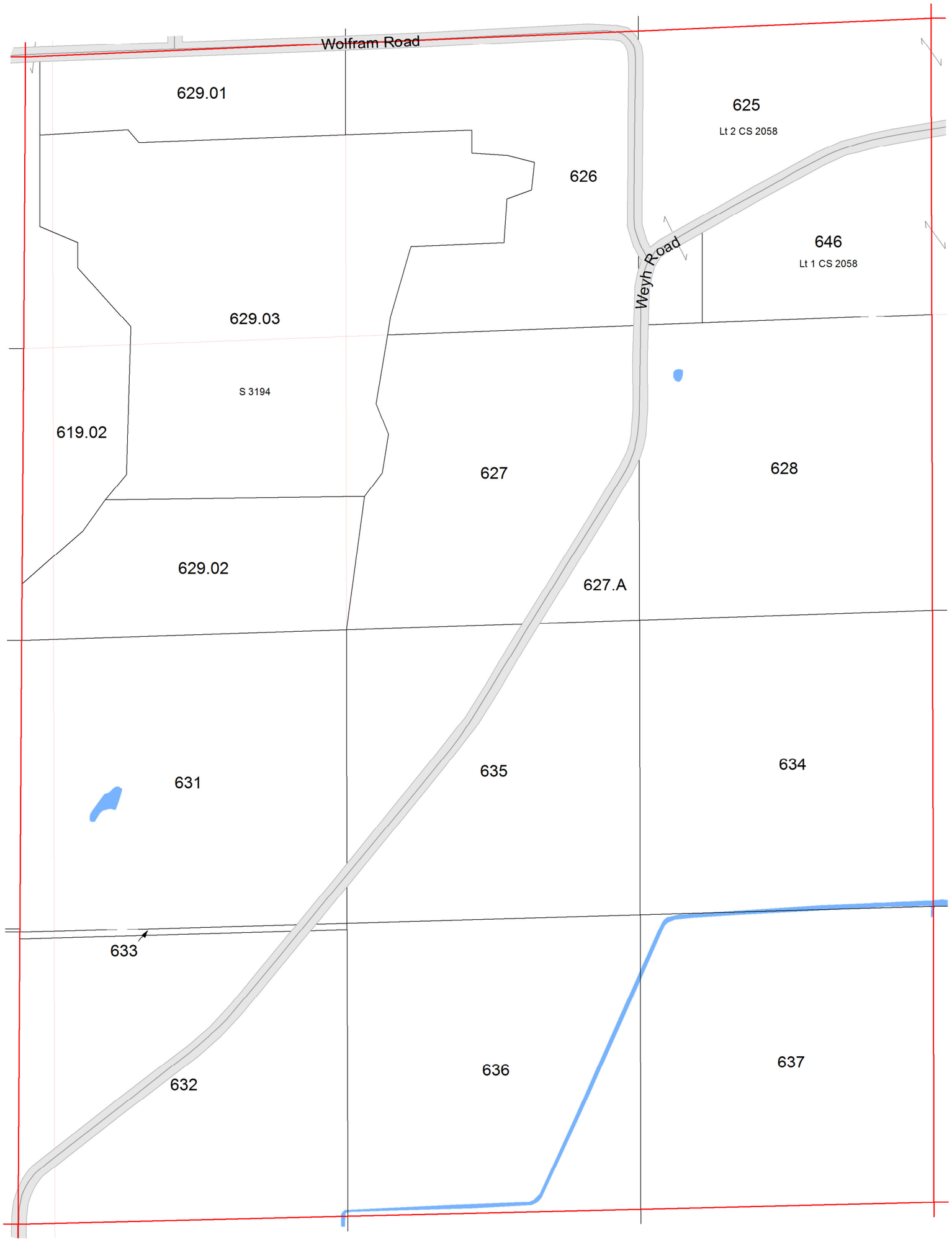

SEE SECTION 24 TOWN OF LEWISTON

SEE SECTION 20 TOWN OF LEWISTON

SEE SECTION 30 TOWN OF LEWISTON

February 15, 2011
Columbia County Land Information

Section 19
T13N R8E

TOWN OF LEWISTON

SECTION 20 T13N R8E

1 inch = 400 feet 1:4,800

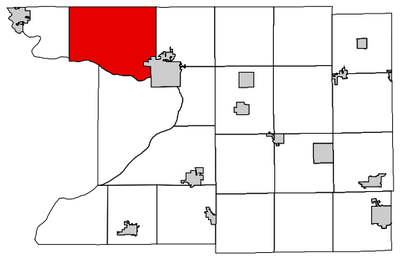

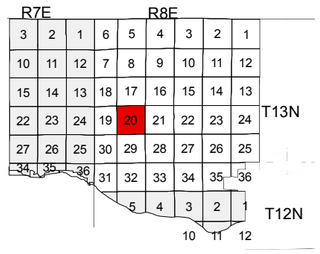

SEE SECTION 17 TOWN OF LEWISTON

SEE SECTION 19 TOWN OF LEWISTON

SEE SECTION 21 TOWN OF LEWISTON

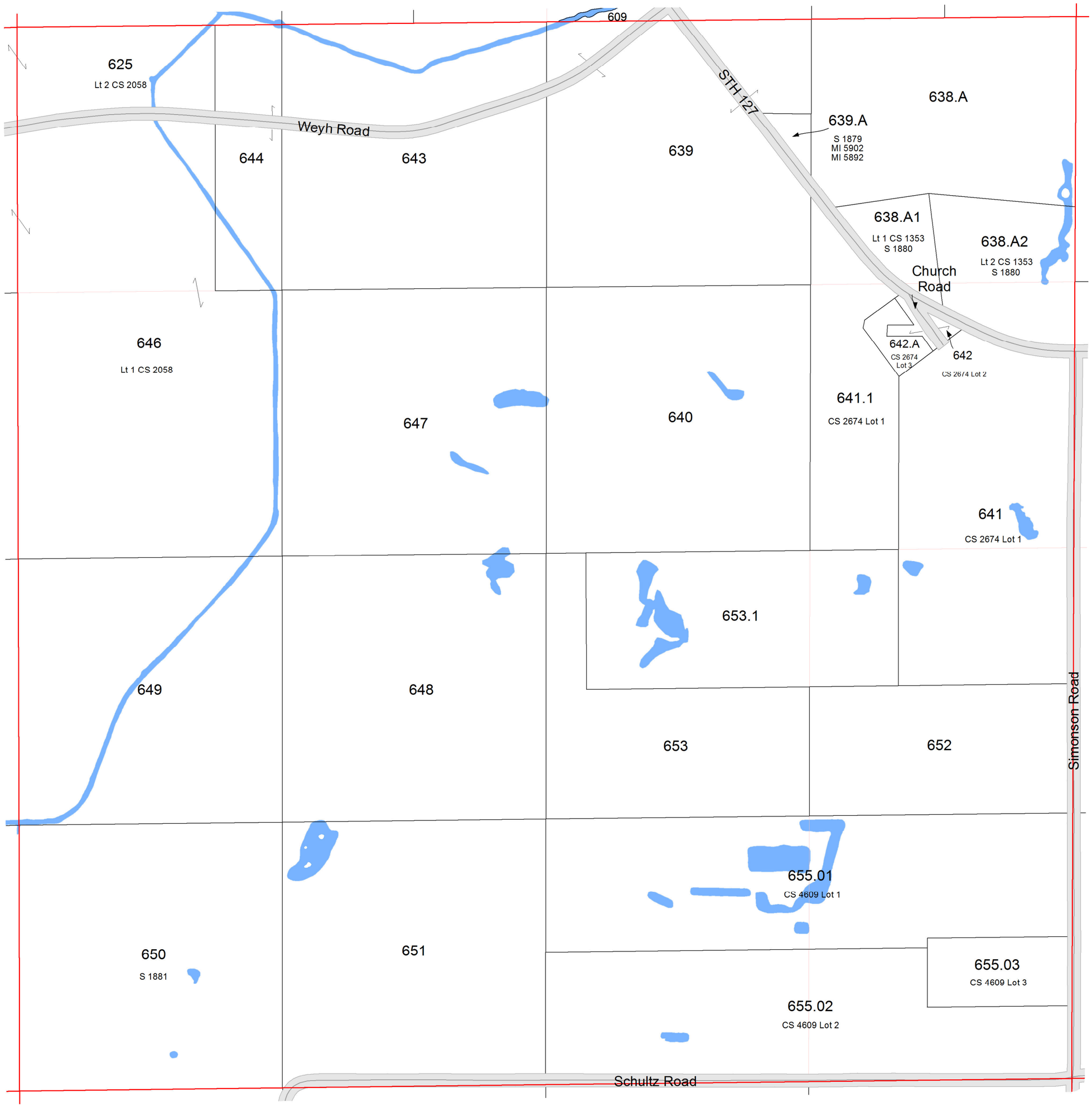

SEE SECTION 29 TOWN OF LEWISTON

February 15, 2011
Columbia County Land Information

Section 20
T13N R8E

TOWN OF LEWISTON

SECTION 21 T13N R8E

1 inch = 400 feet 1:4,800

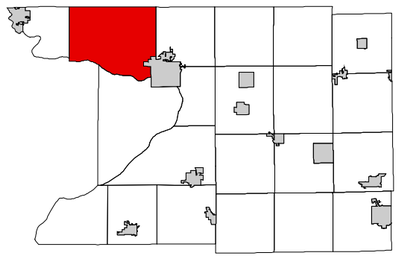

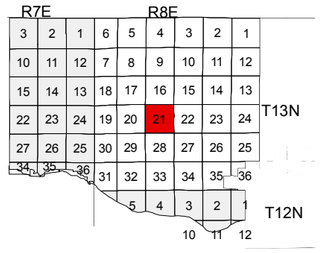

SEE SECTION 16 TOWN OF LEWISTON

SEE SECTION 20 TOWN OF LEWISTON

SEE SECTION 22 TOWN OF LEWISTON

SEE SECTION 28 TOWN OF LEWISTON

February 15, 2011
Columbia County Land Information

Section 21
T13N R8E

TOWN OF LEWISTON

SECTION 22 T13N R8E

1 inch = 400 feet 1:4,800

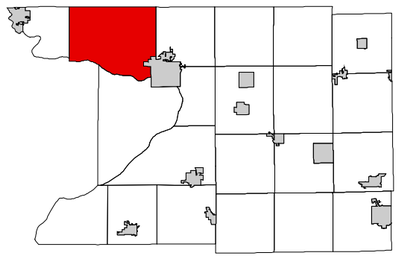

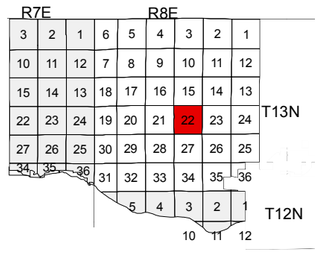

SEE SECTION 15 TOWN OF LEWISTON

SEE SECTION 21 TOWN OF LEWISTON

SEE SECTION 23 TOWN OF LEWISTON

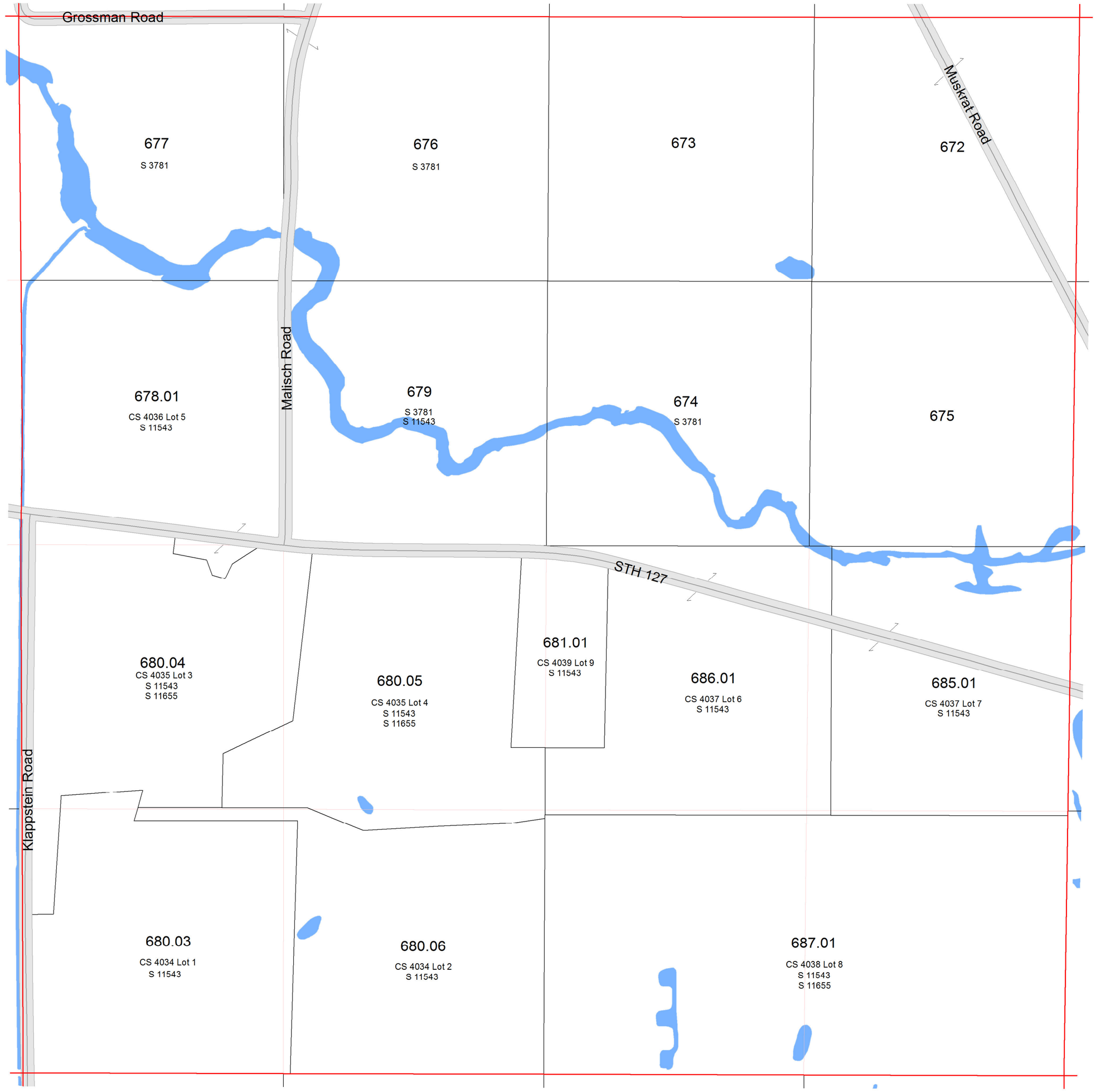

SEE SECTION 27 TOWN OF LEWISTON

February 15, 2011
Columbia County Land Information

Section 22
T13N R8E

TOWN OF LEWISTON

SECTION 23 T13N R8E

1 inch = 400 feet 1:4,800

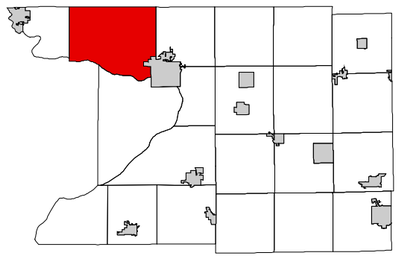

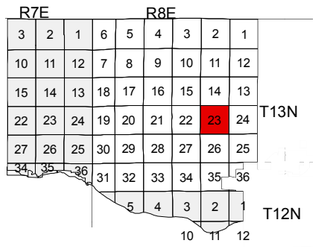

SEE SECTION 14 TOWN OF LEWISTON

SEE SECTION 22 TOWN OF LEWISTON

SEE SECTION 24 TOWN OF LEWISTON

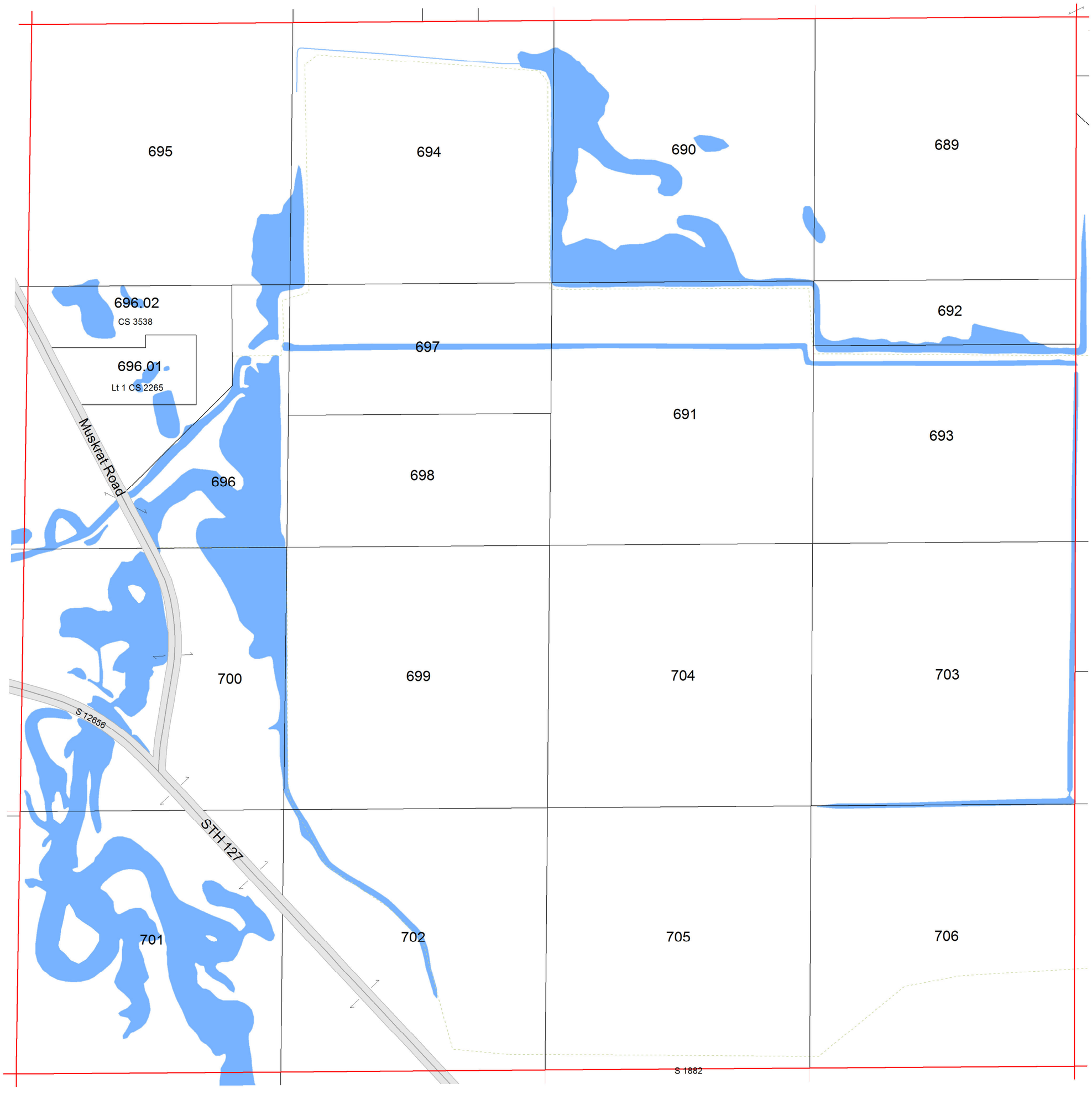

SEE SECTION 26 TOWN OF LEWISTON

February 15, 2011
Columbia County Land Information

Section 23
T13N R8E

TOWN OF LEWISTON

SECTION 24 T13N R8E

1 inch = 400 feet 1:4,800

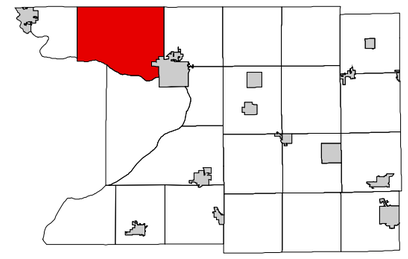

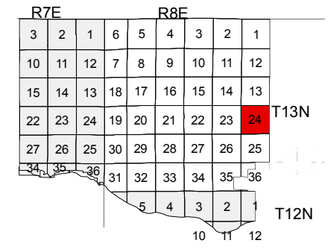

SEE SECTION 13 TOWN OF LEWISTON

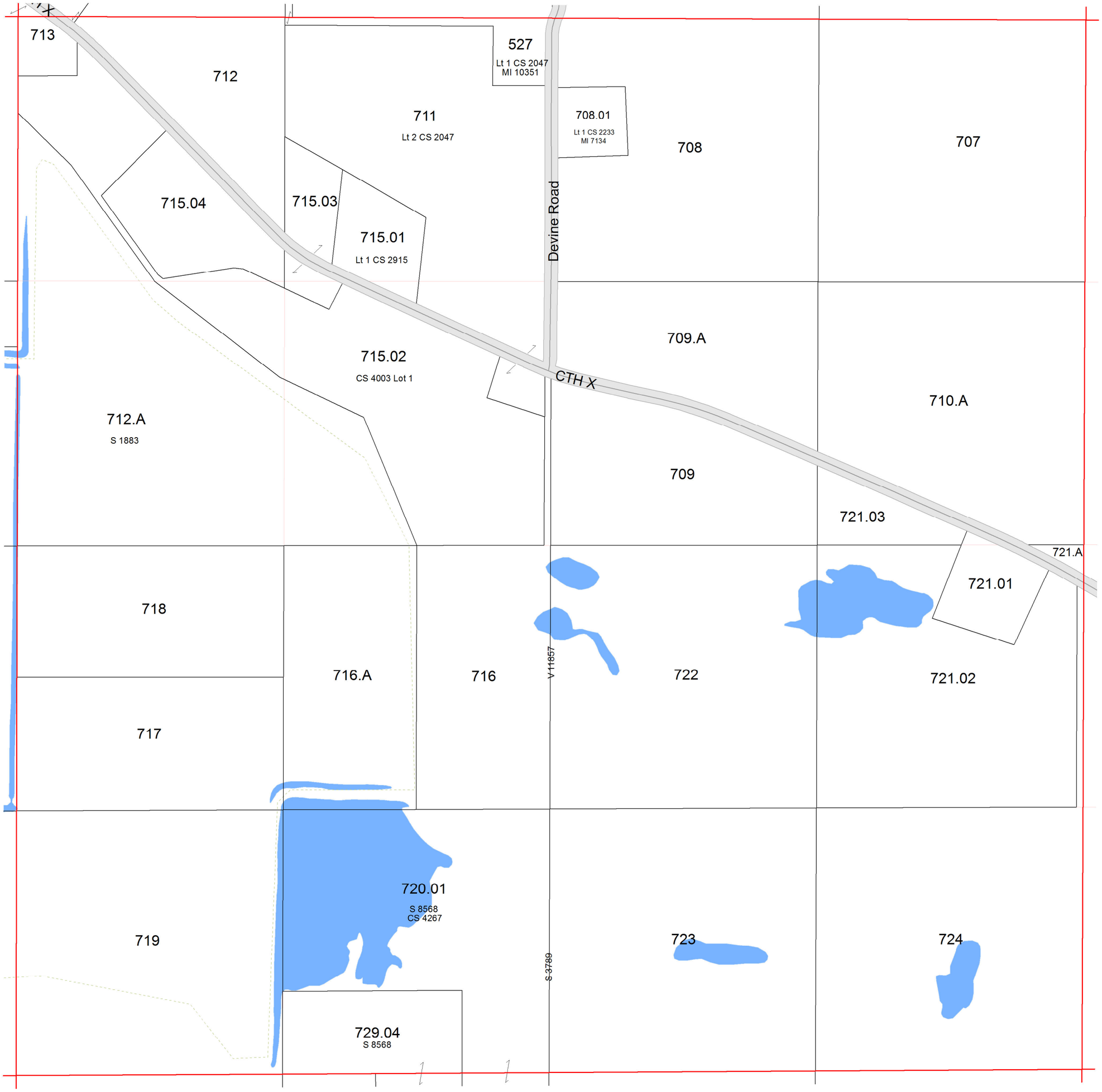

SEE SECTION 23 TOWN OF LEWISTON

SEE SECTION 19 TOWN OF FORT WINNEBAGO

SEE SECTION 25 TOWN OF LEWISTON

February 15, 2011
Columbia County Land Information

Section 24
T13N R8E

TOWN OF LEWISTON

SECTION 25 T13N R8E

1 inch = 400 feet 1:4,800

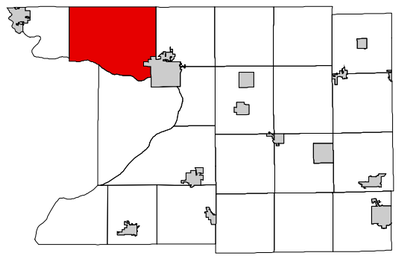

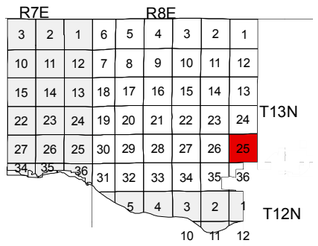

SEE SECTION 24 TOWN OF LEWISTON

SEE SECTION 26 TOWN OF LEWISTON

SEE SECTION 30 TOWN OF FORT WINNEBAGO

SEE SECTION 36 TOWN OF LEWISTON

February 15, 2011
Columbia County Land Information

Section 25
T13N R8E

TOWN OF LEWISTON

SECTION 26 T13N R8E

1 inch = 400 feet 1:4,800

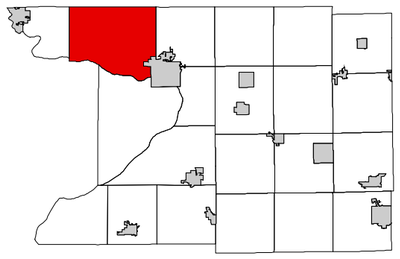

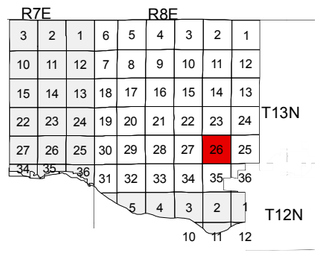

SEE SECTION 23 TOWN OF LEWISTON

SEE SECTION 27 TOWN OF LEWISTON

SEE SECTION 25 TOWN OF LEWISTON

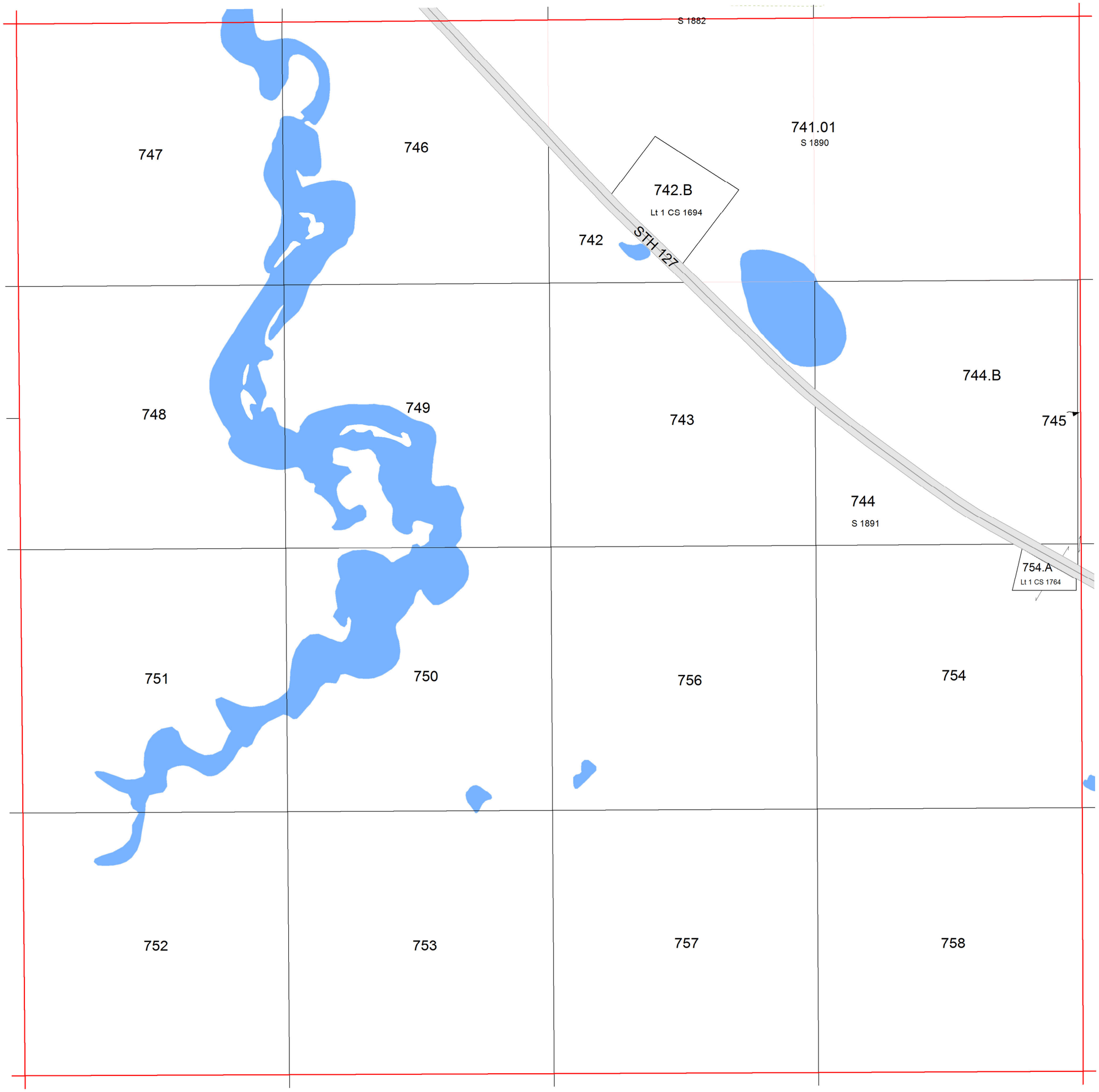

SEE SECTION 35 TOWN OF LEWISTON

February 15, 2011
Columbia County Land Information

Section 26
T13N R8E

TOWN OF LEWISTON

SECTION 27 T13N R8E

1 inch = 400 feet 1:4,800

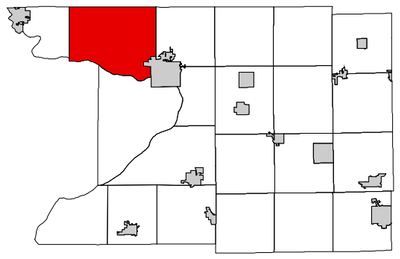

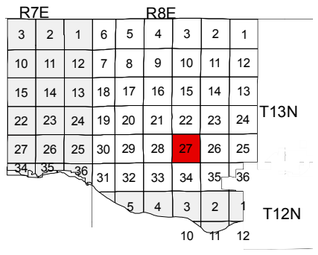

SEE SECTION 22 TOWN OF LEWISTON

SEE SECTION 28 TOWN OF LEWISTON

SEE SECTION 26 TOWN OF LEWISTON

SEE SECTION 34 TOWN OF LEWISTON

February 15, 2011
Columbia County Land Information

Section 27
T13N R8E

TOWN OF LEWISTON

SECTION 28 T13N R8E

1 inch = 400 feet 1:4,800

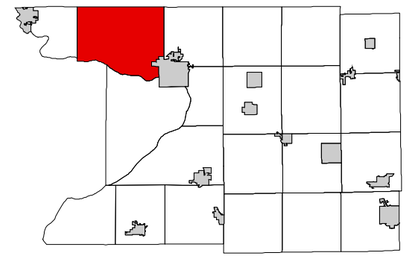

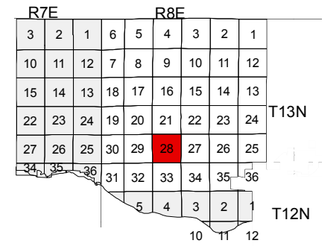

SEE SECTION 21 TOWN OF LEWISTON

SEE SECTION 29 TOWN OF LEWISTON

SEE SECTION 27 TOWN OF LEWISTON

SEE SECTION 33 TOWN OF LEWISTON

February 15, 2011
Columbia County Land Information

Section 28
T13N R8E

TOWN OF LEWISTON

SECTION 29 T13N R8E

1 inch = 400 feet 1:4,800

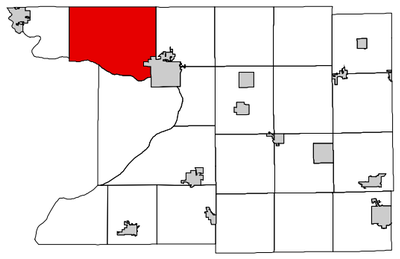

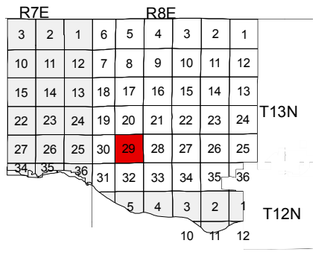

SEE SECTION 20 TOWN OF LEWISTON

SEE SECTION 30 TOWN OF LEWISTON

SEE SECTION 28 TOWN OF LEWISTON

SEE SECTION 32 TOWN OF LEWISTON

February 23, 2011
Columbia County Land Information

Section 29
T13N R8E

TOWN OF LEWISTON

SECTION 30 T13N R8E

1 inch = 400 feet 1:4,800

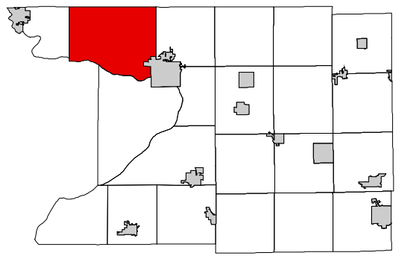

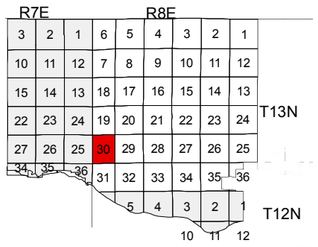

SEE SECTION 19 TOWN OF LEWISTON

SEE SECTION 25 TOWN OF LEWISTON

SEE SECTION 29 TOWN OF LEWISTON

SEE SECTION 31 TOWN OF LEWISTON

February 15, 2011
Columbia County Land Information

Section 30
T13N R8E

TOWN OF LEWISTON

SECTION 30 T13N R8E

1 inch = 400 feet 1:4,800

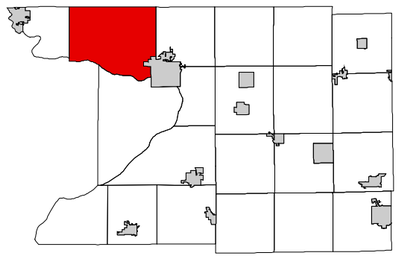

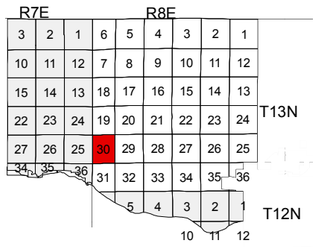

SEE SECTION 19 TOWN OF LEWISTON

SEE SECTION 25 TOWN OF LEWISTON

SEE SECTION 29 TOWN OF LEWISTON

SEE SECTION 31 TOWN OF LEWISTON

February 15, 2011
Columbia County Land Information

Section 30
T13N R8E

TOWN OF LEWISTON

SECTION 32 T13N R8E

1 inch = 400 feet 1:4,800

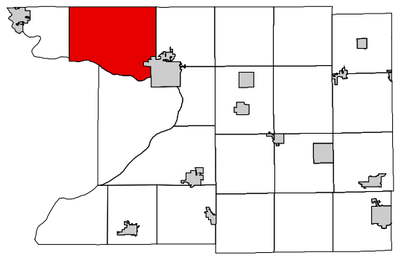

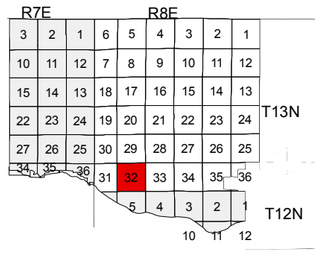

SEE SECTION 29 TOWN OF LEWISTON

SEE SECTION 31 TOWN OF LEWISTON

SEE SECTION 33 TOWN OF LEWISTON

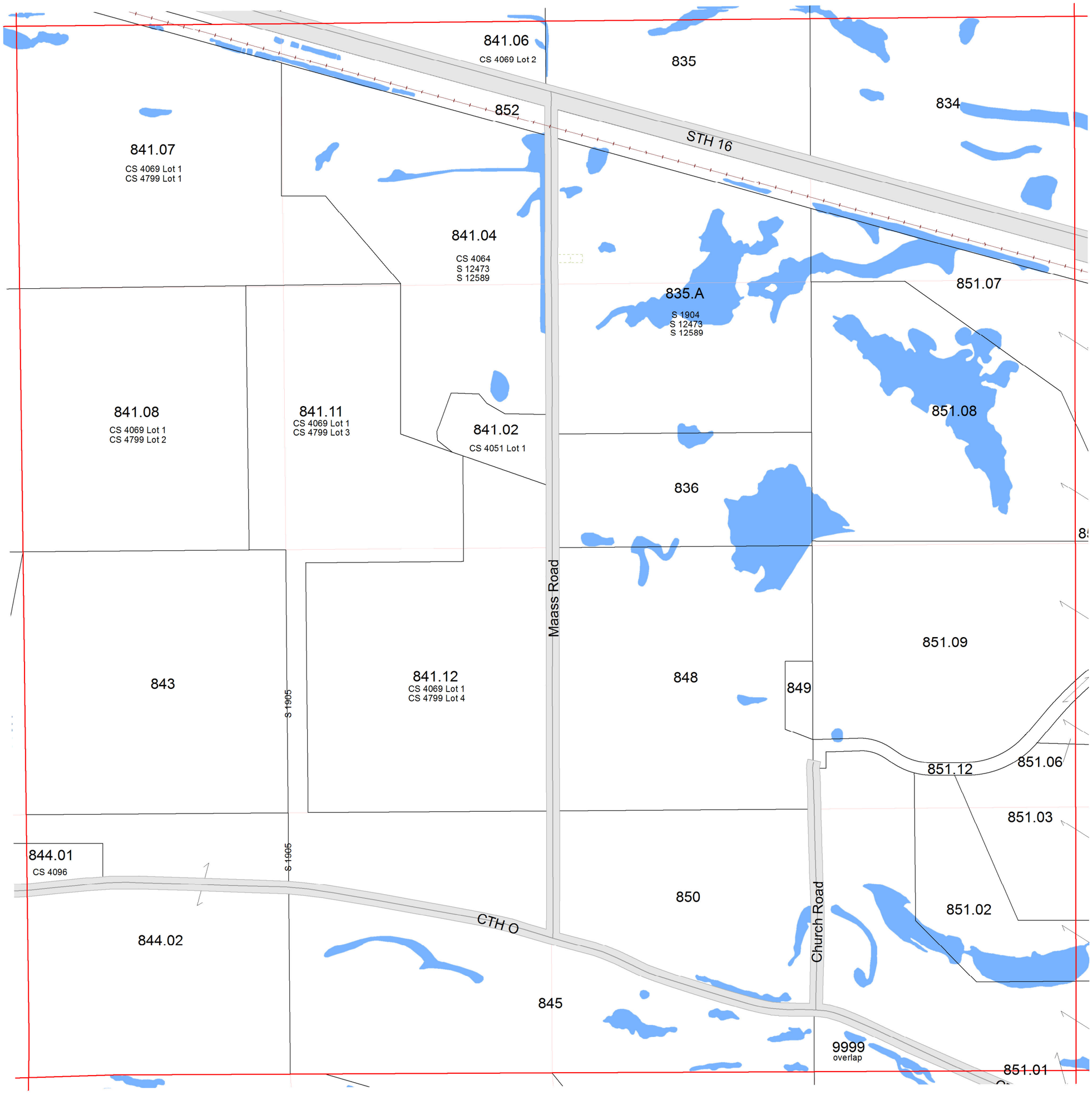

SEE SECTION 05 TOWN OF LEWISTON

February 15, 2011
Columbia County Land Information

Section 32
T13N R8E

TOWN OF LEWISTON

SECTION 33 T13N R8E

1 inch = 400 feet 1:4,800

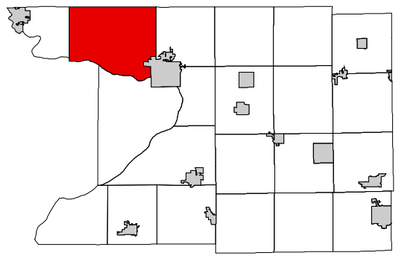

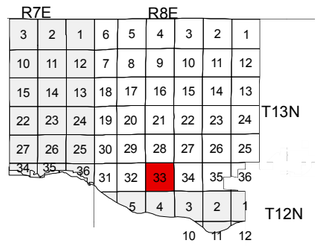

SEE SECTION 28 TOWN OF LEWISTON

SEE SECTION 32 TOWN OF LEWISTON

SEE SECTION 34 TOWN OF LEWISTON

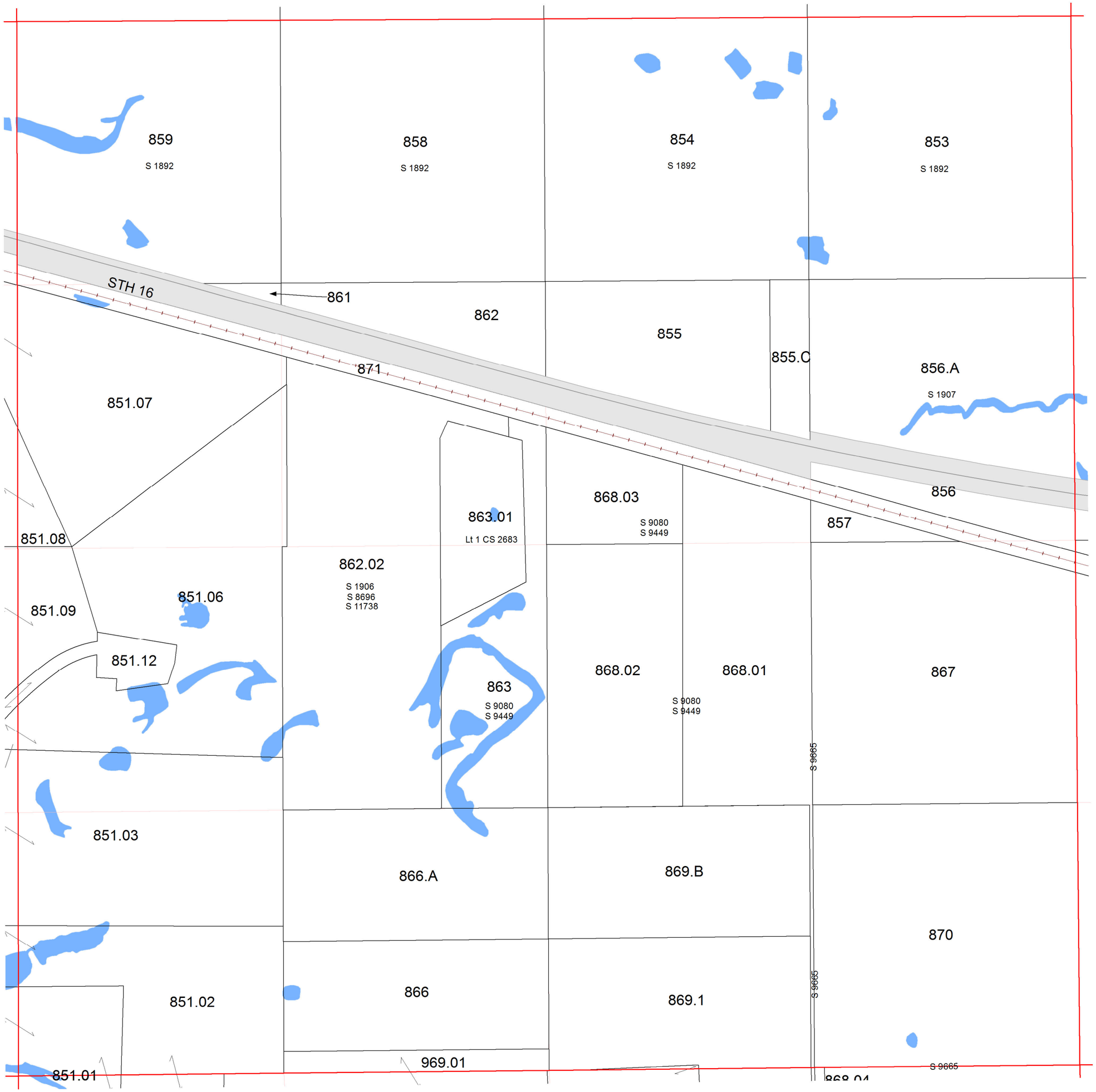

SEE SECTION 04 TOWN OF LEWISTON

February 15, 2011
Columbia County Land Information

Section 33
T13N R8E

TOWN OF LEWISTON

SECTION 34 T13N R8E

1 inch = 400 feet 1:4,800

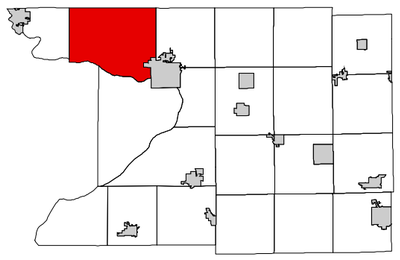

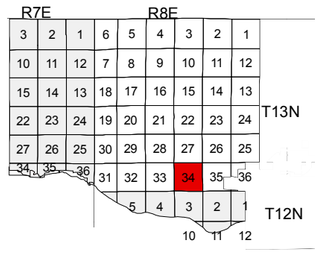

SEE SECTION 27 TOWN OF LEWISTON

SEE SECTION 33 TOWN OF LEWISTON

SEE SECTION 35 TOWN OF LEWISTON

878.04
879.06
CS 4134 Lot 3
CS 4248
878.06
878.05
879.05
CS 4134 Lot 2
879.B
Lt 1 CS 557
879.01
CS 4134 Lot 1
878.02
CS 4102 Lt 2
878.01
CS 4102 Lot 1
873
872
Klappstein Road
885.H
S 1912
885.F
880.A
S 1907
882.A
S 1907
S 1908
874
S 1907
875
S 1908
S 1918
876
898.A1
MI 10781
898.A2
MI 7083
MI 10781
876.1
876.C
MI 7084
876.A
MI 10352
876.D
876.B
877
MI 10352
880
S 1917
882
STH 16
898.A
MI 10781
887.A
Lt 1 CS 878
885.C
885.B
S 9015
885.A
881
CANADIAN PACIFIC R.S.
887
S 1908
885
891
Industrial Road
1201
S 10569
888.01
Lt 1 CS 2948
888.A
Lt 1 CS 1102
888
884
883.1
883
883.2
S 1873
885.I
CS 1810 Lot 2
S 1913
S 1869
885.E
CS 1810 Lot 1
S 1913
S 1869
890
S 1913
S 1869
886.1
S 1869
S 8472
CTH O
886.2
S 1869
S 8472
886.B
S 1872
S 1869
889.A
S 1869
889
Lt 1 CS 1568
S 1869
886
Lt 1 CS 3002
886.C
952

SEE SECTION 03 TOWN OF LEWISTON

February 15, 2011
Columbia County Land Information

Section 34
T13N R8E

TOWN OF LEWISTON

SECTION 35 T13N R8E

1 inch = 400 feet 1:4,800

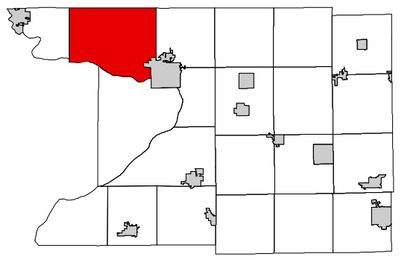

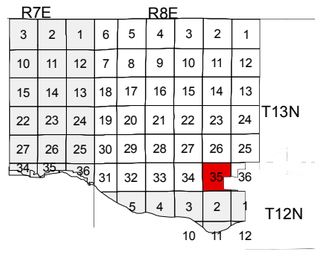

SEE SECTION 26 TOWN OF LEWISTON

SEE SECTION 34 TOWN OF LEWISTON

SEE CITY OF PORTAGE

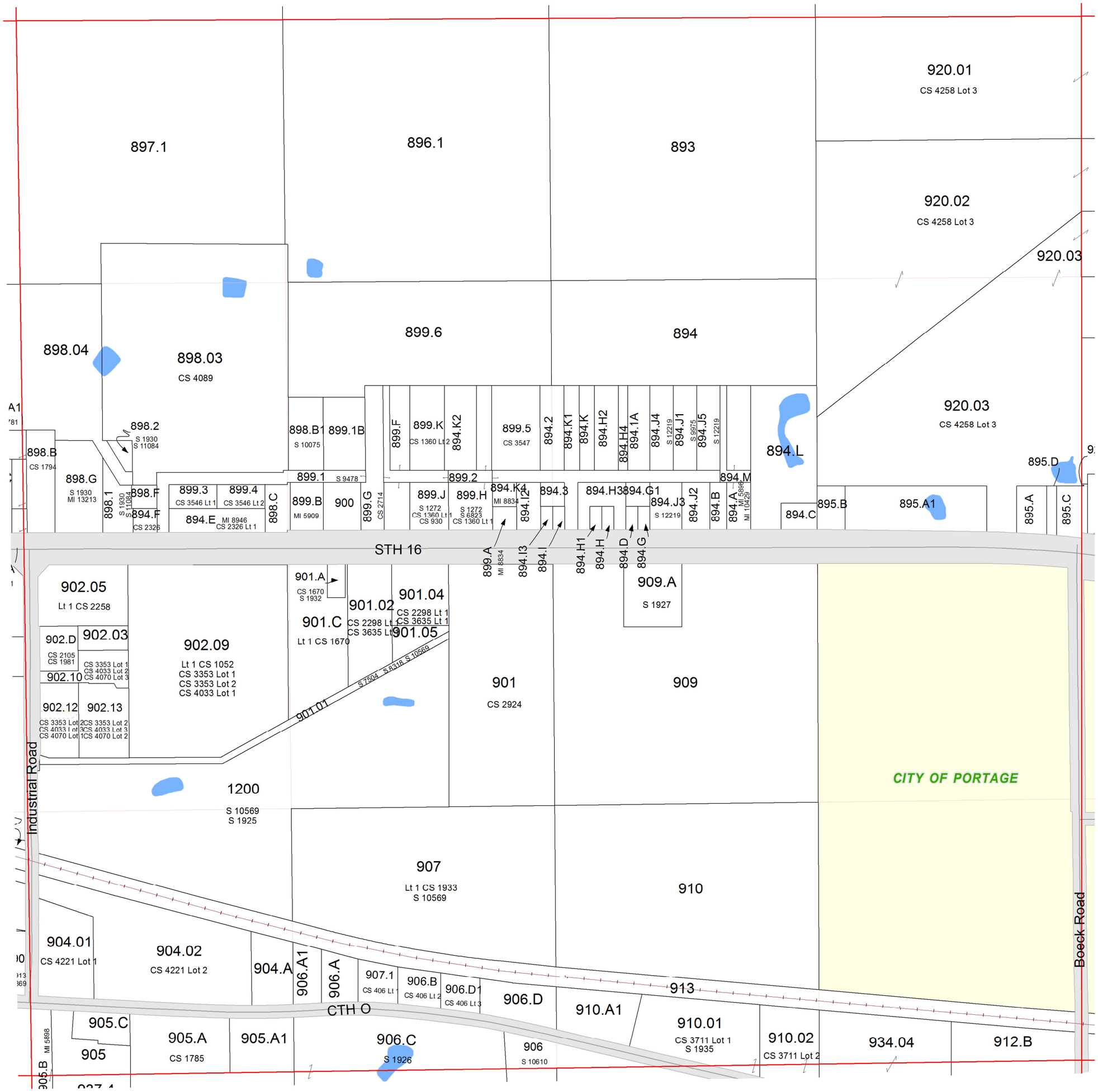

SEE SECTION 02 TOWN OF LEWISTON

February 15, 2011
Columbia County Land Information

Section 35
T13N R8E

TOWN OF LEWISTON

SECTION 36 T13N R8E

1 inch = 400 feet 1:4,800

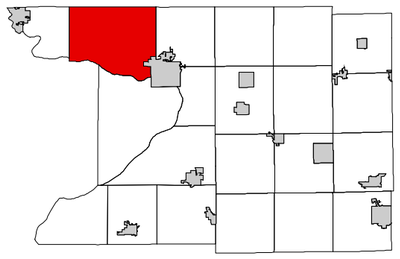

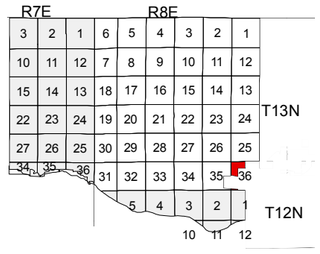

SEE SECTION 25 TOWN OF LEWISTON

SEE SECTION 35 TOWN OF LEWISTON

SEE CITY OF PORTAGE

920.01
CS 4258 Lot 3

920.02
CS 4258 Lot 3

920.03
CS 4258 Lot 3

921.07
Lt 1 CS 1863
MI 7072
CS 2695
Lt 1 CS 4048
Lt 1 CS 4349

921.08
Lt 1 CS 2695
Lt 2 CS 4048
Lt 3 CS 4048
Lt 2 CS 4349

921.09
Lt 1 CS 2695
Lt 2 CS 4048
Lt 3 CS 4048
Lt 3 CS 4349

921.C

921.03
Lt 1 CS 2696

921.B
CS 249

921.D
Lt 1 CS 994

919.03

919.04

919.01
Lt 1 CS 2440
MI 8077

919.02
Lt 2 CS 2440

916
MI 5903
MI 5891

927

928.1

STH 127

Columbia Drive

S 1940

Smith Road

Riley Road

CITY OF PORTAGE

I-39

STH 16

Murphy Road

Mohr Road

Boeck Road

SEE CITY OF PORTAGE

February 15, 2011
Columbia County Land Information

Section 36
T13N R8E