TOWN OF LOWVILLE

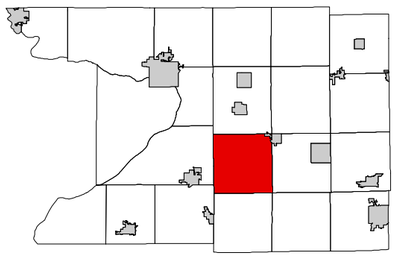

6	5	4	3	2	1
7	8	9	10	11	12
18	17	16	15	14	13
19	20	21	22	23	24
30	29	28	27	26	25
31	32	33	34	35	36

SEE TOWN OF WYOCENA

SEE TOWN OF DEKORRA

SEE TOWN OF OTSEGO

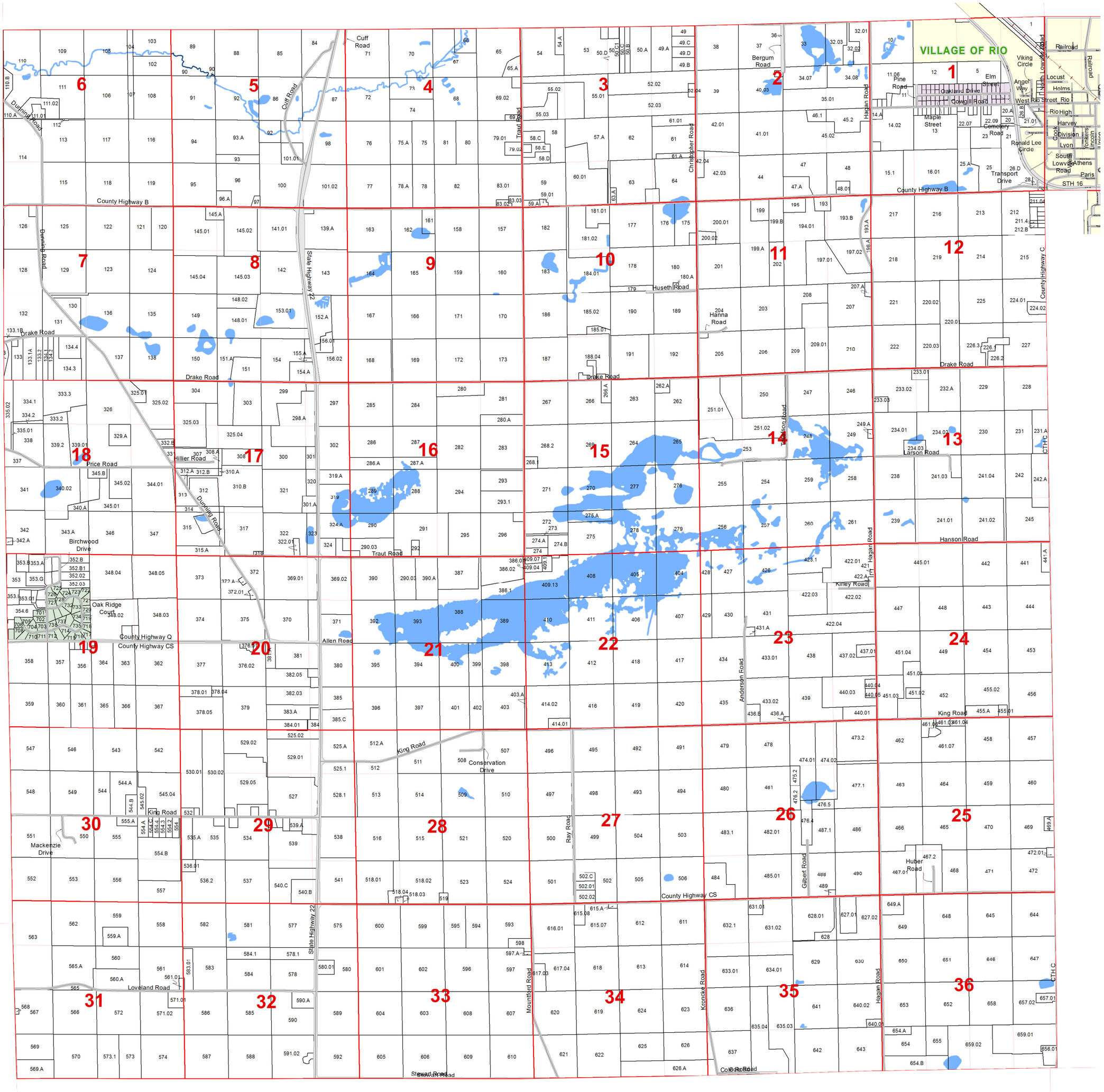

SEE TOWN OF LEEDS

March 20, 2013
Columbia County Land Information

TOWN OF LOWVILLE

SECTION 1 T11N R10E

1 inch = 400 feet 1:4,800

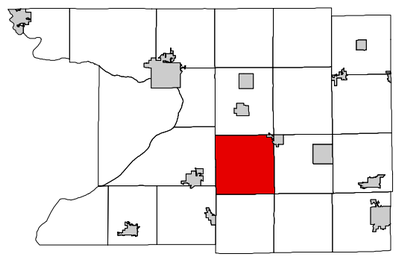

6	5	4	3	2	1
7	8	9	10	11	12
18	17	16	15	14	13
19	20	21	22	23	24
30	29	28	27	26	25
31	32	33	34	35	36

SEE SECTION 36 - TOWN OF WYOCENA

SEE SECTION 2 - TOWN OF LOWVILLE

SEE VILLAGE OF RIO

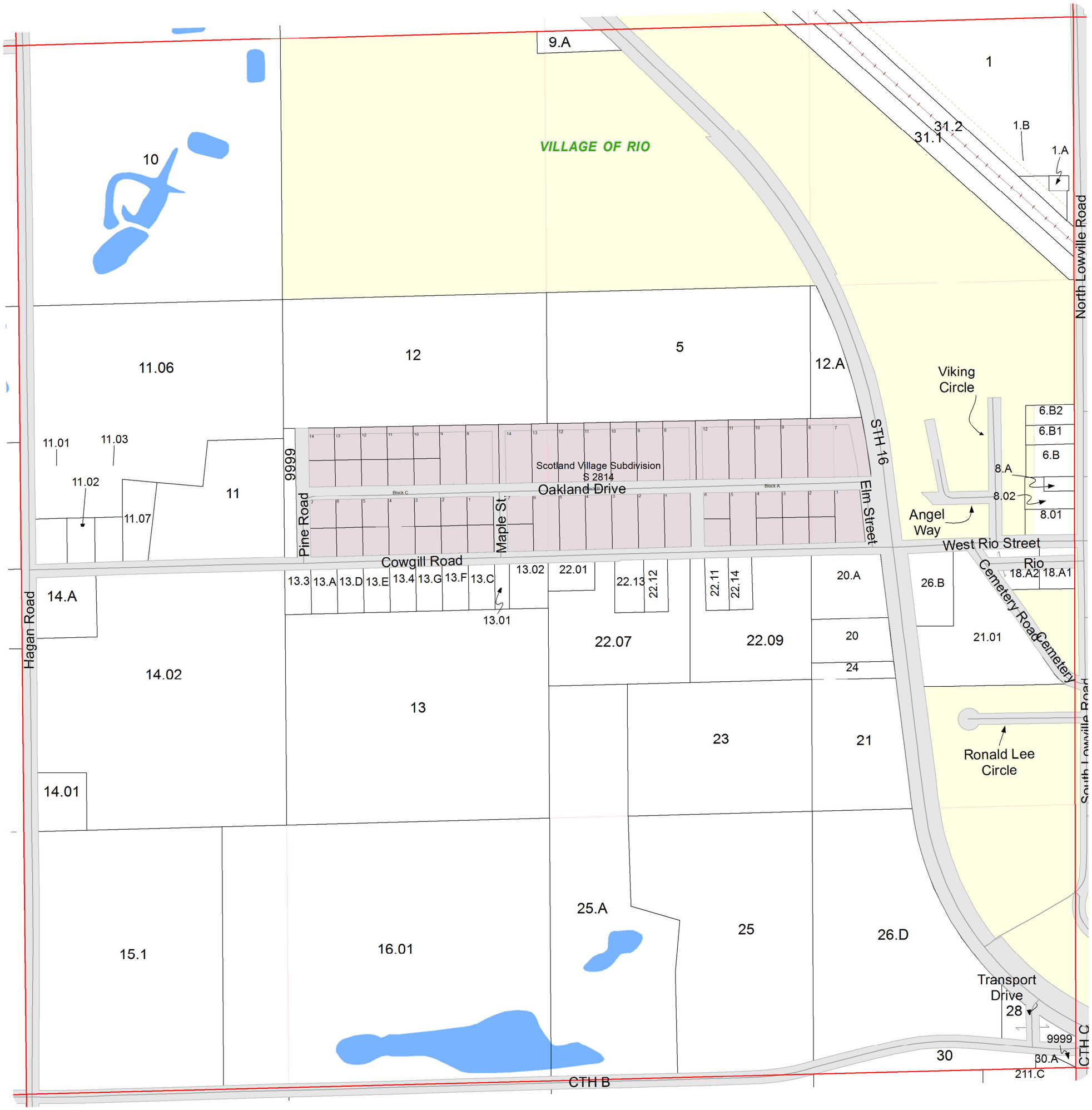

SEE SECTION 12 - TOWN OF LOWVILLE

March 20, 2013
Columbia County Land Information

See Detail Map Page for map of small parcels and subdivisions

Section 01
T11N R10E

TOWN OF LOWVILLE

SECTION 1 T11N R10E

1 inch = 200 feet 1:2,400

SEE SECTION 1 - TOWN OF LOWVILLE

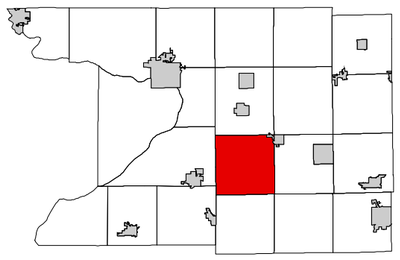

6	5	4	3	2	1
7	8	9	10	11	12
18	17	16	15	14	13
19	20	21	22	23	24
30	29	28	27	26	25
31	32	33	34	35	36

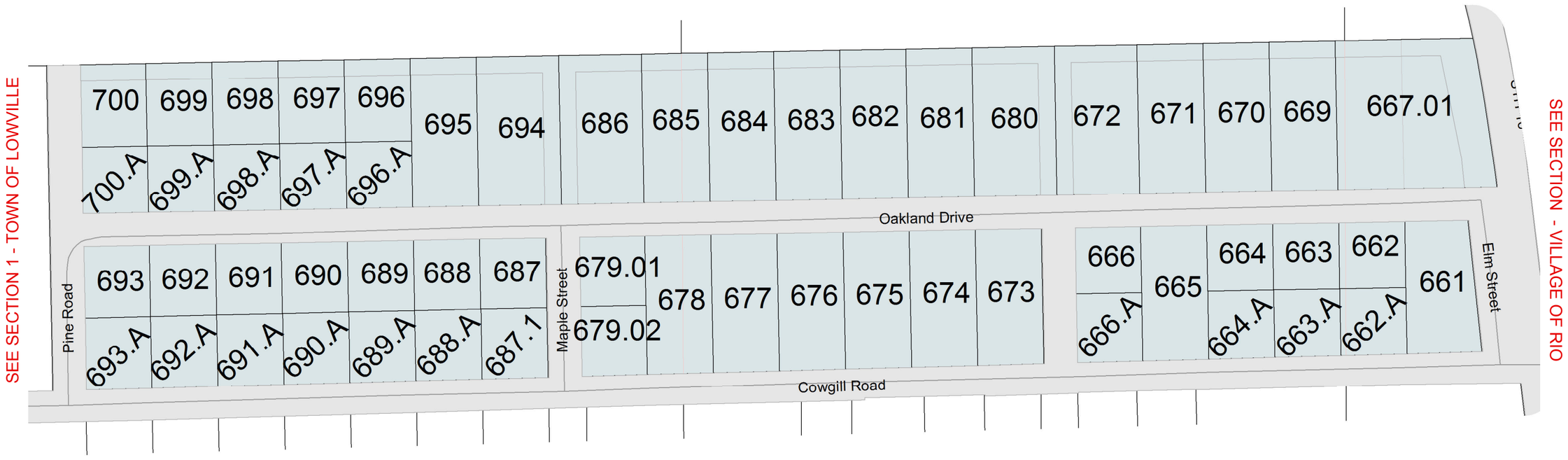

SEE SECTION 1 - TOWN OF LOWVILLE

TOWN OF LOWVILLE

SECTION 2 T11N R10E

1 inch = 400 feet 1:4,800

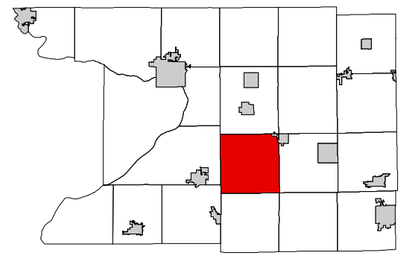

6	5	4	3	2	1
7	8	9	10	11	12
18	17	16	15	14	13
19	20	21	22	23	24
30	29	28	27	26	25
31	32	33	34	35	36

SEE SECTION 35 - TOWN OF WYOCENA

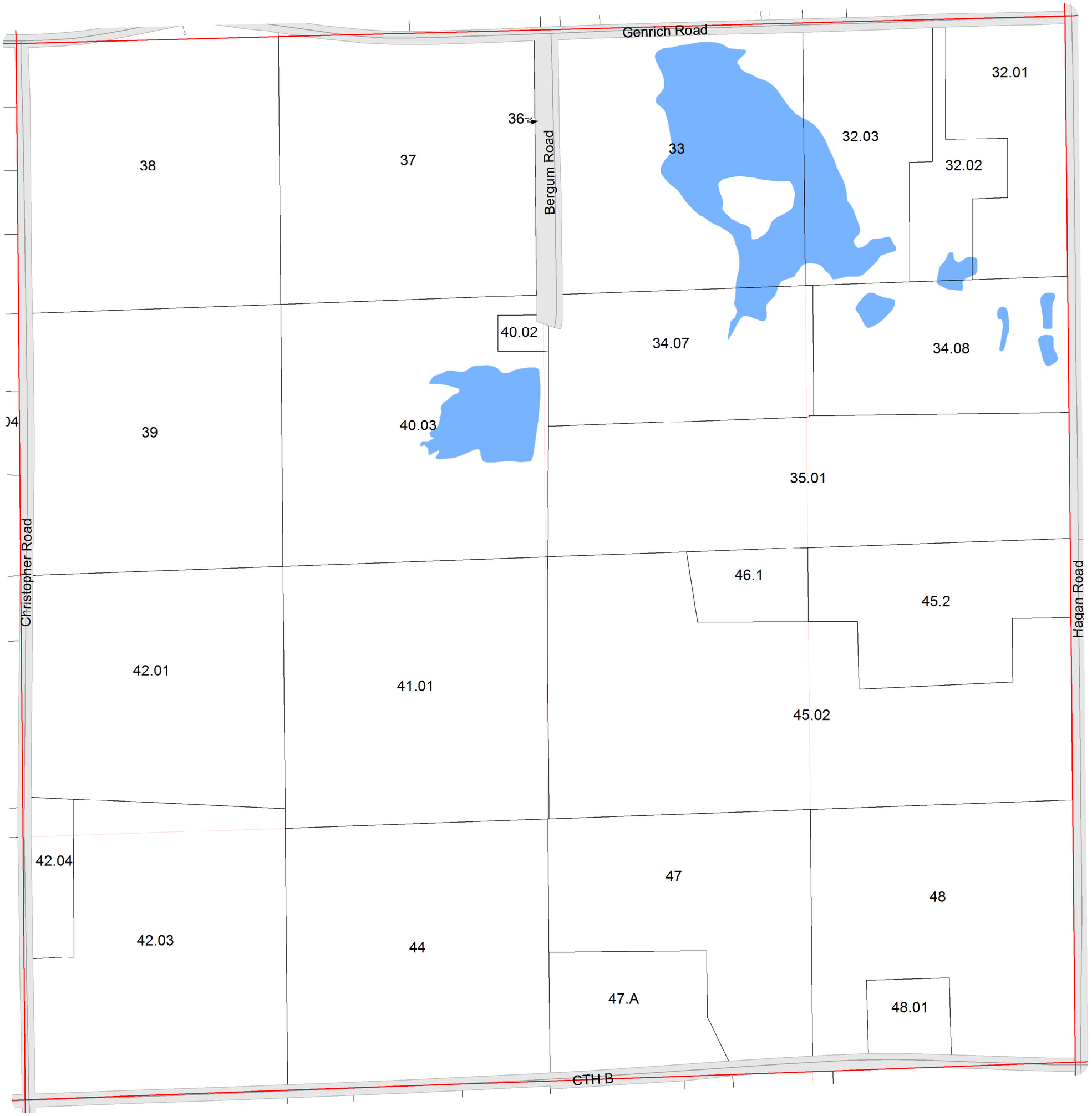

SEE SECTION 3 - TOWN OF LOWVILLE

SEE SECTION 1 - TOWN OF LOWVILLE

SEE SECTION 11 - TOWN OF LOWVILLE

March 20, 2013
Columbia County Land Information

Section 02
T11N R10E

TOWN OF LOWVILLE

SECTION 3 T11N R10E

1 inch = 400 feet 1:4,800

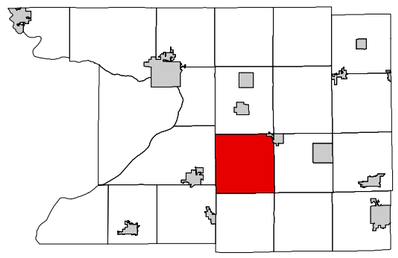

6	5	4	3	2	1
7	8	9	10	11	12
18	17	16	15	14	13
19	20	21	22	23	24
30	29	28	27	26	25
31	32	33	34	35	36

SEE SECTION 34 - TOWN OF WYOCENA

SEE SECTION 4 - TOWN OF LOWVILLE

SEE SECTION 2 - TOWN OF LOWVILLE

SEE SECTION 10 - TOWN OF LOWVILLE

March 20, 2013
Columbia County Land Information

Section 03
T11N R10E

TOWN OF LOWVILLE

SECTION 4 T11N R10E

1 inch = 400 feet 1:4,800

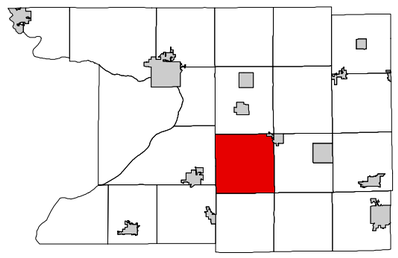

6	5	4	3	2	1
7	8	9	10	11	12
18	17	16	15	14	13
19	20	21	22	23	24
30	29	28	27	26	25
31	32	33	34	35	36

SEE SECTION 33 - TOWN OF WYOCENA

SEE SECTION 5 - TOWN OF LOWVILLE

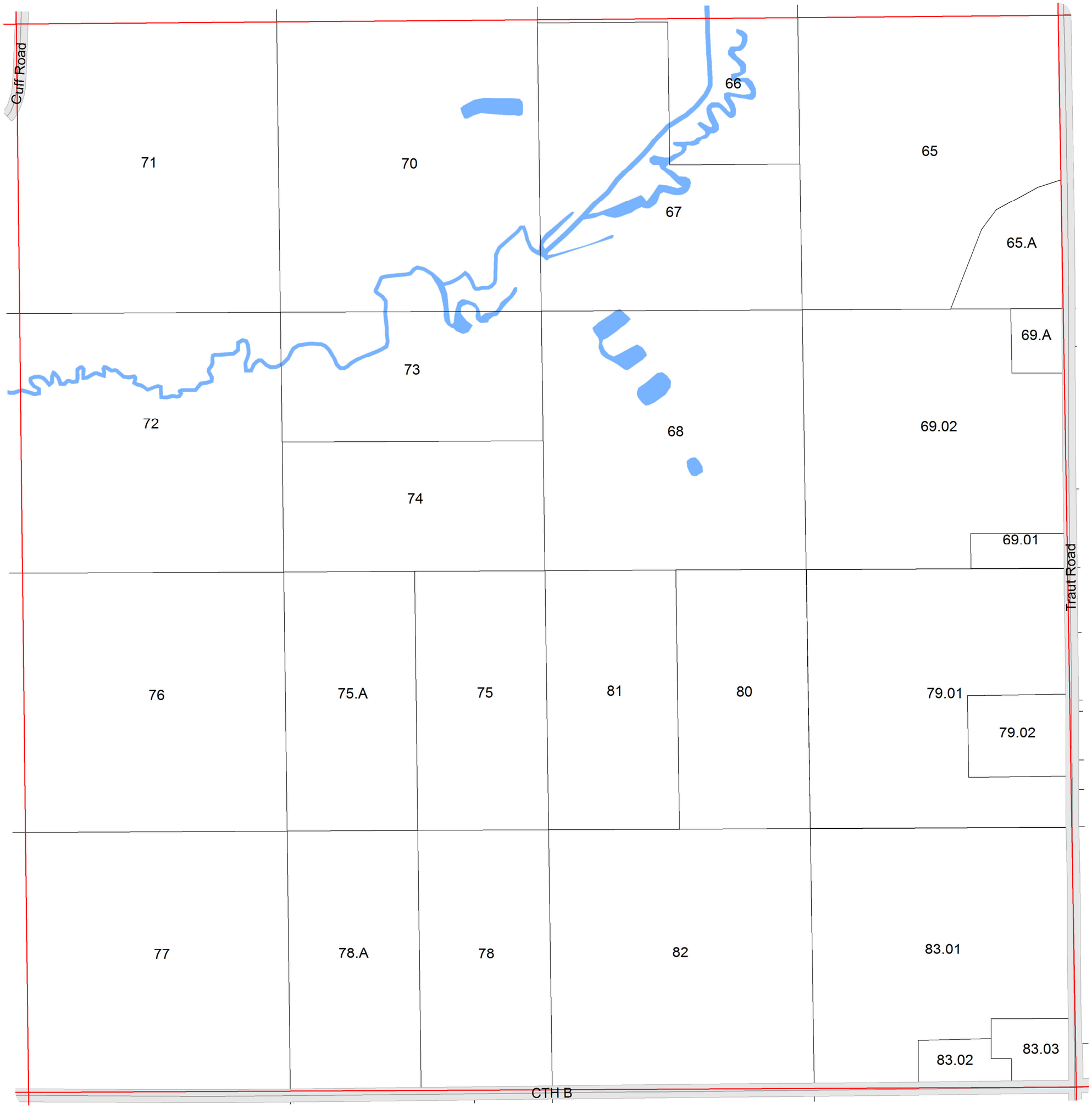

SEE SECTION 3 - TOWN OF LOWVILLE

SEE SECTION 9 - TOWN OF LOWVILLE

March 20, 2013
Columbia County Land Information

Section 04
T11N R10E

TOWN OF LOWVILLE

SECTION 5 T11N R10E

1 inch = 400 feet 1:4,800

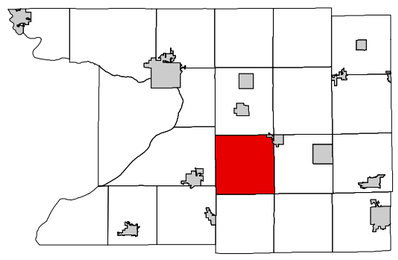

6	5	4	3	2	1
7	8	9	10	11	12
18	17	16	15	14	13
19	20	21	22	23	24
30	29	28	27	26	25
31	32	33	34	35	36

SEE SECTION 32 - TOWN OF WYOCENA

SEE SECTION 6 - TOWN OF LOWVILLE

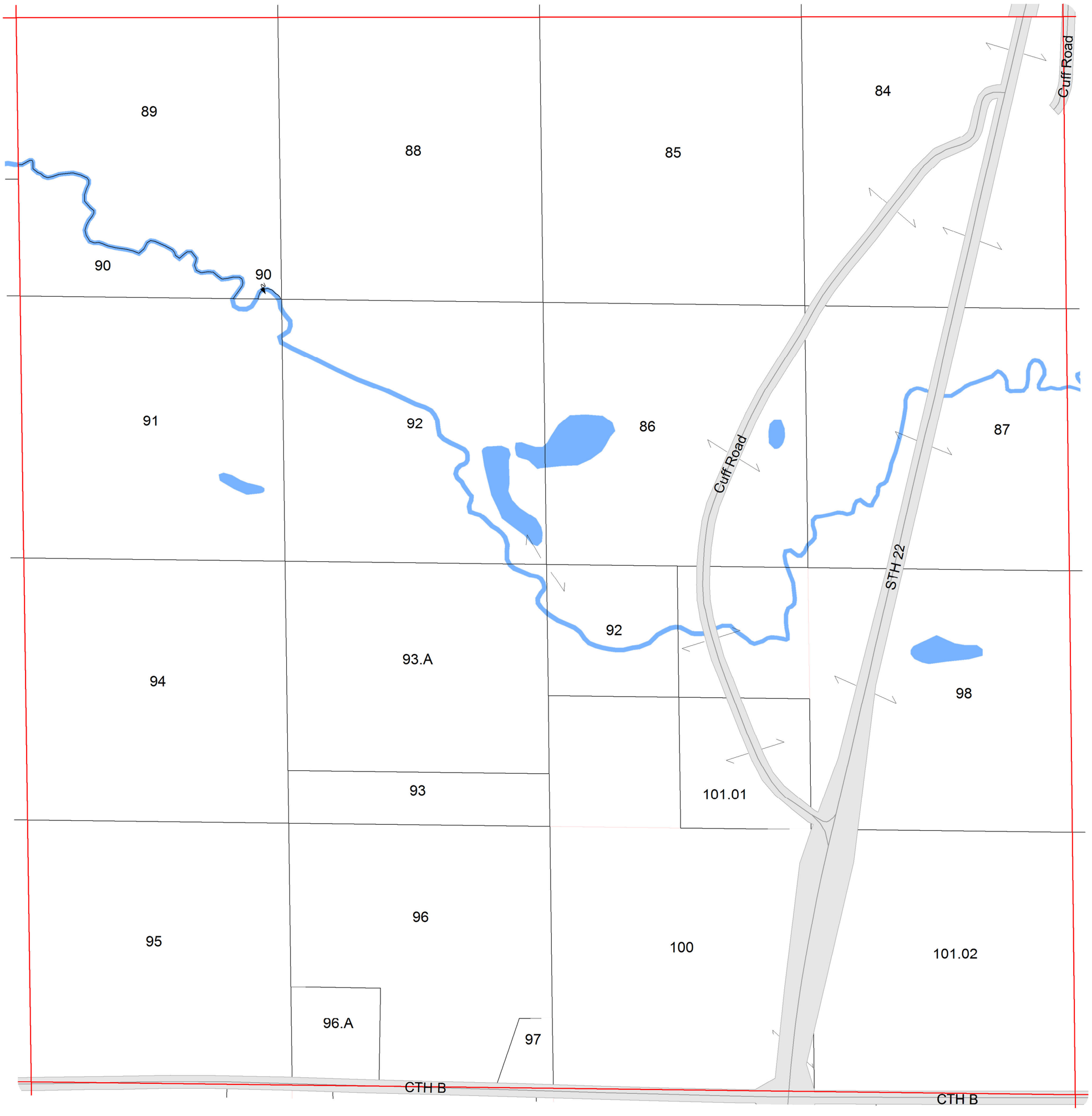

SEE SECTION 4 - TOWN OF LOWVILLE

SEE SECTION 8 - TOWN OF LOWVILLE

March 20, 2013
Columbia County Land Information

Section 05
T11N R10E

TOWN OF LOWVILLE

SECTION 6 T11N R10E

1 inch = 400 feet 1:4,800

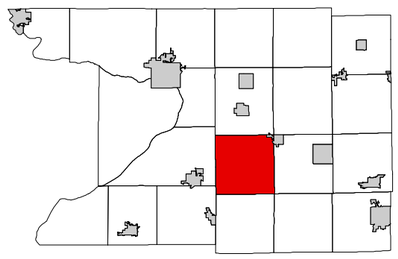

6	5	4	3	2	1
7	8	9	10	11	12
18	17	16	15	14	13
19	20	21	22	23	24
30	29	28	27	26	25
31	32	33	34	35	36

SEE SECTION 31 - TOWN OF WYOCENA

SEE SECTION 12 - TOWN OF DEKORRA

SEE SECTION 5 - TOWN OF LOWVILLE

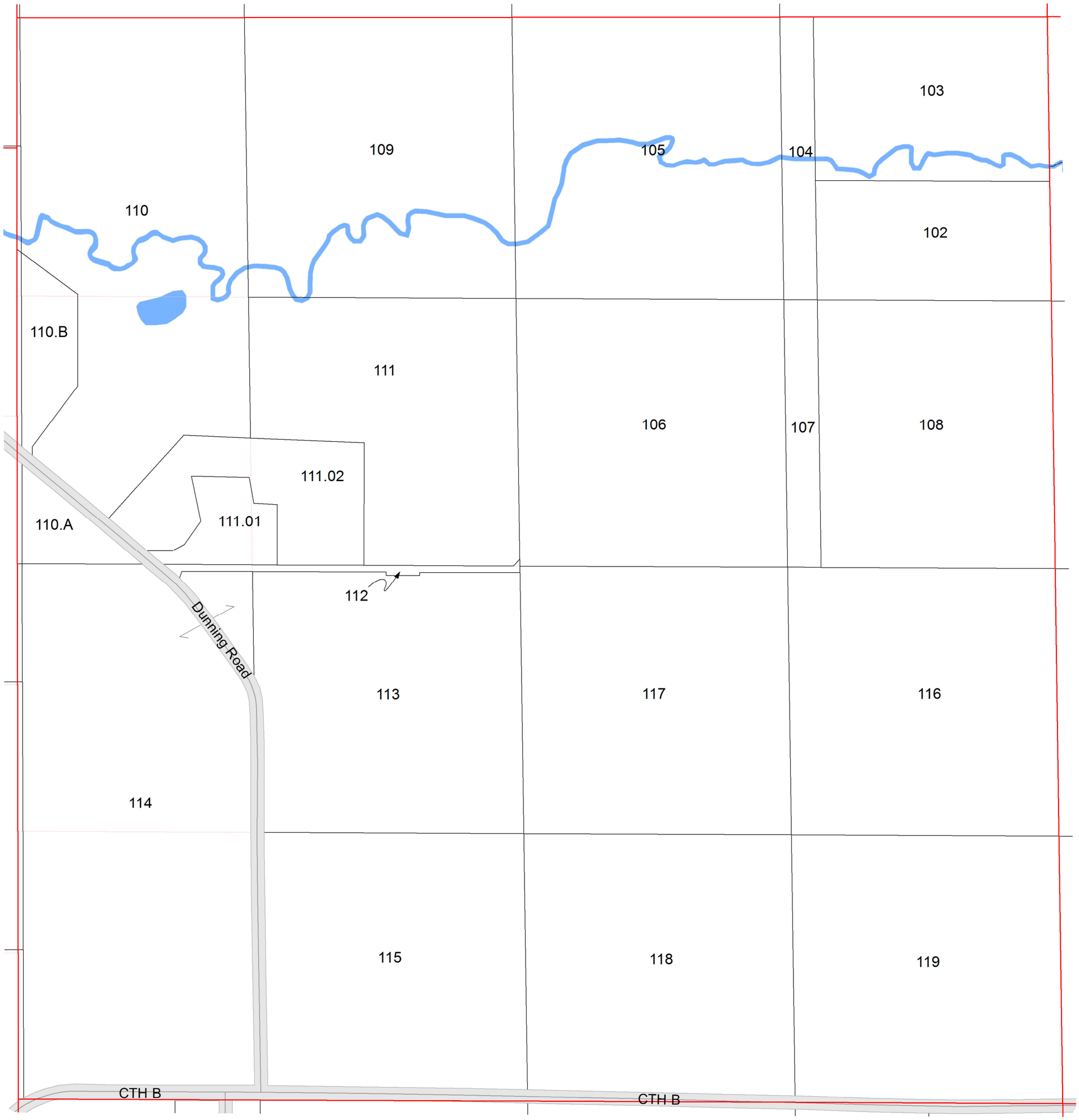

SEE SECTION 7 - TOWN OF LOWVILLE

March 20, 2013
Columbia County Land Information

Section 06
T11N R10E

TOWN OF LOWVILLE

SECTION 7 T11N R10E

1 inch = 400 feet 1:4,800

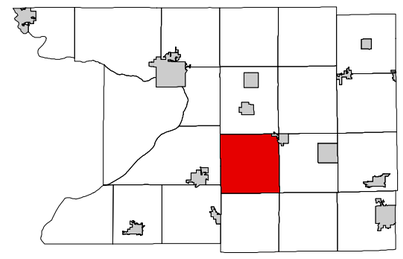

6	5	4	3	2	1
7	8	9	10	11	12
18	17	16	15	14	13
19	20	21	22	23	24
30	29	28	27	26	25
31	32	33	34	35	36

SEE SECTION 6 - TOWN OF LOWVILLE

SEE SECTION 13 - TOWN OF DEKORRA

SEE SECTION 8 - TOWN OF LOWVILLE

SEE SECTION 18 - TOWN OF LOWVILLE

March 20, 2013
Columbia County Land Information

Section 07
T11N R10E

TOWN OF LOWVILLE

SECTION 8 T11N R10E

1 inch = 400 feet 1:4,800

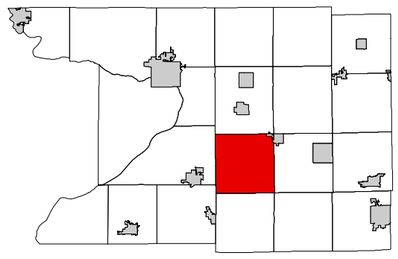

6	5	4	3	2	1
7	8	9	10	11	12
18	17	16	15	14	13
19	20	21	22	23	24
30	29	28	27	26	25
31	32	33	34	35	36

SEE SECTION 5 - TOWN OF LOWVILLE

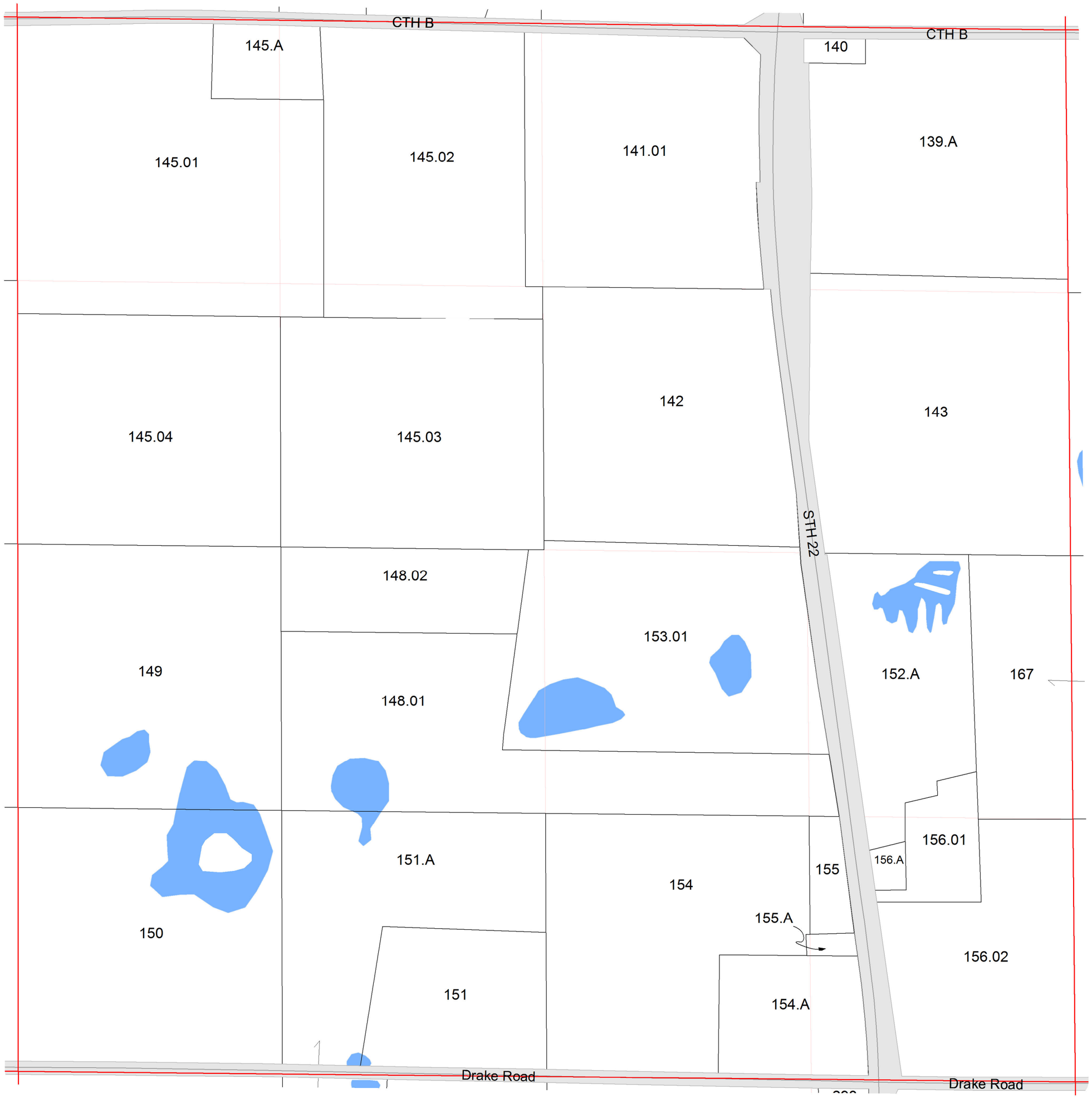

SEE SECTION 7 - TOWN OF LOWVILLE

SEE SECTION 9 - TOWN OF LOWVILLE

SEE SECTION 17 - TOWN OF LOWVILLE

March 20, 2013
Columbia County Land Information

Section 08
T11N R10E

TOWN OF LOWVILLE

SECTION 9 T11N R10E

1 inch = 400 feet 1:4,800

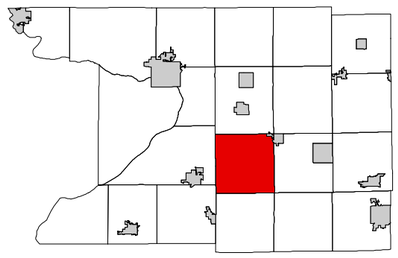

6	5	4	3	2	1
7	8	9	10	11	12
18	17	16	15	14	13
19	20	21	22	23	24
30	29	28	27	26	25
31	32	33	34	35	36

SEE SECTION 4 - TOWN OF LOWVILLE

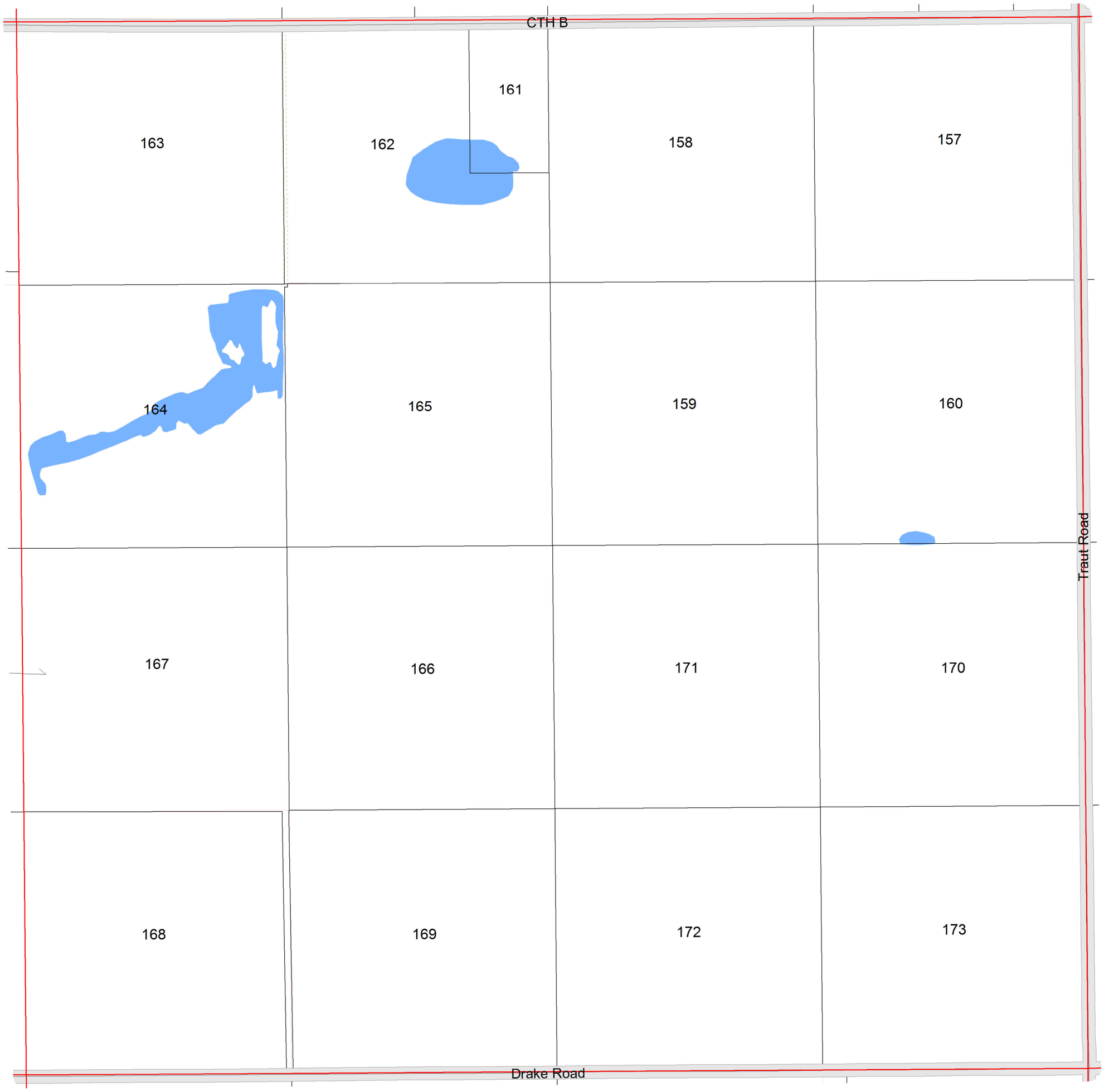

SEE SECTION 8 - TOWN OF LOWVILLE

SEE SECTION 10 - TOWN OF LOWVILLE

SEE SECTION 16 - TOWN OF LOWVILLE

March 20, 2013
Columbia County Land Information

Section 09
T11N R10E

TOWN OF LOWVILLE

SECTION 10 T11N R10E

1 inch = 400 feet 1:4,800

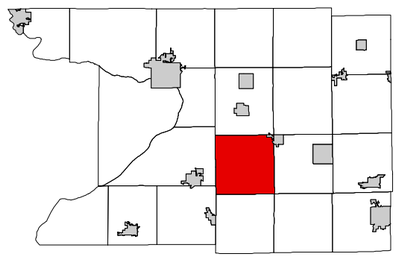

6	5	4	3	2	1
7	8	9	10	11	12
18	17	16	15	14	13
19	20	21	22	23	24
30	29	28	27	26	25
31	32	33	34	35	36

SEE SECTION 3 - TOWN OF LOWVILLE

SEE SECTION 9 - TOWN OF LOWVILLE

SEE SECTION 11 - TOWN OF LOWVILLE

SEE SECTION 15 - TOWN OF LOWVILLE

March 20, 2013
Columbia County Land Information

Section 10
T11N R10E

TOWN OF LOWVILLE

SECTION 11 T11N R10E

1 inch = 400 feet 1:4,800

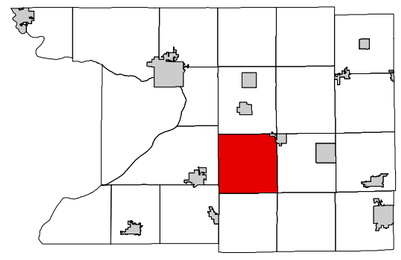

6	5	4	3	2	1
7	8	9	10	11	12
18	17	16	15	14	13
19	20	21	22	23	24
30	29	28	27	26	25
31	32	33	34	35	36

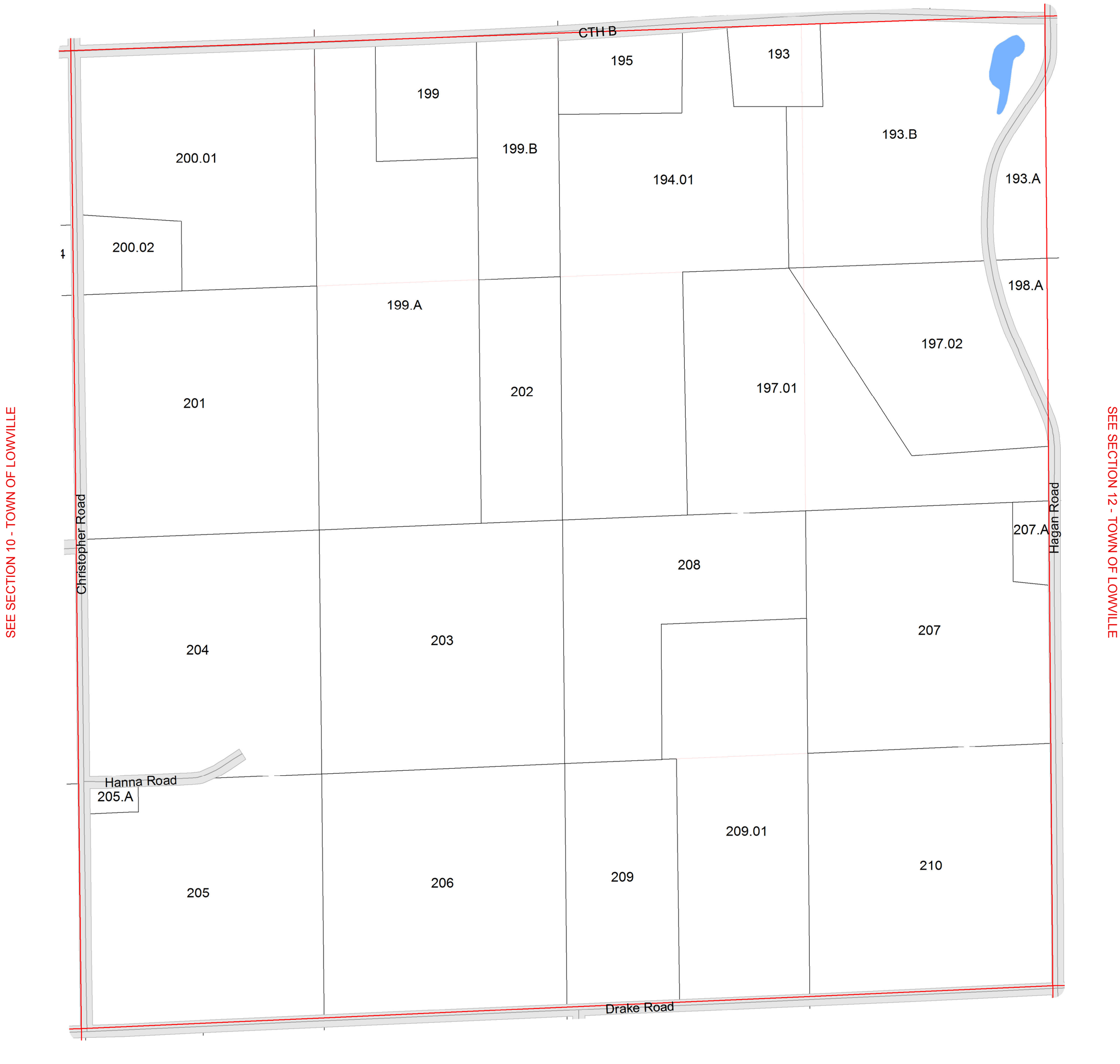

March 20, 2013
Columbia County Land Information

Section 11
T11N R10E

TOWN OF LOWVILLE

SECTION 12 T11N R10E

1 inch = 400 feet 1:4,800

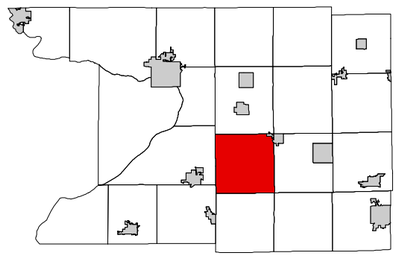

6	5	4	3	2	1
7	8	9	10	11	12
18	17	16	15	14	13
19	20	21	22	23	24
30	29	28	27	26	25
31	32	33	34	35	36

SEE SECTION 1 - TOWN OF LOWVILLE

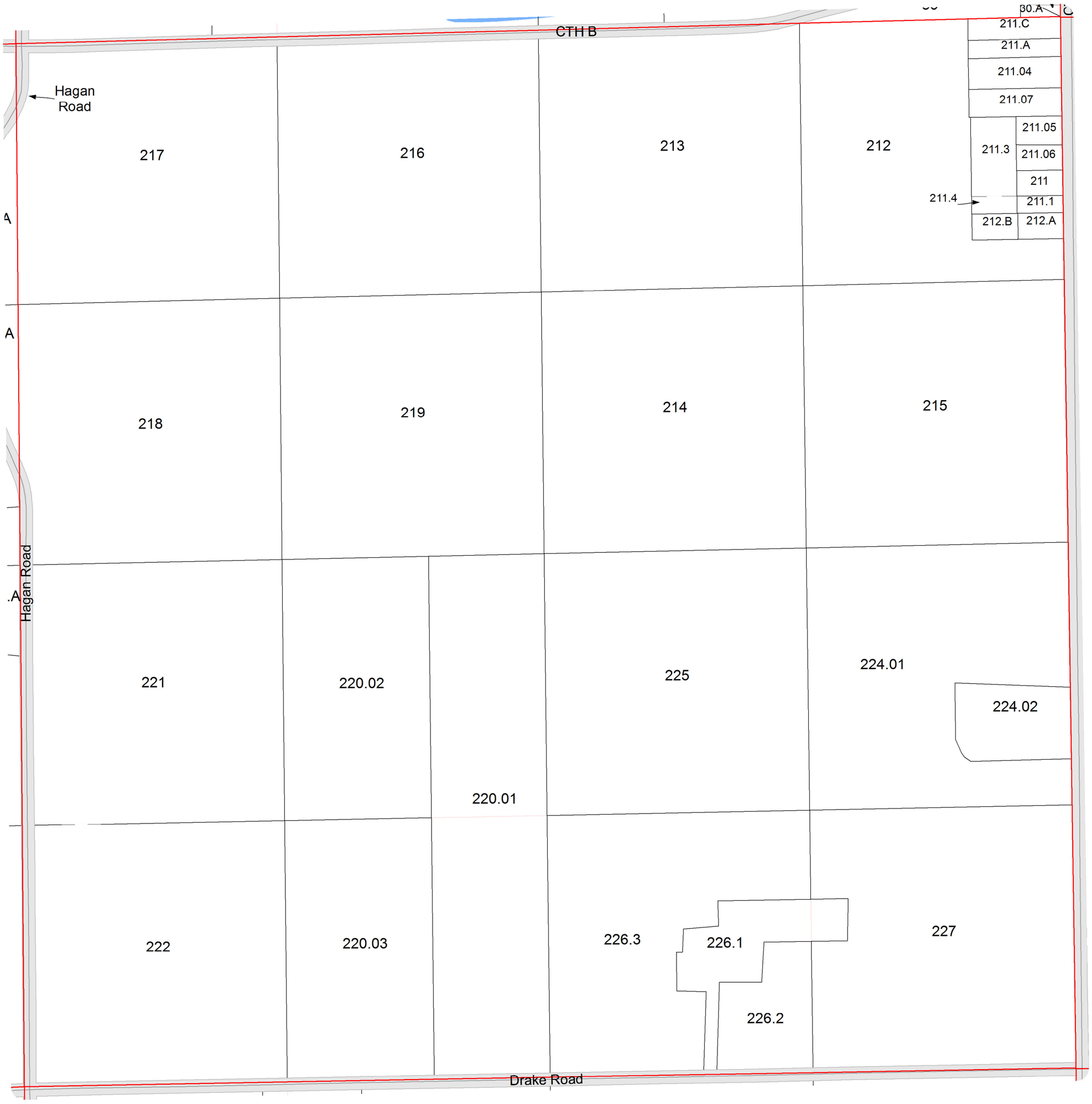

SEE SECTION 11 - TOWN OF LOWVILLE

SEE SECTION 7 - TOWN OF OTSEGO

SEE SECTION 13 - TOWN OF LOWVILLE

March 20, 2013
Columbia County Land Information

Section 12
T11N R10E

TOWN OF LOWVILLE

SECTION 13 T11N R10E

1 inch = 400 feet 1:4,800

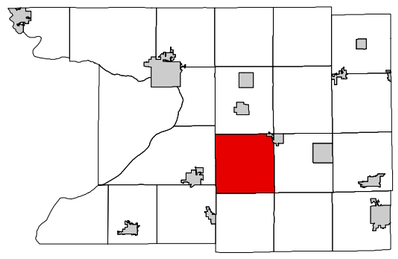

6	5	4	3	2	1
7	8	9	10	11	12
18	17	16	15	14	13
19	20	21	22	23	24
30	29	28	27	26	25
31	32	33	34	35	36

SEE SECTION 12 - TOWN OF LOWVILLE

SEE SECTION 14 - TOWN OF LOWVILLE

SEE SECTION 18 - TOWN OF OTSEGO

SEE SECTION 24 - TOWN OF LOWVILLE

TOWN OF LOWVILLE

SECTION 14 T11N R10E

1 inch = 400 feet 1:4,800

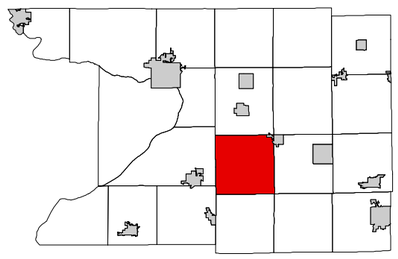

6	5	4	3	2	1
7	8	9	10	11	12
18	17	16	15	14	13
19	20	21	22	23	24
30	29	28	27	26	25
31	32	33	34	35	36

SEE SECTION 11 - TOWN OF LOWVILLE

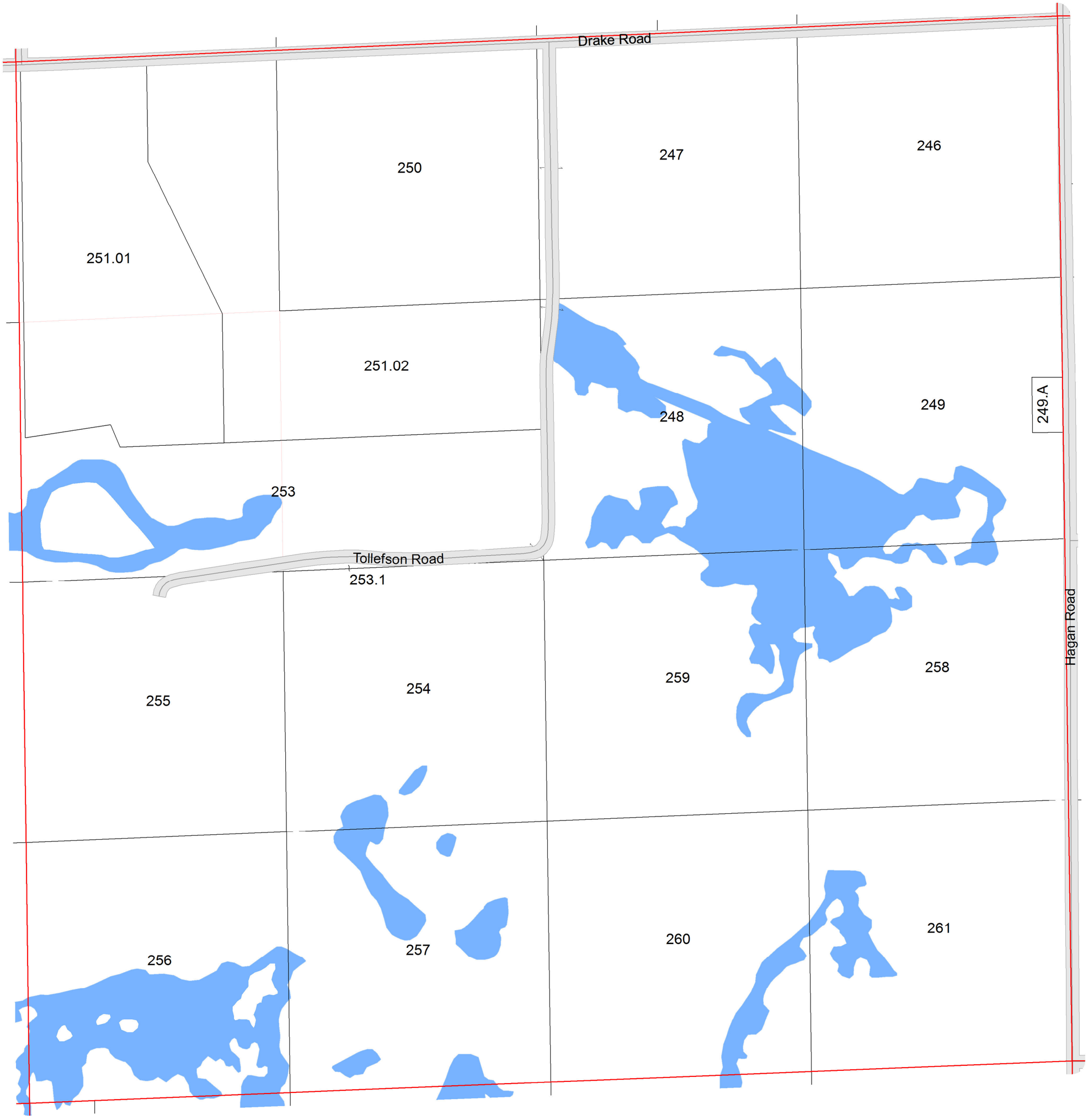

SEE SECTION 15 - TOWN OF LOWVILLE

SEE SECTION 13 - TOWN OF LOWVILLE

SEE SECTION 23 - TOWN OF LOWVILLE

TOWN OF LOWVILLE

SECTION 15 T11N R10E

1 inch = 400 feet 1:4,800

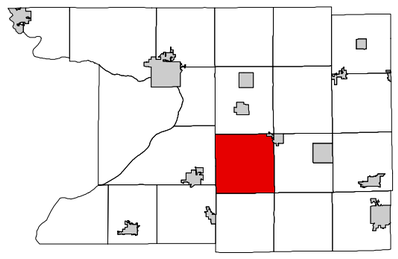

6	5	4	3	2	1
7	8	9	10	11	12
18	17	16	15	14	13
19	20	21	22	23	24
30	29	28	27	26	25
31	32	33	34	35	36

SEE SECTION 10 - TOWN OF LOWVILLE

SEE SECTION 16 - TOWN OF LOWVILLE

SEE SECTION 14 - TOWN OF LOWVILLE

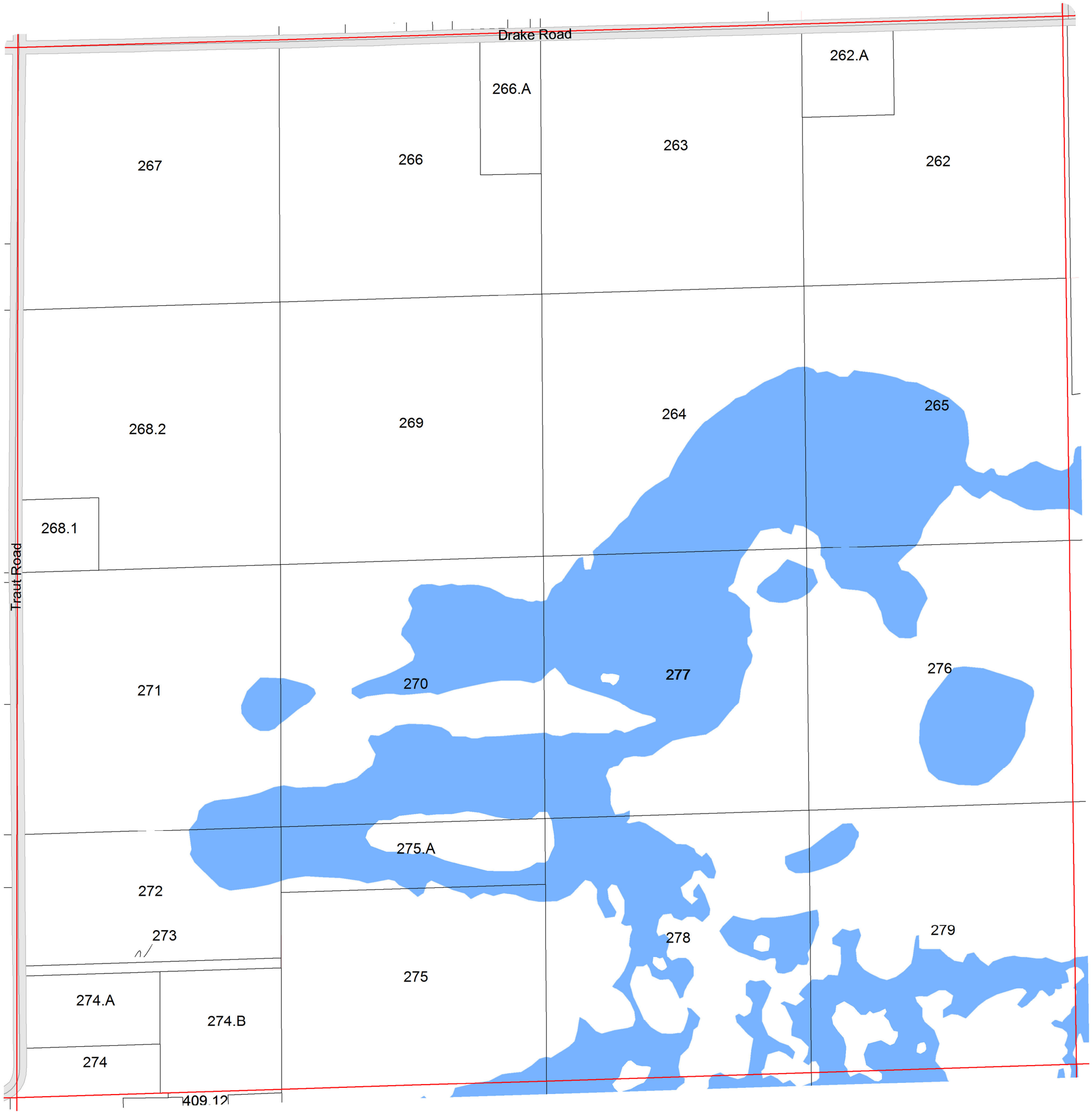

SEE SECTION 22 - TOWN OF LOWVILLE

March 20, 2013
Columbia County Land Information

Section 15
T11N R10E

TOWN OF LOWVILLE

SECTION 16 T11N R10E

1 inch = 400 feet 1:4,800

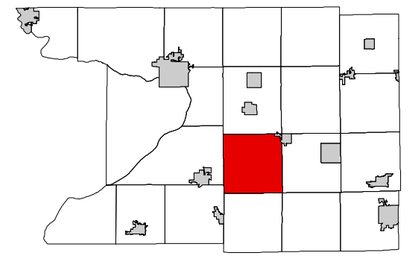

6	5	4	3	2	1
7	8	9	10	11	12
18	17	16	15	14	13
19	20	21	22	23	24
30	29	28	27	26	25
31	32	33	34	35	36

SEE SECTION 9 - TOWN OF LOWVILLE

SEE SECTION 17 - TOWN OF LOWVILLE

SEE SECTION 15 - TOWN OF LOWVILLE

SEE SECTION 21 - TOWN OF LOWVILLE

March 20, 2013
Columbia County Land Information

Section 16
T11N R10E

TOWN OF LOWVILLE

SECTION 17 T11N R10E

1 inch = 400 feet 1:4,800

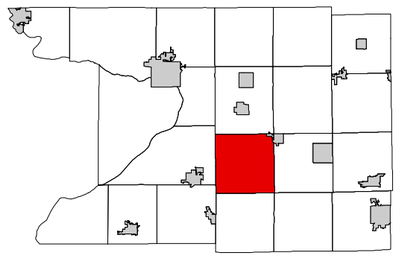

6	5	4	3	2	1
7	8	9	10	11	12
18	17	16	15	14	13
19	20	21	22	23	24
30	29	28	27	26	25
31	32	33	34	35	36

SEE SECTION 8 - TOWN OF LOWVILLE

SEE SECTION 18 - TOWN OF LOWVILLE

SEE SECTION 16 - TOWN OF LOWVILLE

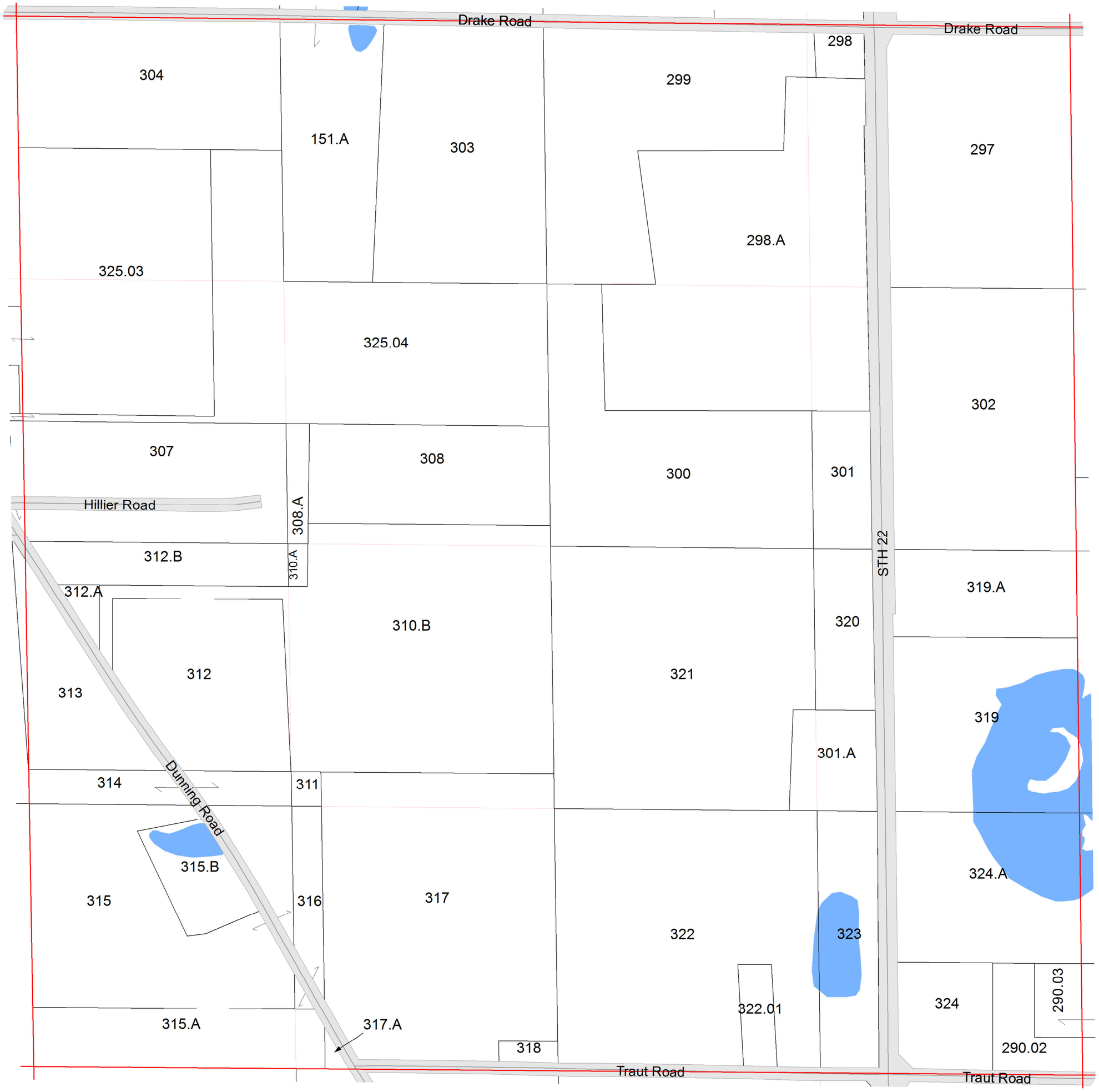

SEE SECTION 20 -

March 20, 2013
Columbia County Land Information

Section 17
T11N R10E

TOWN OF LOWVILLE

SECTION 18 T11N R10E

1 inch = 400 feet 1:4,800

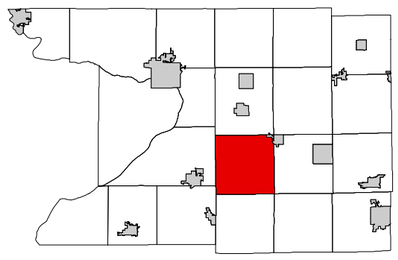

6	5	4	3	2	1
7	8	9	10	11	12
18	17	16	15	14	13
19	20	21	22	23	24
30	29	28	27	26	25
31	32	33	34	35	36

SEE SECTION 7 - TOWN OF LOWVILLE

SEE SECTION 24 - TOWN OF DEKORRA

SEE SECTION 17 - TOWN OF LOWVILLE

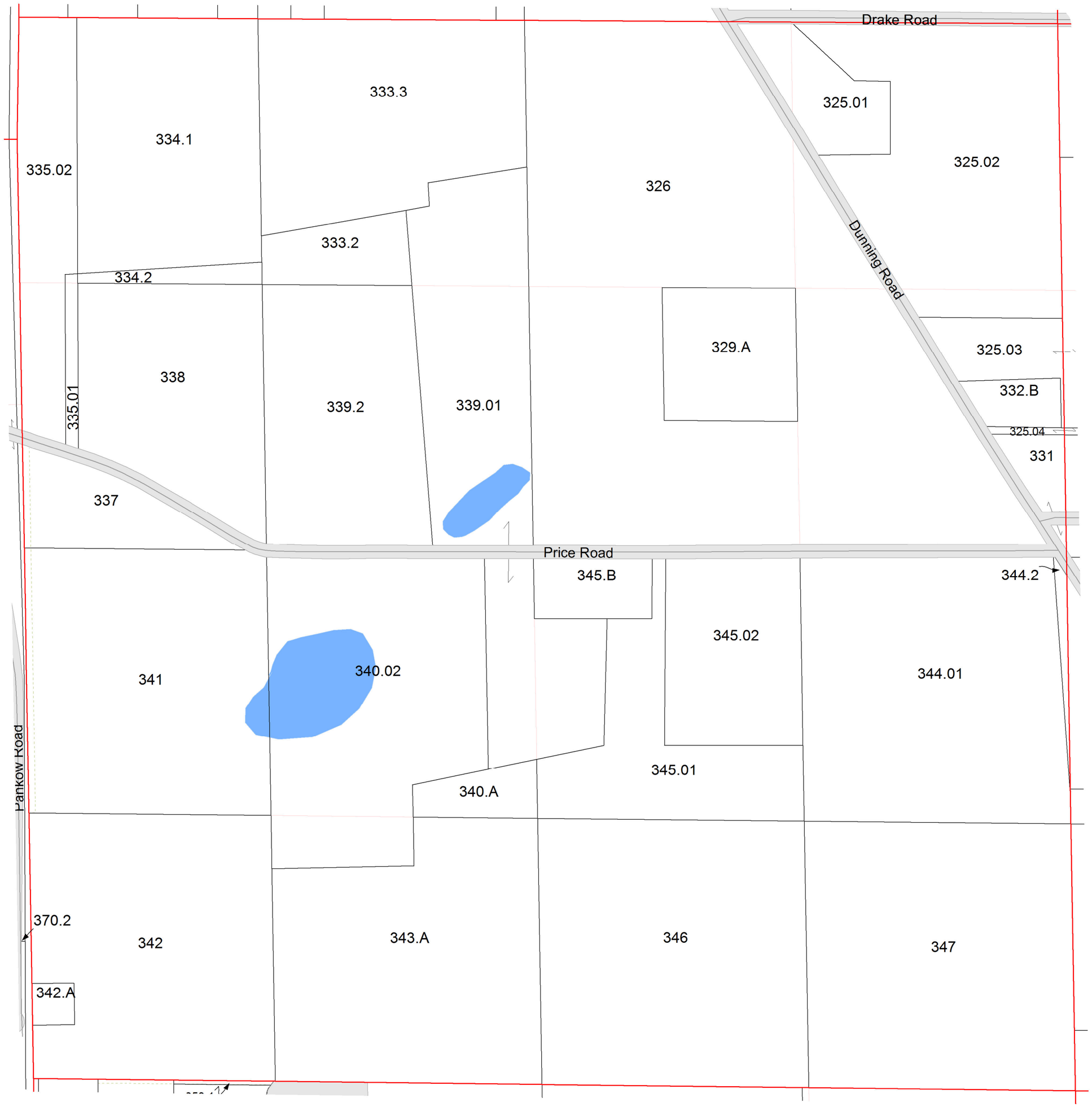

SEE SECTION 19 - TOWN OF LOWVILLE

March 20, 2013
Columbia County Land Information

Section 18
T11N R10E

TOWN OF LOWVILLE

SECTION 19 T11N R10E

1 inch = 400 feet 1:4,800

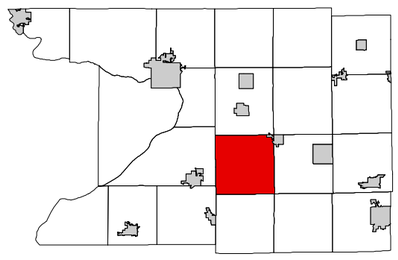

6	5	4	3	2	1
7	8	9	10	11	12
18	17	16	15	14	13
19	20	21	22	23	24
30	29	28	27	26	25
31	32	33	34	35	36

SEE SECTION 18 - TOWN OF LOWVILLE

SEE SECTION 25 - TOWN OF DEKORRA

SEE SECTION 20 - TOWN OF LOWVILLE

SEE SECTION 30 - TOWN OF LOWVILLE

March 20, 2013
Columbia County Land Information

See Detail Map Page for map of small parcels and subdivisions

Section 19
T11N R10E

TOWN OF LOWVILLE

SECTION 19 T11N R10E

1 inch = 200 feet 1:2,400

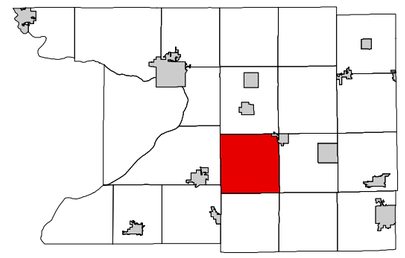

6	5	4	3	2	1
7	8	9	10	11	12
18	17	16	15	14	13
19	20	21	22	23	24
30	29	28	27	26	25
31	32	33	34	35	36

SEE SECTION 19 - TOWN OF LOWVILLE

SEE SECTION 19 - TOWN OF LOWVILLE

SEE SECTION 19 - TOWN OF LOWVILLE

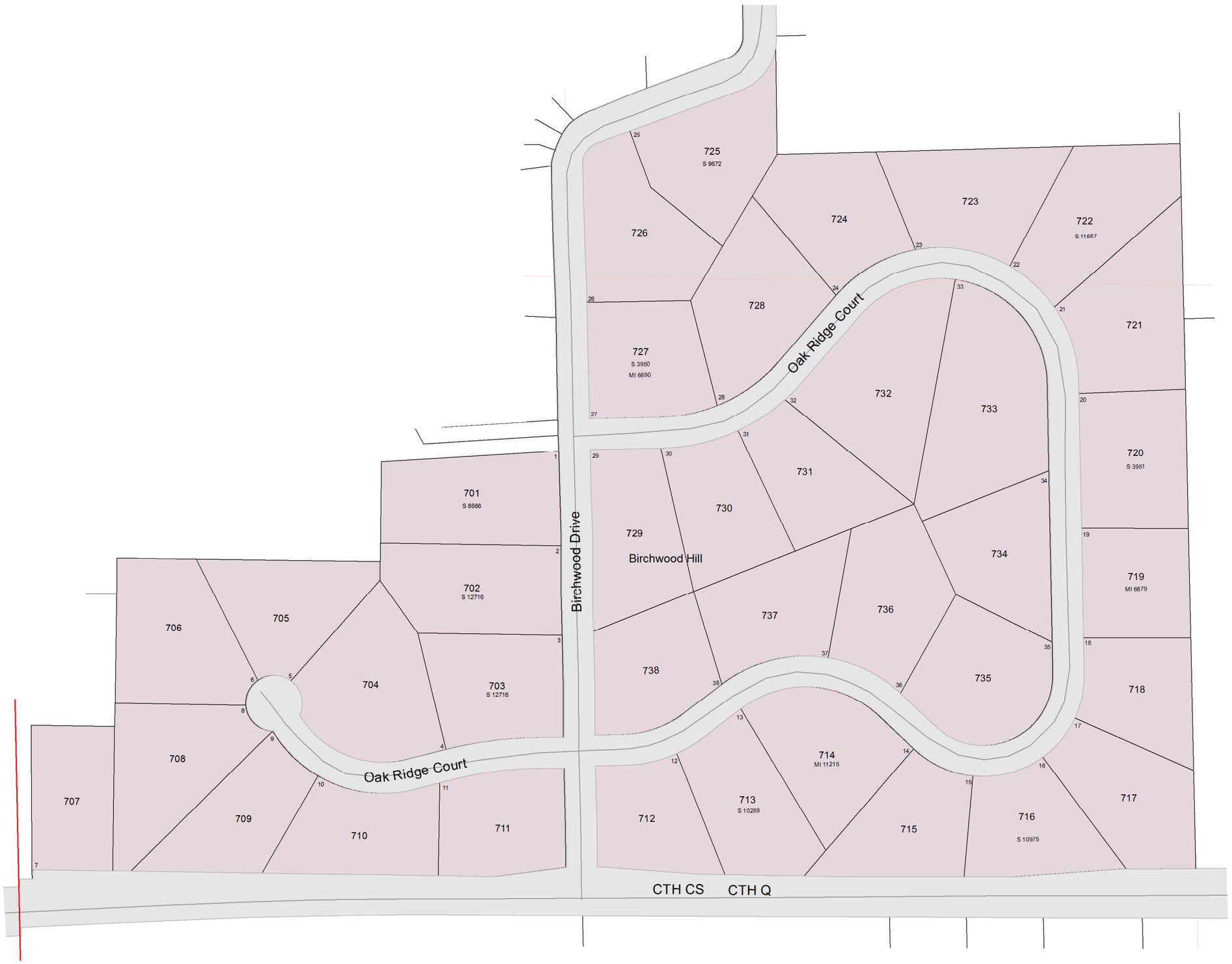

SEE SECTION 19 - TOWN OF LOWVILLE

March 20, 2013
Columbia County Land Information

Section 19 - Detail
T11N R10E

TOWN OF LOWVILLE

SECTION 20 T11N R10E

1 inch = 400 feet 1:4,800

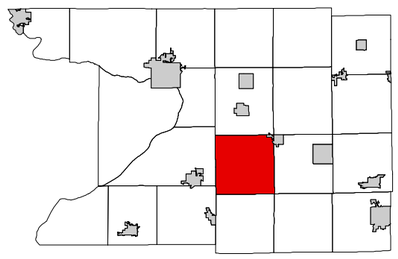

6	5	4	3	2	1
7	8	9	10	11	12
18	17	16	15	14	13
19	20	21	22	23	24
30	29	28	27	26	25
31	32	33	34	35	36

SEE SECTION 17 - TOWN OF LOWVILLE

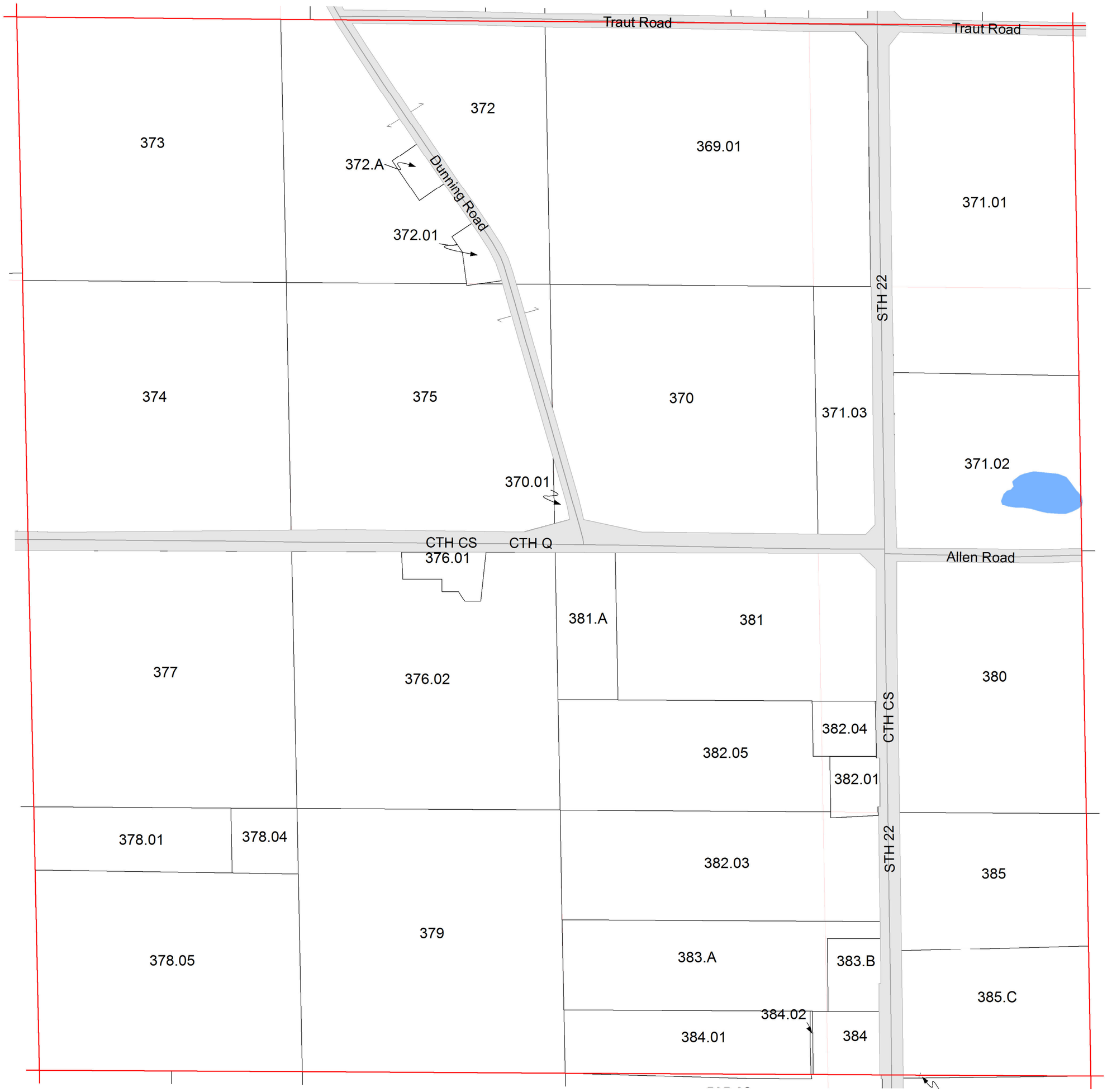

SEE SECTION 19 - TOWN OF LOWVILLE

SEE SECTION 21 - TOWN OF LOWVILLE

SEE SECTION 29 - TOWN OF LOWVILLE

TOWN OF LOWVILLE

SECTION 21 T11N R10E

1 inch = 400 feet 1:4,800

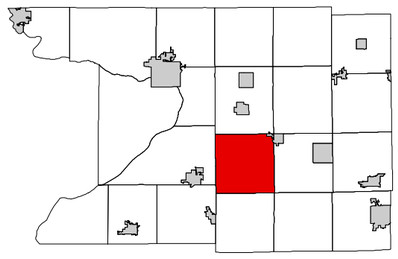

6	5	4	3	2	1
7	8	9	10	11	12
18	17	16	15	14	13
19	20	21	22	23	24
30	29	28	27	26	25
31	32	33	34	35	36

SEE SECTION 16 - TOWN OF LOWVILLE

SEE SECTION 20 -

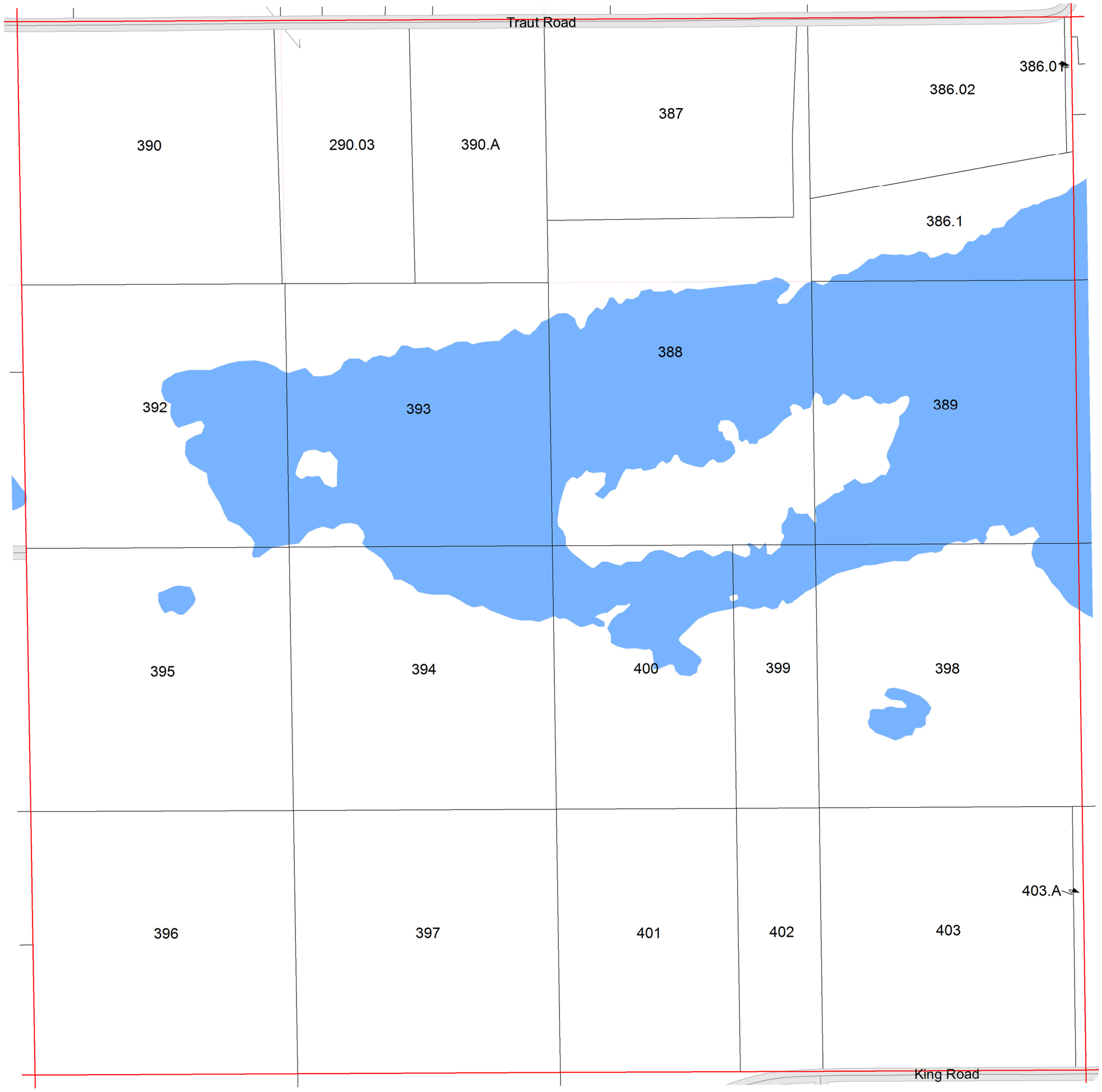

SEE SECTION 22 - TOWN OF LOWVILLE

SEE SECTION 28 - TOWN OF LOWVILLE

March 20, 2013
Columbia County Land Information

Section 21
T11N R10E

TOWN OF LOWVILLE

SECTION 22 T11N R10E

1 inch = 400 feet 1:4,800

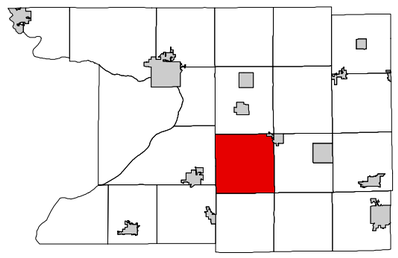

6	5	4	3	2	1
7	8	9	10	11	12
18	17	16	15	14	13
19	20	21	22	23	24
30	29	28	27	26	25
31	32	33	34	35	36

SEE SECTION 15 - TOWN OF LOWVILLE

SEE SECTION 21 - TOWN OF LOWVILLE

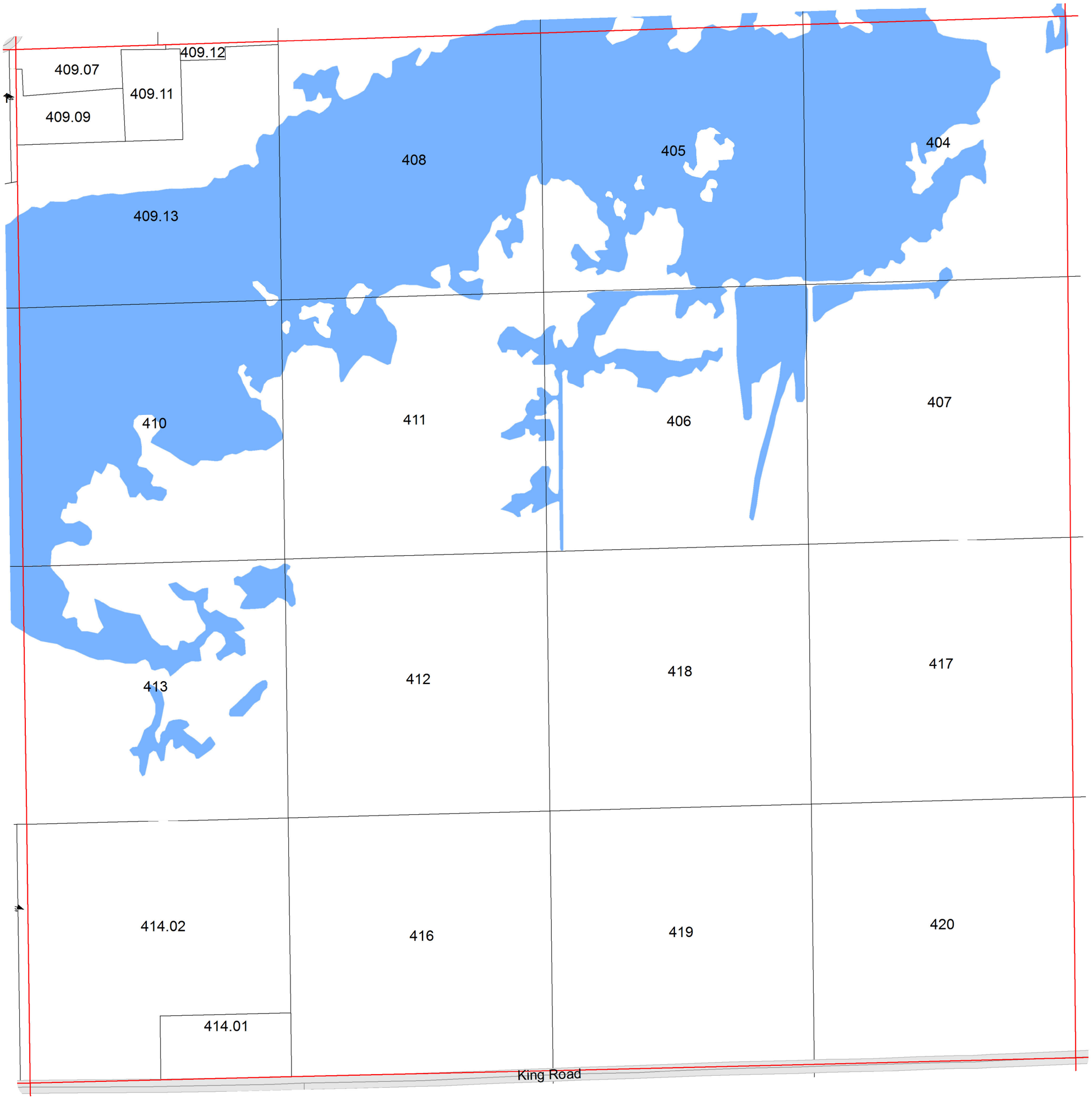

SEE SECTION 23 - TOWN OF LOWVILLE

SEE SECTION 27 - TOWN OF LOWVILLE

March 20, 2013
Columbia County Land Information

Section 22
T11N R10E

TOWN OF LOWVILLE

SECTION 23 T11N R10E

1 inch = 400 feet 1:4,800

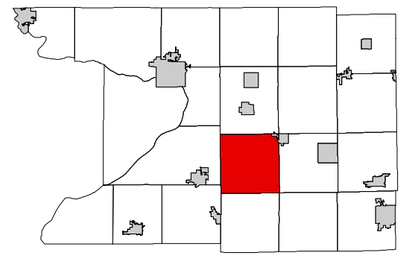

6	5	4	3	2	1
7	8	9	10	11	12
18	17	16	15	14	13
19	20	21	22	23	24
30	29	28	27	26	25
31	32	33	34	35	36

SEE SECTION 14 - TOWN OF LOWVILLE

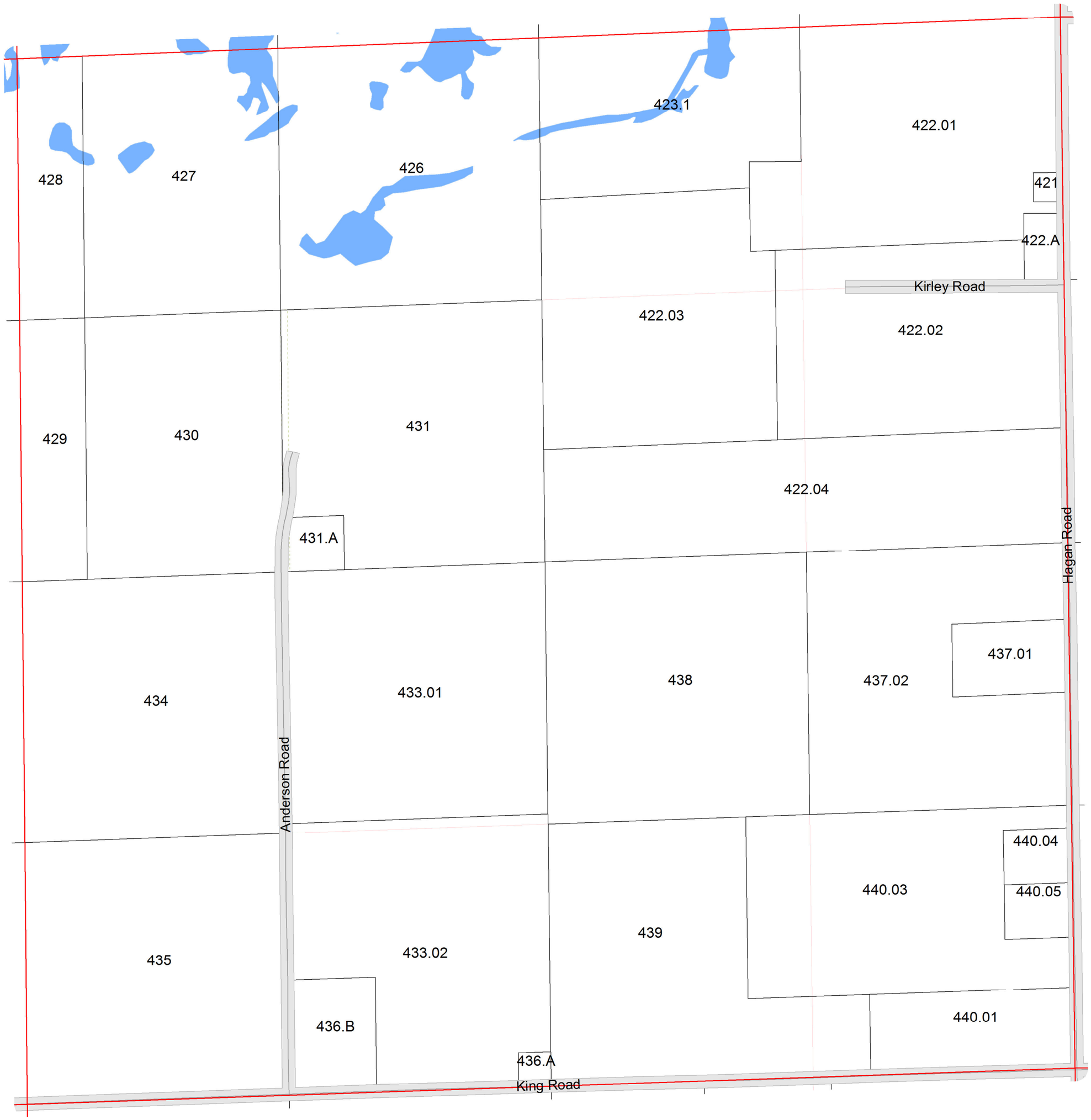

SEE SECTION 22 - TOWN OF LOWVILLE

SEE SECTION 24 - TOWN OF LOWVILLE

SEE SECTION 26 - TOWN OF LOWVILLE

March 20, 2013
Columbia County Land Information

Section 23
T11N R10E

TOWN OF LOWVILLE

SECTION 24 T11N R10E

1 inch = 400 feet 1:4,800

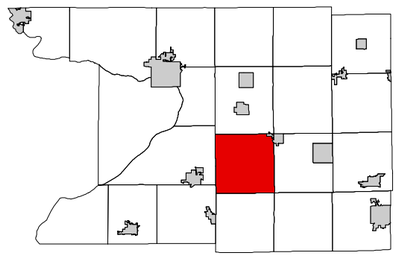

6	5	4	3	2	1
7	8	9	10	11	12
18	17	16	15	14	13
19	20	21	22	23	24
30	29	28	27	26	25
31	32	33	34	35	36

SEE SECTION 13 - TOWN OF LOWVILLE

SEE SECTION 23 - TOWN OF LOWVILLE

SEE SECTION 19 - TOWN OF OTSEGO

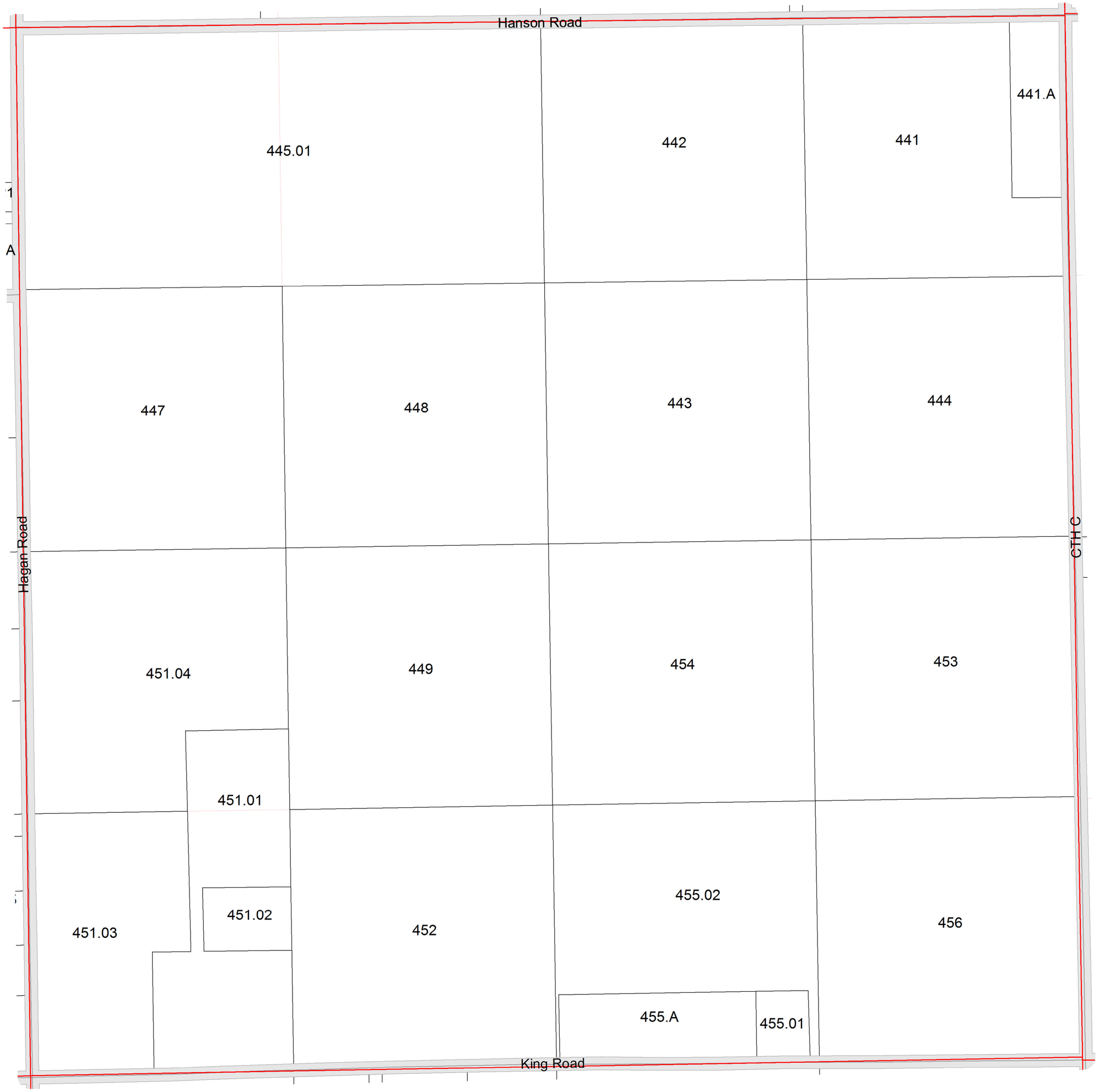

SEE SECTION 25 - TOWN OF LOWVILLE

March 20, 2013
Columbia County Land Information

Section 24
T11N R10E

TOWN OF LOWVILLE

SECTION 25 T11N R10E

1 inch = 400 feet 1:4,800

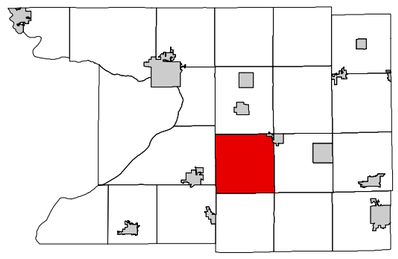

6	5	4	3	2	1
7	8	9	10	11	12
18	17	16	15	14	13
19	20	21	22	23	24
30	29	28	27	26	25
31	32	33	34	35	36

SEE SECTION 24 - TOWN OF LOWVILLE

SEE SECTION 26 - TOWN OF LOWVILLE

SEE SECTION 30 - TOWN OF OTSEGO

SEE SECTION 36 - TOWN OF LOWVILLE

March 20, 2013
Columbia County Land Information

Section 25
T11N R10E

TOWN OF LOWVILLE

SECTION 26 T11N R10E

1 inch = 400 feet 1:4,800

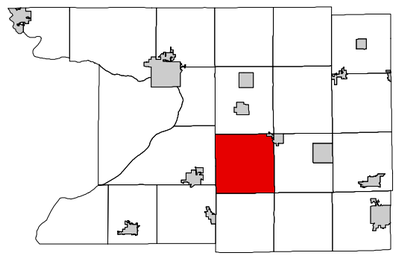

6	5	4	3	2	1
7	8	9	10	11	12
18	17	16	15	14	13
19	20	21	22	23	24
30	29	28	27	26	25
31	32	33	34	35	36

SEE SECTION 23 - TOWN OF LOWVILLE

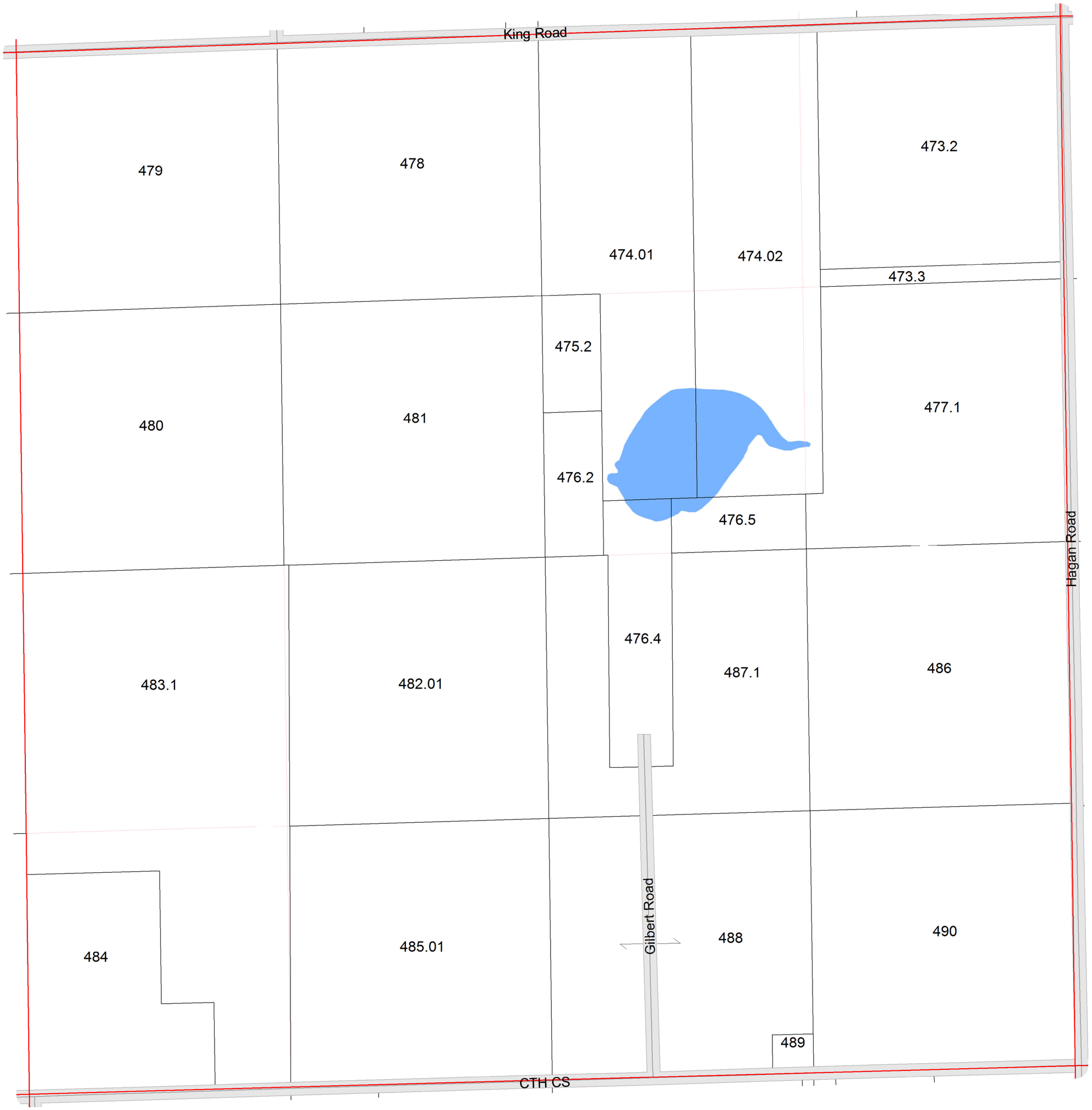

SEE SECTION 27 - TOWN OF LOWVILLE

SEE SECTION 25 - TOWN OF LOWVILLE

SEE SECTION 35 - TOWN OF LOWVILLE

March 20, 2013
Columbia County Land Information

Section 26
T11N R10E

TOWN OF LOWVILLE

SECTION 27 T11N R10E

1 inch = 400 feet 1:4,800

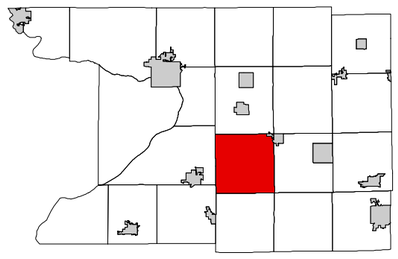

6	5	4	3	2	1
7	8	9	10	11	12
18	17	16	15	14	13
19	20	21	22	23	24
30	29	28	27	26	25
31	32	33	34	35	36

SEE SECTION 22 - TOWN OF LOWVILLE

SEE SECTION 28 - TOWN OF LOWVILLE

SEE SECTION 26 - TOWN OF LOWVILLE

SEE SECTION 34 - TOWN OF LOWVILLE

March 20, 2013
Columbia County Land Information

Section 27
T11N R10E

TOWN OF LOWVILLE

SECTION 28 T11N R10E

1 inch = 400 feet 1:4,800

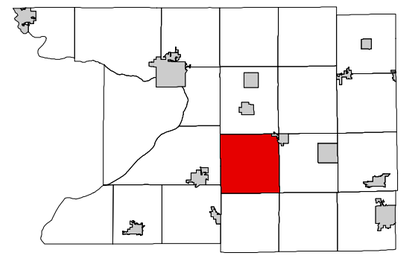

6	5	4	3	2	1
7	8	9	10	11	12
18	17	16	15	14	13
19	20	21	22	23	24
30	29	28	27	26	25
31	32	33	34	35	36

SEE SECTION 21 - TOWN OF LOWVILLE

SEE SECTION 29 - TOWN OF LOWVILLE

SEE SECTION 27 - TOWN OF LOWVILLE

SEE SECTION 33 - TOWN OF LOWVILLE

TOWN OF LOWVILLE

SECTION 29 T11N R10E

1 inch = 400 feet 1:4,800

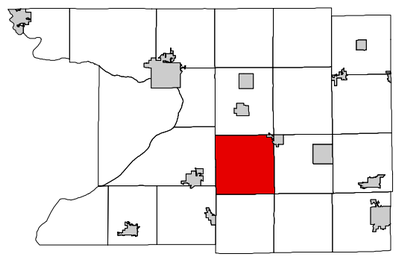

6	5	4	3	2	1
7	8	9	10	11	12
18	17	16	15	14	13
19	20	21	22	23	24
30	29	28	27	26	25
31	32	33	34	35	36

March 20, 2013
Columbia County Land Information

Section 29
T11N R10E

TOWN OF LOWVILLE

SECTION 30 T11N R10E

1 inch = 400 feet 1:4,800

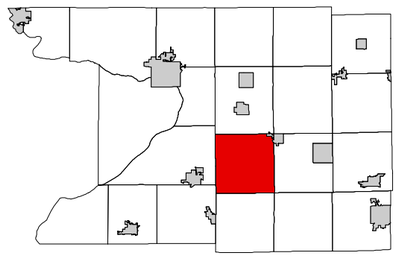

6	5	4	3	2	1
7	8	9	10	11	12
18	17	16	15	14	13
19	20	21	22	23	24
30	29	28	27	26	25
31	32	33	34	35	36

SEE SECTION 19 - TOWN OF LOWVILLE

SEE SECTION 36 - TOWN OF DEKORRA

SEE SECTION 29 - TOWN OF LOWVILLE

SEE SECTION 31 - TOWN OF LOWVILLE

TOWN OF LOWVILLE

SECTION 31 T11N R10E

1 inch = 400 feet 1:4,800

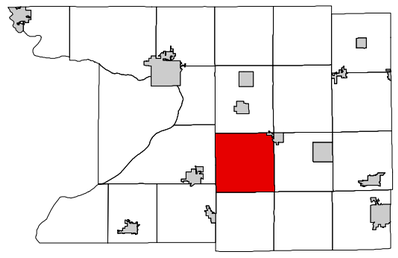

6	5	4	3	2	1
7	8	9	10	11	12
18	17	16	15	14	13
19	20	21	22	23	24
30	29	28	27	26	25
31	32	33	34	35	36

SEE SECTION 30 - TOWN OF LOWVILLE

SEE SECTION 1 - TOWN OF ARLINGTON

SEE SECTION 32 - TOWN OF LOWVILLE

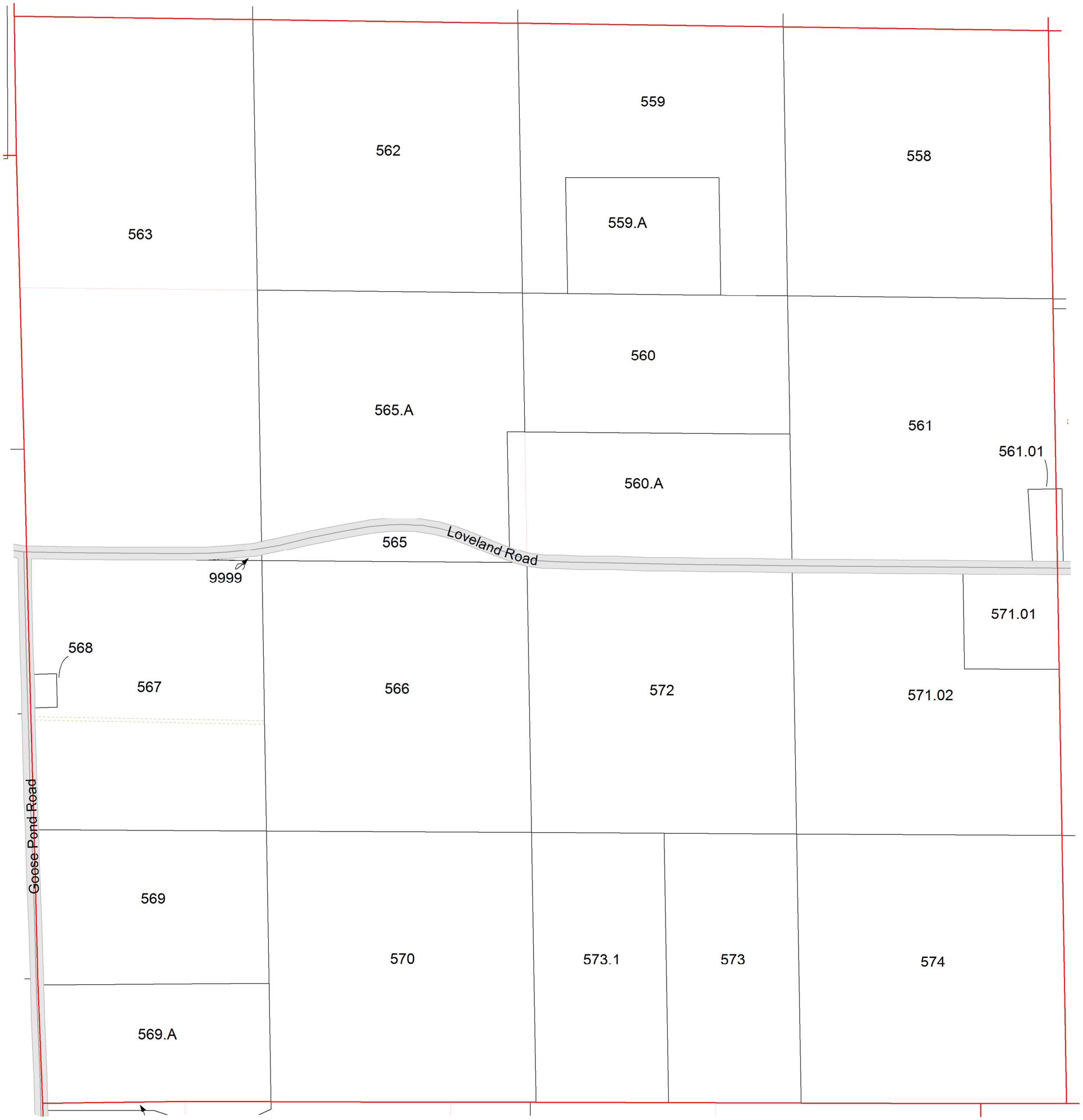

SEE SECTION 6 - TOWN OF LEEDS

March 20, 2013
Columbia County Land Information

Section 31
T11N R10E

TOWN OF LOWVILLE

SECTION 32 T11N R10E

1 inch = 400 feet 1:4,800

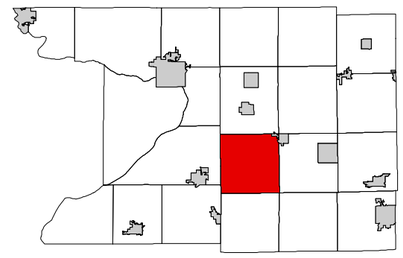

6	5	4	3	2	1
7	8	9	10	11	12
18	17	16	15	14	13
19	20	21	22	23	24
30	29	28	27	26	25
31	32	33	34	35	36

March 20, 2013
Columbia County Land Information

Section 32
T11N R10E

TOWN OF LOWVILLE

SECTION 33 T11N R10E

1 inch = 400 feet 1:4,800

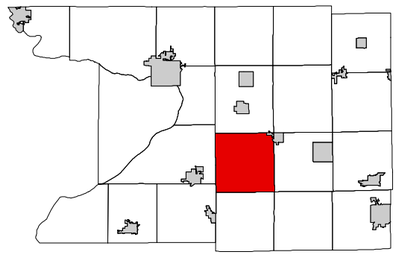

6	5	4	3	2	1
7	8	9	10	11	12
18	17	16	15	14	13
19	20	21	22	23	24
30	29	28	27	26	25
31	32	33	34	35	36

SEE SECTION 28 - TOWN OF LOWVILLE

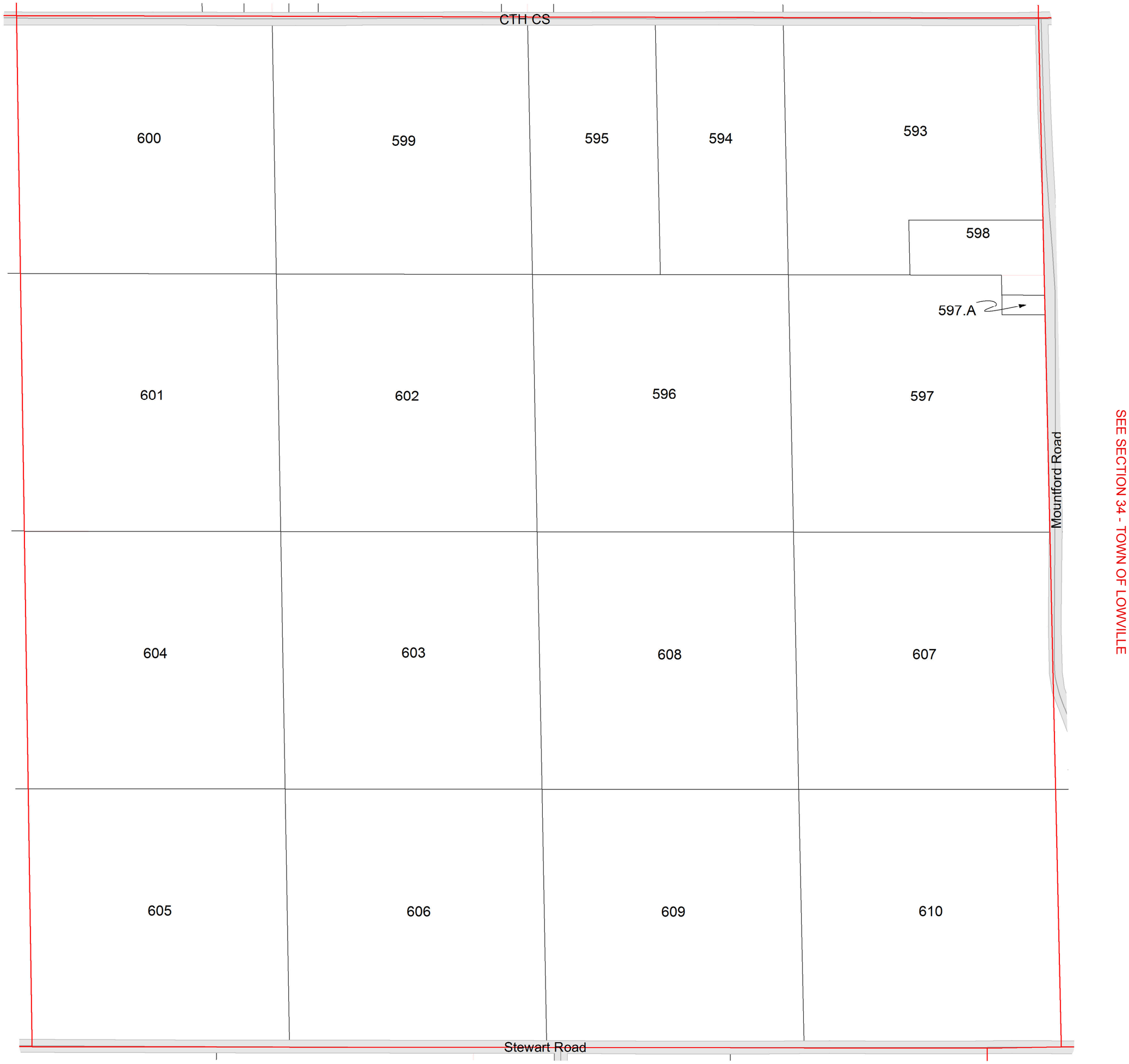

SEE SECTION 4 - TOWN OF LEEDS

March 20, 2013
Columbia County Land Information

Section 33
T11N R10E

TOWN OF LOWVILLE

SECTION 34 T11N R10E

1 inch = 400 feet 1:4,800

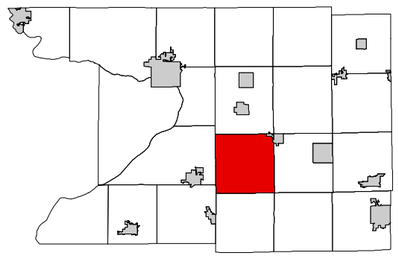

6	5	4	3	2	1
7	8	9	10	11	12
18	17	16	15	14	13
19	20	21	22	23	24
30	29	28	27	26	25
31	32	33	34	35	36

SEE SECTION 27 - TOWN OF LOWVILLE

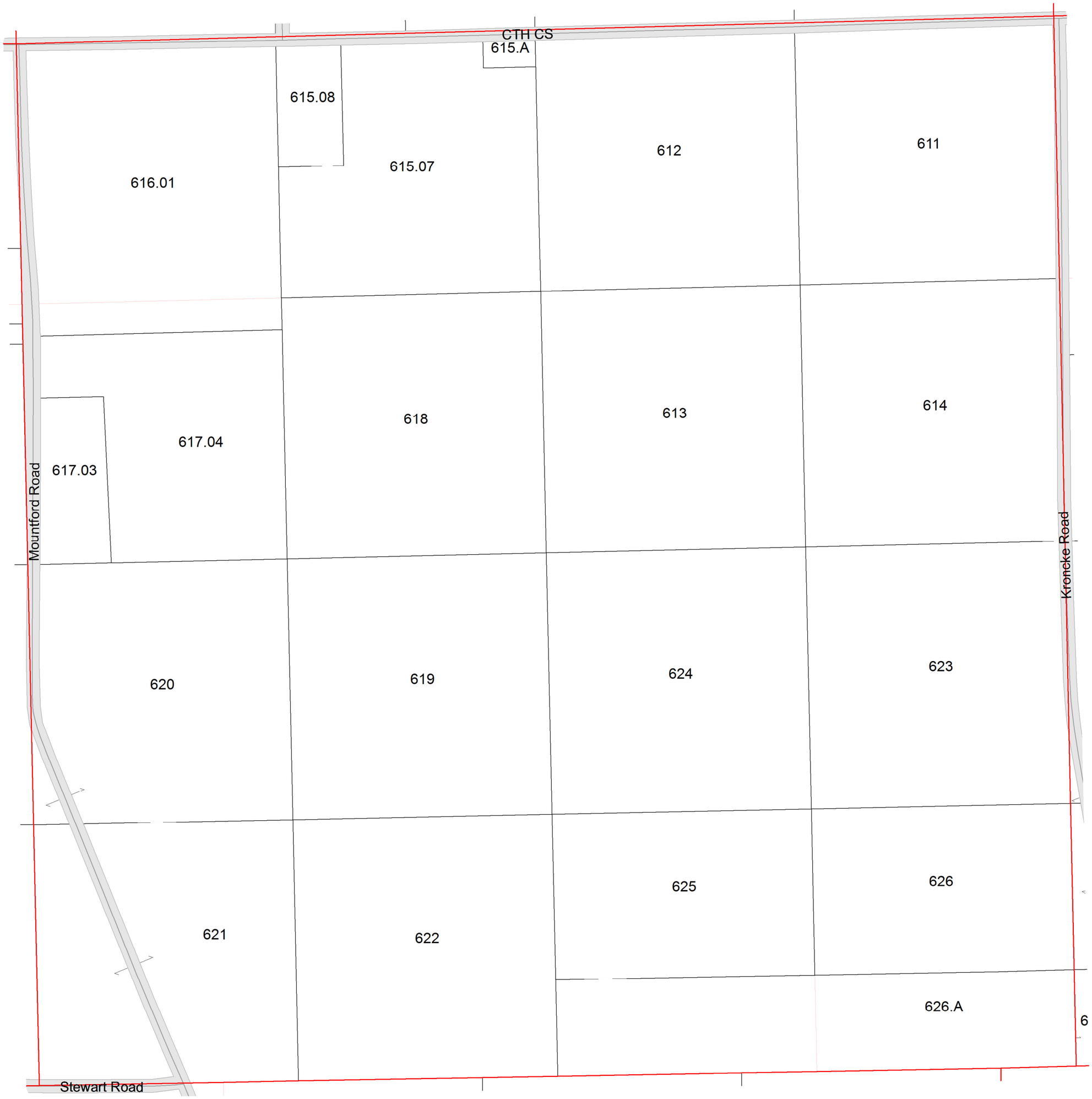

SEE SECTION 33 - TOWN OF LOWVILLE

SEE SECTION 35 - TOWN OF LOWVILLE

SEE SECTION 3 - TOWN OF LEEDS

TOWN OF LOWVILLE

SECTION 35 T11N R10E

1 inch = 400 feet 1:4,800

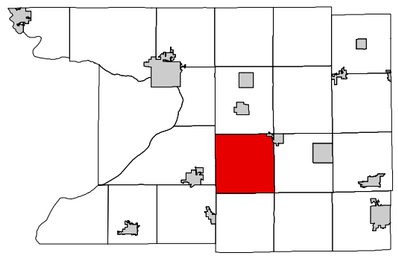

6	5	4	3	2	1
7	8	9	10	11	12
18	17	16	15	14	13
19	20	21	22	23	24
30	29	28	27	26	25
31	32	33	34	35	36

SEE SECTION 26 - TOWN OF LOWVILLE

SEE SECTION 34 - TOWN OF LOWVILLE

SEE SECTION 36 - TOWN OF LOWVILLE

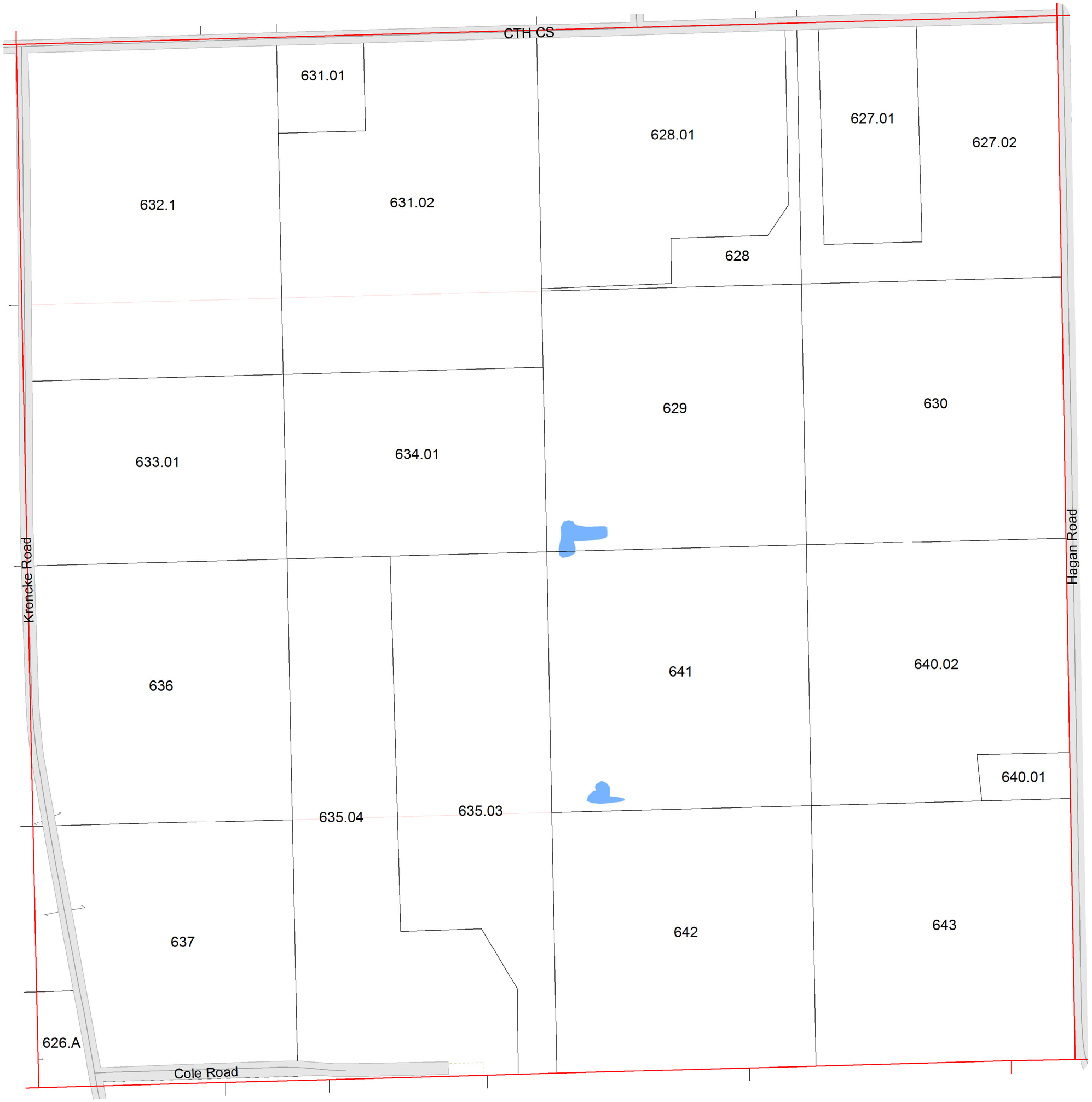

SEE SECTION 2 - TOWN OF LEEDS

March 20, 2013
Columbia County Land Information

Section 35
T11N R10E

TOWN OF LOWVILLE

SECTION 36 T11N R10E

1 inch = 400 feet 1:4,800

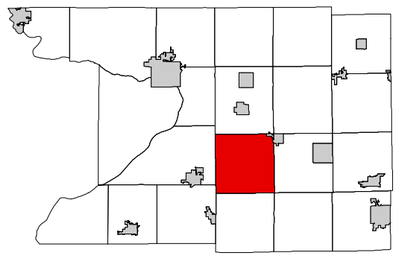

6	5	4	3	2	1
7	8	9	10	11	12
18	17	16	15	14	13
19	20	21	22	23	24
30	29	28	27	26	25
31	32	33	34	35	36

SEE SECTION 25 - TOWN OF LOWVILLE

SEE SECTION 35 - TOWN OF LOWVILLE

SEE SECTION 31 - TOWN OF OTSEGO

SEE SECTION 1 - TOWN OF LEEDS

March 20, 2013
Columbia County Land Information

Section 36
T11N R10E