TOWN OF MARCELLON

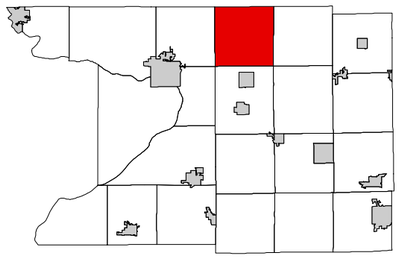

6	5	4	3	2	1
7	8	9	10	11	12
18	17	16	15	14	13
19	20	21	22	23	24
30	29	28	27	26	25
31	32	33	34	35	36

SEE MARQUETTE COUNTY

SEE TOWN OF FORT WINNEBAGO

SEE TOWN OF SCOTT

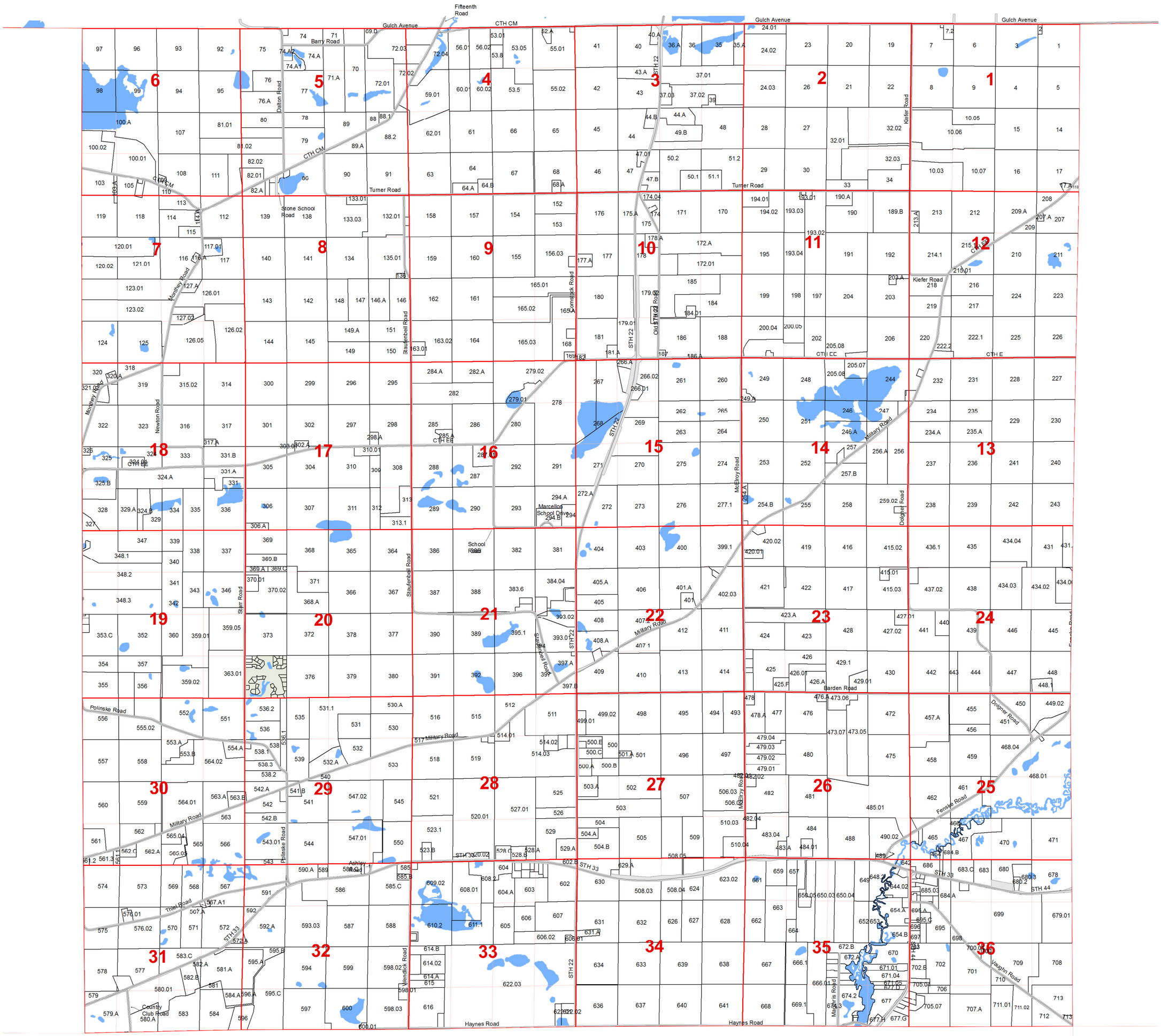

SEE TOWN OF WYOCENA

March 21, 2013
Columbia County Land Information

TOWN OF MARCELLON

SECTION 1 T13N R10E

1 inch = 400 feet 1:4,800

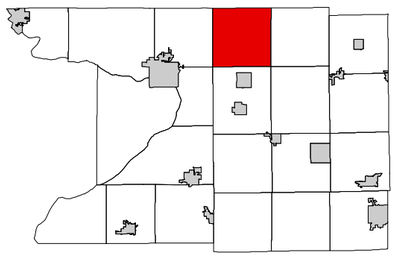

6	5	4	3	2	1
7	8	9	10	11	12
18	17	16	15	14	13
19	20	21	22	23	24
30	29	28	27	26	25
31	32	33	34	35	36

SEE MARQUETTE COUNTY

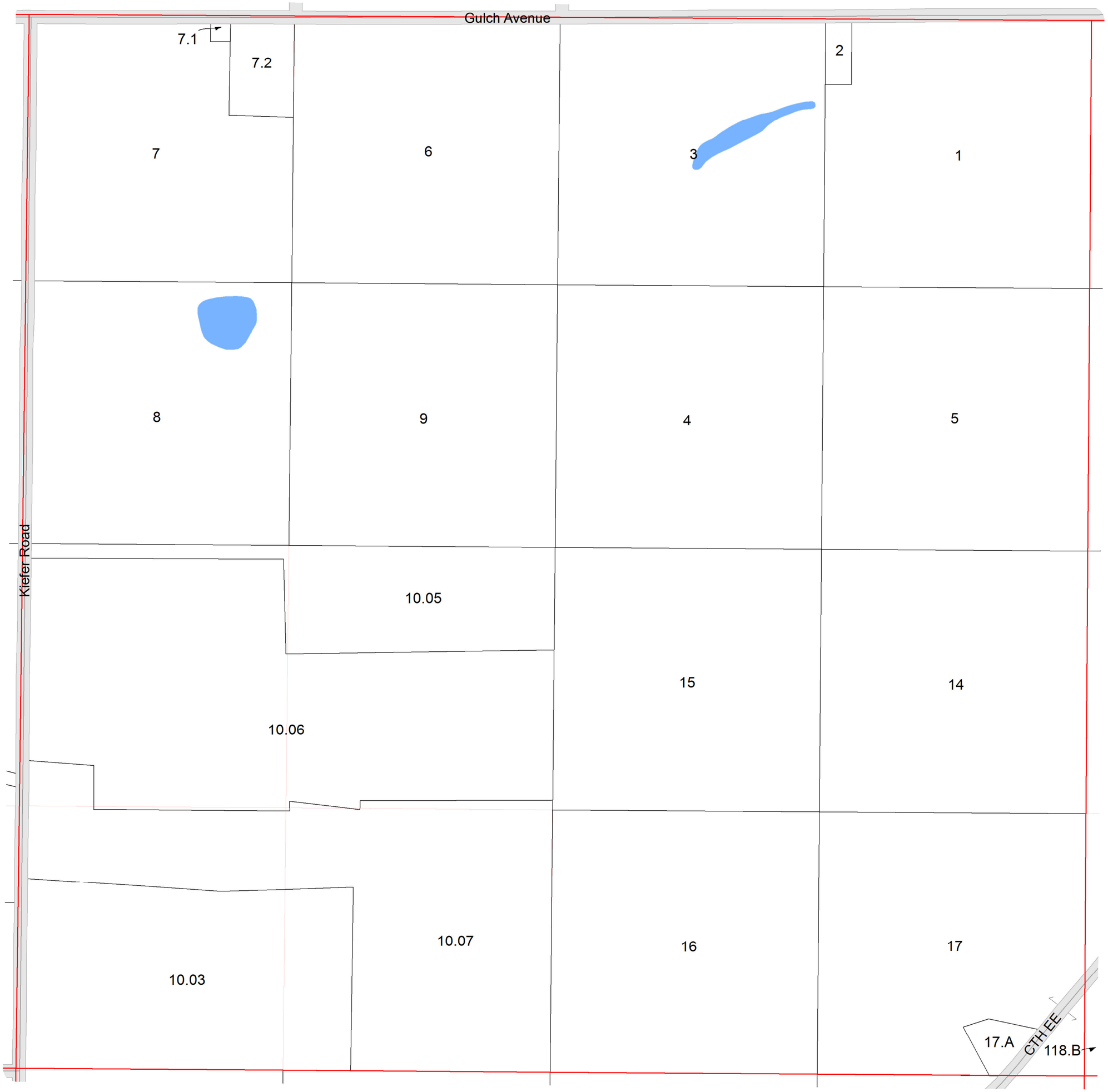

SEE SECTION 02 TOWN OF MARCELLON

SEE SECTION 06 TOWN OF SCOTT

SEE SECTION 12 TOWN OF MARCELLON

March 21, 2013
Columbia County Land Information

Section 01
T13N R10E

TOWN OF MARCELLON

SECTION 2 T13N R10E

1 inch = 400 feet 1:4,800

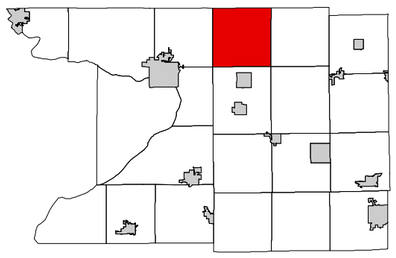

6	5	4	3	2	1
7	8	9	10	11	12
18	17	16	15	14	13
19	20	21	22	23	24
30	29	28	27	26	25
31	32	33	34	35	36

SEE MARQUETTE COUNTY

SEE SECTION 11 TOWN OF MARCELLON

March 21, 2013
Columbia County Land Information

Section 02
T13N R10E

TOWN OF MARCELLON

SECTION 3 T13N R10E

1 inch = 400 feet 1:4,800

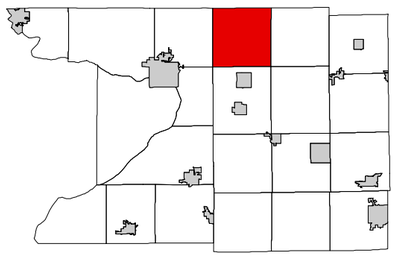

6	5	4	3	2	1
7	8	9	10	11	12
18	17	16	15	14	13
19	20	21	22	23	24
30	29	28	27	26	25
31	32	33	34	35	36

SEE MARQUETTE COUNTY

SEE SECTION 04 TOWN OF MARCELLON

SEE SECTION 02 TOWN OF MARCELLON

SEE SECTION 10 TOWN OF MARCELLON

March 21, 2013
Columbia County Land Information

Section 03
T13N R10E

TOWN OF MARCELLON

SECTION 4 T13N R10E

1 inch = 400 feet 1:4,800

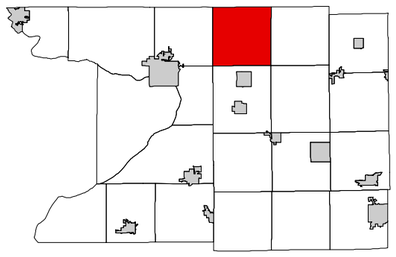

6	5	4	3	2	1
7	8	9	10	11	12
18	17	16	15	14	13
19	20	21	22	23	24
30	29	28	27	26	25
31	32	33	34	35	36

SEE MARQUETTE COUNTY

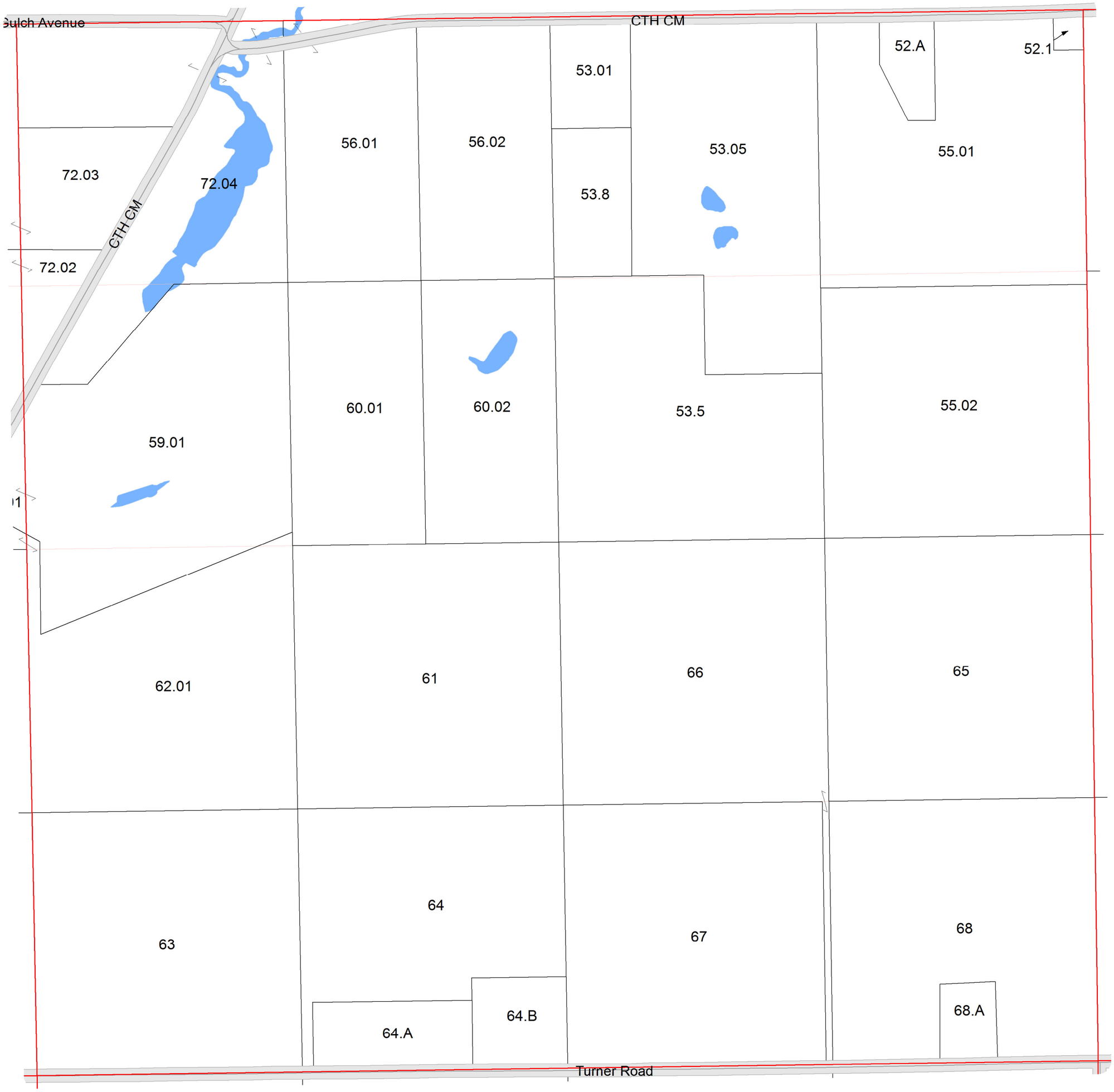

SEE SECTION 05 TOWN OF MARCELLON

SEE SECTION 03 TOWN OF MARCELLON

SEE SECTION 09 TOWN OF MARCELLON

March 21, 2013
Columbia County Land Information

Section 04
T13N R10E

TOWN OF MARCELLON

SECTION 5 T13N R10E

1 inch = 400 feet 1:4,800

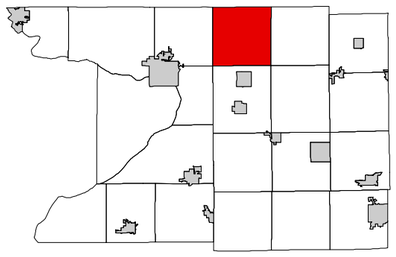

6	5	4	3	2	1
7	8	9	10	11	12
18	17	16	15	14	13
19	20	21	22	23	24
30	29	28	27	26	25
31	32	33	34	35	36

SEE MARQUETTE COUNTY

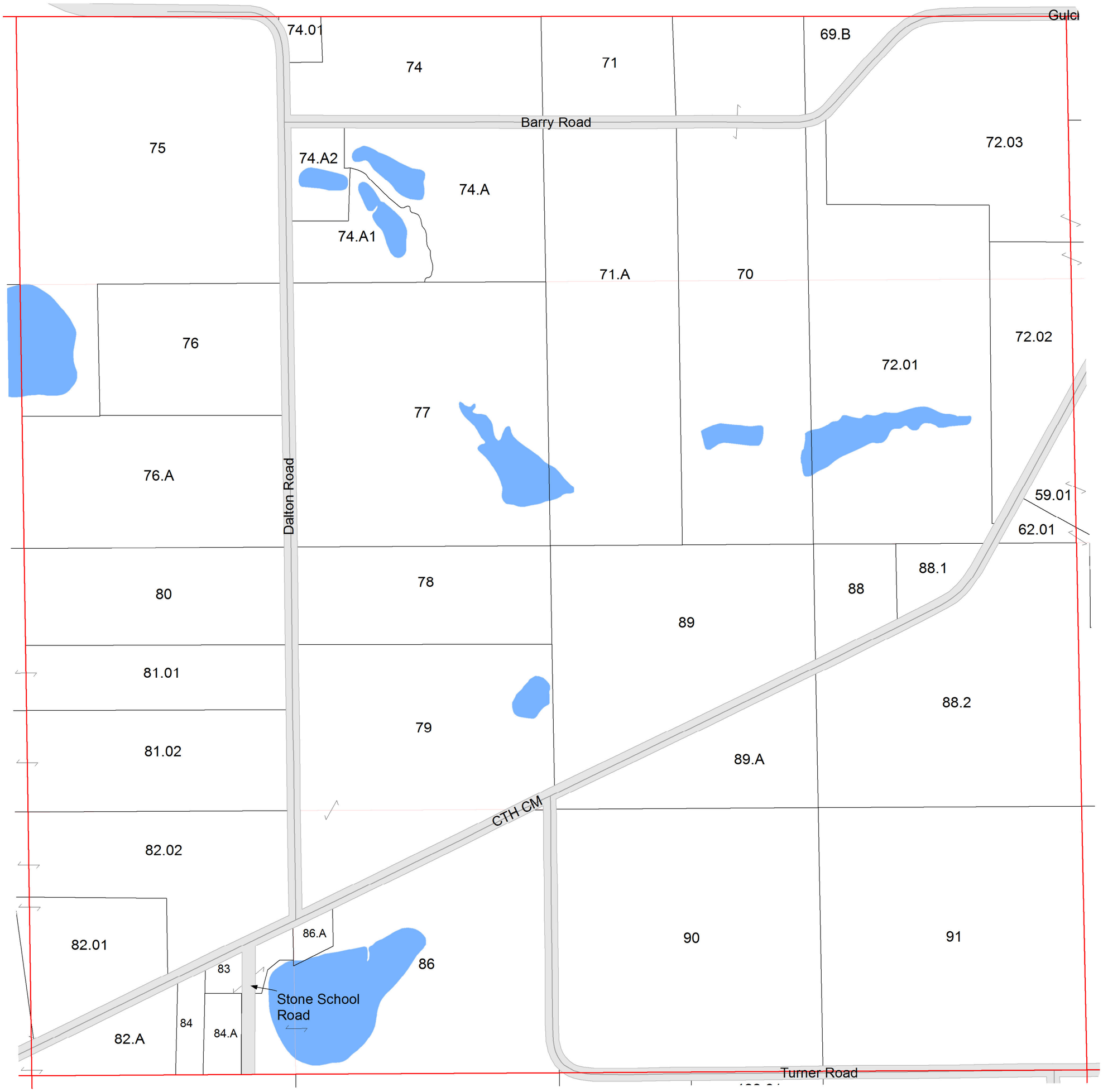

SEE SECTION 06 TOWN OF MARCELLON

SEE SECTION 04 TOWN OF MARCELLON

SEE SECTION 08 TOWN OF MARCELLON

March 21, 2013
Columbia County Land Information

Section 05
T13N R10E

TOWN OF MARCELLON

SECTION 6 T13N R10E

1 inch = 400 feet 1:4,800

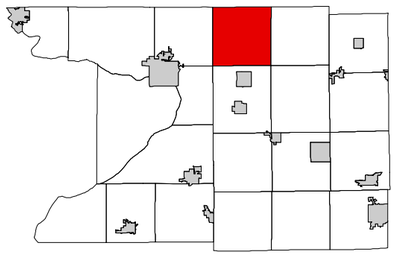

6	5	4	3	2	1
7	8	9	10	11	12
18	17	16	15	14	13
19	20	21	22	23	24
30	29	28	27	26	25
31	32	33	34	35	36

SEE MARQUETTE COUNTY

SEE SECTION 01 TOWN OF FORT WINNEBAGO

SEE SECTION 05 TOWN OF MARCELLON

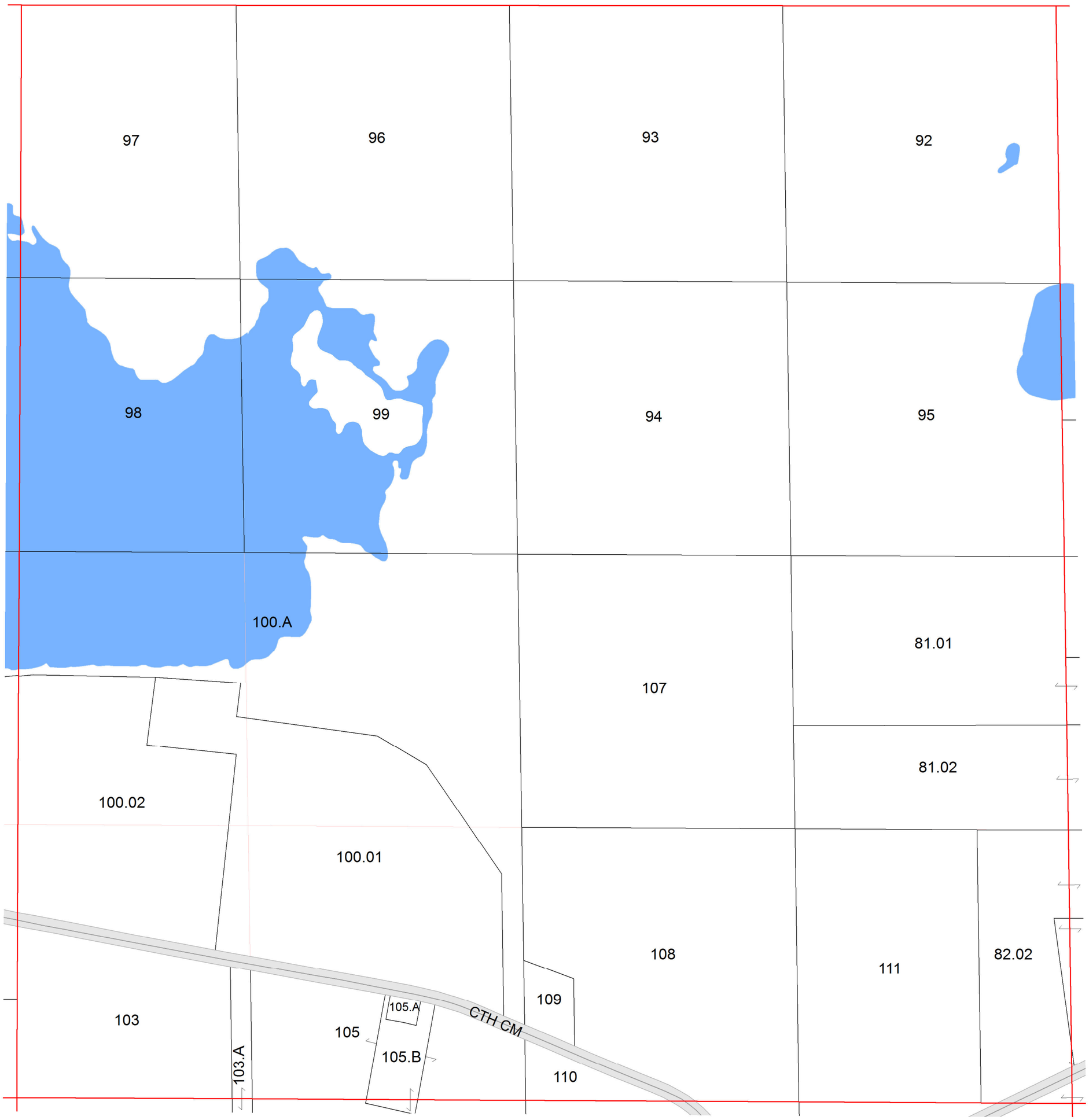

SEE SECTION 07 TOWN OF MARCELLON

March 21, 2013
Columbia County Land Information

Section 06
T13N R10E

TOWN OF MARCELLON

SECTION 7 T13N R10E

1 inch = 400 feet 1:4,800

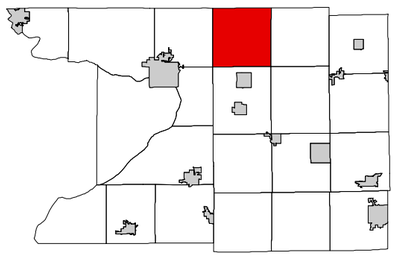

6	5	4	3	2	1
7	8	9	10	11	12
18	17	16	15	14	13
19	20	21	22	23	24
30	29	28	27	26	25
31	32	33	34	35	36

SEE SECTION 06 TOWN OF MARCELLON

SEE SECTION 12 TOWN OF FORT WINNEBAGO

SEE SECTION 08 TOWN OF MARCELLON

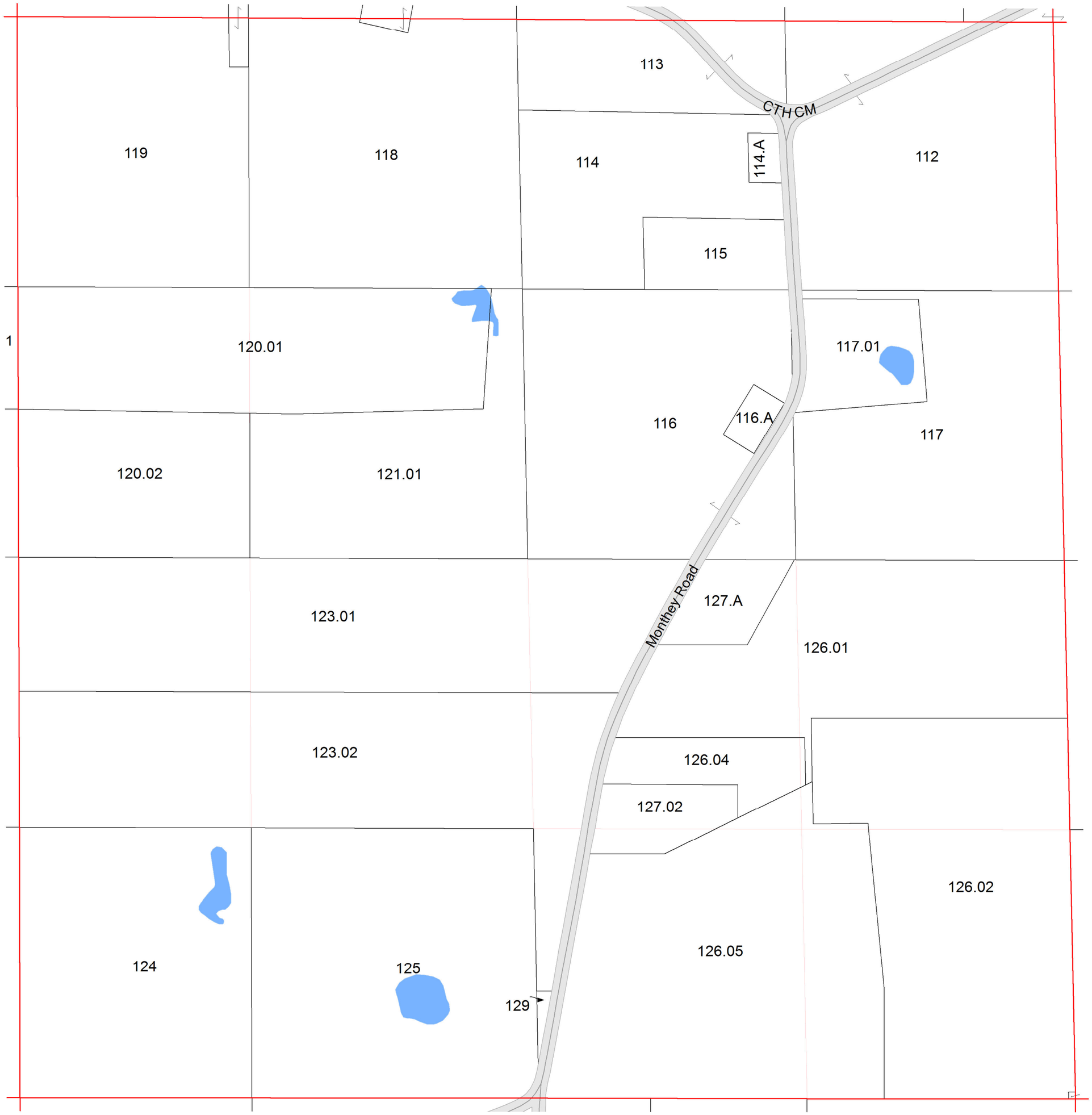

SEE SECTION 18 TOWN OF MARCELLON

March 21, 2013
Columbia County Land Information

Section 07
T13N R10E

TOWN OF MARCELLON

SECTION 8 T13N R10E

1 inch = 400 feet 1:4,800

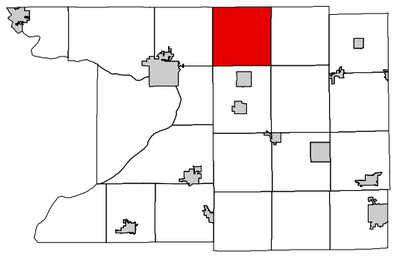

6	5	4	3	2	1
7	8	9	10	11	12
18	17	16	15	14	13
19	20	21	22	23	24
30	29	28	27	26	25
31	32	33	34	35	36

SEE SECTION 05 TOWN OF MARCELLON

SEE SECTION 07 TOWN OF MARCELLON

SEE SECTION 09 TOWN OF MARCELLON

SEE SECTION 17 TOWN OF MARCELLON

March 21, 2013
Columbia County Land Information

Section 08
T13N R10E

TOWN OF MARCELLON

SECTION 9 T13N R10E

1 inch = 400 feet 1:4,800

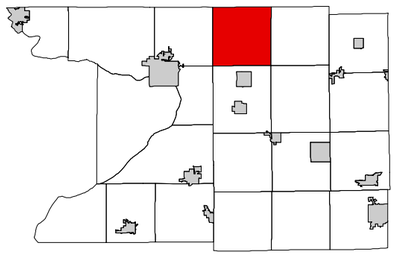

6	5	4	3	2	1
7	8	9	10	11	12
18	17	16	15	14	13
19	20	21	22	23	24
30	29	28	27	26	25
31	32	33	34	35	36

SEE SECTION 04 TOWN OF MARCELLON

SEE SECTION 08 TOWN OF MARCELLON

SEE SECTION 10 TOWN OF MARCELLON

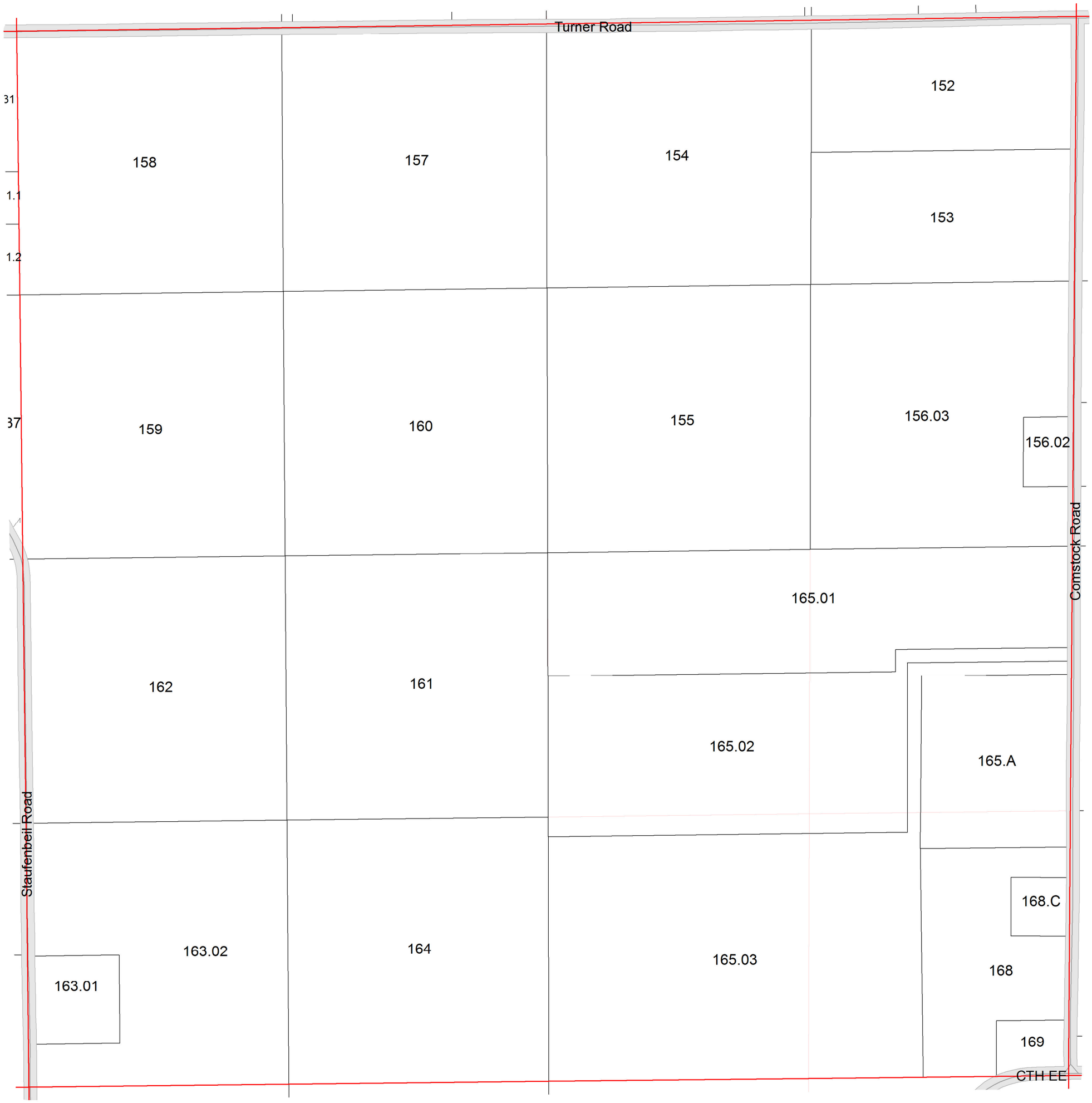

SEE SECTION 16 TOWN OF MARCELLON

March 21, 2013
Columbia County Land Information

Section 09
T13N R10E

TOWN OF MARCELLON

SECTION 10 T13N R10E

1 inch = 400 feet 1:4,800

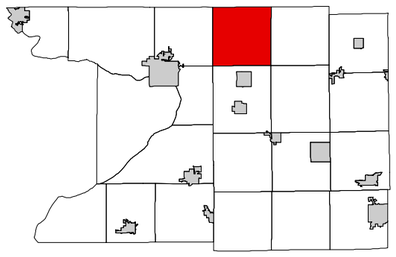

6	5	4	3	2	1
7	8	9	10	11	12
18	17	16	15	14	13
19	20	21	22	23	24
30	29	28	27	26	25
31	32	33	34	35	36

SEE SECTION 03 TOWN OF MARCELLON

SEE SECTION 09 TOWN OF MARCELLON

SEE SECTION 11 TOWN OF MARCELLON

SEE SECTION 15 TOWN OF MARCELLON

March 21, 2013
Columbia County Land Information

Section 10
T13N R10E

TOWN OF MARCELLON

SECTION 11 T13N R10E

1 inch = 400 feet 1:4,800

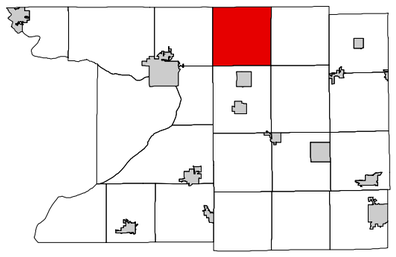

6	5	4	3	2	1
7	8	9	10	11	12
18	17	16	15	14	13
19	20	21	22	23	24
30	29	28	27	26	25
31	32	33	34	35	36

SEE SECTION 02 TOWN OF MARCELLON

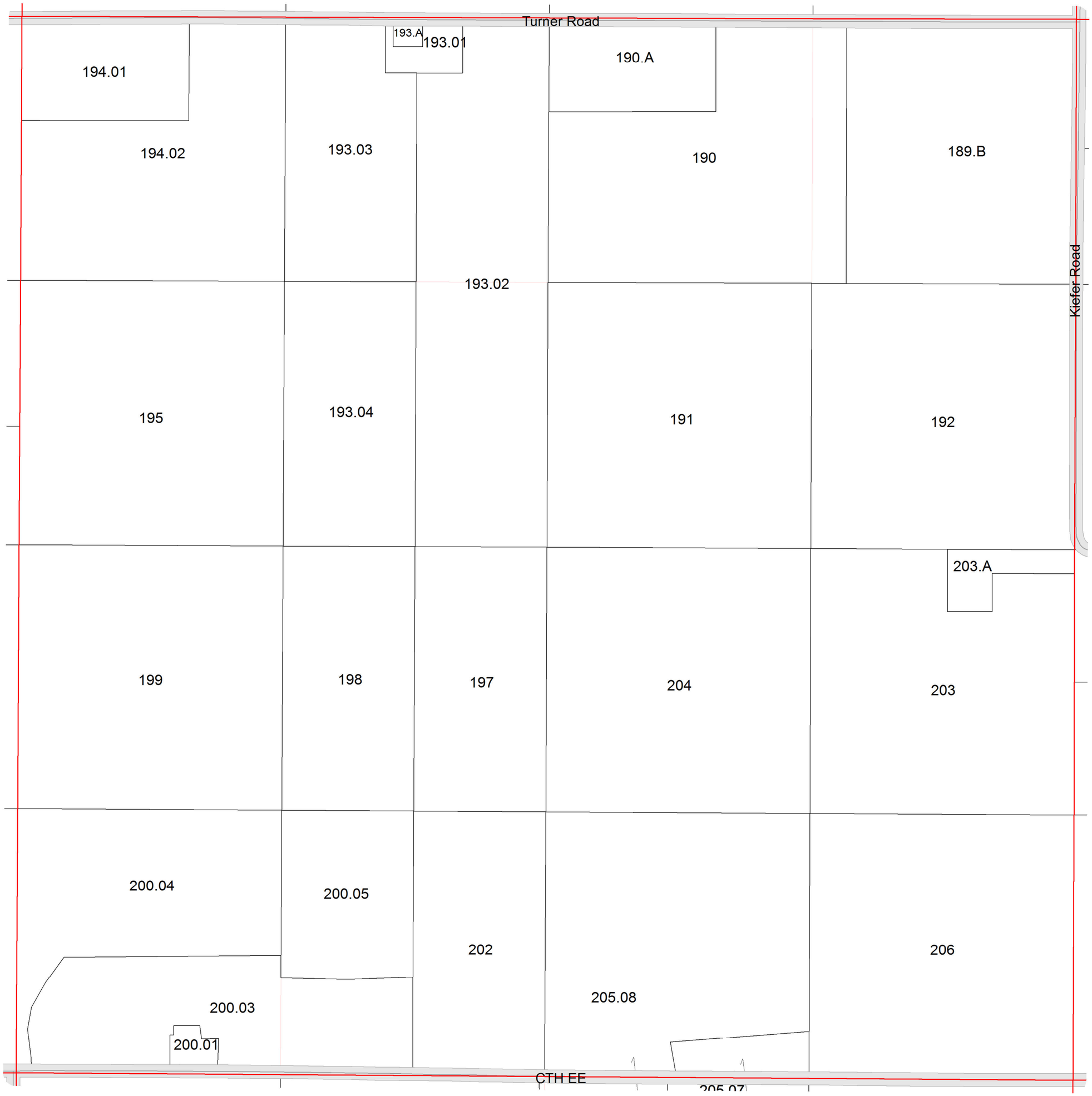

SEE SECTION 10 TOWN OF MARCELLON

SEE SECTION 12 TOWN OF MARCELLON

SEE SECTION 14 TOWN OF MARCELLON

March 21, 2013
Columbia County Land Information

TOWN OF MARCELLON

SECTION 12 T13N R10E

1 inch = 400 feet 1:4,800

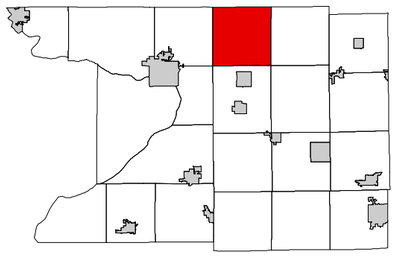

6	5	4	3	2	1
7	8	9	10	11	12
18	17	16	15	14	13
19	20	21	22	23	24
30	29	28	27	26	25
31	32	33	34	35	36

SEE SECTION 01 TOWN OF MARCELLON

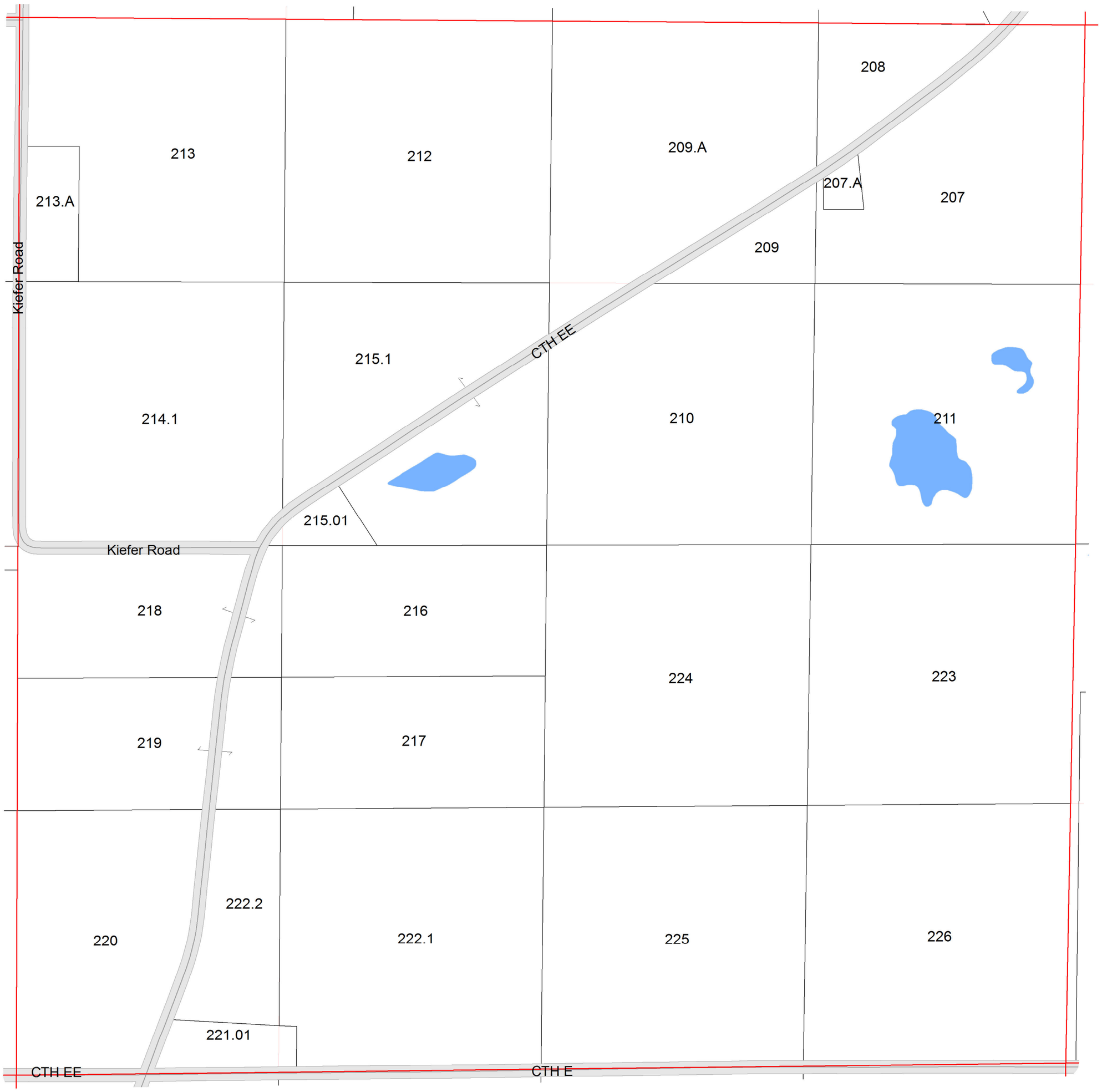

SEE SECTION 11 TOWN OF MARCELLON

SEE SECTION 07 TOWN OF SCOTT

SEE SECTION 13 TOWN OF MARCELLON

March 21, 2013
Columbia County Land Information

Section 12
T13N R10E

TOWN OF MARCELLON

SECTION 13 T13N R10E

1 inch = 400 feet 1:4,800

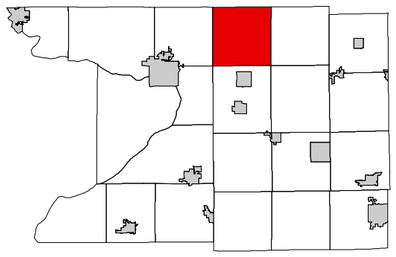

6	5	4	3	2	1
7	8	9	10	11	12
18	17	16	15	14	13
19	20	21	22	23	24
30	29	28	27	26	25
31	32	33	34	35	36

SEE SECTION 12 TOWN OF MARCELLON

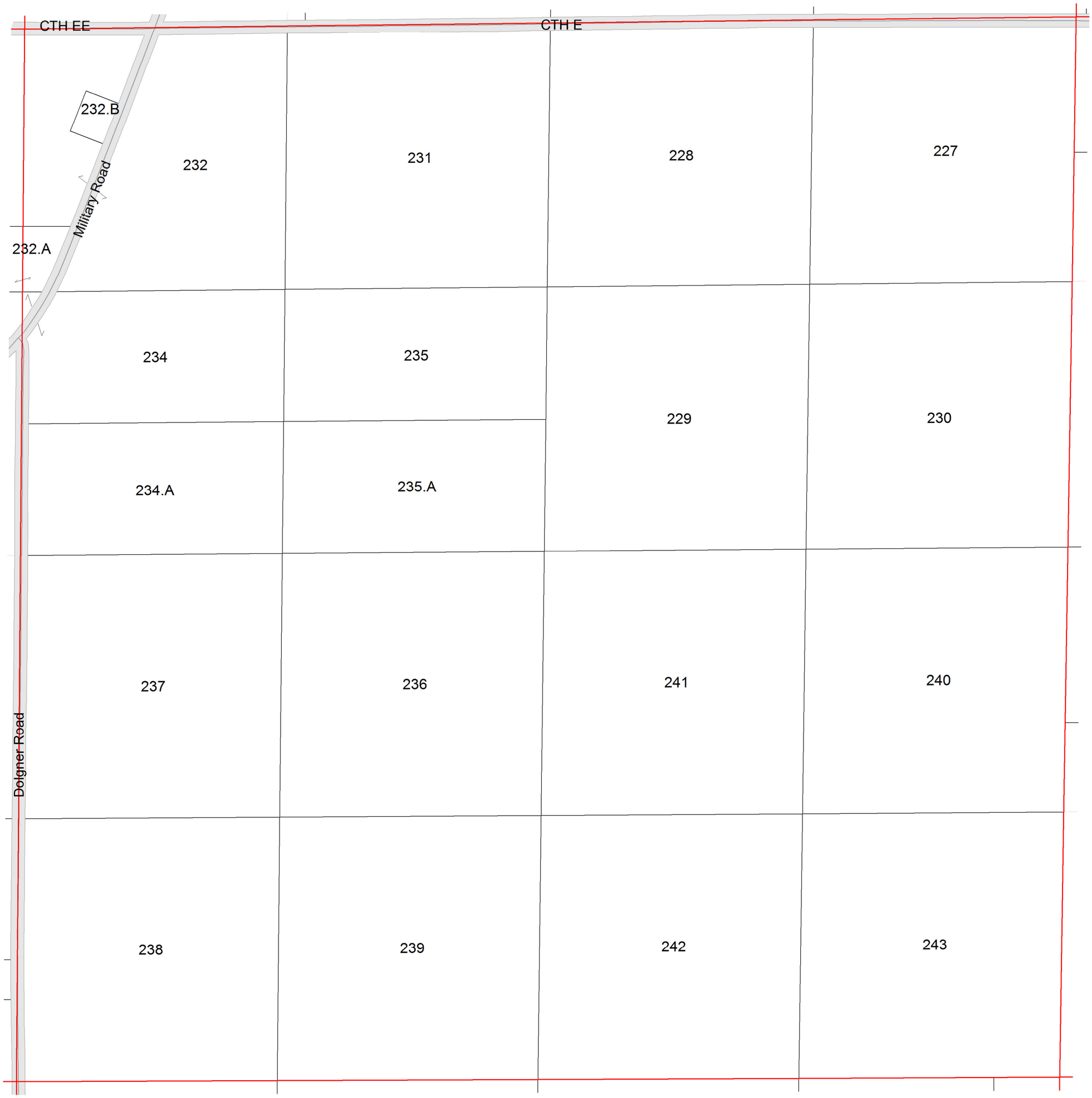

SEE SECTION 14 TOWN OF MARCELLON

SEE SECTION 18 TOWN OF SCOTT

SEE SECTION 24 TOWN OF MARCELLON

March 21, 2013
Columbia County Land Information

TOWN OF MARCELLON

SECTION 14 T13N R10E

1 inch = 400 feet 1:4,800

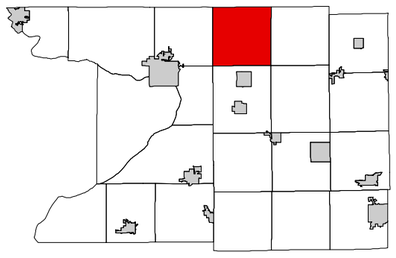

6	5	4	3	2	1
7	8	9	10	11	12
18	17	16	15	14	13
19	20	21	22	23	24
30	29	28	27	26	25
31	32	33	34	35	36

SEE SECTION 11 TOWN OF MARCELLON

SEE SECTION 15 TOWN OF MARCELLON

SEE SECTION 13 TOWN OF MARCELLON

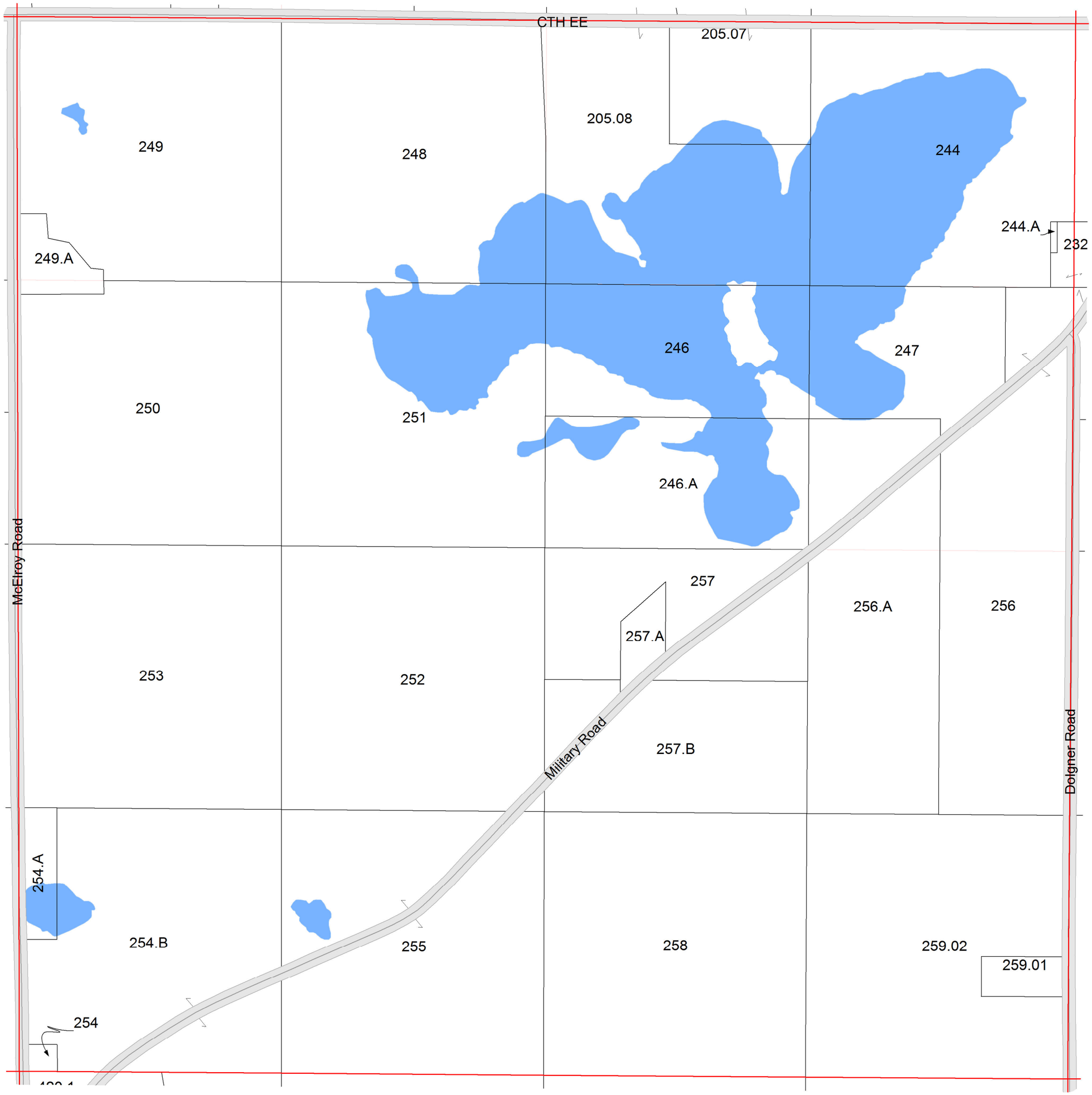

SEE SECTION 23 TOWN OF MARCELLON

March 21, 2013
Columbia County Land Information

Section 14
T13N R10E

TOWN OF MARCELLON

SECTION 15 T13N R10E

1 inch = 400 feet 1:4,800

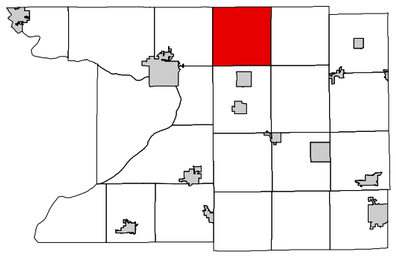

6	5	4	3	2	1
7	8	9	10	11	12
18	17	16	15	14	13
19	20	21	22	23	24
30	29	28	27	26	25
31	32	33	34	35	36

SEE SECTION 10 TOWN OF MARCELLON

SEE SECTION 16 TOWN OF MARCELLON

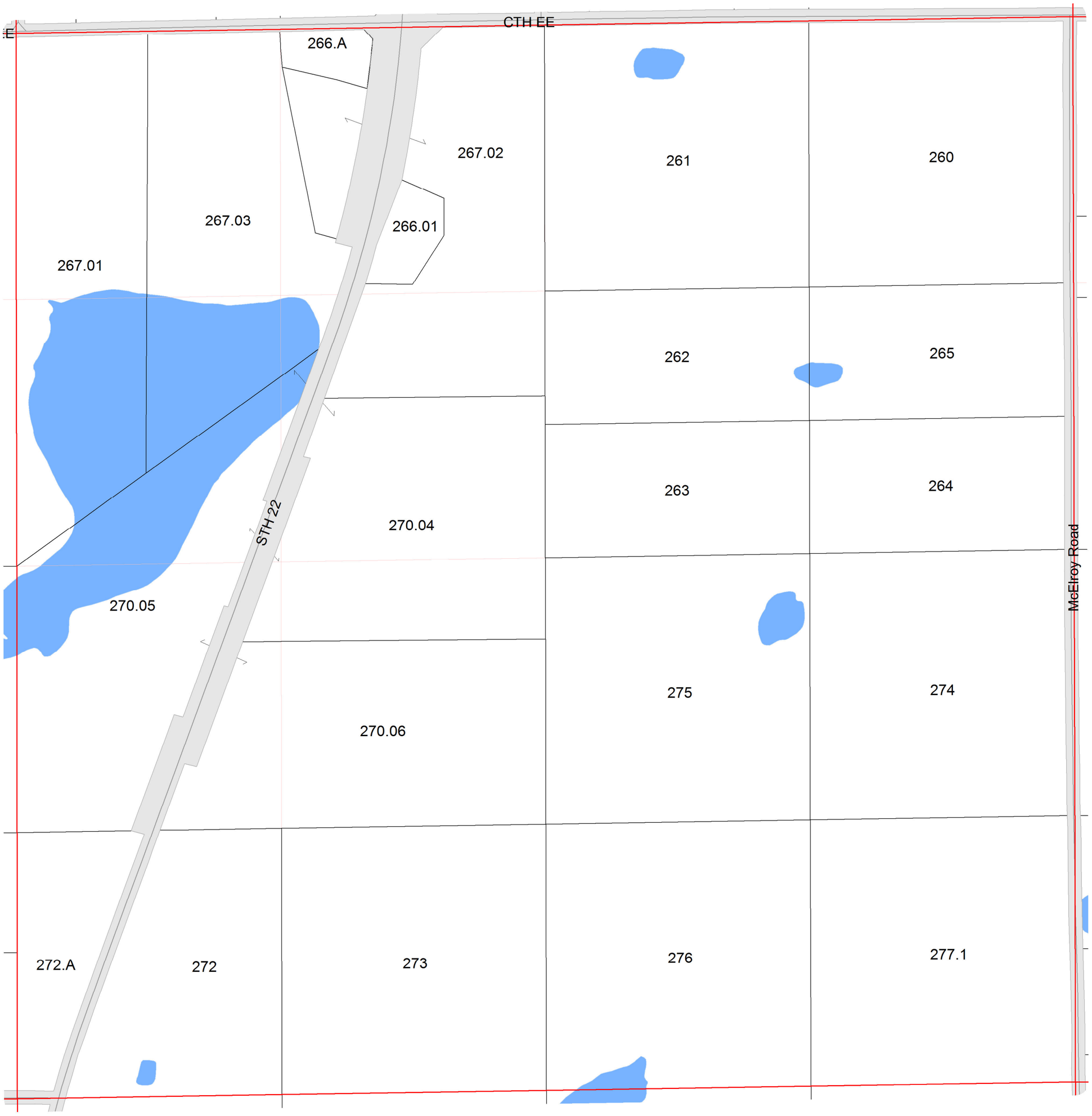

SEE SECTION 14 TOWN OF MARCELLON

SEE SECTION 22 TOWN OF MARCELLON

March 21, 2013
Columbia County Land Information

Section 15
T13N R10E

TOWN OF MARCELLON

SECTION 16 T13N R10E

1 inch = 400 feet 1:4,800

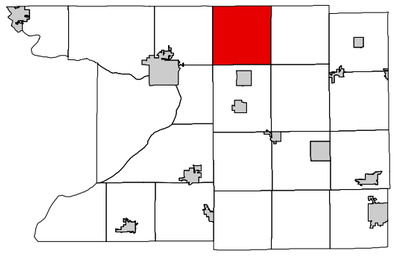

6	5	4	3	2	1
7	8	9	10	11	12
18	17	16	15	14	13
19	20	21	22	23	24
30	29	28	27	26	25
31	32	33	34	35	36

SEE SECTION 09 TOWN OF MARCELLON

SEE SECTION 17 TOWN OF MARCELLON

SEE SECTION 15 TOWN OF MARCELLON

SEE SECTION 21 TOWN OF MARCELLON

March 21, 2013
Columbia County Land Information

Section 16
T13N R10E

TOWN OF MARCELLON

SECTION 17 T13N R10E

1 inch = 400 feet 1:4,800

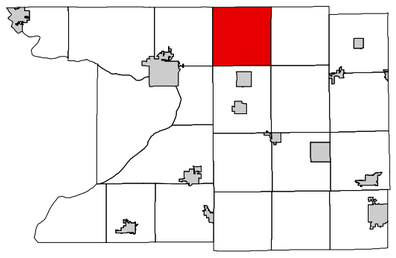

6	5	4	3	2	1
7	8	9	10	11	12
18	17	16	15	14	13
19	20	21	22	23	24
30	29	28	27	26	25
31	32	33	34	35	36

SEE SECTION 08 TOWN OF MARCELLON

SEE SECTION 18 TOWN OF MARCELLON

SEE SECTION 16 TOWN OF MARCELLON

SEE SECTION 20 TOWN OF MARCELLON

March 21, 2013
Columbia County Land Information

Section 17
T13N R10E

TOWN OF MARCELLON

SECTION 18 T13N R10E

1 inch = 400 feet 1:4,800

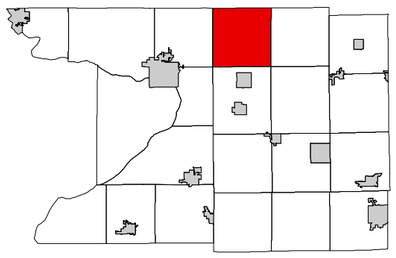

6	5	4	3	2	1
7	8	9	10	11	12
18	17	16	15	14	13
19	20	21	22	23	24
30	29	28	27	26	25
31	32	33	34	35	36

SEE SECTION 07 TOWN OF MARCELLON

SEE SECTION 13 TOWN OF FORT WINNEBAGO

SEE SECTION 17 TOWN OF MARCELLON

SEE SECTION 19 TOWN OF MARCELLON

TOWN OF MARCELLON

SECTION 19 T13N R10E

1 inch = 400 feet 1:4,800

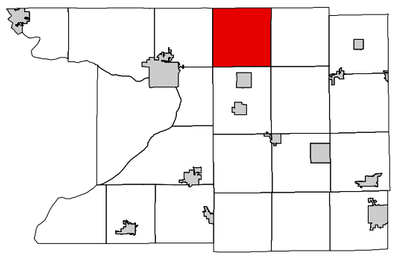

6	5	4	3	2	1
7	8	9	10	11	12
18	17	16	15	14	13
19	20	21	22	23	24
30	29	28	27	26	25
31	32	33	34	35	36

SEE SECTION 18 TOWN OF MARCELLON

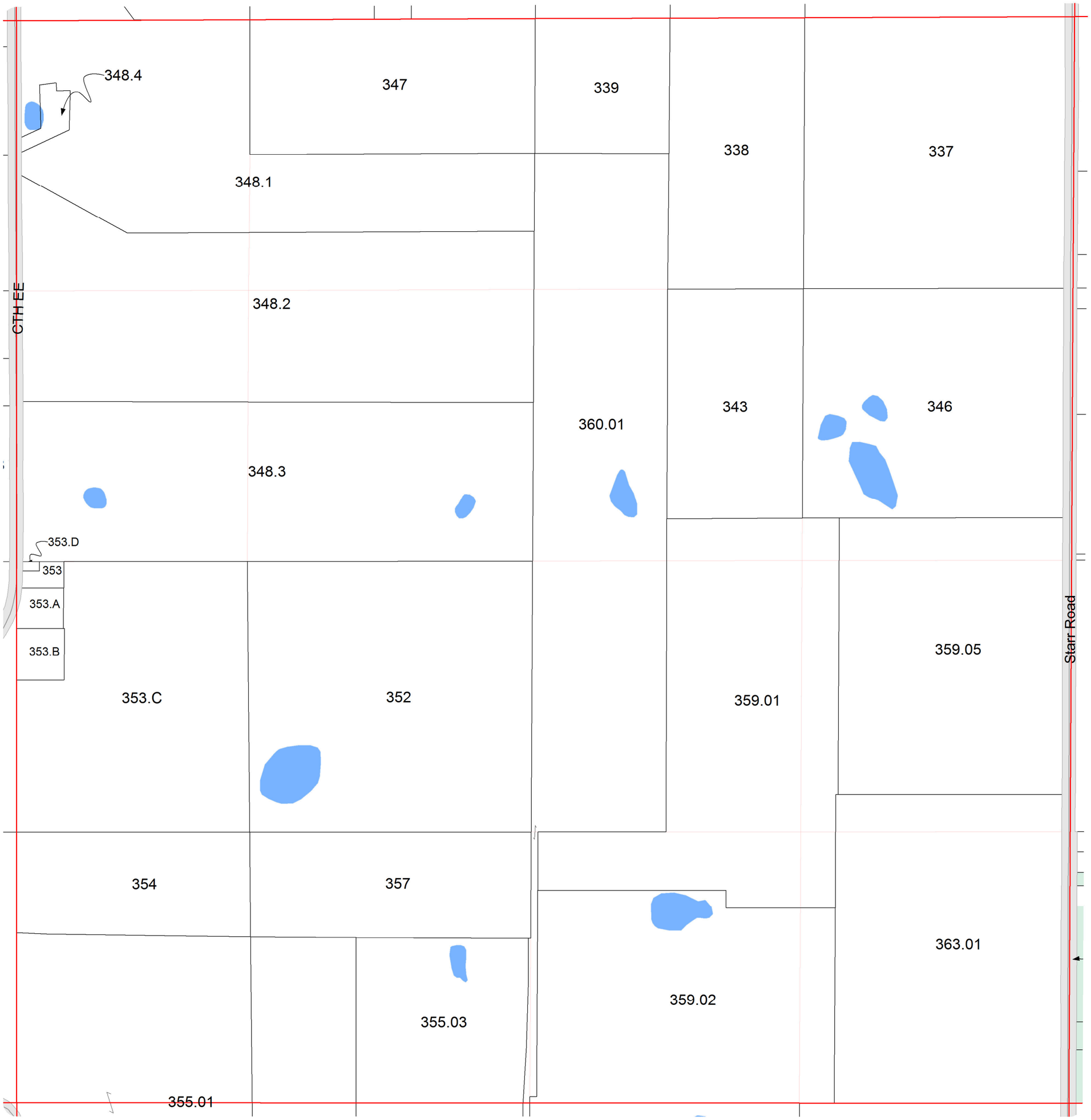

SEE SECTION 24 TOWN OF FORT WINNEBAGO

SEE SECTION 20 TOWN OF MARCELLON

SEE SECTION 30 TOWN OF MARCELLON

March 21, 2013
Columbia County Land Information

Section 19
T13N R10E

TOWN OF MARCELLON

SECTION 20 T13N R10E

1 inch = 400 feet 1:4,800

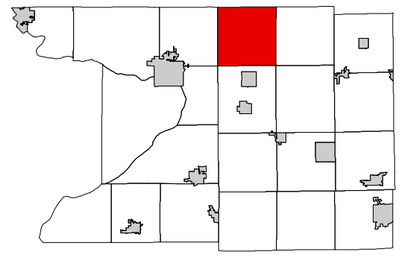

6	5	4	3	2	1
7	8	9	10	11	12
18	17	16	15	14	13
19	20	21	22	23	24
30	29	28	27	26	25
31	32	33	34	35	36

SEE SECTION 17 TOWN OF MARCELLON

SEE SECTION 19 TOWN OF MARCELLON

SEE SECTION 21 TOWN OF MARCELLON

SEE SECTION 29 TOWN OF MARCELLON

March 21, 2013
Columbia County Land Information

Section 20
T13N R10E

TOWN OF MARCELLON

SECTION 20 T13N R10E

1 inch = 400 feet 1:4,800

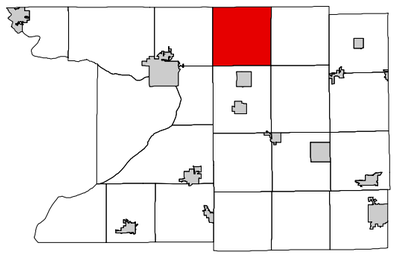

6	5	4	3	2	1
7	8	9	10	11	12
18	17	16	15	14	13
19	20	21	22	23	24
30	29	28	27	26	25
31	32	33	34	35	36

SEE SECTION 20 TOWN OF MARCELLON

SEE SECTION 19 TOWN OF MARCELLON

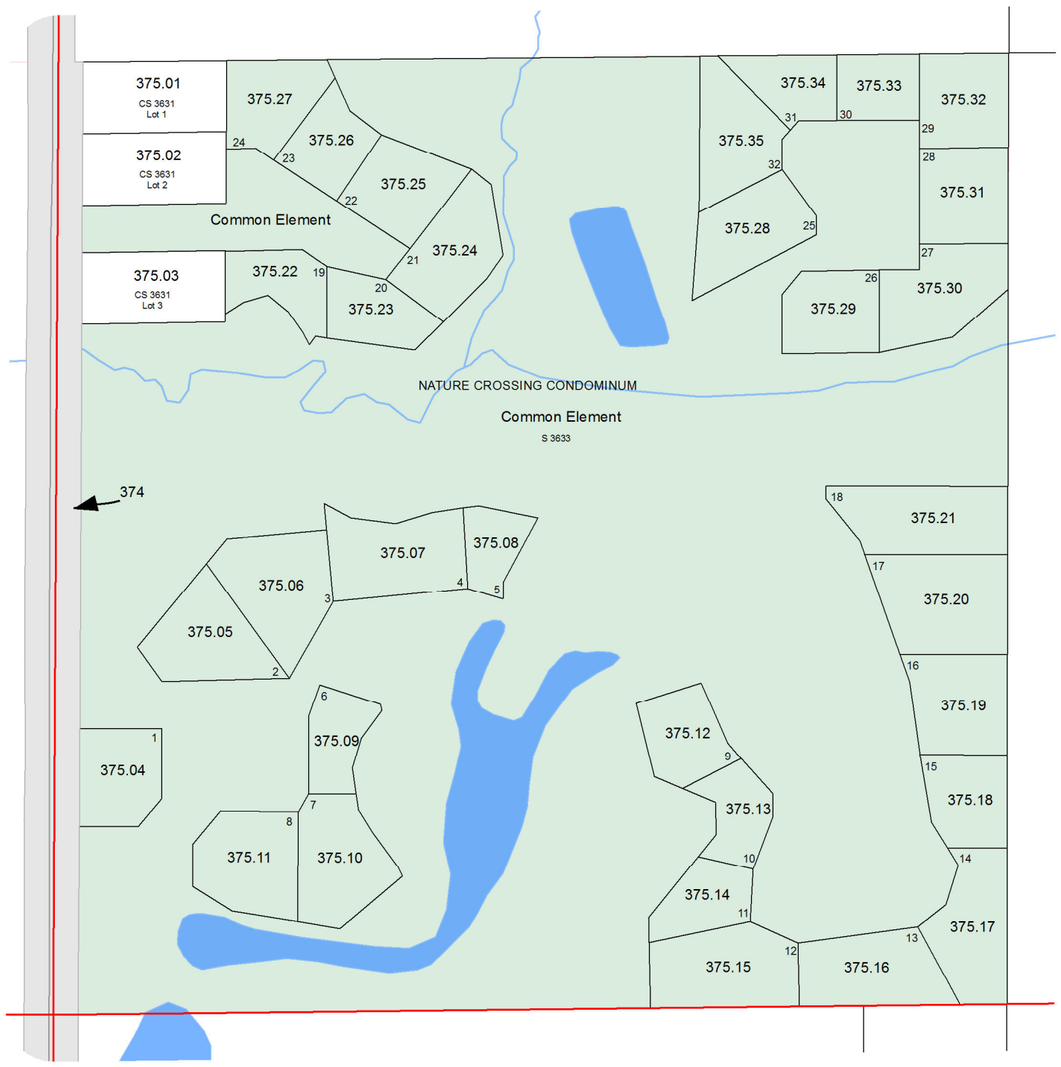

SEE SECTION 20 TOWN OF MARCELLON

SEE SECTION 29 TOWN OF MARCELLON

March 21, 2013
Columbia County Land Information

Section 20 - Detail
T13N R10E

TOWN OF MARCELLON

SECTION 21 T13N R10E

1 inch = 400 feet 1:4,800

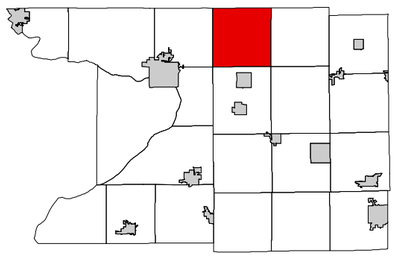

6	5	4	3	2	1
7	8	9	10	11	12
18	17	16	15	14	13
19	20	21	22	23	24
30	29	28	27	26	25
31	32	33	34	35	36

SEE SECTION 16 TOWN OF MARCELLON

SEE SECTION 20 TOWN OF MARCELLON

SEE SECTION 22 TOWN OF MARCELLON

SEE SECTION 28 TOWN OF MARCELLON

March 21, 2013
Columbia County Land Information

Section 21
T13N R10E

TOWN OF MARCELLON

SECTION 22 T13N R10E

1 inch = 400 feet 1:4,800

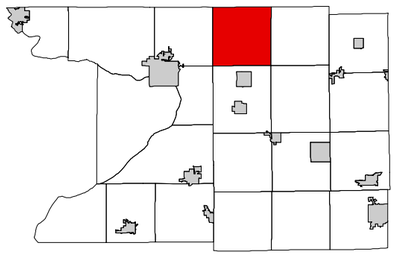

6	5	4	3	2	1
7	8	9	10	11	12
18	17	16	15	14	13
19	20	21	22	23	24
30	29	28	27	26	25
31	32	33	34	35	36

SEE SECTION 15 TOWN OF MARCELLON

SEE SECTION 21 TOWN OF MARCELLON

SEE SECTION 23 TOWN OF MARCELLON

SEE SECTION 27 TOWN OF MARCELLON

March 21, 2013
Columbia County Land Information

Section 22
T13N R10E

TOWN OF MARCELLON

SECTION 23 T13N R10E

1 inch = 400 feet 1:4,800

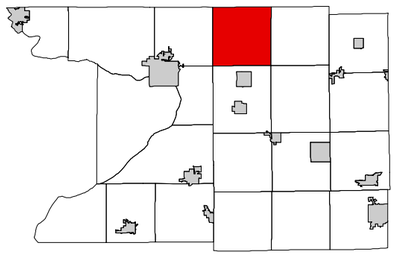

6	5	4	3	2	1
7	8	9	10	11	12
18	17	16	15	14	13
19	20	21	22	23	24
30	29	28	27	26	25
31	32	33	34	35	36

SEE SECTION 14 TOWN OF MARCELLON

SEE SECTION 22 TOWN OF MARCELLON

SEE SECTION 24 TOWN OF MARCELLON

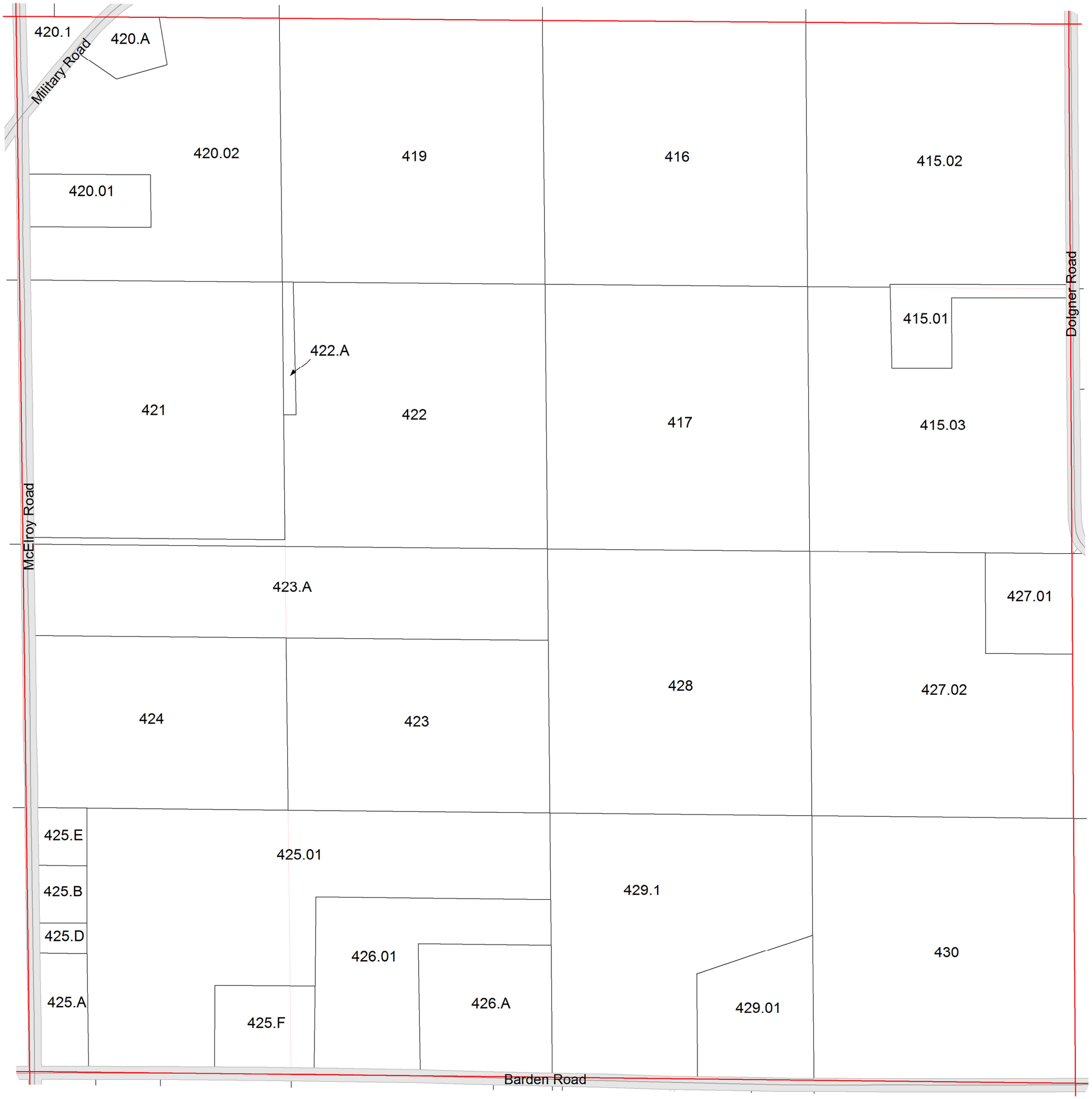

SEE SECTION 26 TOWN OF MARCELLON

March 21, 2013
Columbia County Land Information

Section 23
T13N R10E

TOWN OF MARCELLON

SECTION 24 T13N R10E

1 inch = 400 feet 1:4,800

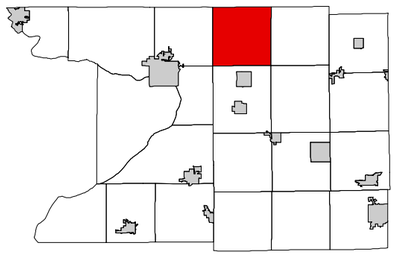

6	5	4	3	2	1
7	8	9	10	11	12
18	17	16	15	14	13
19	20	21	22	23	24
30	29	28	27	26	25
31	32	33	34	35	36

SEE SECTION 13 TOWN OF MARCELLON

SEE SECTION 23 TOWN OF MARCELLON

SEE SECTION 19 TOWN OF SCOTT

SEE SECTION 25 TOWN OF MARCELLON

March 21, 2013
Columbia County Land Information

Section 24
T13N R10E

TOWN OF MARCELLON

SECTION 25 T13N R10E

1 inch = 400 feet 1:4,800

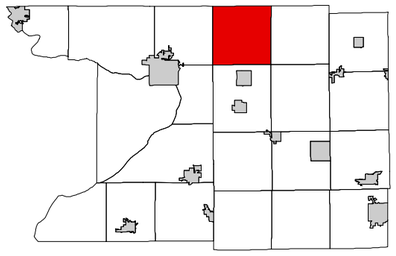

6	5	4	3	2	1
7	8	9	10	11	12
18	17	16	15	14	13
19	20	21	22	23	24
30	29	28	27	26	25
31	32	33	34	35	36

SEE SECTION 24 TOWN OF MARCELLON

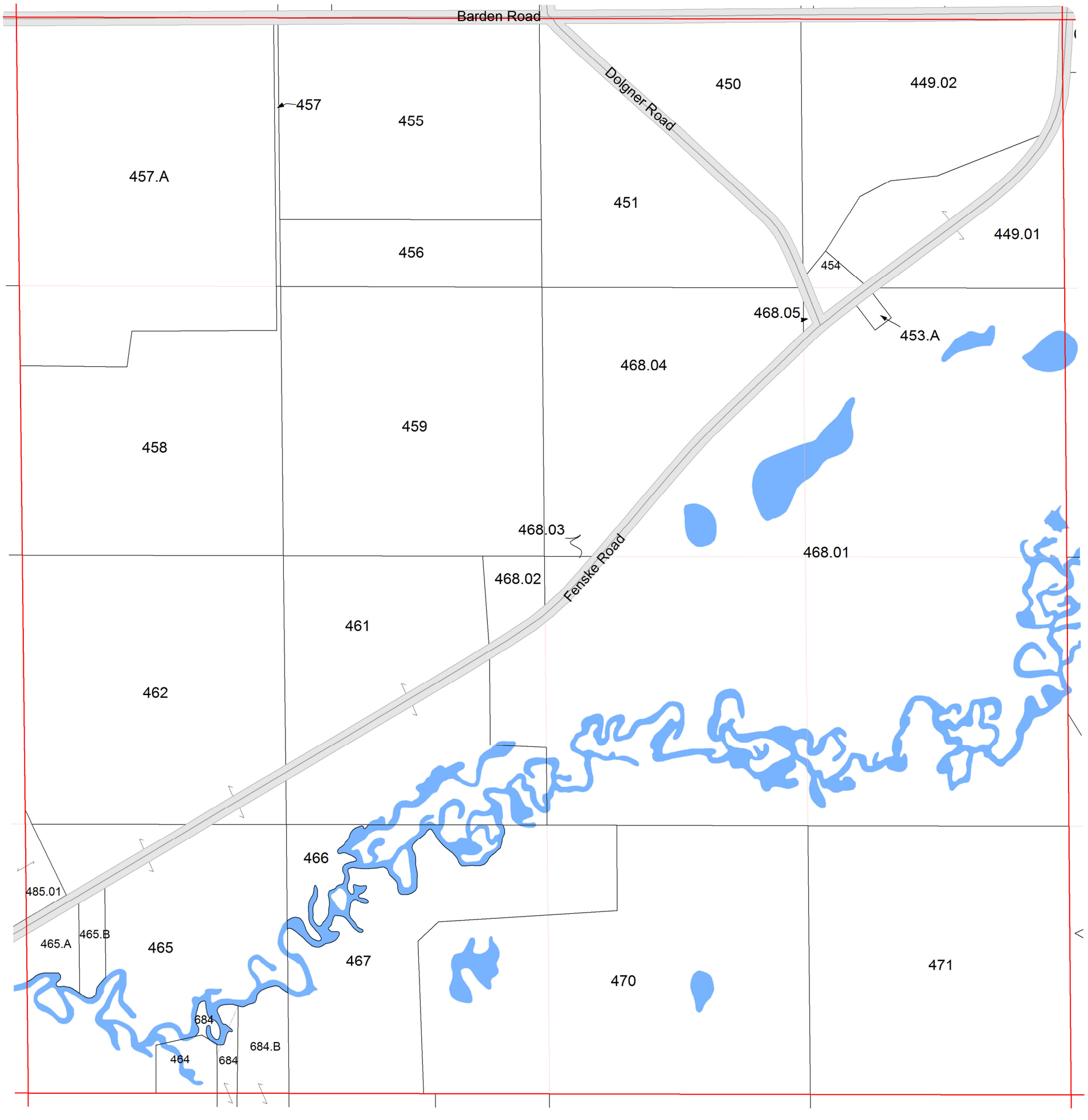

SEE SECTION 26 TOWN OF MARCELLON

SEE SECTION 30 TOWN OF SCOTT

SEE SECTION 36 TOWN OF MARCELLON

March 21, 2013
Columbia County Land Information

Section 25
T13N R10E

TOWN OF MARCELLON

SECTION 26 T13N R10E

1 inch = 400 feet 1:4,800

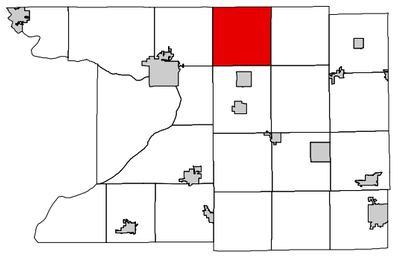

6	5	4	3	2	1
7	8	9	10	11	12
18	17	16	15	14	13
19	20	21	22	23	24
30	29	28	27	26	25
31	32	33	34	35	36

SEE SECTION 23 TOWN OF MARCELLON

SEE SECTION 27 TOWN OF MARCELLON

SEE SECTION 25 TOWN OF MARCELLON

SEE SECTION 35 TOWN OF MARCELLON

March 21, 2013
Columbia County Land Information

Section 26
T13N R10E

TOWN OF MARCELLON

SECTION 27 T13N R10E

1 inch = 400 feet 1:4,800

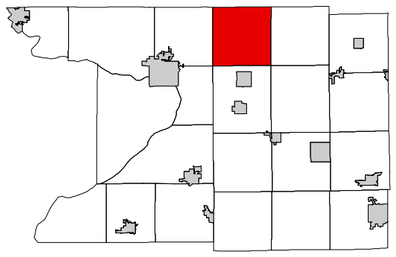

6	5	4	3	2	1
7	8	9	10	11	12
18	17	16	15	14	13
19	20	21	22	23	24
30	29	28	27	26	25
31	32	33	34	35	36

SEE SECTION 22 TOWN OF MARCELLON

SEE SECTION 28 TOWN OF MARCELLON

SEE SECTION 26 TOWN OF MARCELLON

SEE SECTION 34 TOWN OF MARCELLON

March 21, 2013
Columbia County Land Information

Section 27
T13N R10E

TOWN OF MARCELLON

SECTION 28 T13N R10E

1 inch = 400 feet 1:4,800

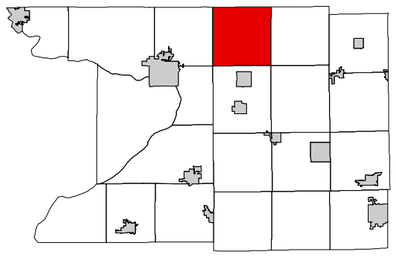

6	5	4	3	2	1
7	8	9	10	11	12
18	17	16	15	14	13
19	20	21	22	23	24
30	29	28	27	26	25
31	32	33	34	35	36

SEE SECTION 21 TOWN OF MARCELLON

SEE SECTION 29 TOWN OF MARCELLON

SEE SECTION 27 TOWN OF MARCELLON

SEE SECTION 33 TOWN OF MARCELLON

March 21, 2013
Columbia County Land Information

Section 28
T13N R10E

TOWN OF MARCELLON

SECTION 29 T13N R10E

1 inch = 400 feet 1:4,800

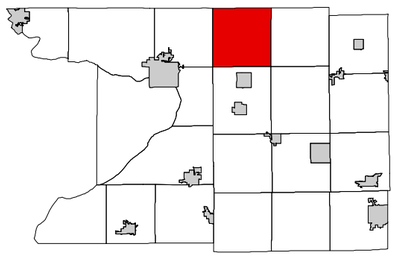

6	5	4	3	2	1
7	8	9	10	11	12
18	17	16	15	14	13
19	20	21	22	23	24
30	29	28	27	26	25
31	32	33	34	35	36

SEE SECTION 20 TOWN OF MARCELLON

SEE SECTION 30 TOWN OF MARCELLON

SEE SECTION 28 TOWN OF MARCELLON

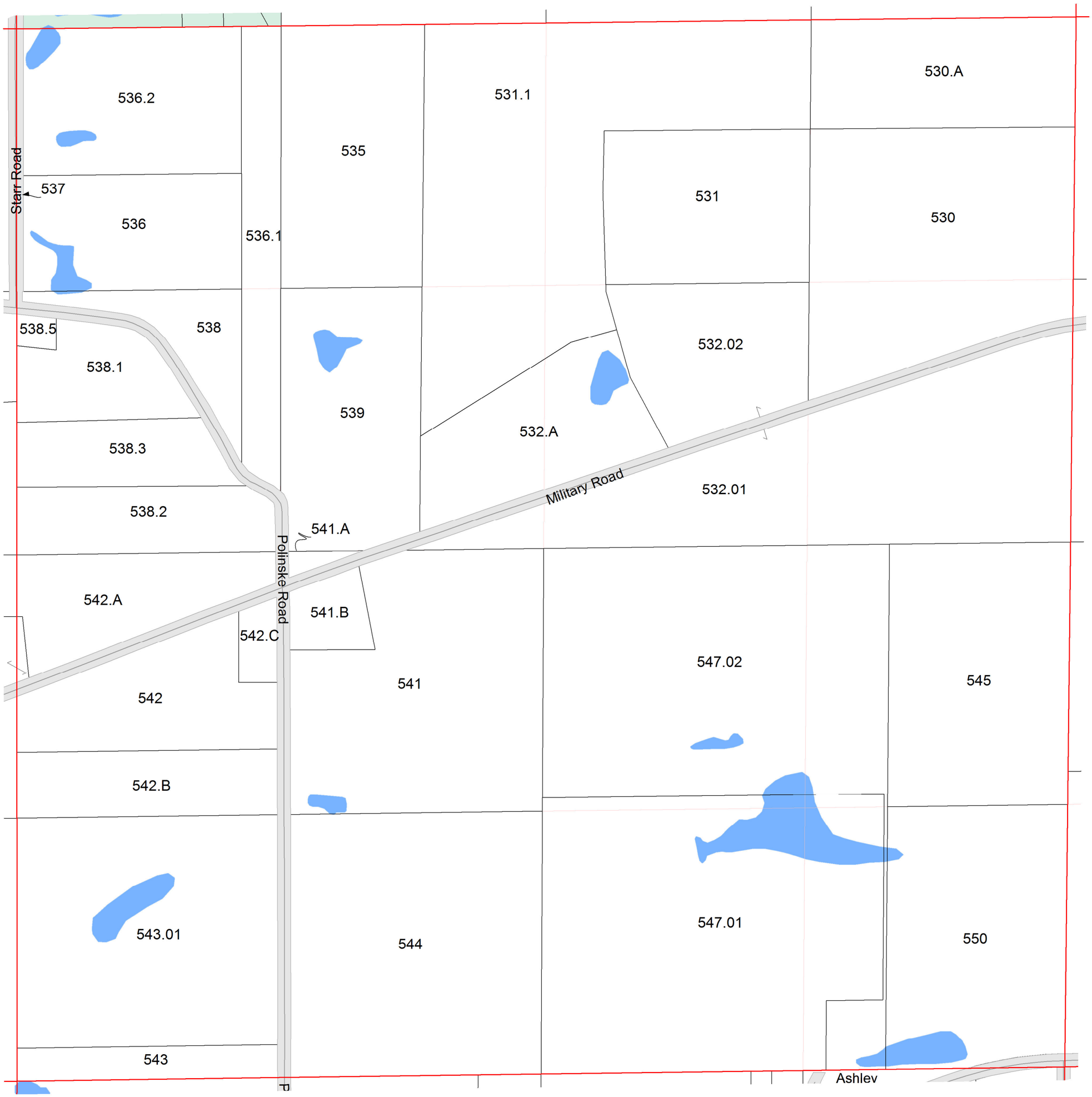

SEE SECTION 32 TOWN OF MARCELLON

March 21, 2013
Columbia County Land Information

Section 29
T13N R10E

TOWN OF MARCELLON

SECTION 30 T13N R10E

1 inch = 400 feet 1:4,800

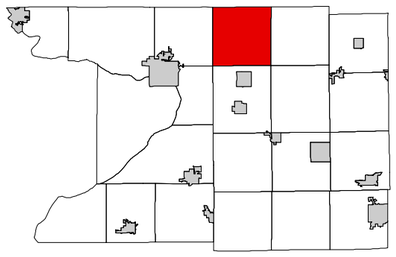

6	5	4	3	2	1
7	8	9	10	11	12
18	17	16	15	14	13
19	20	21	22	23	24
30	29	28	27	26	25
31	32	33	34	35	36

SEE SECTION 19 TOWN OF MARCELLON

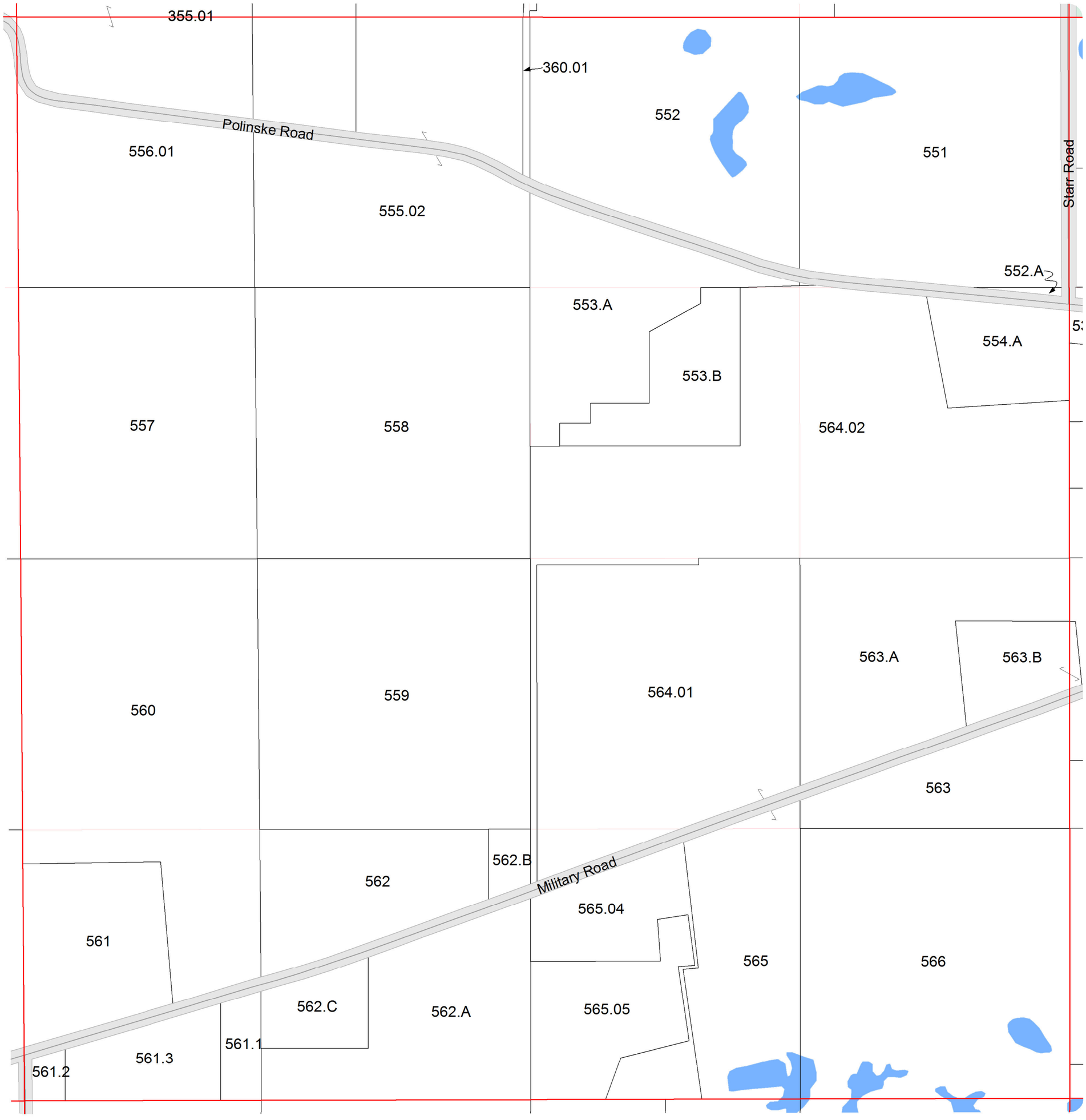

SEE SECTION 25 TOWN OF FORT WINNEBAGO

SEE SECTION 29 TOWN OF MARCELLON

SEE SECTION 31 TOWN OF MARCELLON

March 21, 2013
Columbia County Land Information

Section 30
T13N R10E

TOWN OF MARCELLON

SECTION 31 T13N R10E

1 inch = 400 feet 1:4,800

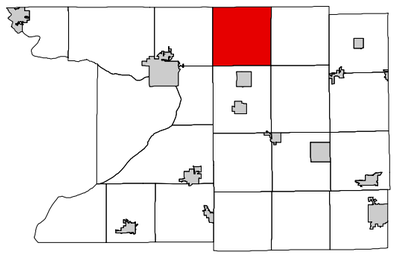

6	5	4	3	2	1
7	8	9	10	11	12
18	17	16	15	14	13
19	20	21	22	23	24
30	29	28	27	26	25
31	32	33	34	35	36

SEE SECTION 30 TOWN OF MARCELLON

SEE SECTION 36 TOWN OF FORT WINNEBAGO

SEE SECTION 32 TOWN OF MARCELLON

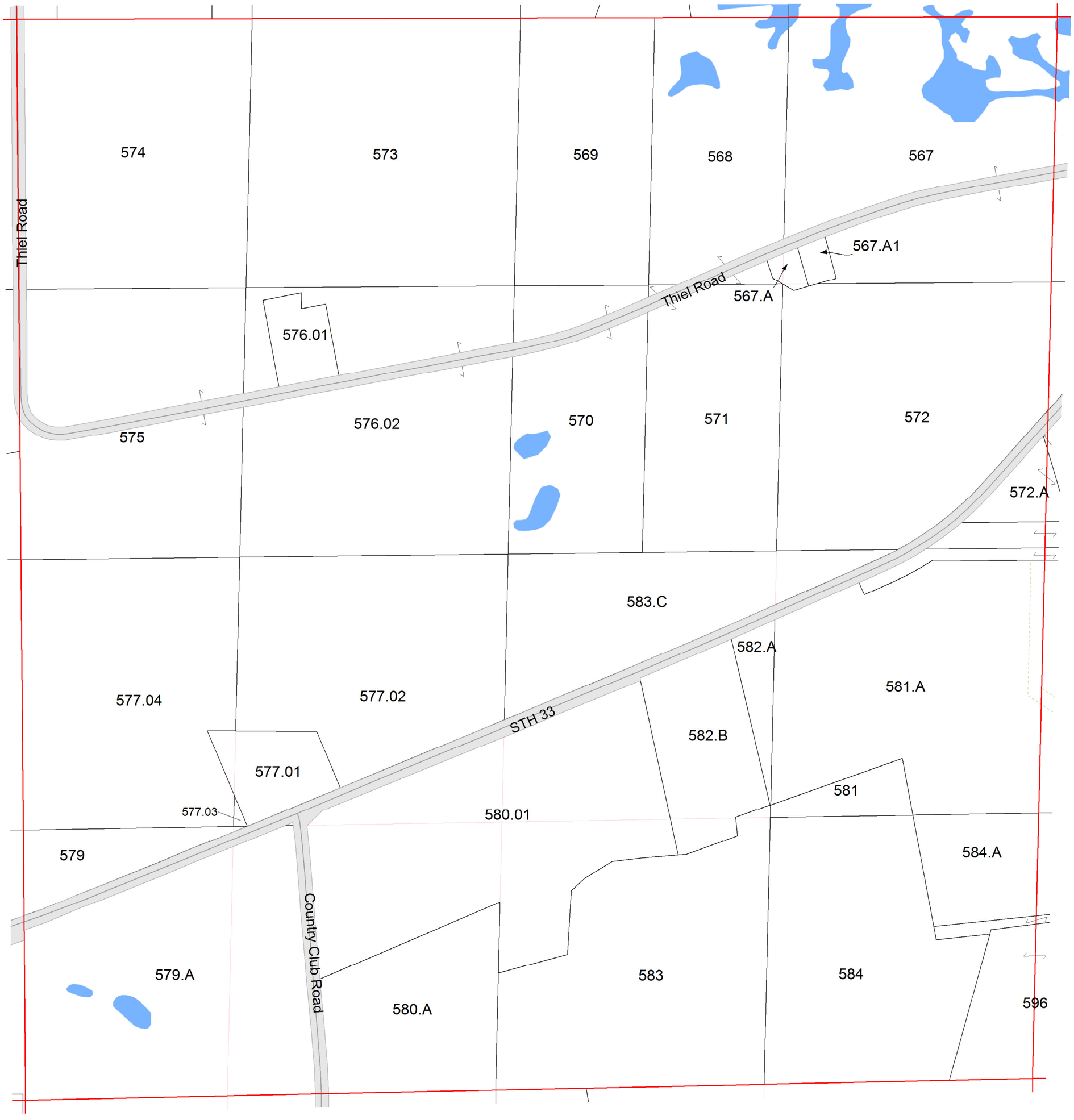

SEE SECTION 06 NORTH TOWN OF WYOCENA

March 21, 2013
Columbia County Land Information

Section 31
T13N R10E

TOWN OF MARCELLON

SECTION 32 T13N R10E

1 inch = 400 feet 1:4,800

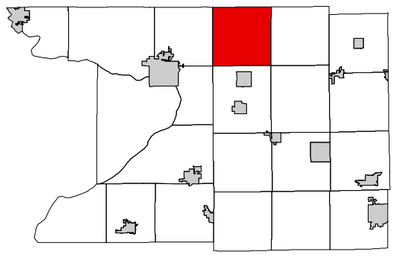

6	5	4	3	2	1
7	8	9	10	11	12
18	17	16	15	14	13
19	20	21	22	23	24
30	29	28	27	26	25
31	32	33	34	35	36

SEE SECTION 29 TOWN OF MARCELLON

SEE SECTION 31 TOWN OF MARCELLON

SEE SECTION 33 TOWN OF MARCELLON

SEE SECTION 05 NORTH TOWN OF WYOCENA

March 21, 2013
Columbia County Land Information

Section 32
T13N R10E

TOWN OF MARCELLON

SECTION 33 T13N R10E

1 inch = 400 feet 1:4,800

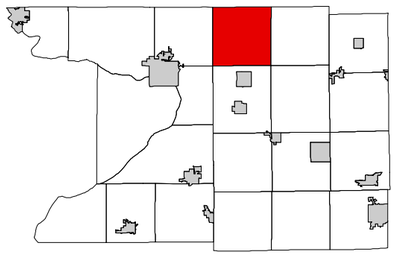

6	5	4	3	2	1
7	8	9	10	11	12
18	17	16	15	14	13
19	20	21	22	23	24
30	29	28	27	26	25
31	32	33	34	35	36

SEE SECTION 28 TOWN OF MARCELLON

SEE SECTION 32 TOWN OF MARCELLON

SEE SECTION 34 TOWN OF MARCELLON

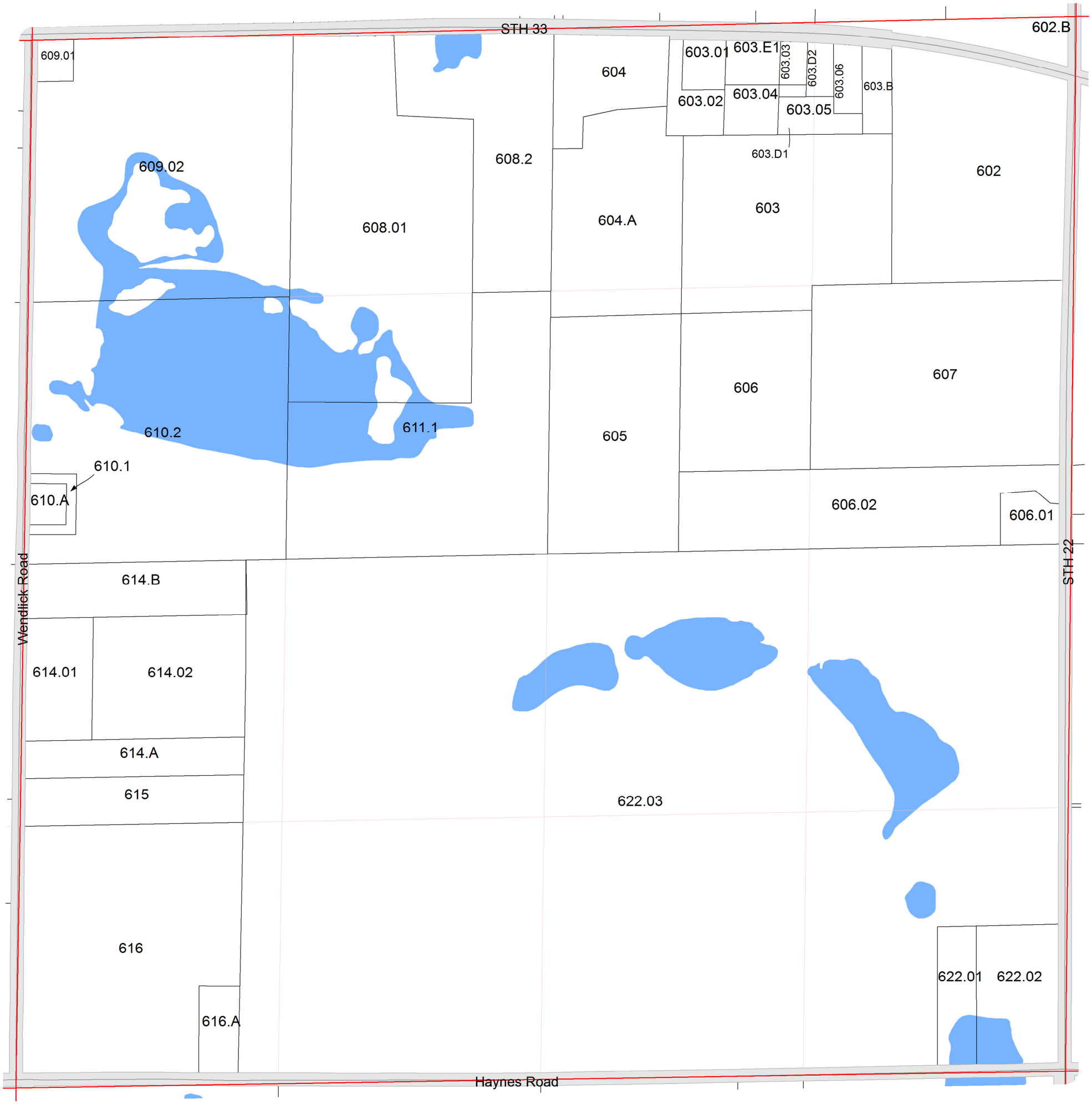

SEE SECTION 04 NORTH TOWN OF WYOCENA

March 21, 2013
Columbia County Land Information

Section 33
T13N R10E

TOWN OF MARCELLON

SECTION 34 T13N R10E

1 inch = 400 feet 1:4,800

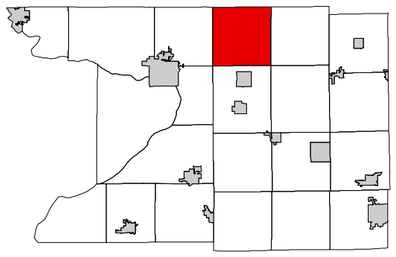

6	5	4	3	2	1
7	8	9	10	11	12
18	17	16	15	14	13
19	20	21	22	23	24
30	29	28	27	26	25
31	32	33	34	35	36

SEE SECTION 27 TOWN OF MARCELLON

SEE SECTION 33 TOWN OF MARCELLON

SEE SECTION 35 TOWN OF MARCELLON

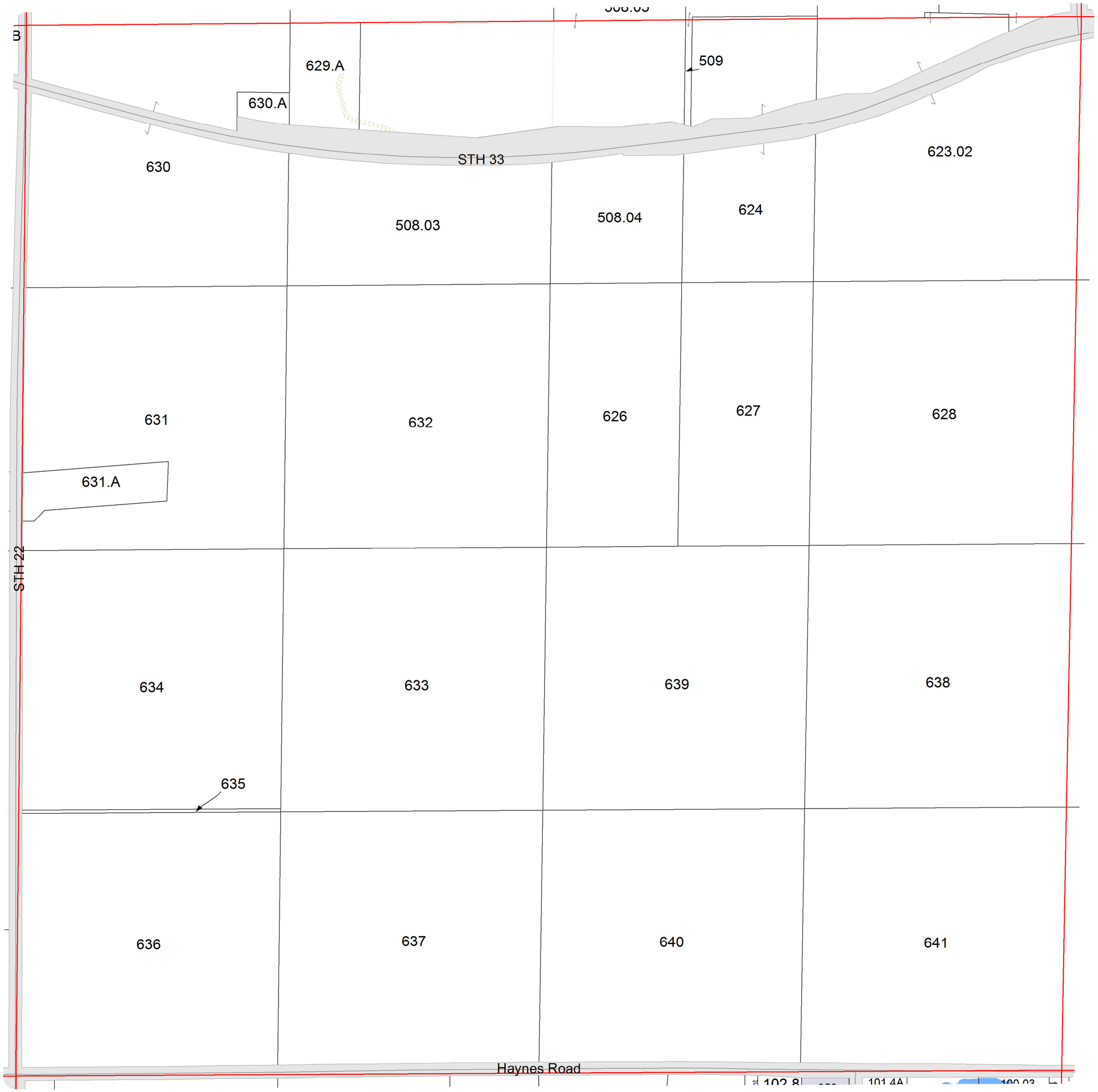

SEE SECTION 03 NORTH TOWN OF WYOCENA

March 21, 2013
Columbia County Land Information

Section 34
T13N R10E

TOWN OF MARCELLON

SECTION 35 T13N R10E

1 inch = 400 feet 1:4,800

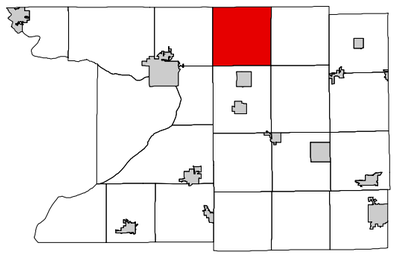

6	5	4	3	2	1
7	8	9	10	11	12
18	17	16	15	14	13
19	20	21	22	23	24
30	29	28	27	26	25
31	32	33	34	35	36

SEE SECTION 26 TOWN OF MARCELLON

SEE SECTION 34 TOWN OF MARCELLON

SEE SECTION 36 TOWN OF MARCELLON

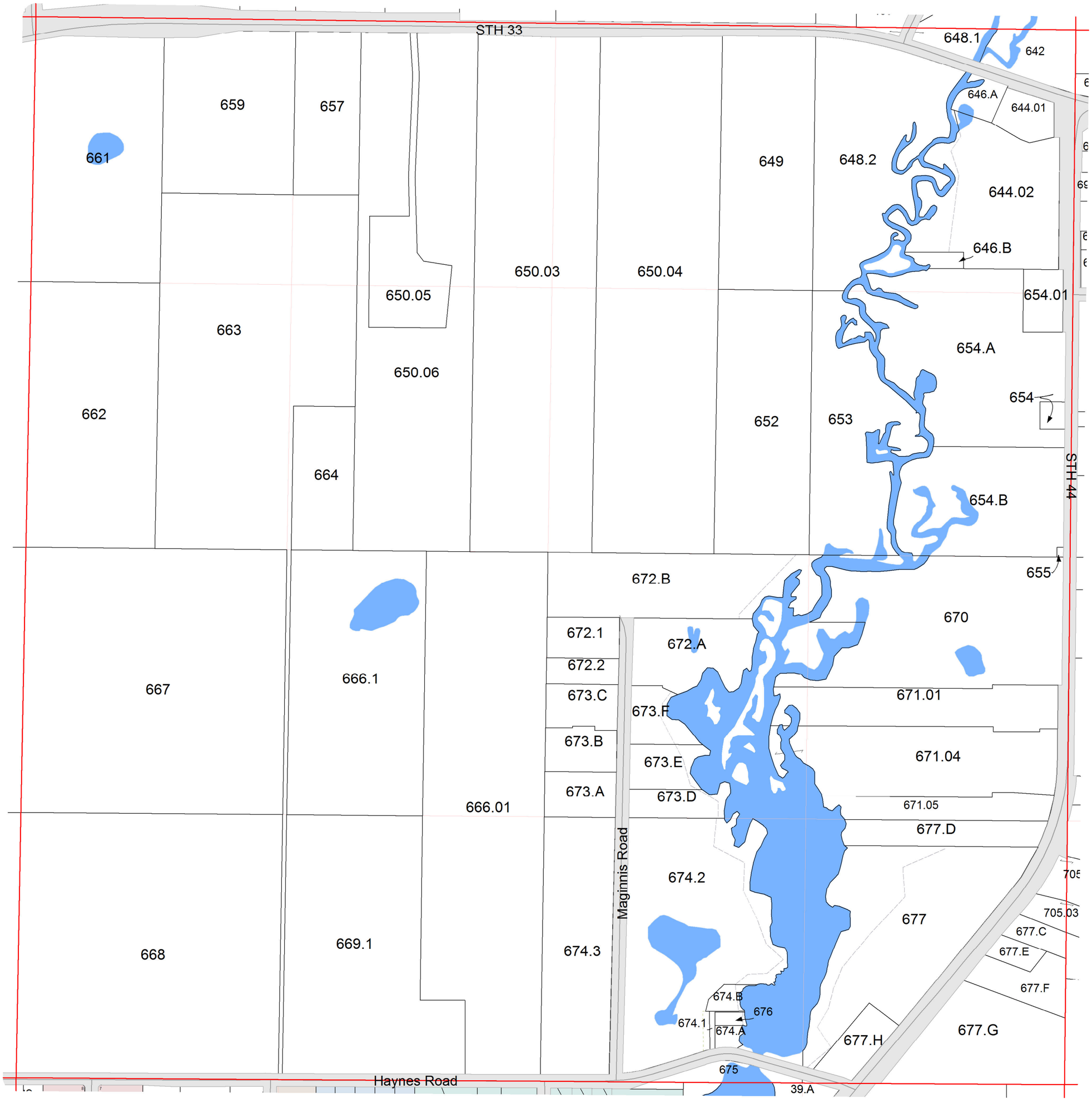

SEE TOWN OF WYOCENA

March 21, 2013
Columbia County Land Information

Section 35
T13N R10E

TOWN OF MARCELLON

SECTION 36 T13N R10E

1 inch = 400 feet 1:4,800

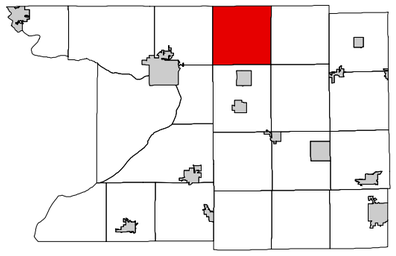

6	5	4	3	2	1
7	8	9	10	11	12
18	17	16	15	14	13
19	20	21	22	23	24
30	29	28	27	26	25
31	32	33	34	35	36

SEE SECTION 25 TOWN OF MARCELLON

SEE SECTION 35 TOWN OF MARCELLON

SEE SECTION 31 TOWN OF SCOTT

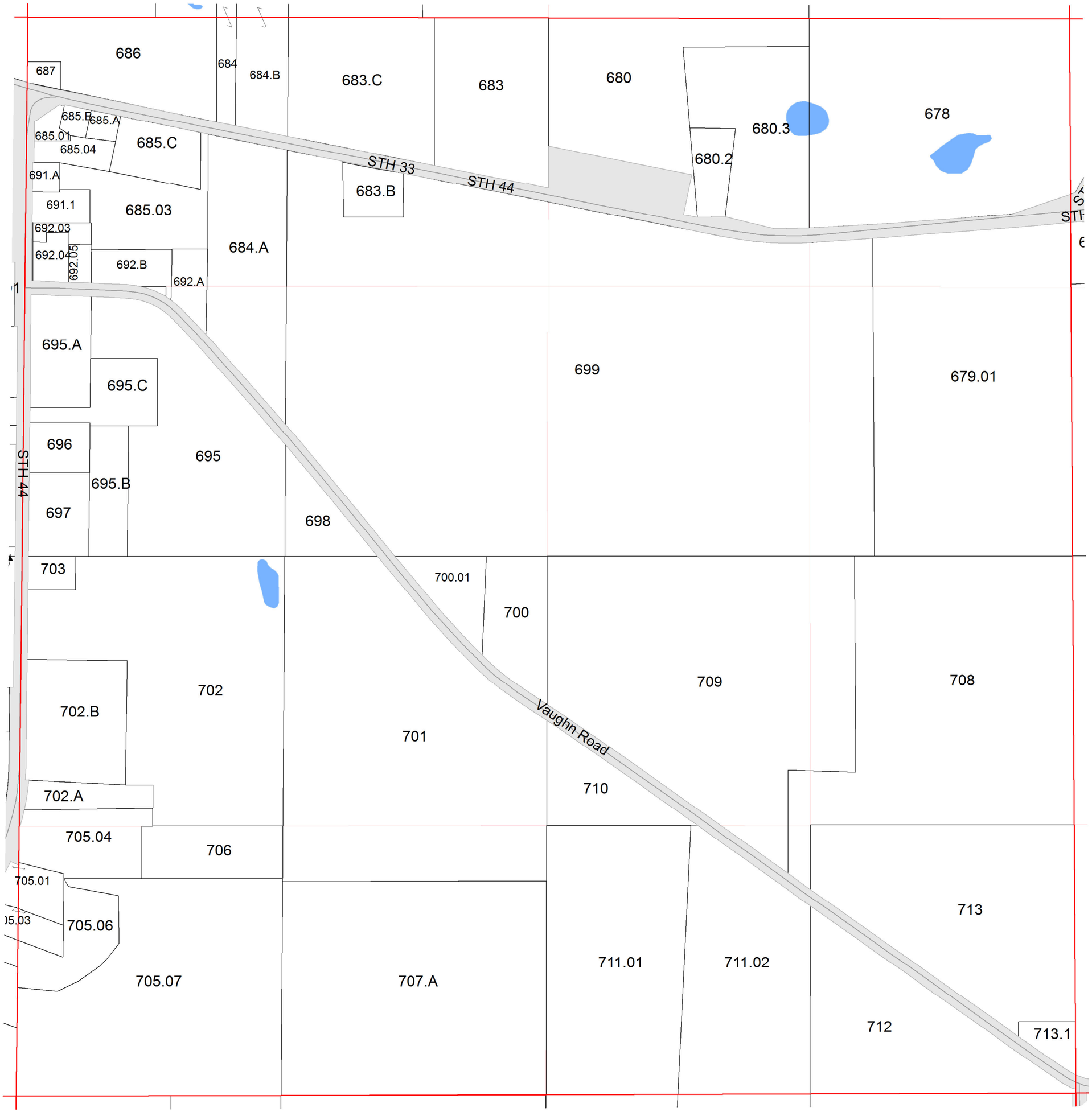

SEE SECTION 01 NORTH TOWN OF WYOCENA

March 21, 2013
Columbia County Land Information

Section 36
T13N R10E