TOWN OF CALEDONIA

T11N R8E, T11N R9E, T12N R8E, & T12N R9E

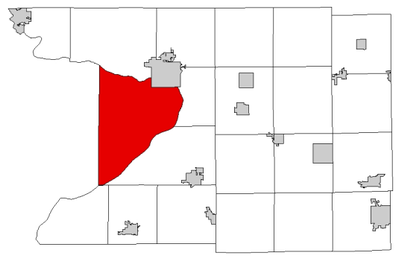

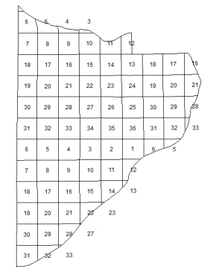

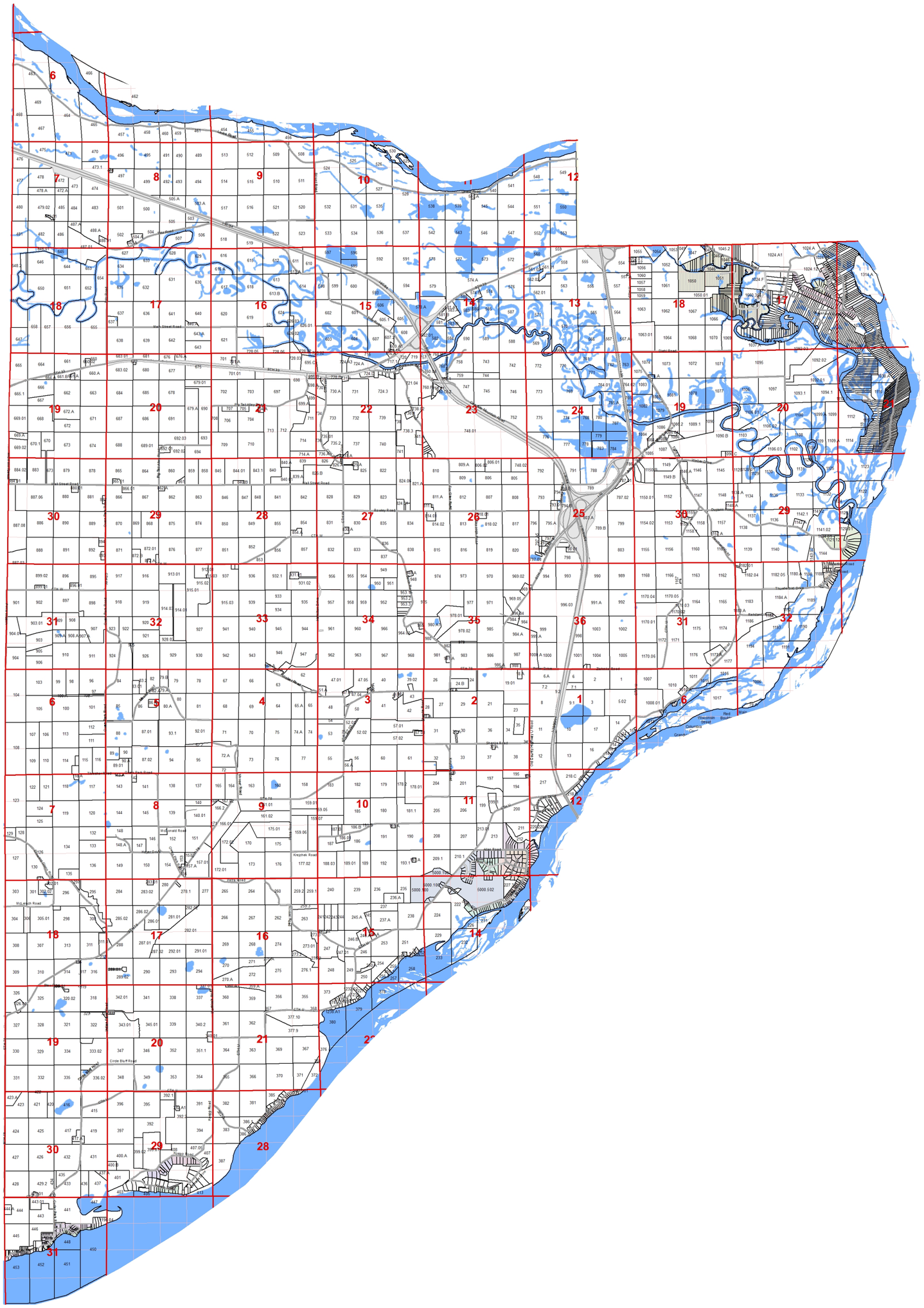

February 20, 2014
Columbia County Land Information

TOWN OF CALEDONIA

SECTION 1 T11N R8E

1 inch = 400 feet 1:4,800

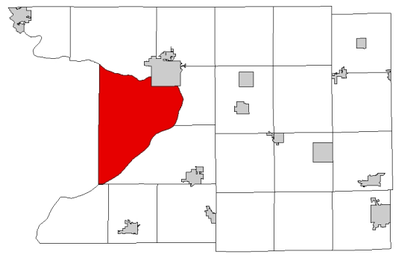

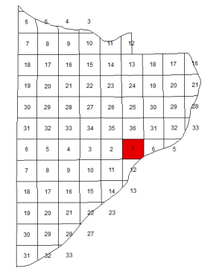

SEE SECTION 36 TOWN OF CALEDONIA

Potter Drive

Ziehmke Road

CTH U

Old County Highway U Road

I-39/90/94

6.01

6

2

1

7.1

8.01

9.1

3

5.02

11

10

17

14

16

12

13

15.A

14.1

14.2

14.3

14.4

14.5

14.6

14.7

14.8

14.7A

17.A

218.B1

SEE SECTION 02 TOWN OF CALEDONIA

SEE SECTION 06 TOWN OF CALEDONIA

SEE SECTION 12 TOWN OF CALEDONIA

TOWN OF CALEDONIA

SECTION 2 T11N R8E

1 inch = 400 feet 1:4,800

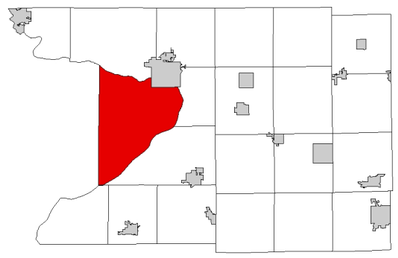

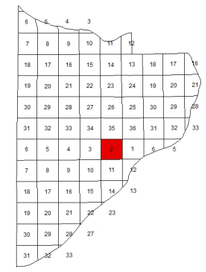

SEE SECTION 35 TOWN OF CALEDONIA

SEE SECTION 03 TOWN OF CALEDONIA

SEE SECTION 01 TOWN OF CALEDONIA

SEE SECTION 11 TOWN OF CALEDONIA

February 20, 2014
Columbia County Land Information

TOWN OF CALEDONIA

SECTION 3 T11N R8E

1 inch = 400 feet 1:4,800

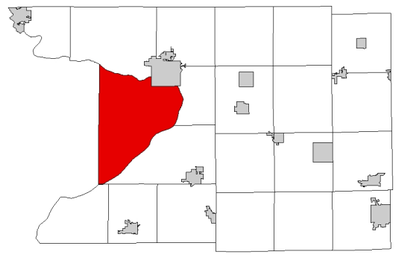

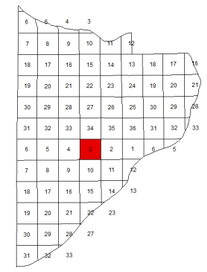

SEE SECTION 34 TOWN OF CALEDONIA

47.01
47.05
40
39.02
39.01
51.A
46
39.A
47.03
47.04
STH 78
33' EASEMENT
41.A
44
43
Walker Road
48
50
41
42
54
52.01
57.01
53
52.03
52.02
57.03
57.02
STH 78
55
56
60
61
56.A
Shanks Road

SEE SECTION 04 TOWN OF CALEDONIA

SEE SECTION 02 TOWN OF CALEDONIA

SEE SECTION 10 TOWN OF CALEDONIA

TOWN OF CALEDONIA

SECTION 4 T11N R8E

1 inch = 400 feet 1:4,800

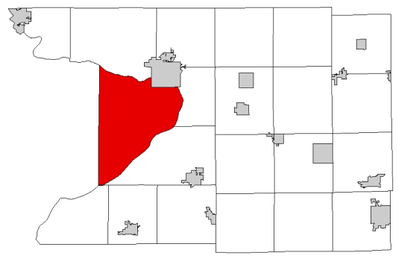

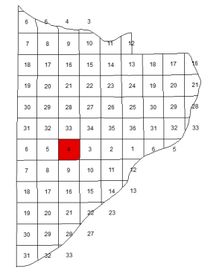

SEE SECTION 33 TOWN OF CALEDONIA

SEE SECTION 05 TOWN OF CALEDONIA

SEE SECTION 03 TOWN OF CALEDONIA

946.A

Walker Road

Messer Road

67

66

63

62

68

69

64

65.A

65

71

70

75

74.A

74

72.A

73

76

77

72

SEE SECTION 09 TOWN OF CALEDONIA

TOWN OF CALEDONIA

SECTION 5 T11N R8E

1 inch = 400 feet 1:4,800

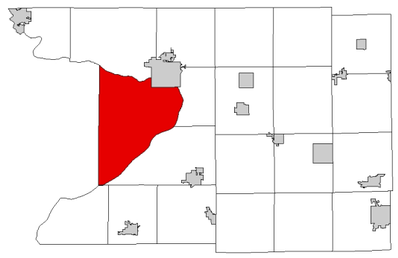

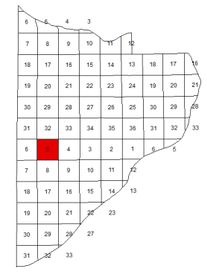

SEE SECTION 32 TOWN OF CALEDONIA

SEE SECTION 06 TOWN OF CALEDONIA

SEE SECTION 04 TOWN OF CALEDONIA

84
83.2
82
79.B
79
78
83.01
82.A
79.A
Messer Road
80
86.A
85
86
80.A
81
Owen Park Road
93.2
Messer Road
88
87.01
93.1
92.01
92.2
89
90
87.02
94
95
89.03
89.02
Owen Park Road

SEE SECTION 08 TOWN OF CALEDONIA

TOWN OF CALEDONIA

SECTION 6 T11N R8E

1 inch = 400 feet 1:4,800

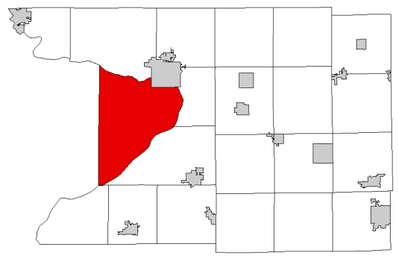

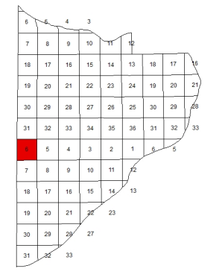

SEE SECTION 31 TOWN OF CALEDONIA

103

99

98

96

97

104

100.A

102

105

100

101

SEE SAUK COUNTY

SEE SECTION 05 TOWN OF CALEDONIA

Owen Park Road

112

107

106

113

111

108

109

110

114.03

114.01

115

116

114.02

Thresher Road

SEE SECTION 07 TOWN OF CALEDONIA

February 20, 2014
Columbia County Land Information

SECTION 06
T11N R8E

TOWN OF CALEDONIA

SECTION 7 T11N R8E

1 inch = 400 feet 1:4,800

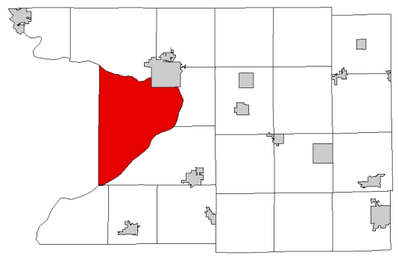

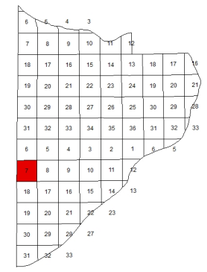

SEE SECTION 06 TOWN OF CALEDONIA

114.02

Thresher Road

CL OF 12' EASEMENT

122

121

118

117

123

124

119

120

125

129

128

132

134

133

Durward Glenn Road

126

127

130

136

135

131

SEE SAUK COUNTY

SEE SECTION 08 TOWN OF CALEDONIA

SEE SECTION 18 TOWN OF CALEDONIA

February 20, 2014
Columbia County Land Information

SECTION 07
T11N R8E

TOWN OF CALEDONIA

SECTION 8 T11N R8E

1 inch = 400 feet 1:4,800

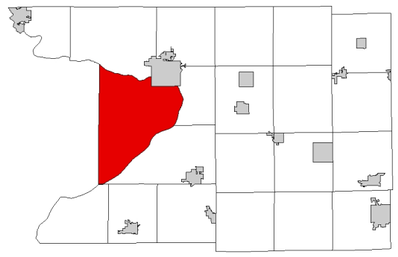

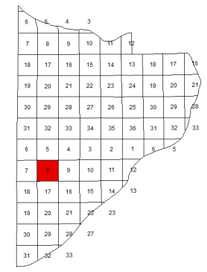

SEE SECTION 05 TOWN OF CALEDONIA

SEE SECTION 07 TOWN OF CALEDONIA

SEE SECTION 09 TOWN OF CALEDONIA

Owen Park Road

143.A

142

143

141

138

137

140

144

145

139

140.01

McDonald Road

152.03

148

152.01

146

152.02

151

148.A

147

Heyer Drive

Owen Park Road

157

STH 78

153

157.01

149

150

154

157.A

155

156.A

156

Petra Road

SEE SECTION 17 TOWN OF CALEDONIA

TOWN OF CALEDONIA

SECTION 9 T11N R8E

1 inch = 400 feet 1:4,800

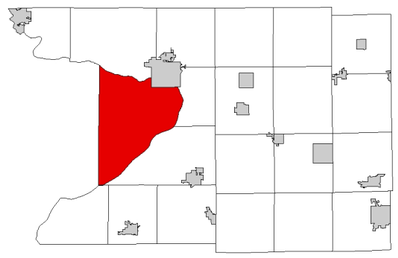

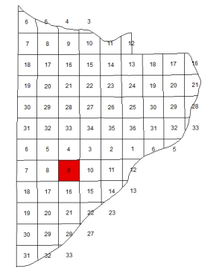

SEE SECTION 04 TOWN OF CALEDONIA

SEE SECTION 08 TOWN OF CALEDONIA

SEE SECTION 10 TOWN OF CALEDONIA

165
164
Messer Road
163
160
158
168
167.02
STH 78
161.01
159.01
166.2
1
STH 78
161.02
159.07
171
166.01
175.01
159.06
Petra Road
172.02
170
175
Krejchek Road
CL OF 66' EASEMENT
173
176
177.02
172.01
Petra Road
Petra Road

SEE SECTION 16 TOWN OF CALEDONIA

February 20, 2014
Columbia County Land Information

SECTION 09
T11N R8E

TOWN OF CALEDONIA

SECTION 10 T11N R8E

1 inch = 400 feet 1:4,800

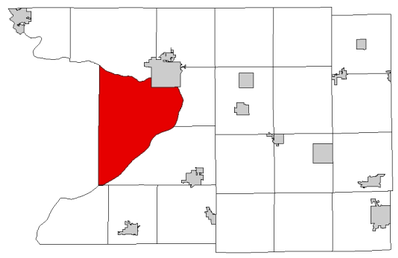

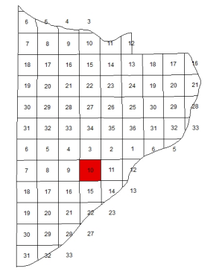

SEE SECTION 03 TOWN OF CALEDONIA

SEE SECTION 09 TOWN OF CALEDONIA

SEE SECTION 11 TOWN OF CALEDONIA

STH 78

183

182

179

178.2

178.01

159.05

185

180

181.1

07

Krejchek Road

191.B

191.A

186.B

187.B

187.A

186.01

191

190

186

187

188.03

189.01

189

192

193.1

193.A

SEE SECTION 15 TOWN OF CALEDONIA

TOWN OF CALEDONIA

SECTION 11 T11N R8E

1 inch = 400 feet 1:4,800

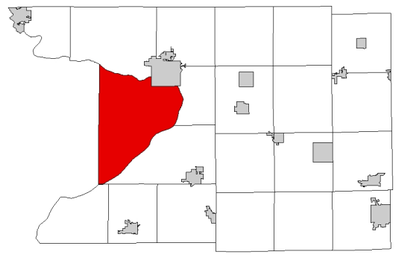

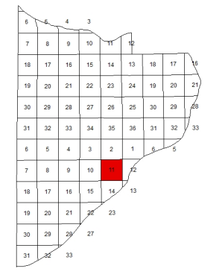

SEE SECTION 02 TOWN OF CALEDONIA

SEE SECTION 10 TOWN OF CALEDONIA

SEE SECTION 12 TOWN OF CALEDONIA

SEE SECTION 14 TOWN OF CALEDONIA

203
195
196
197
204.01
201
194
Krejchek Road
Old County Highway U Road
Eagle D
199.1
199
CTH U
205
206
200
213.01
211
208
207
213
211.16
212
211.512
211.15
211.14
211.13
211.12
211.511
211.10
MANY WATERS
211.09
Allan Road
211.505
211.504
211.18
211.206
211.502
211.503
211.22
211.23
211.24
211.25
211.26
211.27
211.28
212.03
MANY WATERS 2nd ADDN
Tesser Trail
211.39
211.41
211.40
211.29
211.38
211.42
211.30
MANY WATERS 3rd ADDN
211.37
MANY WATERS 1st ADDN
MANY WATERS 5TH ADDN
212.02
212.04
211.61
211.60
211.59
211.58
211.57
211.56
Giese Lane
5000.027
5000.026
5000.025
5000.024
5000.700
5000.023
5000.022
5000.021
5000.020
5000.019
5000.015
5000.014
5000.013
5000.012
5000.011
5000.016
5000.017
5000.018
Wyldwood Lane
211.62
211.63
211.64
211.65
211.66
211.67
211.68
211.69
Prairie Knoll Circle
211.55
211.54
211.35
211.36
211.43
211.44
211.31
Trillium Court
211.46
211.45
211.32
211.53
211.47
211.48
211.33
211.52
MANY WATERS 4TH ADDN
211.51
210.1
209.1
5000.100
WYLDWOOD PLACE
GOLF COURSE AND SUBD

TOWN OF CALEDONIA

SECTIONS 11 & 14 T11N R8E

1 inch = 200 feet 1:2,400

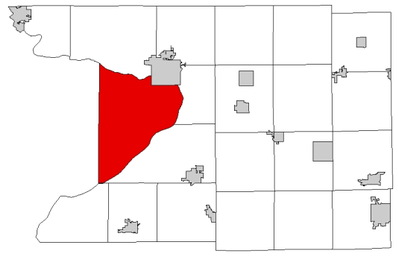

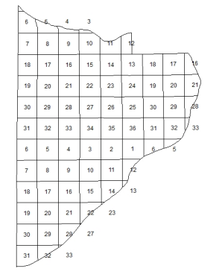

SEE SECTION 11 TOWN OF CALEDONIA

SEE SECTION 14 TOWN OF CALEDONIA

SEE SECTION 13 TOWN OF CALEDONIA

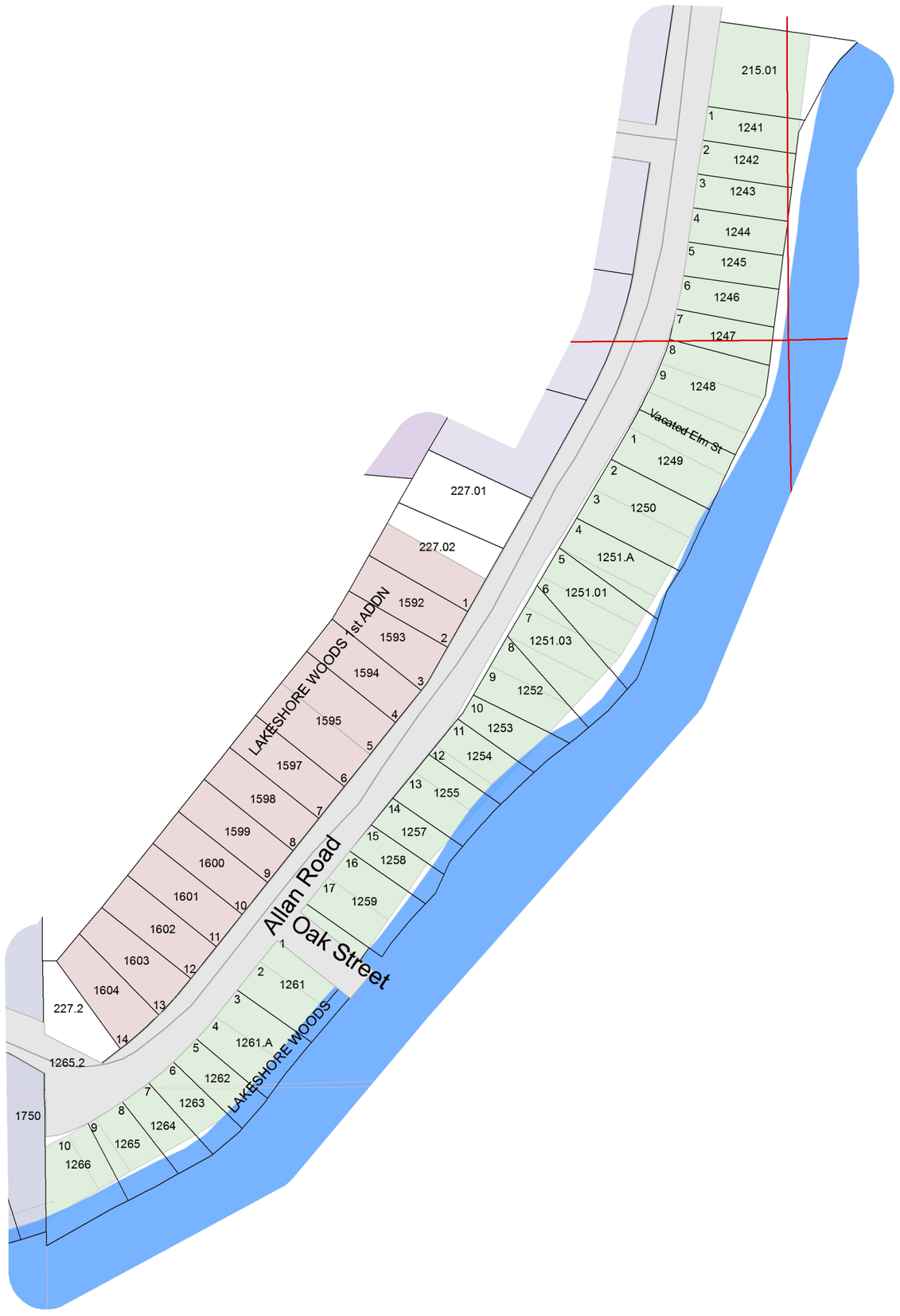

SEE SECTION 14 TOWN OF CALEDONIA

February 20, 2014
Columbia County Land Information

SECTIONS 11 & 14 - DETAIL
T11N R8E

TOWN OF CALEDONIA

SECTION 12 T11N R8E

1 inch = 400 feet 1:4,800

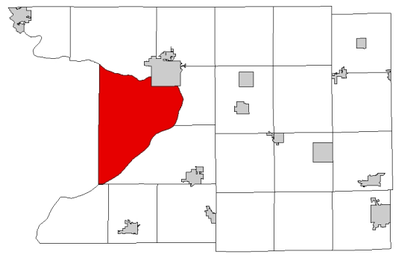

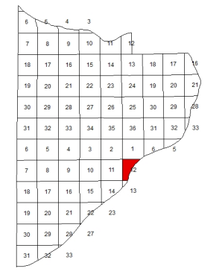

SEE SECTION 01 TOWN OF CALEDONIA

SEE SECTION 11 TOWN OF CALEDONIA

SEE SECTION 12 TOWN OF DEKORRA

SEE SECTION 13 TOWN OF DEKORRA

TOWN OF CALEDONIA

SECTION 14 T11N R8E

1 inch = 400 feet 1:4,800

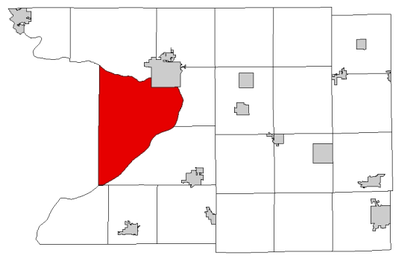

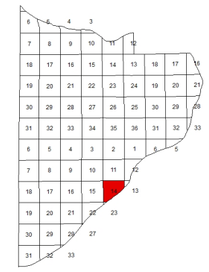

SEE SECTION 11 TOWN OF CALEDONIA

SEE SECTION 15 TOWN OF CALEDONIA

SEE SECTION 13 TOWN OF DEKORRA

SEE SECTION 23 TOWN OF DEKORRA

February 20, 2014
Columbia County Land Information

SECTION 14
T11N R8E

TOWN OF CALEDONIA

SECTION 14 T11N R8E

1 inch = 200 feet 1:2,400

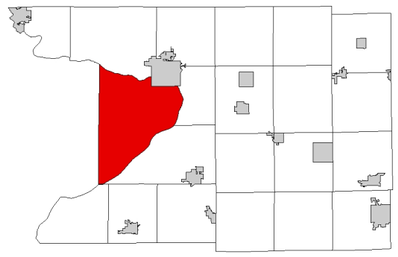

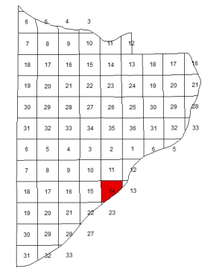

SEE SECTION 14 TOWN OF CALEDONIA

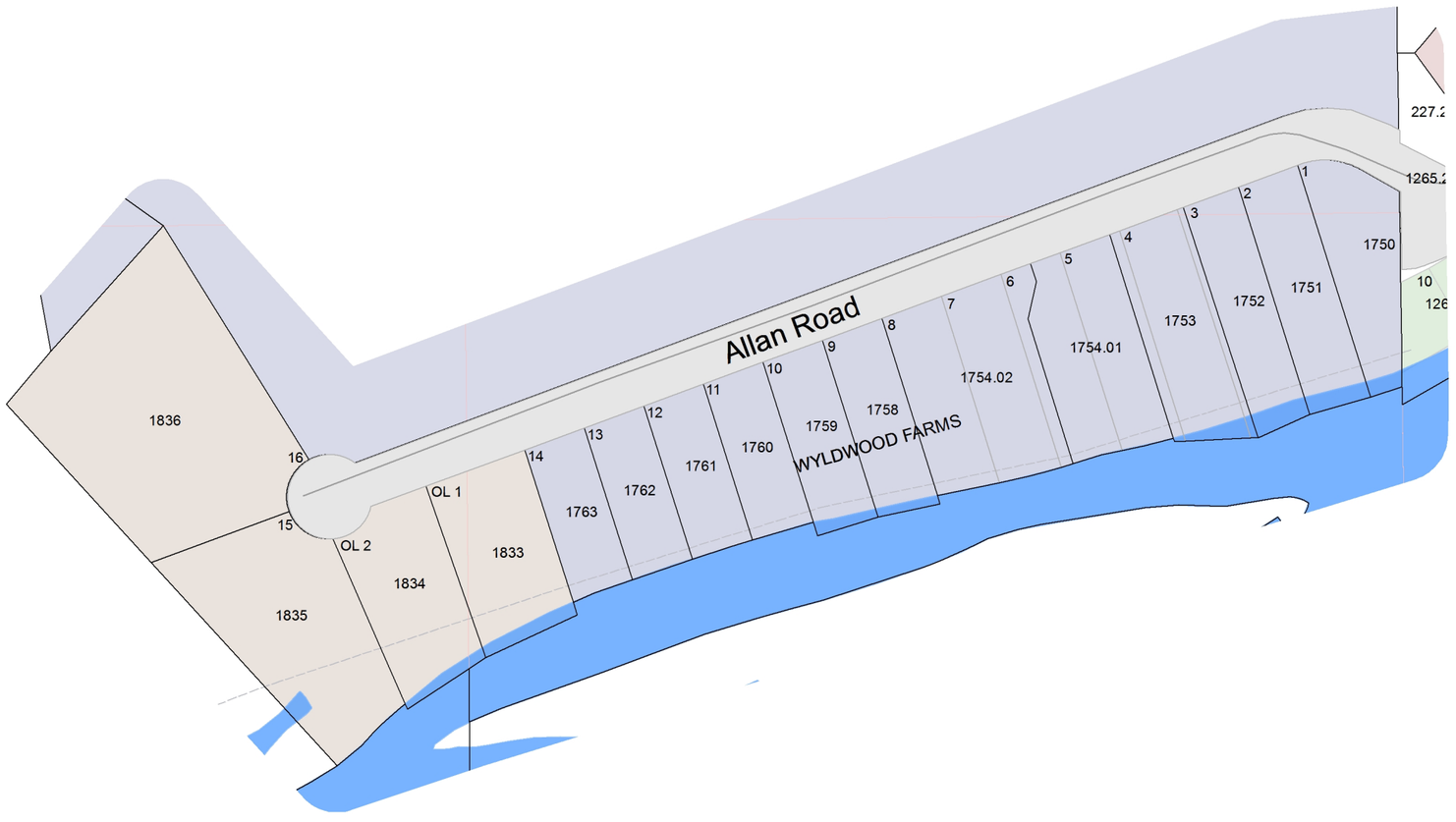

SEE SECTION 11 & 14 DETAIL TOWN OF CALEDONIA

SEE SECTION 14 TOWN OF CALEDONIA

TOWN OF CALEDONIA

SECTION 15 T11N R8E

1 inch = 400 feet 1:4,800

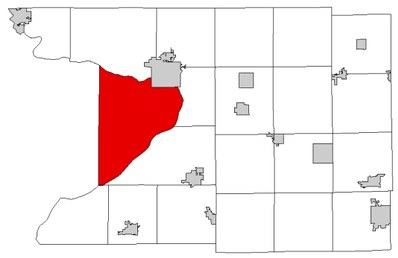

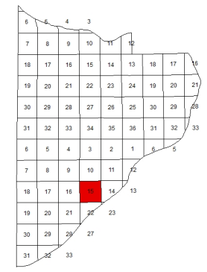

SEE SECTION 10 TOWN OF CALEDONIA

SEE SECTION 16 TOWN OF CALEDONIA

SEE SECTION 14 TOWN OF CALEDONIA

240

239

236

235

WYLDWOOD PLACE
GOLF COURSE AND SUBD

5000.100

236.A

237

241

242

243

244

245.A

245

237.A

238

247.02

246.A

253.A

246.B

Konkel Road

CTH U

253

251

247

247.01

246

273.4

251.2

252

251.1

251.A

258.1

254

250.A

255

258

248

249

256.1

256.3

250

257

256.2

256.4

SEE SECTION 22 TOWN OF CALEDONIA

TOWN OF CALEDONIA

SECTION 16 T11N R8E

1 inch = 400 feet 1:4,800

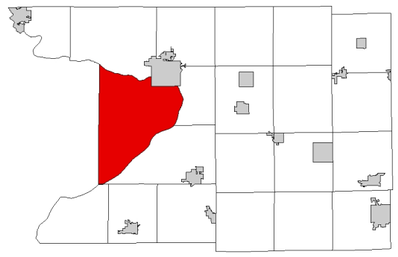

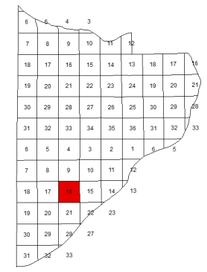

SEE SECTION 09 TOWN OF CALEDONIA

Petra Road

Petra Road

265

264

260

259.2

259.1

259.3

Konkel Road

266

267

262

263

SEE SECTION 17 TOWN OF CALEDONIA

Blacklock Road

SEE SECTION 15 TOWN OF CALEDONIA

273.3

269

268

274

273.01

273.4

273.2

275.A

276.2

271

270

275

276.1

272

270.A

360.A

SEE SECTION 21 TOWN OF CALEDONIA

TOWN OF CALEDONIA

SECTION 17 T11N R8E

1 inch = 400 feet 1:4,800

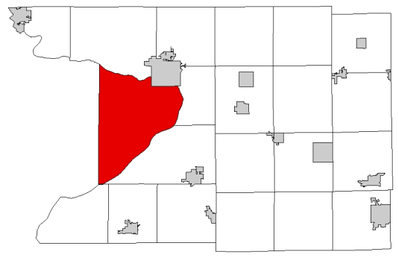

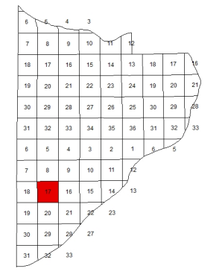

SEE SECTION 08 TOWN OF CALEDONIA

SEE SECTION 18 TOWN OF CALEDONIA

SEE SECTION 16 TOWN OF CALEDONIA

SEE SECTION 20 TOWN OF CALEDONIA

Petra Road

Blacklock Road

Indian Farm Road

STH 78

283.01

280

279.01

284

283.02

278.1

277

282.02

286.02

281.01

285.02

286.01

285.01

282.01

287.01

288.01

288

287.02

292.01

291.01

289.01

290

293

294

289.02

337.01

TOWN OF CALEDONIA

SECTION 18 T11N R8E

1 inch = 400 feet 1:4,800

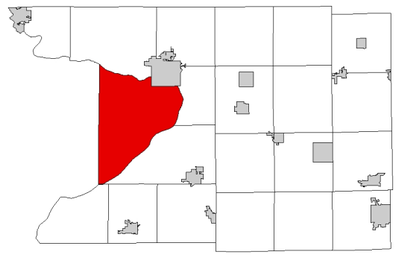

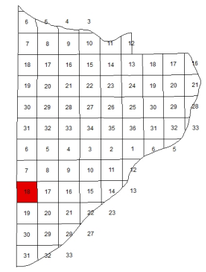

SEE SECTION 07 TOWN OF CALEDONIA

SEE SAUK COUNTY

SEE SECTION 17 TOWN OF CALEDONIA

303

CL OF 20' EASEMENT

301

302.02

302.01

296

297

295.01

295.04

McLeisch Road

299

305.02

CL OF 33' EASEMENT

Durward Glenn Road

295.05

304

306

305.01

298

295.02

295.03

308

307

313

311

311.01

312

315

309

310

314

317

316

STH 78

Indian Farm Road

Blau Drive

320.01

SEE SECTION 19 TOWN OF CALEDONIA

TOWN OF CALEDONIA

SECTION 19 T11N R8E

1 inch = 400 feet 1:4,800

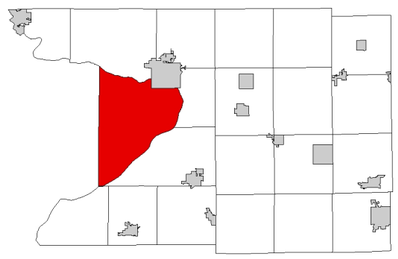

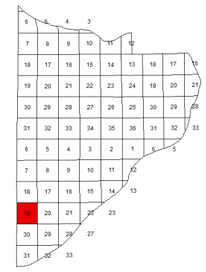

SEE SECTION 18 TOWN OF CALEDONIA

SEE SAUK COUNTY

SEE SECTION 20 TOWN OF CALEDONIA

Blau Drive

320.01

319

326

325

320.02

318

326.01

STH 78

323

324

327

328

321

322

Indian Farm Road

333.01

STH 78

330

329

334

333.02

336.01

331

332

335

Circle Bluff Road

336.02

422

SEE SECTION 30 TOWN OF CALEDONIA

TOWN OF CALEDONIA

SECTION 20 T11N R8E

1 inch = 400 feet 1:4,800

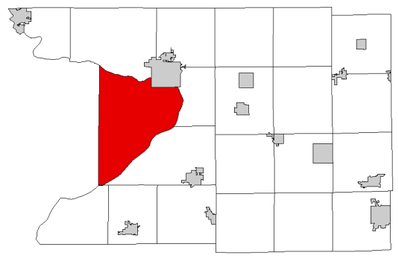

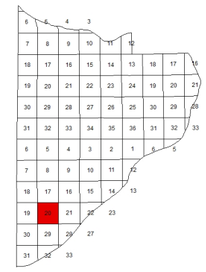

SEE SECTION 17 TOWN OF CALEDONIA

342.01

341

338

337

337.01

344

4

Indian Farm Road

Blacklock Road

343.01

345.01

339

340.2

340.01

SEE SECTION 19 TOWN OF CALEDONIA

SEE SECTION 21 TOWN OF CALEDONIA

347

346

352

351.1

Circle Bluff Road

348

349

353

354

CTH U

SEE SECTION 29 TOWN OF CALEDONIA

February 20, 2014
Columbia County Land Information

SECTION 20
T11N R8E

TOWN OF CALEDONIA

SECTION 21 T11N R8E

1 inch = 400 feet 1:4,800

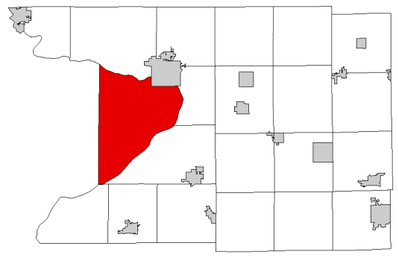

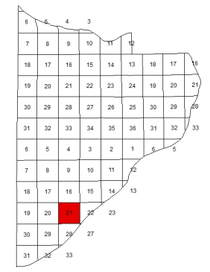

SEE SECTION 16 TOWN OF CALEDONIA

SEE SECTION 20 TOWN OF CALEDONIA

SEE SECTION 22 TOWN OF CALEDONIA

SEE SECTION 28 TOWN OF CALEDONIA

360.A
359.A
360
359
356
355
Blacklock Road
357
358
CTH U
66' EASEMENT
377.10
361
362
377.9
Blacklock Road
364
363
369
367
CTH U
368
365
366
370
371
372
385.01

TOWN OF CALEDONIA

SECTION 22 T11N R8E

1 inch = 400 feet 1:4,800

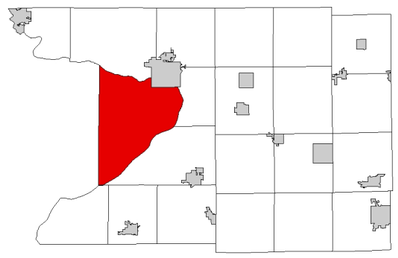

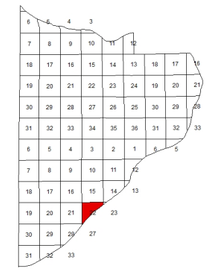

SEE SECTION 15 TOWN OF CALEDONIA

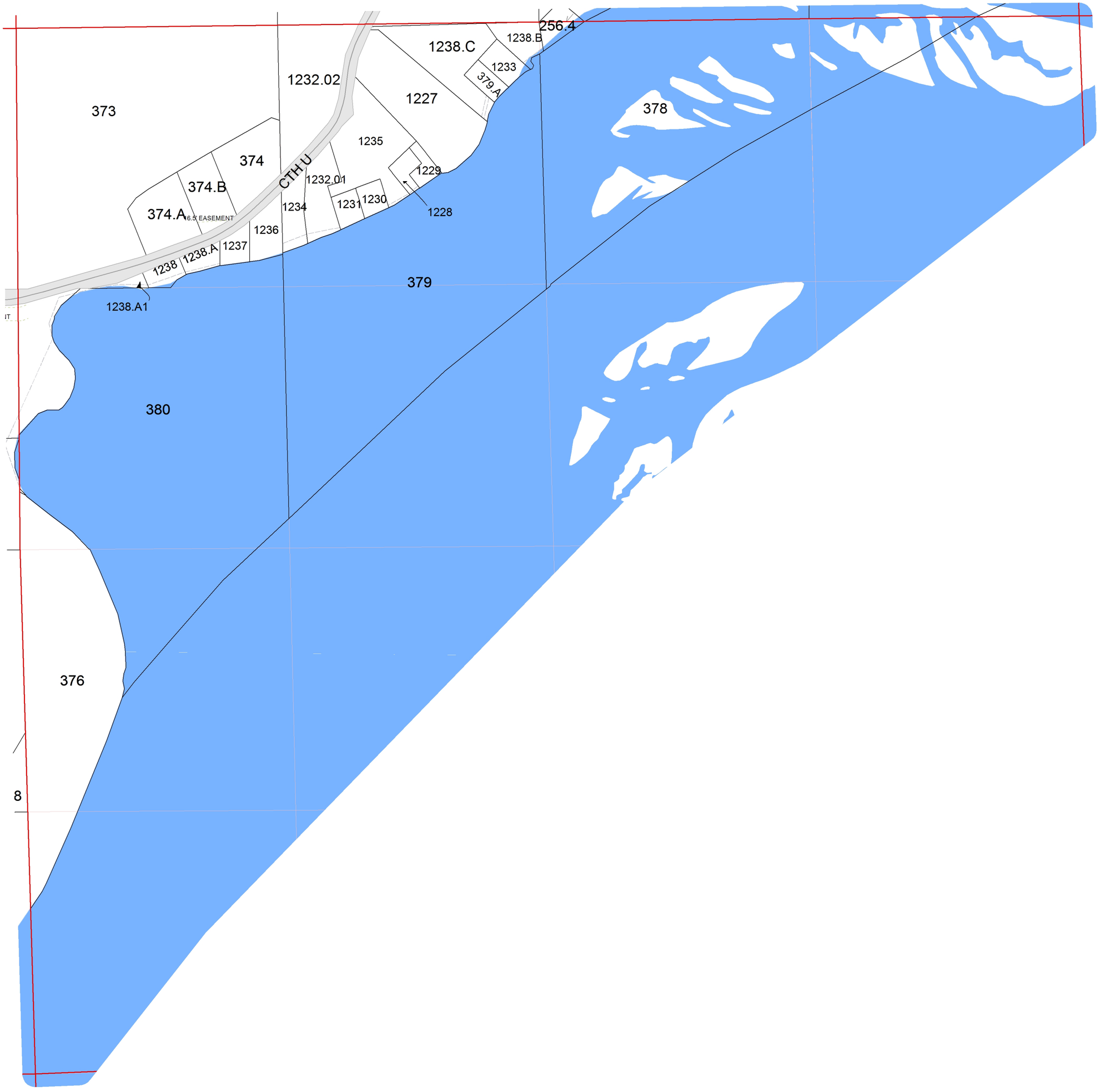

SEE SECTION 21 TOWN OF CALEDONIA

SEE SECTION 22SECTIONS 22 & 23 - DETAIL TOWN OF DEKORRATOWN OF DEKORRA

SEE SECTION 27 TOWN OF DEKORRA

February 20, 2014
Columbia County Land Information

SECTION 22
T11N R8E

TOWN OF CALEDONIA

SECTION 28 T11N R8E

1 inch = 400 feet 1:4,800

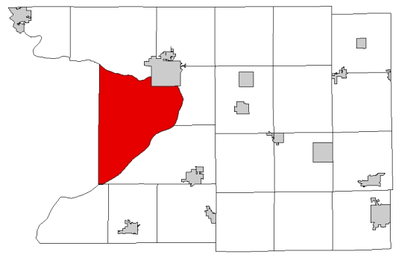

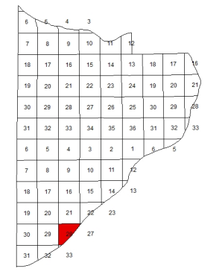

SEE SECTION 21 TOWN OF CALEDONIA

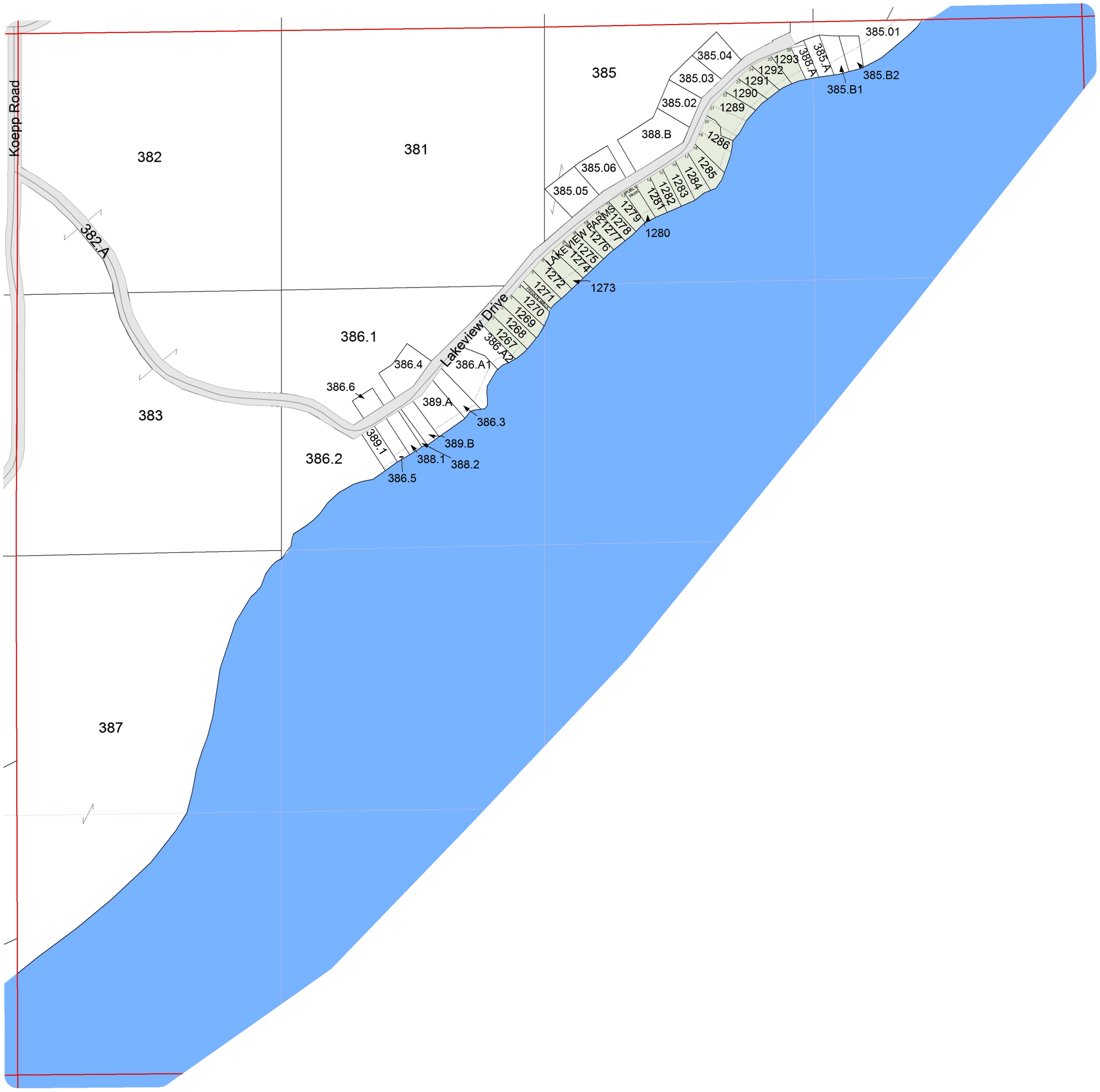

SEE SECTION 29 TOWN OF CALEDONIA

SEE SECTION 28 TOWN OF DEKORRA

SEE SECTION 33 TOWN OF DEKORRA

TOWN OF CALEDONIA

SECTION 29 T11N R8E

1 inch = 400 feet 1:4,800

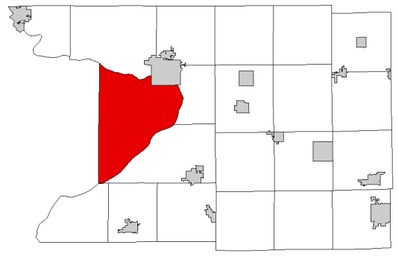

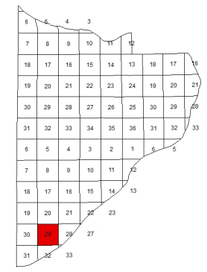

SEE SECTION 20 TOWN OF CALEDONIA

CTH U

Koepp Road

Koepp Road

Koepp Road

Monaco Drive

66' EASEMENT

66' EASEMENT

2nd ADD LAKE WISCONSIN GLEN

1st ADDN LAKE WISCONSIN GLEN

LAKE WISCONSIN GLEN

396

395

392.1

391

392.A1

392.2

392

397

394

399.02

399.01

408

407.05

407

400.A

400.B

401

403

406

414

413

414.A

407.03

407.02

407.01

410.02

410.03

410.04

407.06

407.07

407.08

407.09

410.01

411.01

411.A

411.B

410.C

410.D

411.02

412

402

402.A

402.B

404.29

404.28

404.8

404.7

404.6

404.5

404.4

404.3

404.2

404.C

404.B

404.A

1239

1824

prt 1815, 1816, 1817

1820

1819

1818

1817

1816

1815

1814

1813

1812

1811

1810

1809

1808.01

1806

1805

1804

1803

1800.1

1800.2

1801

1797

1798

1796

1795

1794

SEE SECTION 30 TOWN OF CALEDONIA

SEE SECTION 28 TOWN OF CALEDONIA

SEE SECTION 32 TOWN OF CALEDONIA

TOWN OF CALEDONIA

SECTION 30 T11N R8E

1 inch = 400 feet 1:4,800

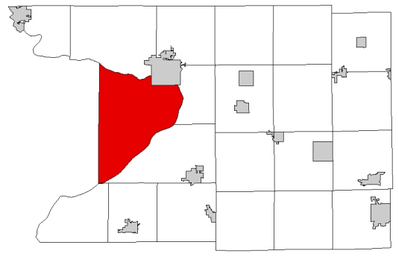

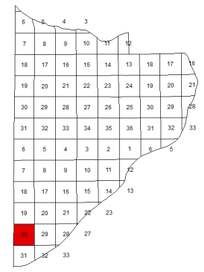

SEE SECTION 19 TOWN OF CALEDONIA

SEE SAUK COUNTY

SEE SECTION 29 TOWN OF CALEDONIA

SEE SECTION 31 TOWN OF CALEDONIA

422
423.A
423
421
420
416
Circle Bluff Road
CTH U
415
424
425
417
419
417.A
419.01
418
STH 78
427
426
432
431
435
437.A
428
429.2
434
433
436
437
429.01
430
CTH U

February 20, 2014
Columbia County Land Information

SECTION 30
T11N R8E

TOWN OF CALEDONIA

SECTION 31 T11N R8E

1 inch = 400 feet 1:4,800

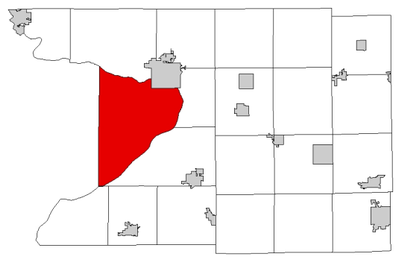

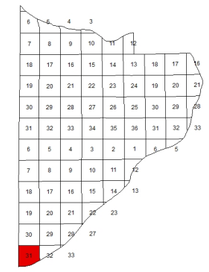

SEE SECTION 30 TOWN OF CALEDONIA

CTH U
443.01
Cedar Park Road
447
444.A
444
441
443
1196.01
1196.02
1196.03
1196.04
Cherry Street
Lake Street
Walnut Street
Cedar Park Road
Oak Street
Lake Street
CEDAR PARK
446
Maple Street
445
Cedar Street
Elm Street
448
Ash Street
450
Baltic Avenue
BELLEVUE RESORT
Belleview AKA Hillcrest Park
452
451
453

SEE SAUK COUNTY

SEE SECTION 32 TOWN OF CALEDONIA

SEE WISCONSIN RIVER

TOWN OF CALEDONIA

SECTION 31 T11N R8E

1 inch = 200 feet 1:2,400

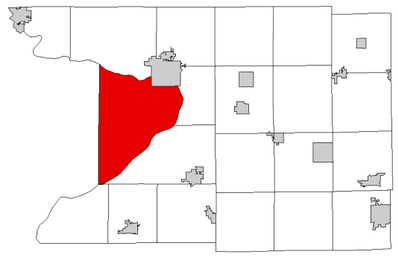

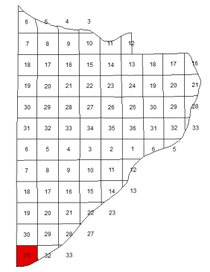

SEE SECTION 31 TOWN OF CALEDONIA

SEE SAUK COUNTY

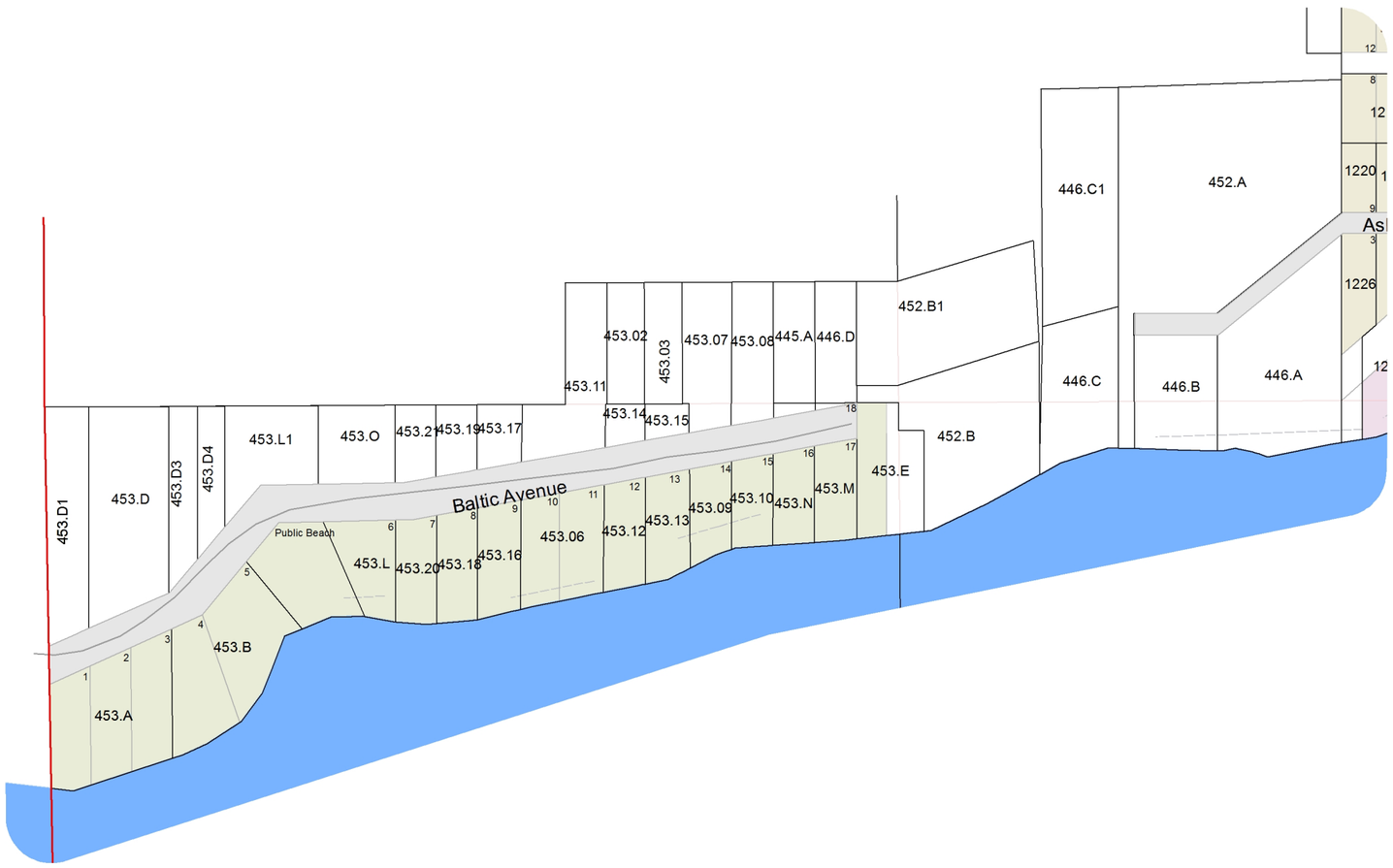

SEE SECTION 31 DETAIL B TOWN OF CALEDONIA

SEE SECTION 31 TOWN OF CALEDONIA

TOWN OF CALEDONIA

SECTION 31 T11N R8E

1 inch = 200 feet 1:2,400

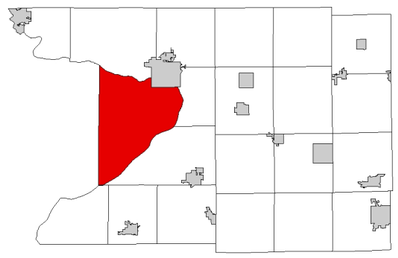

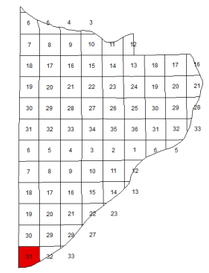

SEE SECTION 31 TOWN OF CALEDONIA

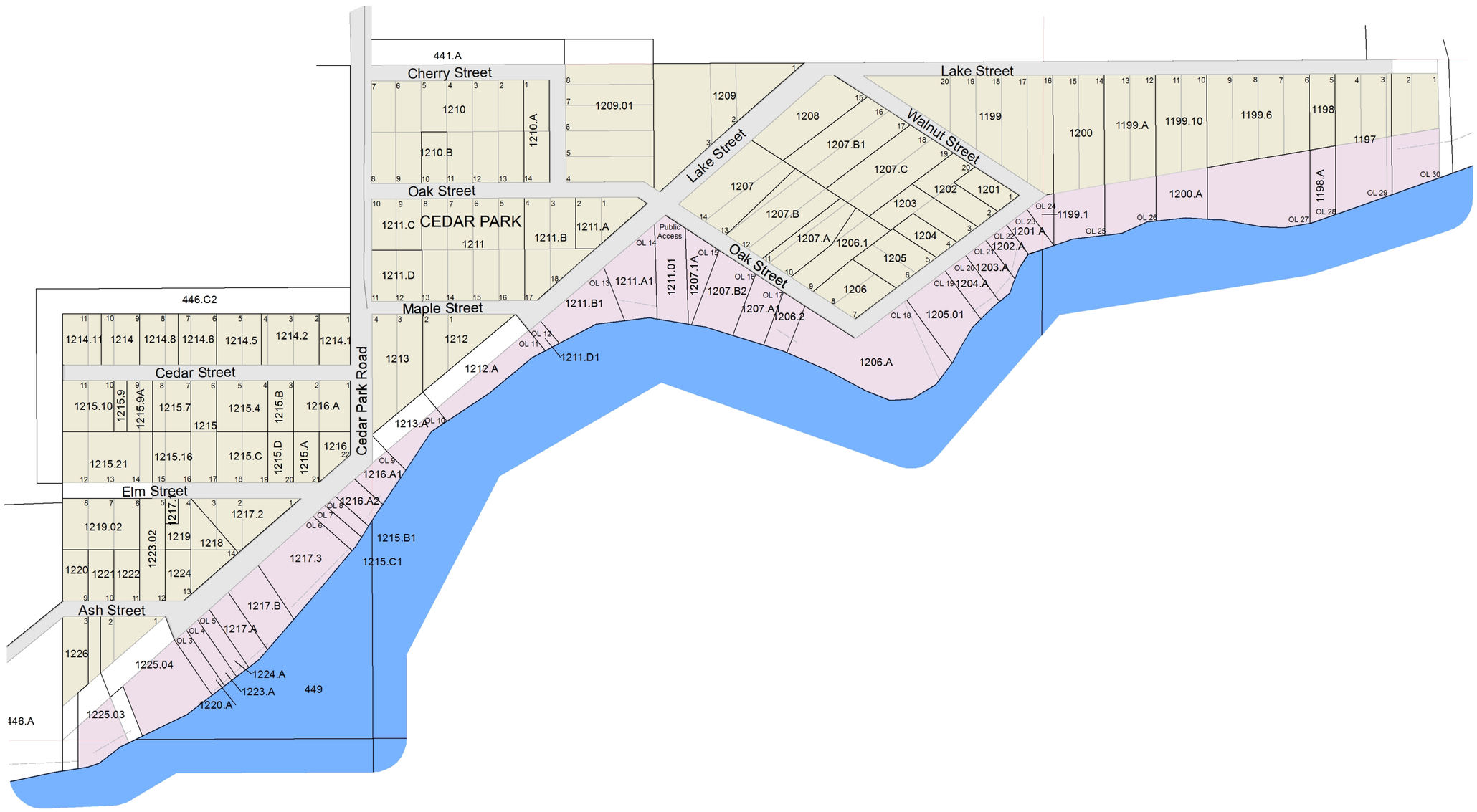

SEE SECTION 31 TOWN OF CALEDONIA

SEE SECTION 31 TOWN OF CALEDONIA

TOWN OF CALEDONIA

SECTION 32 T11N R8E

1 inch = 400 feet 1:4,800

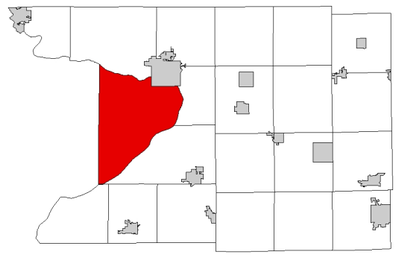

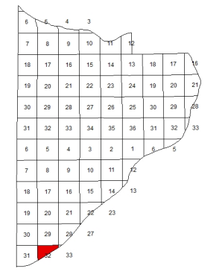

SEE SECTION 29 TOWN OF CALEDONIA



SEE SECTION 31 TOWN OF CALEDONIA

SEE SECTION 33 TOWN OF DEKORRA

SEE WISCONSIN RIVER

February 20, 2014
Columbia County Land Information

SECTION 32
T11N R8E

TOWN OF CALEDONIA

SECTION 5 T11N R9E

1 inch = 400 feet 1:4,800

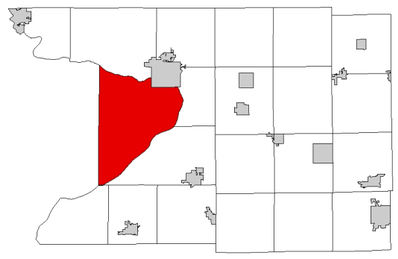

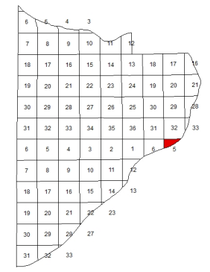

SEE SECTION 32 TOWN OF CALEDONIA

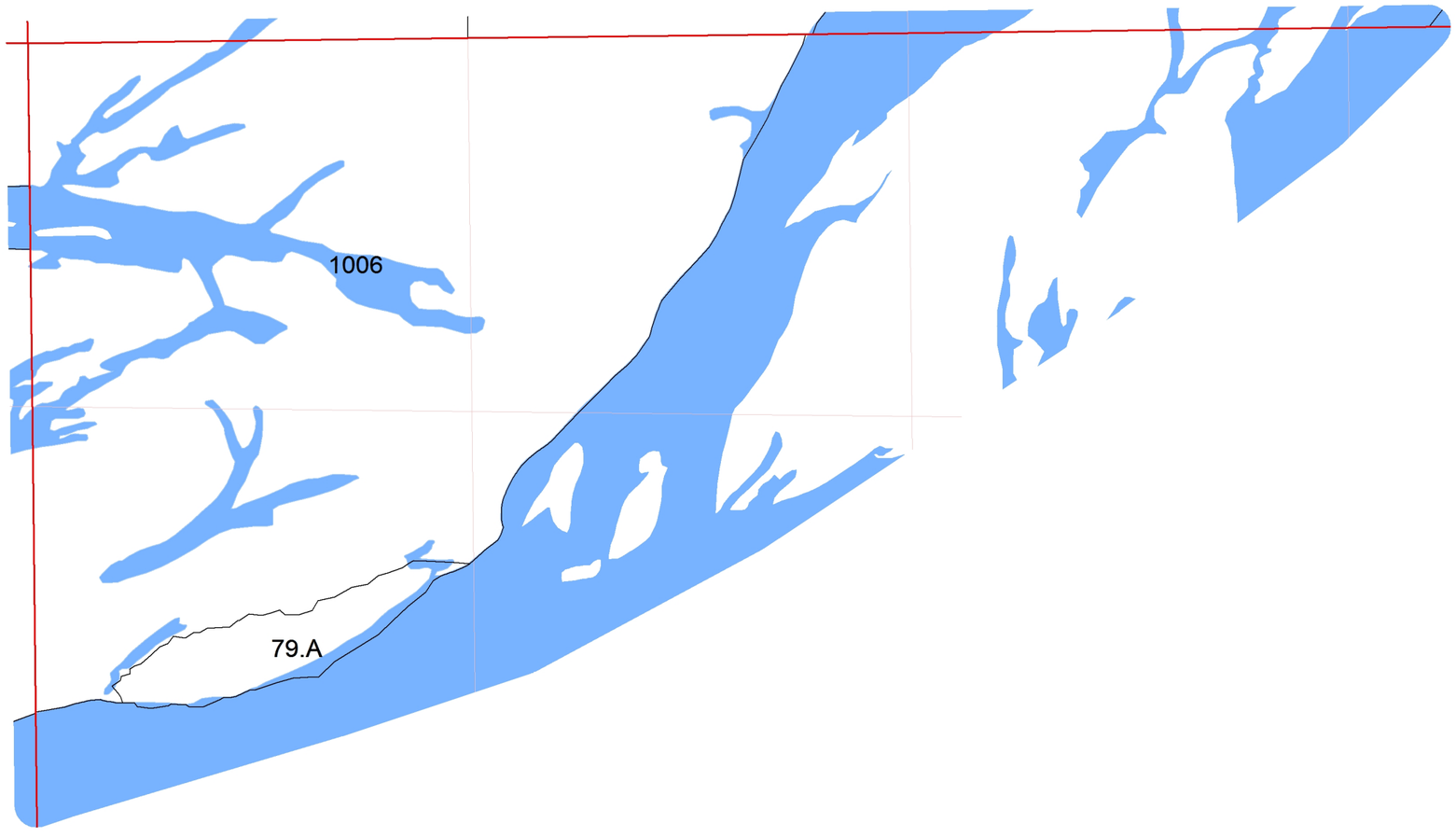

SEE SECTION 06 TOWN OF CALEDONIA

SEE SECTION 05 TOWN OF DEKORRA

SEE SECTION 05 TOWN OF DEKORRA

TOWN OF CALEDONIA

SECTION 6 T11N R9E

1 inch = 400 feet 1:4,800

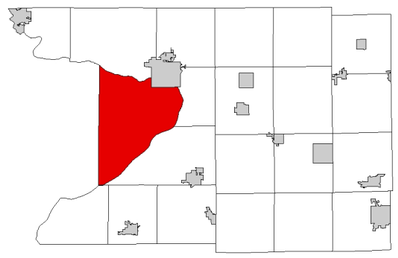

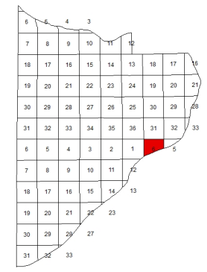

SEE SECTION 31 TOWN OF CALEDONIA

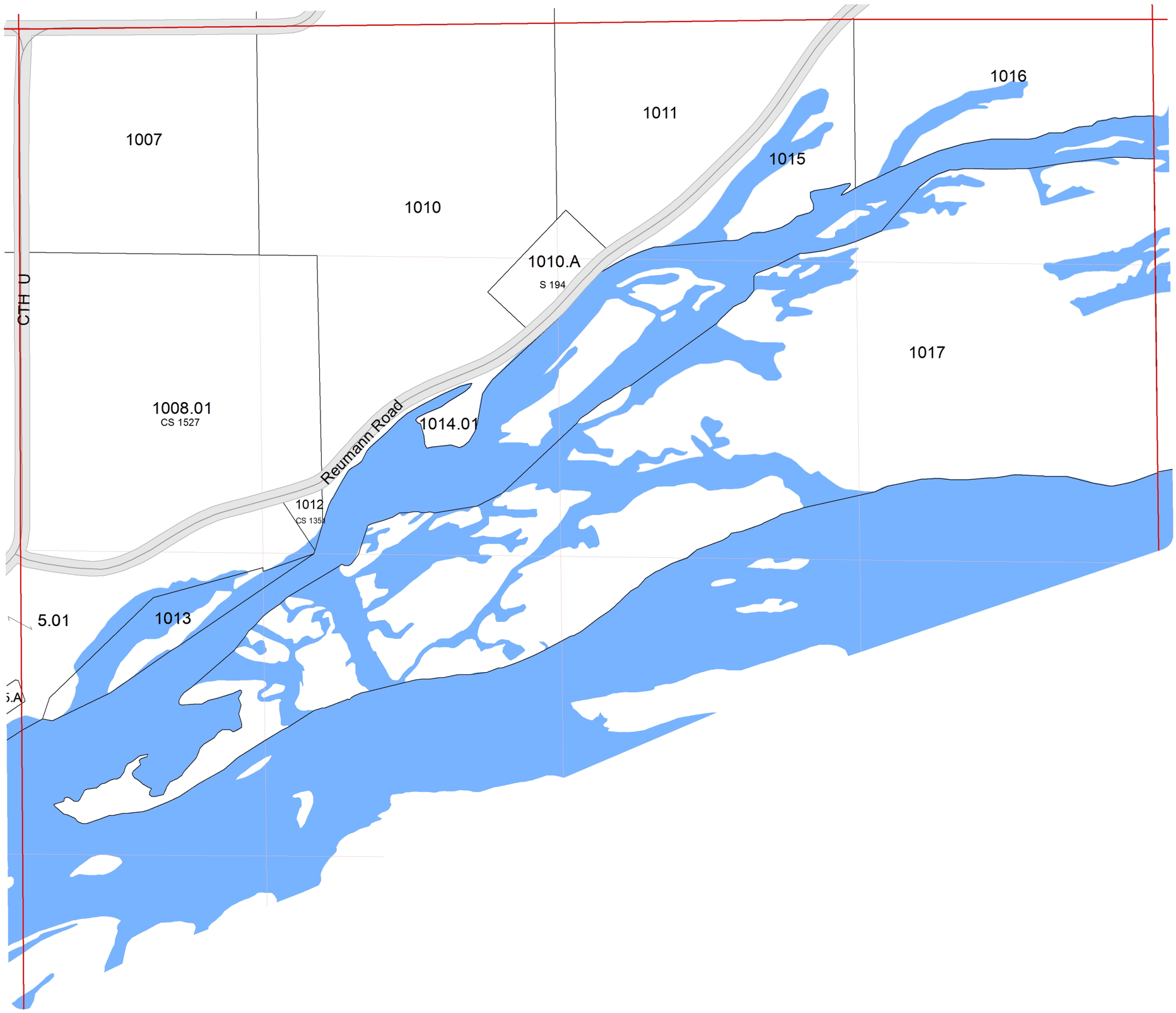

SEE SECTION 01 TOWN OF CALEDONIA

SEE SECTION 05 TOWN OF CALEDONIA

SEE TOWN OF DEKORRA

TOWN OF CALEDONIA

SECTION 3 T12N R8E

1 inch = 400 feet 1:4,800

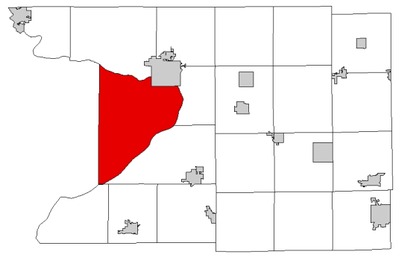

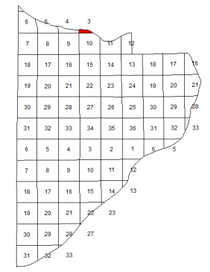

SEE SECTION 03 TOWN OF LEWISTON

SEE SECTION 04 TOWN OF CALEDONIA

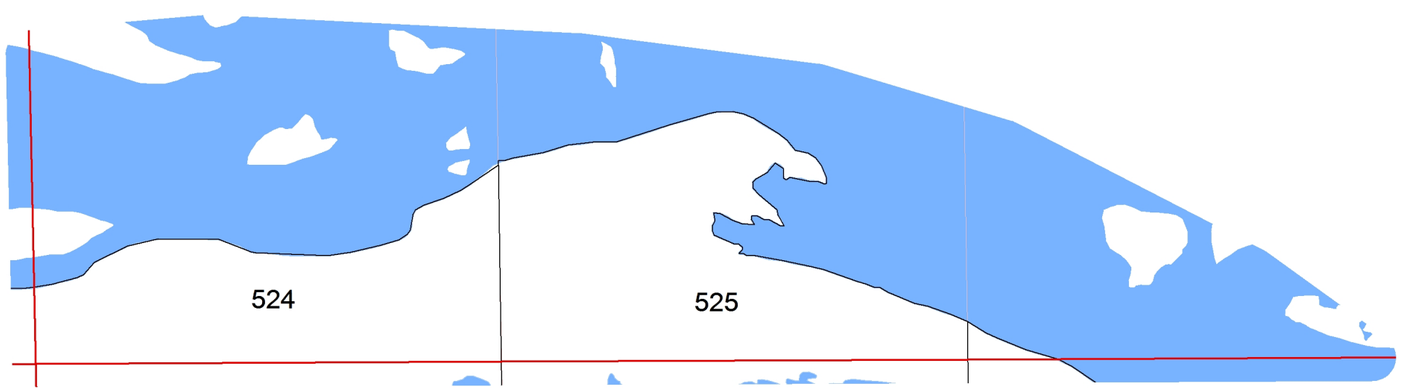

SEE SECTION 03 TOWN OF LEWISTON

SEE SECTION 10 TOWN OF CALEDONIA

TOWN OF CALEDONIA

SECTION 4 T12N R8E

1 inch = 400 feet 1:4,800

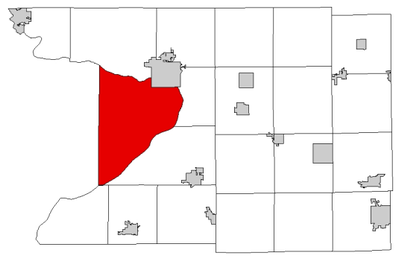

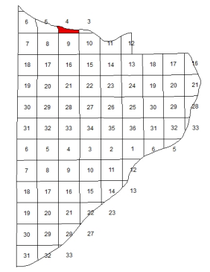

SEE SECTION 04 TOWN OF LEWISTON

SEE SECTION 05 TOWN OF CALEDONIA

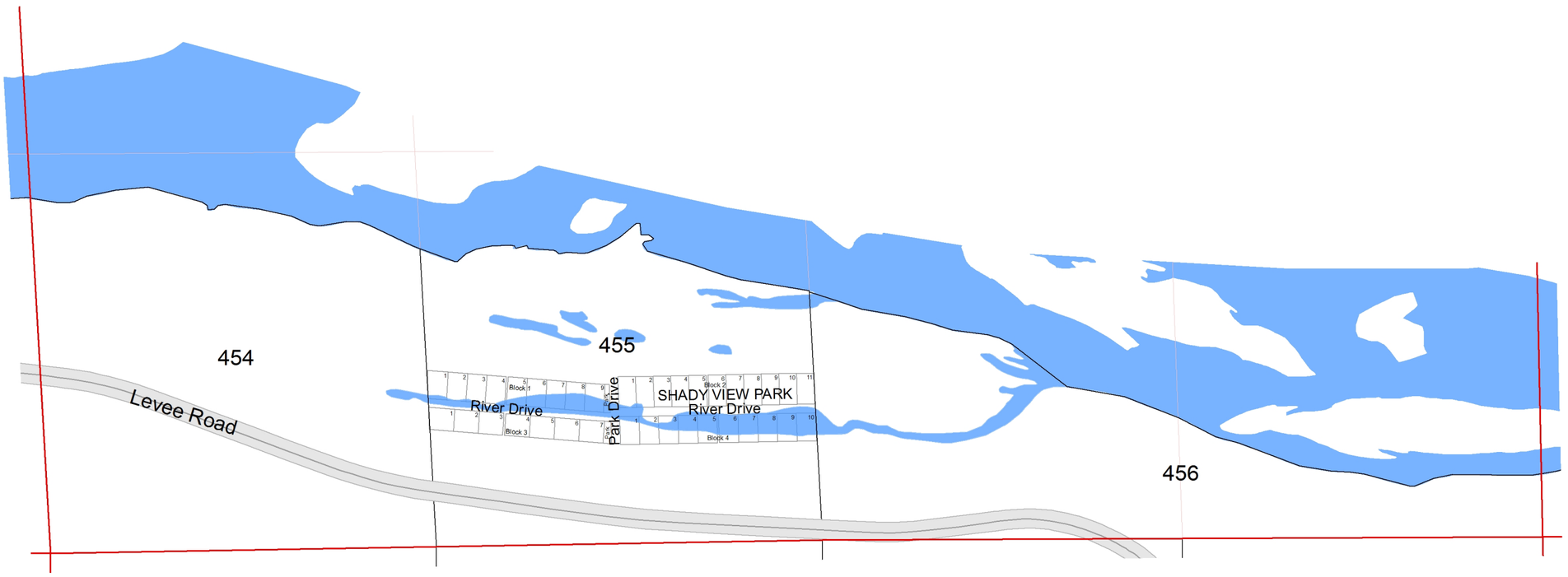

SEE SECTION 03 TOWN OF CALEDONIA

SEE SECTION 09 TOWN OF CALEDONIA

TOWN OF CALEDONIA

SECTION 5 T12N R8E

1 inch = 400 feet 1:4,800

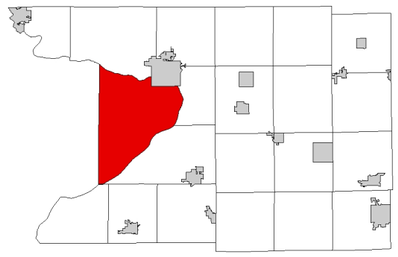

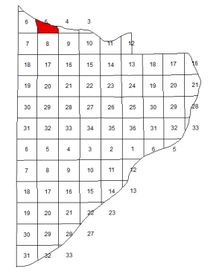

SEE SECTION 05 TOWN OF LEWISTON

SEE SECTION 06 TOWN OF CALEDONIA

SEE SECTION 04 TOWN OF CALEDONIA

462

Levee Road

457

458

460

459

461

SEE SECTION 08 TOWN OF CALEDONIA

TOWN OF CALEDONIA

SECTION 6 T12N R8E

1 inch = 400 feet 1:4,800

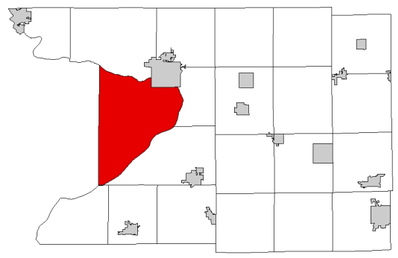

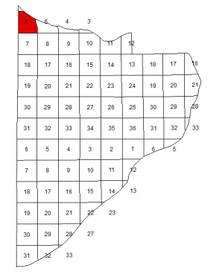

SEE SECTION 31 TOWN OF LEWISTON

SEE SAUK COUNTY

SEE SECTION 05 TOWN OF CALEDONIA

463

466

469

468

464

Levee Road

465

467

SEE SECTION 07 TOWN OF CALEDONIA

February 20, 2014
Columbia County Land Information

SECTION 6
T12N R8E

TOWN OF CALEDONIA

SECTION 7 T12N R8E

1 inch = 400 feet 1:4,800

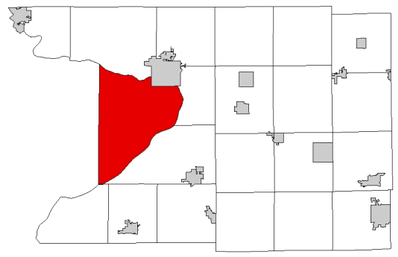

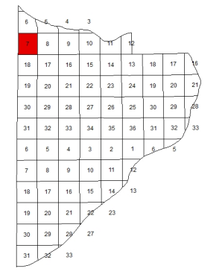

SEE SECTION 06 TOWN OF CALEDONIA

SEE SAUK COUNTY

SEE SECTION 08 TOWN OF CALEDONIA

475

471

470

476

I-90/94

473.1

478

477

472

473

474

478.A

472.A

480

479.02

485

484

483

479.01

487.A

488.A

481

482

486

488.01

487.01

646.01

SEE SECTION 18 TOWN OF CALEDONIA

TOWN OF CALEDONIA

SECTION 8 T12N R8E

1 inch = 400 feet 1:4,800

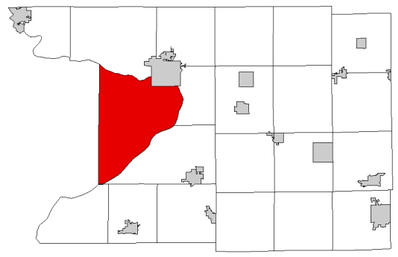

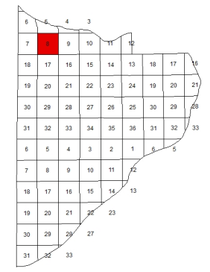

SEE SECTION 05 TOWN OF CALEDONIA

SEE SECTION 07 TOWN OF CALEDONIA

SEE SECTION 09 TOWN OF CALEDONIA

496
495
491
490
489
498
497
499
492
493
494
505.A
503.A
501
500
503
505
504
502
504.A
506
507
502.A
I-90/94
Tritz Road

SEE SECTION 17 TOWN OF CALEDONIA

TOWN OF CALEDONIA

SECTION 9 T12N R8E

1 inch = 400 feet 1:4,800

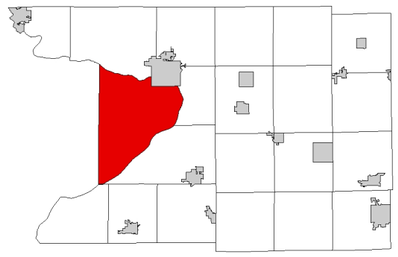

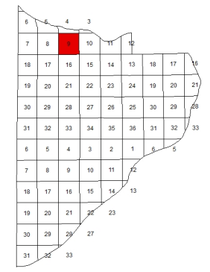

SEE SECTION 04 TOWN OF CALEDONIA

513 512 509 508

514 515 510 511

517 516 521 520

518 519 522 523

Levee Road

Blount Road

I-90/94

Tritz Road

SEE SECTION 08 TOWN OF CALEDONIA

SEE SECTION 10 TOWN OF CALEDONIA

SEE SECTION 16 TOWN OF CALEDONIA

TOWN OF CALEDONIA

SECTION 10 T12N R8E

1 inch = 400 feet 1:4,800

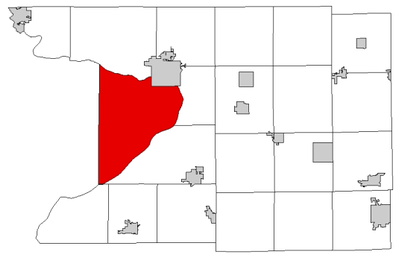

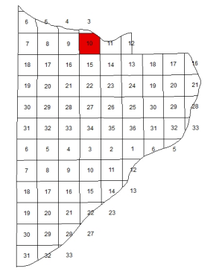

SEE SECTION 03 TOWN OF CALEDONIA

SEE SECTION 09 TOWN OF CALEDONIA

SEE SECTION 11 TOWN OF CALEDONIA

SEE SECTION 15 TOWN OF CALEDONIA

Blount Road

Levee Road

524

525

526

527

528

529

530

531

532

533

534

535

536

537

TOWN OF CALEDONIA

SECTION 11 T12N R8E

1 inch = 400 feet 1:4,800

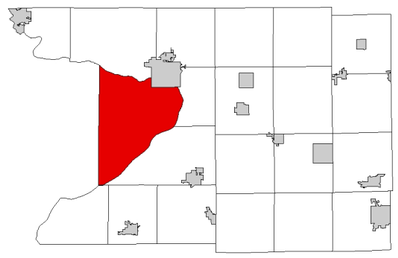

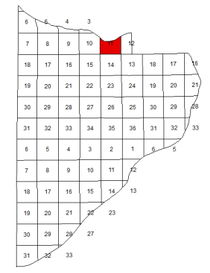

SEE SECTION 11 TOWN OF LEWISTON

SEE SECTION 10 TOWN OF CALEDONIA

SEE SECTION 12 TOWN OF CALEDONIA

Levee Road

538
539
540
540.A
541
542
543
544
545
546
547

SEE SECTION 14 TOWN OF CALEDONIA

TOWN OF CALEDONIA

SECTION 12 T12N R8E

1 inch = 400 feet 1:4,800

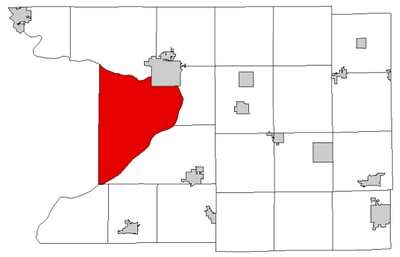

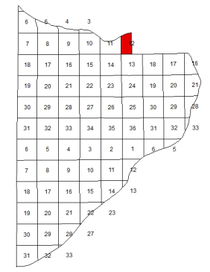

SEE SECTION 01 TOWN OF LEWISTON

SEE SECTION 11 TOWN OF CALEDONIA

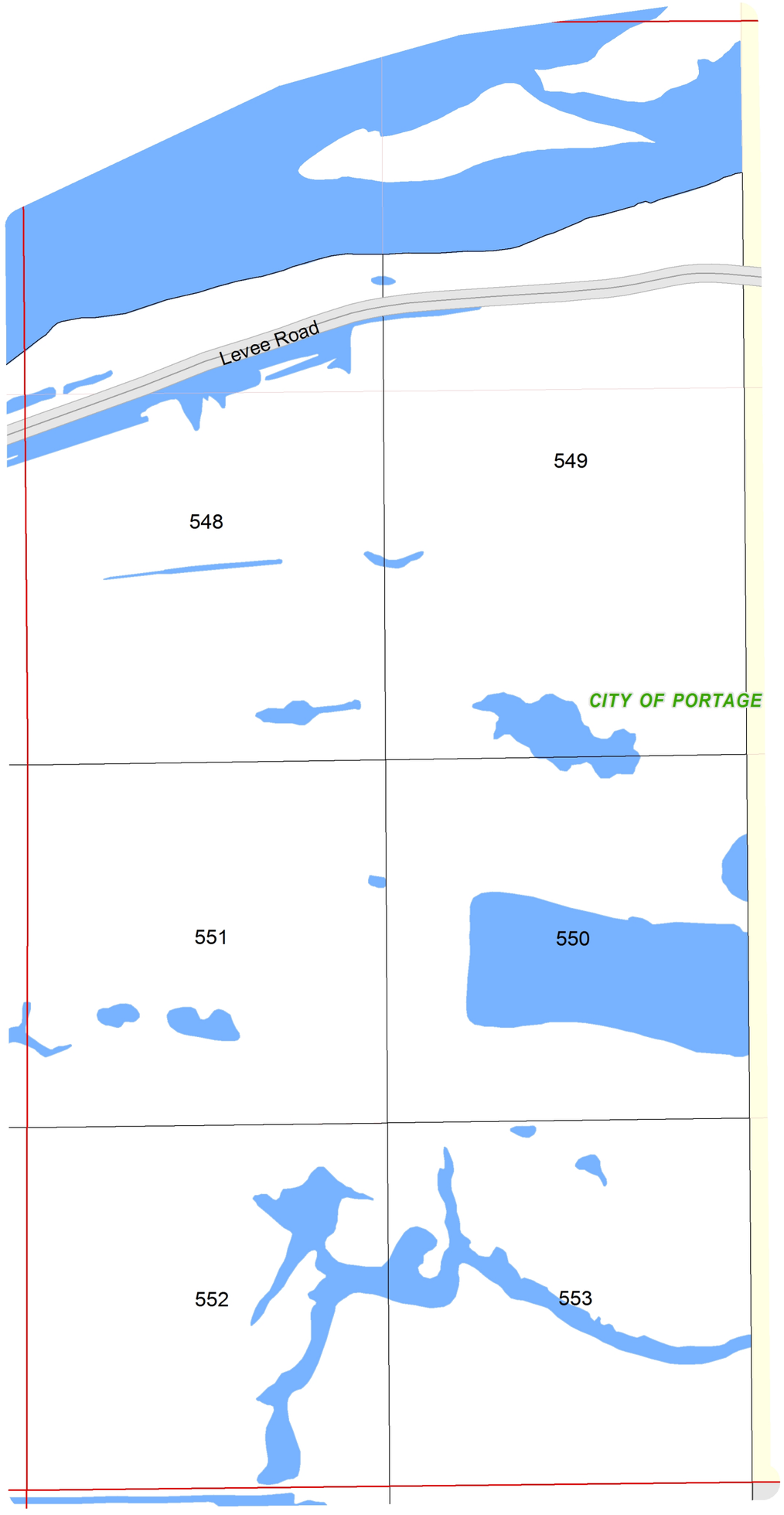

SEE CITY OF PORTAGE

SEE SECTION 13 TOWN OF CALEDONIA

TOWN OF CALEDONIA

SECTION 13 T12N R8E

1 inch = 400 feet 1:4,800

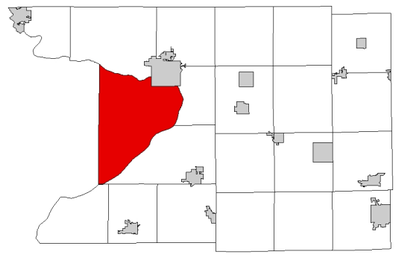

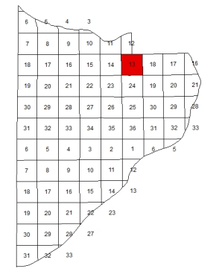

SEE CITY OF PORTAGE

CITY OF PORTAGE

559

560

558

555

554

STH 33

561.01

561.02

562.02

557.A

563

556

557

562.01

I-39

CTH U

SEE SECTION 14 TOWN OF CALEDONIA

SEE SECTION 18 TOWN OF CALEDONIA

565

564

571

570

566

567

567.A

569

568

SEE SECTION 24 TOWN OF CALEDONIA

February 20, 2014
Columbia County Land Information

SECTION 13
T12N R8E

TOWN OF CALEDONIA

SECTION 14 T12N R8E

1 inch = 400 feet 1:4,800

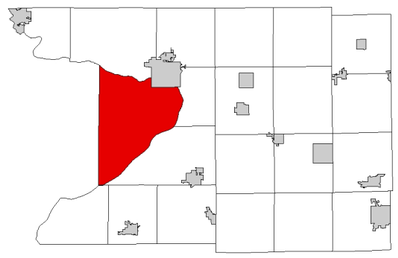

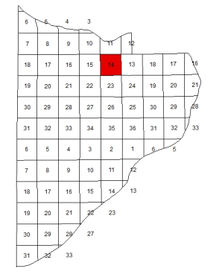

SEE SECTION 11 TOWN OF CALEDONIA

SEE SECTION 15 TOWN OF CALEDONIA

SEE SECTION 13 TOWN OF CALEDONIA

578
577
573
572
574.A
579
STH 33
576
574
574.B
580
578.A
581.A1
583.A
586
585
583
587
581.B
581
583.B
582.01
582
584
590
589
588
I-90/94

SEE SECTION 23 TOWN OF CALEDONIA

TOWN OF CALEDONIA

SECTION 15 T12N R8E

1 inch = 400 feet 1:4,800

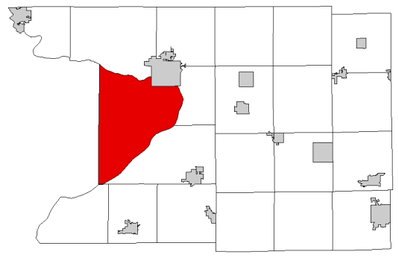

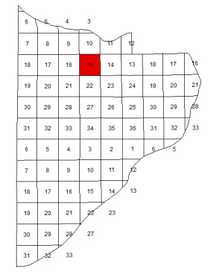

SEE SECTION 10 TOWN OF CALEDONIA

597
596
592
591
595
598
599
600
I-90/94
594
593
606
578..
602
601
605.1
605
Tritz Road
608
603
604
607
607.2
STH 33
609.A1
607.1A
728.02

SEE SECTION 16 TOWN OF CALEDONIA

SEE SECTION 14 TOWN OF CALEDONIA

SEE SECTION 22 TOWN OF CALEDONIA

TOWN OF CALEDONIA

SECTION 16 T12N R8E

1 inch = 400 feet 1:4,800

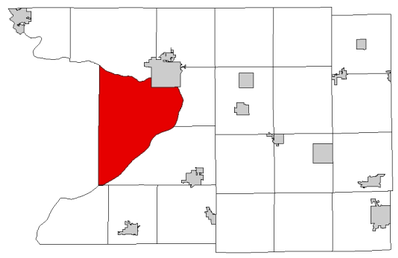

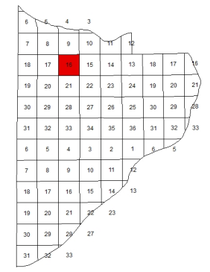

SEE SECTION 09 TOWN OF CALEDONIA

SEE SECTION 17 TOWN OF CALEDONIA

SEE SECTION 15 TOWN OF CALEDONIA

616

615

612

611

610

I-90/94

Tritz Road

616.A

613.A

613

617

618

614

613.B

620

619

624

626.03

626.01

625

626.02

621

Main Street Road

728.05

728.06

728.03

728.02

728.0

SEE SECTION 21 TOWN OF CALEDONIA

TOWN OF CALEDONIA

SECTION 17 T12N R8E

1 inch = 400 feet 1:4,800

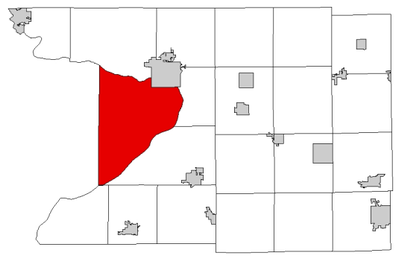

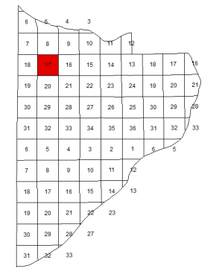

SEE SECTION 08 TOWN OF CALEDONIA

SEE SECTION 18 TOWN OF CALEDONIA

SEE SECTION 16 TOWN OF CALEDONIA

SEE SECTION 20 TOWN OF CALEDONIA

TOWN OF CALEDONIA

SECTION 18 T12N R8E

1 inch = 400 feet 1:4,800

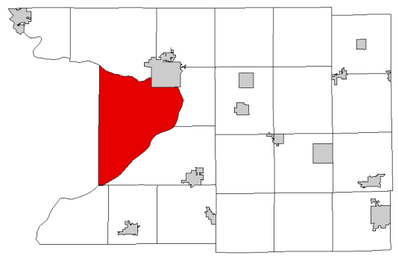

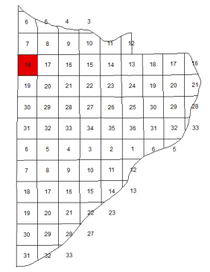

SEE SECTION 07 TOWN OF CALEDONIA

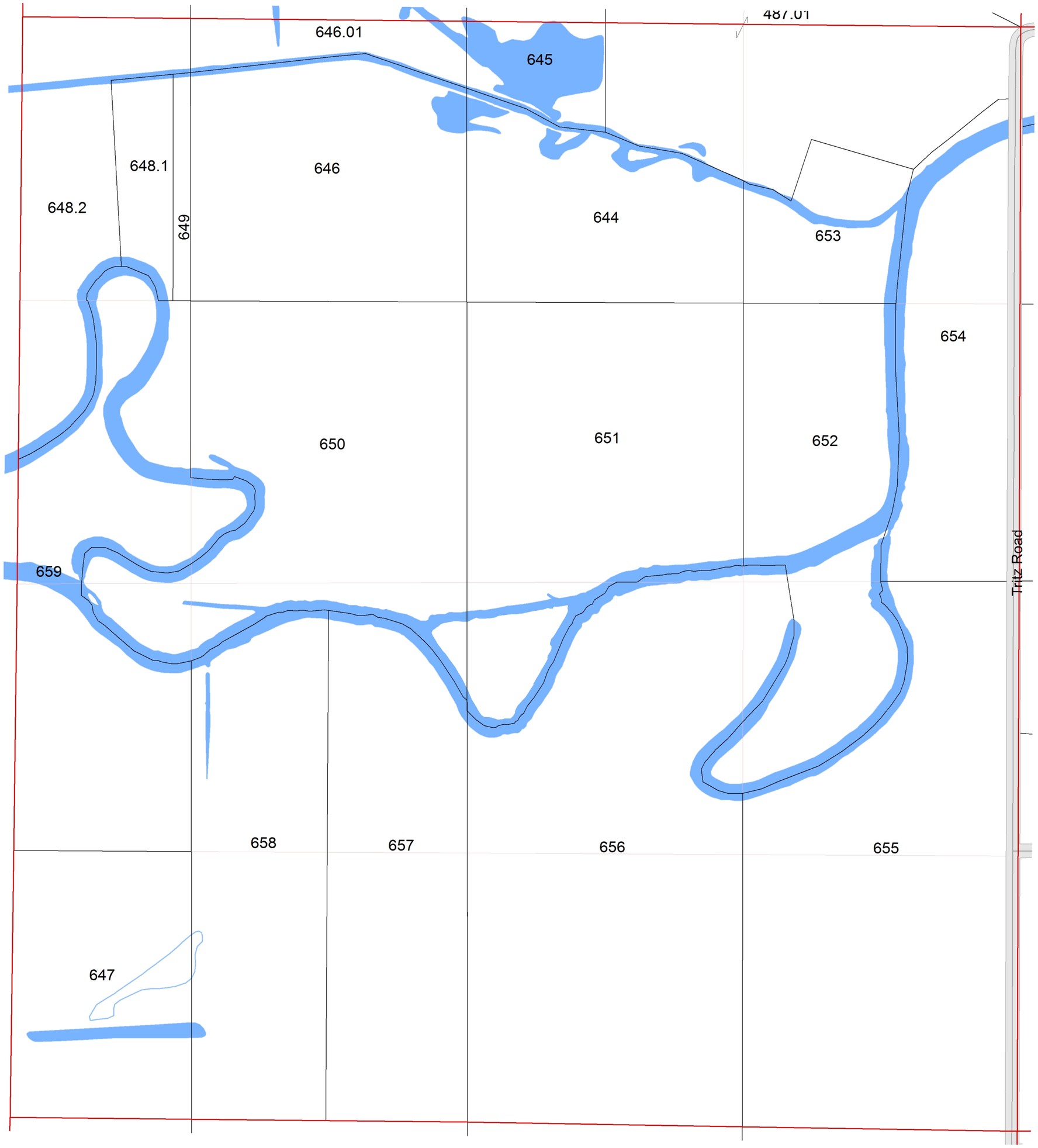

SEE SAUK COUNTY

SEE SECTION 17 TOWN OF CALEDONIA

SEE SECTION 19 TOWN OF CALEDONIA

TOWN OF CALEDONIA

SECTION 19 T12N R8E

1 inch = 400 feet 1:4,800

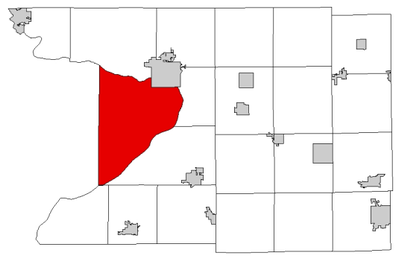

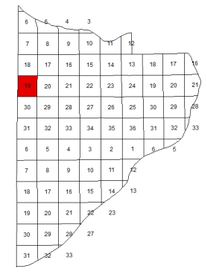

SEE SECTION 18 TOWN OF CALEDONIA

SEE SAUK COUNTY

SEE SECTION 20 TOWN OF CALEDONIA

SEE SECTION 30 TOWN OF CALEDONIA

TOWN OF CALEDONIA

SECTION 20 T12N R8E

1 inch = 400 feet 1:4,800

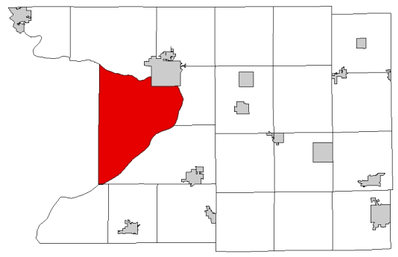

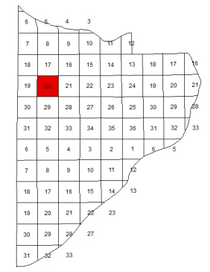

SEE SECTION 17 TOWN OF CALEDONIA

SEE SECTION 19 TOWN OF CALEDONIA

SEE SECTION 21 TOWN OF CALEDONIA

683.01
681
676
676.A
Tritz Road
682
STH 33
675
683.02
680
677
679.01
684
685
678
679.A
690
687
686
691
692.03
693
688
689.01
692.04
Pig Tail Alley Road
692.01
692.02
694

SEE SECTION 29 TOWN OF CALEDONIA

TOWN OF CALEDONIA

SECTION 21 T12N R8E

1 inch = 400 feet 1:4,800

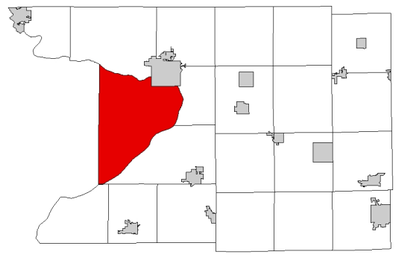

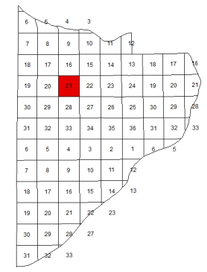

SEE SECTION 16 TOWN OF CALEDONIA

728.06

728.03

728.0

701

701.A

Main Street Road

695.C

STH 33

701.01

695.B

698

698.A

702

703

697

699

699.A

Pig Tail Alley Road

707

705

704.A

708

706

704

711

713

712

714

709

710

714.A

SEE SECTION 20 TOWN OF CALEDONIA

SEE SECTION 22 TOWN OF CALEDONIA

SEE SECTION 28 TOWN OF CALEDONIA

TOWN OF CALEDONIA

SECTION 22 T12N R8E

1 inch = 400 feet 1:4,800

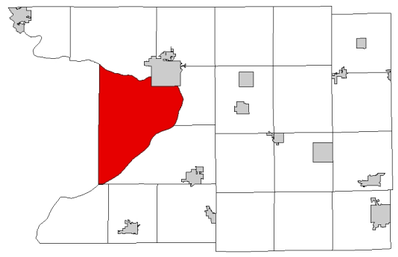

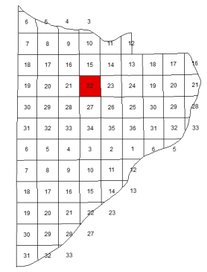

SEE SECTION 15 TOWN OF CALEDONIA

SEE SECTION 21 TOWN OF CALEDONIA

SEE SECTION 23 TOWN OF CALEDONIA

SEE SECTION 27 TOWN OF CALEDONIA

728.02
716
716.A
720
719
724.A3
724.A
717.1
STH 33
Cascade Mountain Road
722
723
724.A2
724.F
725
724.E
724.A1
724.D
731.2
724.C
724.B3
724.B2
726.2
721.03
721.02
726.1
728
728.B
731.1
729
721.04
730
CTH W
730.A
731
724.3
Fox Glen Road
738.02
734
738.1
733
732
739
738.01
738
738.3
735.01
741.A
736
735.2
737
740
741
736.A
827.A
737.A

TOWN OF CALEDONIA

SECTION 23 T12N R8E

1 inch = 400 feet 1:4,800

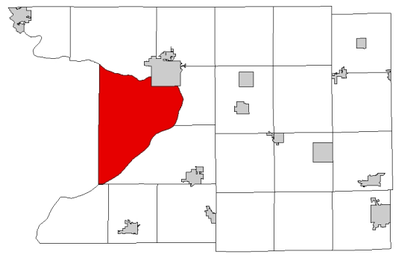

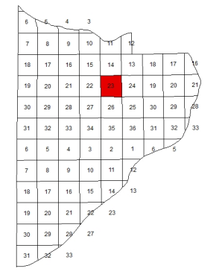

SEE SECTION 14 TOWN OF CALEDONIA

SEE SECTION 22 TOWN OF CALEDONIA

SEE SECTION 24 TOWN OF CALEDONIA

760.B
757
760.03
760.OL3
760.04
760
758
743
742
759
744
760.1
Bulgrien Road
760.F
760.01
760.OL2
760.OL1
747
745
746
Cascade Mountain Road
752
I-90/94
748.01
750.11
750.10
750.03
750.02
750.05
1826
1825
1827
1828
1829
1830
1831
1832
750.06
750.07
CASCADE MOUNTAIN
SKI CHALET
CONDOMINIUMS
Fox Glen Road

SEE SECTION 26 TOWN OF CALEDONIA

TOWN OF CALEDONIA

SECTION 24 T12N R8E

1 inch = 400 feet 1:4,800

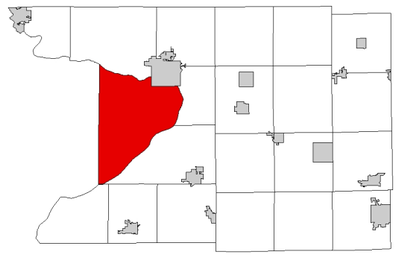

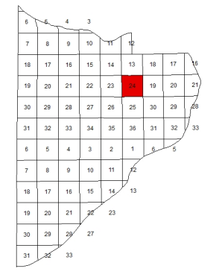

SEE SECTION 13 TOWN OF CALEDONIA

SEE SECTION 23 TOWN OF CALEDONIA

SEE SECTION 19 TOWN OF CALEDONIA

761
772
770
762
763
771
I-39
764.01
764.02
773
769
765
765.A
766
775
774
768
780
767
779
776
Cascade Mountain Road
I-90/94
777
778
783
784
748.01

SEE SECTION 25 TOWN OF CALEDONIA

TOWN OF CALEDONIA

SECTION 25 T12N R8E

1 inch = 400 feet 1:4,800

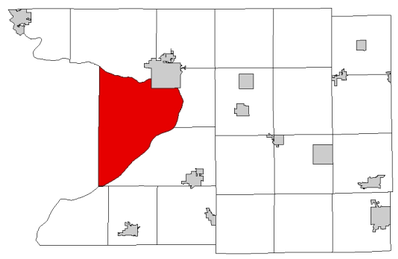

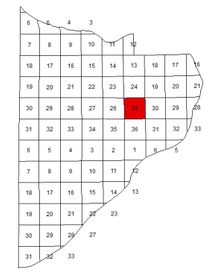

SEE SECTION 24 TOWN OF CALEDONIA

SEE SECTION 26 TOWN OF CALEDONIA

SEE SECTION 30 TOWN OF CALEDONIA

792
791
788
786
Johnson Road
I-90/94
787.01
Cascade Mountain Road
789
794.E
794
793
Kinney Road
I-39
787.02
793.01
794.D
794.B
803.A
796
795.A
799
I-39/90/94
789.B
797.6
798.03
797.A5
797.7
798.02
797.04
797.09
797.06
798.01
797.08
Arco Drive
797.B
803
797.C
798

SEE SECTION 36 TOWN OF CALEDONIA

TOWN OF CALEDONIA

SECTION 26 T12N R8E

1 inch = 400 feet 1:4,800

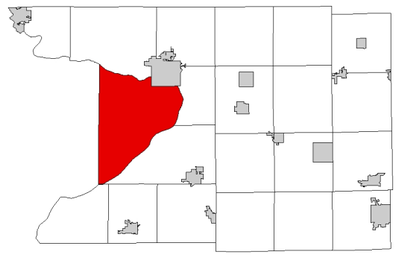

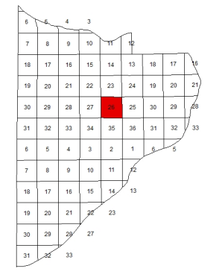

SEE SECTION 23 TOWN OF CALEDONIA

SEE SECTION 27 TOWN OF CALEDONIA

SEE SECTION 25 TOWN OF CALEDONIA

1832
Fox Glen Road

809.A
806.02
806.01
748.01
748.02
810
809
806
805
Fox Glen Road
811.A
812
807
808
811.B
Rowley Road
814.01
818.01
814.02
813
Sky High Road
818.02
817
815
816
819
820

SEE SECTION 35 TOWN OF CALEDONIA

February 20, 2014
Columbia County Land Information

SECTION 26
T12N R8E

TOWN OF CALEDONIA

SECTION 27 T12N R8E

1 inch = 400 feet 1:4,800

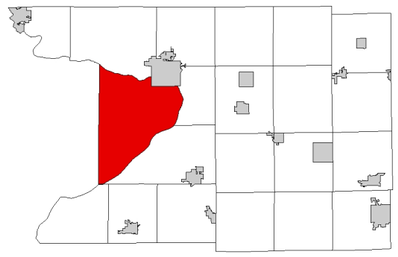

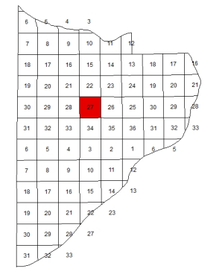

SEE SECTION 22 TOWN OF CALEDONIA

827.A
CTH W
827
Mielke Drive
826
826.A
825.A
326.B
825
822
824.06
821.A
Wall Street Road
828
829
823
824.01
824.05
Rowley Road
831
CTH W
830
835
834
830.A
H W
Beich Road
836
832
833
838
837
Hamilton Drive

SEE SECTION 28 TOWN OF CALEDONIA

SEE SECTION 26 TOWN OF CALEDONIA

SEE SECTION 34 TOWN OF CALEDONIA

TOWN OF CALEDONIA

SECTION 28 T12N R8E

1 inch = 400 feet 1:4,800

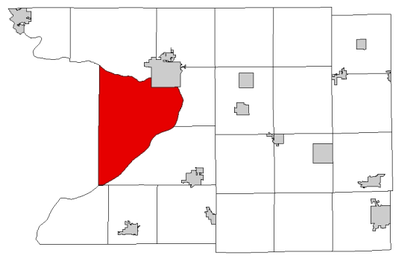

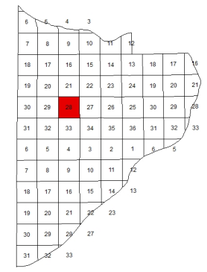

SEE SECTION 21 TOWN OF CALEDONIA

SEE SECTION 29 TOWN OF CALEDONIA

SEE SECTION 27 TOWN OF CALEDONIA

845
844.01
843.1
840
840.A
839
826.
839.A
840.01
840.B
Wall Street Road
846
847
848
841
842
850
849
855
854
854.A
CTH W
851
852
856
857
853
Hamilton Drive
CTH W

SEE SECTION 33 TOWN OF CALEDONIA

TOWN OF CALEDONIA

SECTION 29 T12N R8E

1 inch = 400 feet 1:4,800

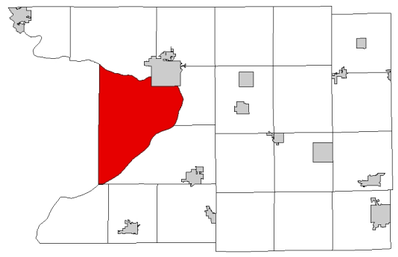

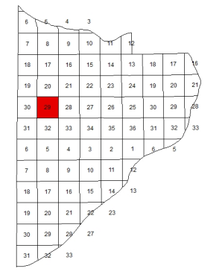

SEE SECTION 20 TOWN OF CALEDONIA

SEE SECTION 30 TOWN OF CALEDONIA

SEE SECTION 28 TOWN OF CALEDONIA

SEE SECTION 32 TOWN OF CALEDONIA

865

865.01

864

Pig Tail Alley Road

860

861

859

858

Wall Street Road

866.01

862.A

866

867

862

863

2

Owen Park Road

870

869

868

875

874

871

872.01

872.B

872.A

873.01

876

877

CTH W

TOWN OF CALEDONIA

SECTION 30 T12N R8E

1 inch = 400 feet 1:4,800

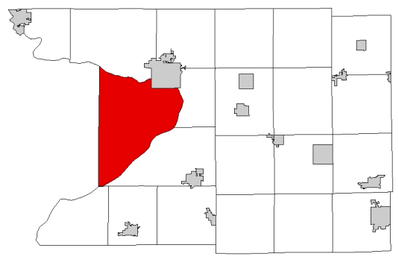

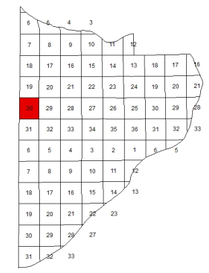

SEE SECTION 19 TOWN OF CALEDONIA

SEE SAUK COUNTY

SEE SECTION 29 TOWN OF CALEDONIA

Breezy Hill Drive

884

884.02

884.01

883

670

673

879

878

Wall Street Road

880.01

887.06

880

881

882

887.08

886

890

889

Owen Park Road

894

888

891

892

893

887.03

SEE SECTION 31 TOWN OF CALEDONIA

TOWN OF CALEDONIA

SECTION 31 T12N R8E

1 inch = 400 feet 1:4,800

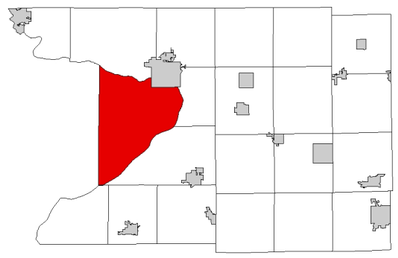

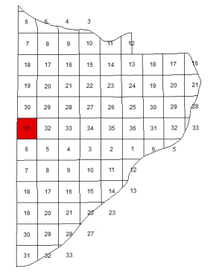

SEE SECTION 30 TOWN OF CALEDONIA

887.03

899.02

896

895

899.01

896.01

CTH W

CTH W

901

902

897

898

SEE SAUK COUNTY

Luebke Road

903.01

909

908

Owen Park Road

907

904.01

909.A

908.A

907.A

903

905

910

911

904

906

SEE SECTION 32 TOWN OF CALEDONIA

SEE SECTION 06 TOWN OF CALEDONIA

February 20, 2014
Columbia County Land Information

SECTION 31
T12N R8E

TOWN OF CALEDONIA

SECTION 32 T12N R8E

1 inch = 400 feet 1:4,800

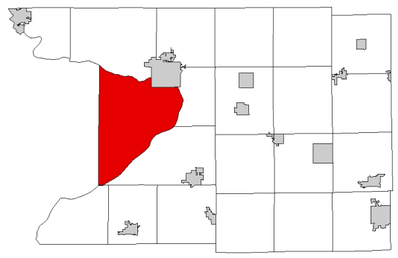

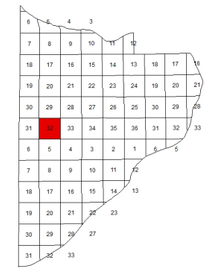

SEE SECTION 29 TOWN OF CALEDONIA

CTH W

CTH W

Owen Park Road

917

916

913.01

915.05

915.04

918

919

914.03

914.02

914.01

920

923

922

927

921

928.02

925

924

926

929

930

SEE SECTION 31 TOWN OF CALEDONIA

SEE SECTION 33 TOWN OF CALEDONIA

SEE SECTION 05 TOWN OF CALEDONIA

TOWN OF CALEDONIA

SECTION 33 T12N R8E

1 inch = 400 feet 1:4,800

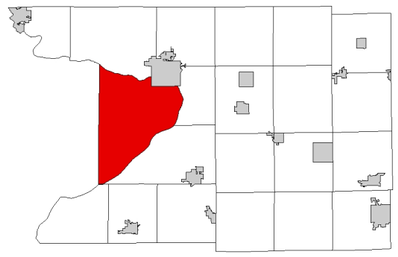

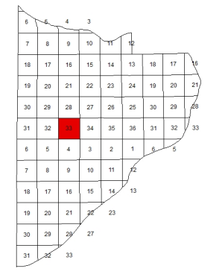

SEE SECTION 28 TOWN OF CALEDONIA

SEE SECTION 32 TOWN OF CALEDONIA

SEE SECTION 34 TOWN OF CALEDONIA

CTH W

937.B

937.A

937

936

932.1

931.01

931.02

933

915.06

939

935

934

Hamilton Drive

941

940

945

944

942

943

946

947

946.A

946.A

SEE SECTION 04 TOWN OF CALEDONIA

TOWN OF CALEDONIA

SECTION 34 T12N R8E

1 inch = 400 feet 1:4,800

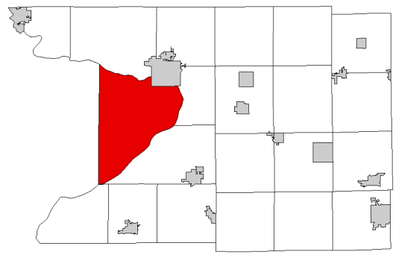

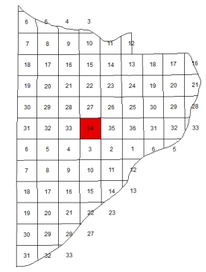

SEE SECTION 27 TOWN OF CALEDONIA

SEE SECTION 33 TOWN OF CALEDONIA

SEE SECTION 35 TOWN OF CALEDONIA

956
955
954
949
948.A
948
Beich Road
950
951
953.1
953.2
953.3
953.4
953.4B
953.4A
953
957
958
959
952
975
Hamilton Drive
964.03
965
964.OL1
964.01
964.04
961
960
966
962
963
967
968

SEE SECTION 03 TOWN OF CALEDONIA

TOWN OF CALEDONIA

SECTION 35 T12N R8E

1 inch = 400 feet 1:4,800

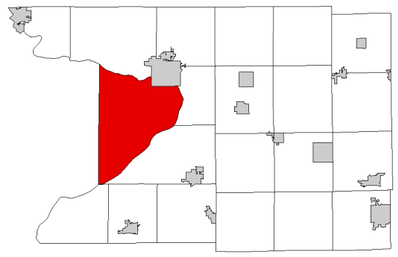

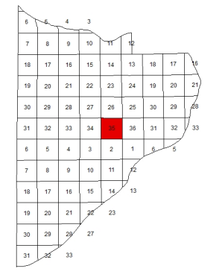

SEE SECTION 26 TOWN OF CALEDONIA

974

973

970

969.02

969.01

969.05

975

977

971

969.04

996.04

978.01

984.2

984.1

984

980.A1

985

978.02

984.A

980

Beich Road

979

982

STH 78

981

983

986

987

981.A

986.A

988

STH 78

Old County Highway U Road

SEE SECTION 34 TOWN OF CALEDONIA

SEE SECTION 36 TOWN OF CALEDONIA

SEE SECTION 02 TOWN OF CALEDONIA

TOWN OF CALEDONIA

SECTION 36 T12N R8E

1 inch = 400 feet 1:4,800

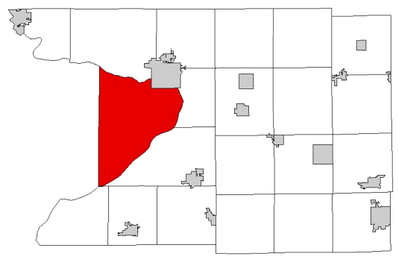

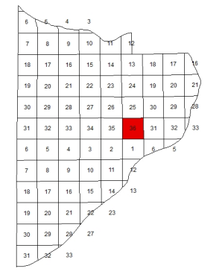

SEE SECTION 25 TOWN OF CALEDONIA

994
993
990
989
969.01
STH 78
996.03
991.A
992
999
1003
1002
999.A
998
1000.A
1000
1001
1004
1005
1004.01
1004.02
I-39/90/94
Potter Drive
Ziehmke Road

SEE SECTION 35 TOWN OF CALEDONIA

SEE SECTION 31 TOWN OF CALEDONIA

SEE SECTION 01 TOWN OF CALEDONIA

TOWN OF CALEDONIA

SECTION 16 T12N R9E

1 inch = 400 feet 1:4,800

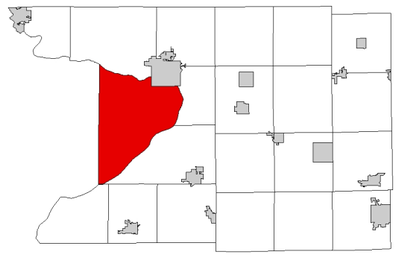

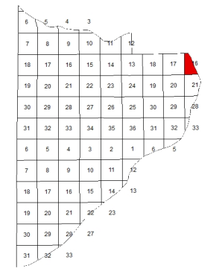

SEE SECTION 16 TOWN OF PACIFIC

SEE SECTION 17 TOWN OF CALEDONIA

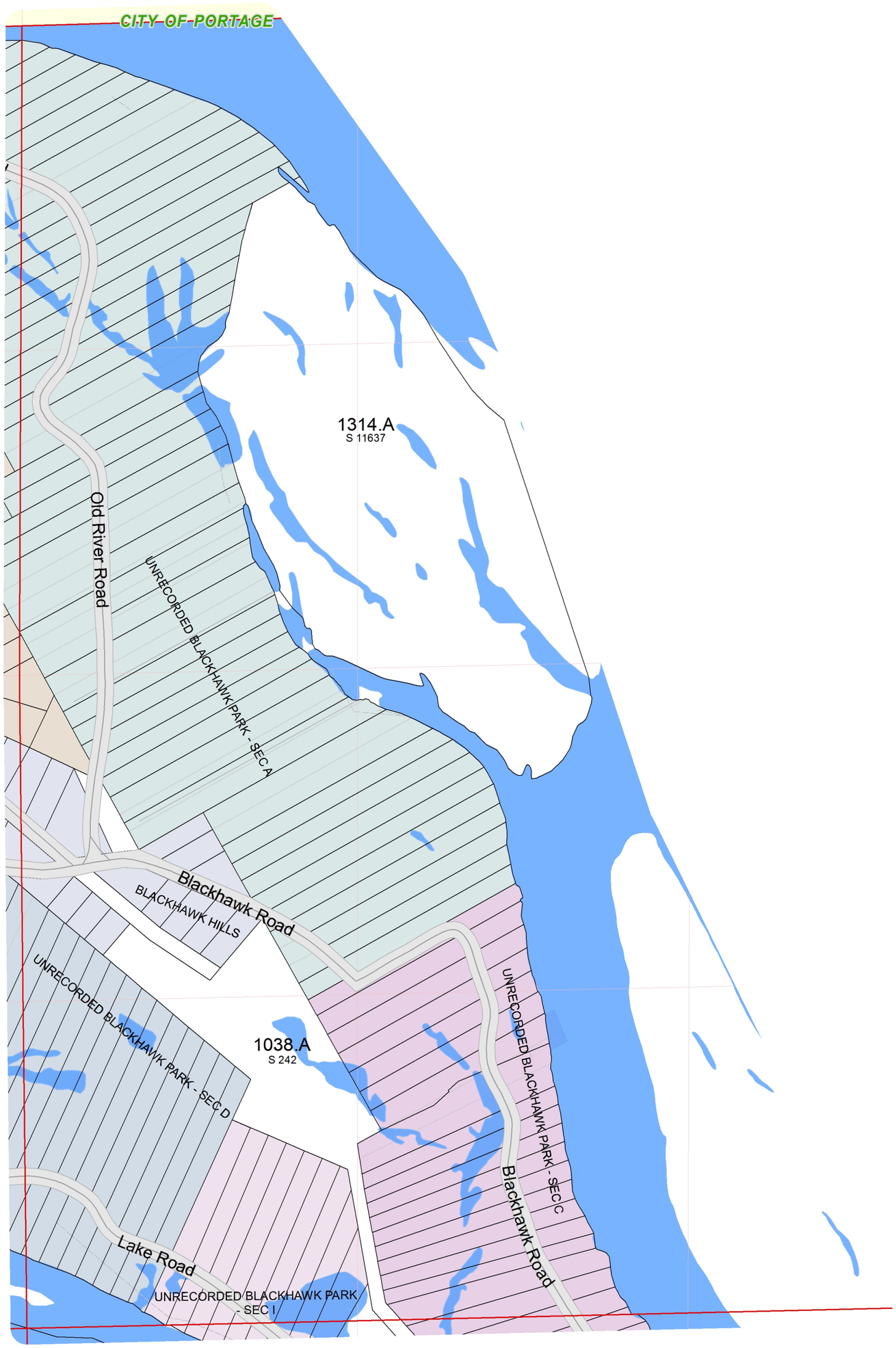

SEE SECTION 16 TOWN OF PACIFIC

SEE SECTION 21 TOWN OF CALEDONIA

TOWN OF CALEDONIA

SECTION 16 T12N R9E

1 inch = 200 feet 1:2,400

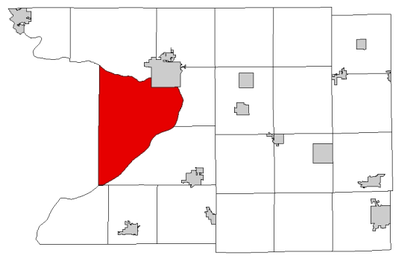

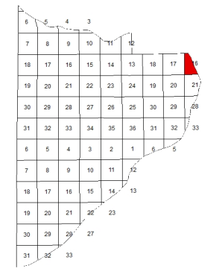

SEE CITY OF PORTAGE

SEE SECTION 17 - DETAIL NE 1/4 TOWN OF CALEDONIA

SEE SECTION 16 TOWN OF PACIFIC

SEE SECTION 16 - DETAIL SW 1/4 TOWN OF CALEDONIA

February 21, 2014
Columbia County Land Information

SECTION 16 - DETAIL NW 1/4
T12N R9E

TOWN OF CALEDONIA

SECTION 16 T12N R9E

1 inch = 200 feet 1:2,400

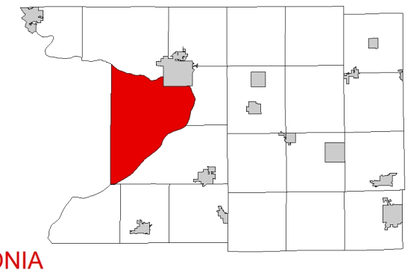

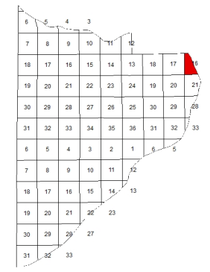

SEE SECTION 16 - DETAIL NW 1/4 TOWN OF CALEDONIA

SEE SECTION 17 - DETAIL SE 1/4 TOWN OF CALEDONIA

SEE SECTION 16 TOWN OF CALEDONIA

SEE SECTION 21 - DETAIL TOWN OF CALEDONIA

Old River Road
Hilltop Road
Blackhawk Road
Lake Road
Blackhawk Road
UNRECORDED BLACKHAWK PARK - SEC A
BLACKHAWK HILLS
UNRECORDED BLACKHAWK PARK - SEC D
UNRECORDED BLACKHAWK PARK - SEC I
UNRECORDED BLACKHAWK PARK - SEC C

February 21, 2014
Columbia County Land Information

SECTION 16 - DETAIL SW 1/4
T12N R9E

TOWN OF CALEDONIA

SECTION 17 T12N R9E

1 inch = 400 feet 1:4,800

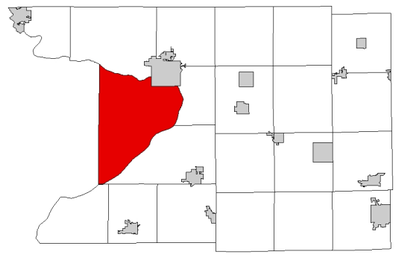

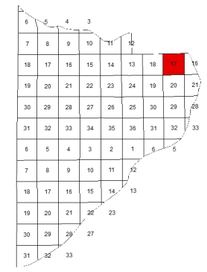

SEE CITY OF PORTAGE

SEE SECTION 18 TOWN OF CALEDONIA

SEE SECTION 16 TOWN OF CALEDONIA

UNRECORDED BLACKHAWK PARK - SEC K

1024.A1
S 241

1024.A
S 241

Old River Road

1024.11
S 247
S 11604
CS 425

Blackhawk Road

1024.12
S 247
S 11604

Hillside Road

FIRST ADD TO BLACKHAWK HILLS

1024.F

BORTZ FAMILY PLAT

Hilltop Road

APRIL MEADOWS

Lagoon Drive

UNRECORDED BLACKHAWK PARK - SEC K

1660.36

West Lane Road

Blackhawk Road

UNRECORDED BLACKHAWK PARK - SEC B

Burlington Lane

UNRECORDED BLACKHAWK PARK - SEC E

UNRECORDED BLACKHAWK PARK - SEC D

Lake Road

UNRECORDED BLACKHAWK PARK - SEC G

UNRECORDED BLACKHAWK PARK - SEC H

1037.A

1092.03
S 10919

SEE SECTION 20 TOWN OF CALEDONIA

TOWN OF CALEDONIA

SECTION 17 T12N R9E

1 inch = 200 feet 1:2,400

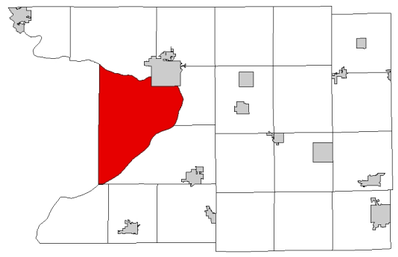

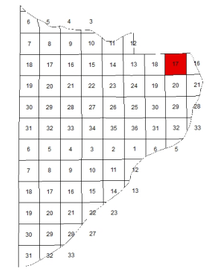

SEE CITY OF PORTAGE

SEE SECTION 17 - DETAIL NW 1/4 TOWN OF CALEDONIA

SEE SECTION 16 - DETAIL NW 1/4 TOWN OF CALEDONIA

SEE SECTION 17 - DETAIL SE 1/4 TOWN OF CALEDONIA

OL 197

1024.A

1294
S 5741

1295

1296

1297
S 11197

1298

1299
S 9107

1300

Old River Road

UNRECORDED BLACKHAWK PARK - SEC A

1024.11

1024.H
S 249

1024.G1
CS 425

1786
S 6834

1024.I
CS 2166
S 345

1792
S 10801

1785

1784

1783

1781.01
S 2947

1780
S 12733

1779

1313

1314.01
CS 2540

1778

1777

1776

1775
S 4592
MI 6232

1774
S 4592
MI 6232

1773

1772

1771

1764
S 8565
MI 8648

1024.12

Blackhawk Road

1660.15

1660.17
Lt 2 CS 1930

1024.C
S 8821
MI 6221

1024.D

1024.E1
Lt A CS 223

1024.E2
Lt B CS 223

1024.301
CS 4362 Lot 1

1024.302
CS 4362 Lot 1

1024.303
CS 4362 Lot 1

1024.304
CS 4362 Lot 1

1024.305
CS 4362 Lot 1

1024.306
CS 4362 Lot 1

1024.307
CS 4362 Lot 1

BORTZ FAMILY PLAT

Hilltop Road

1024.101
CS 4326 Lot 1

1024.102
CS 4326 Lot 2

1024.103
CS 4326 Lot 3
MI 13237

1024.104
CS 4326 Lot 4

1024.E6
CS 599

1024.203
CS 4362 Lot 3

1024.202
CS 4362 Lot 2

1024.204
CS 4362 Lot 4

1024.E5
CS 384

1024.E4
Lt B CS 320

1024.E3
Lt A CS 320

1654.02
S 13058

1654.01
S 13058

1653

1652

1651

1650

1649

1648

1646.01
MI 11594

1606
S 9106

1607
S 9406

1608

1609
S 6439

1610

1611

1346.1
S 6401

UNRECORDED BLACKHAWK P

BLACKHAWK HILLS

1792
S 10801

Ridge Drive

Hillside Road

FIRST ADD TO BLACKHAWK HILLS

1791

1790

1789

1788.01

OL 3

1788

1787

5100.9

5100.5

5100.6

5100.7

5100.8

5100.4

APRIL MEADOWS

5100.3

5100.2

5100.1

1768

1769

1767
MI 12734

1766

1765

1793.A

Lagoon Drive

February 21, 2014
Columbia County Land Information

SECTION 17 - DETAIL NE 1/4
T12N R9E

TOWN OF CALEDONIA

SECTION 17 T12N R9E

1 inch = 200 feet 1:2,400

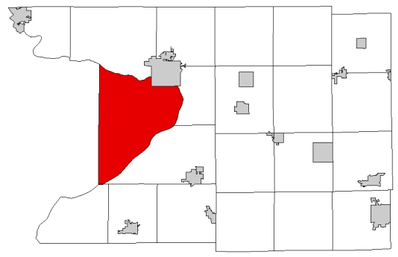

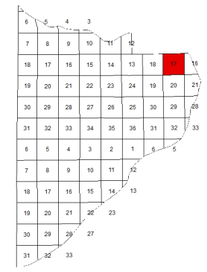

SEE CITY OF PORTAGE

SEE SECTION 18 - DETAIL NE 1/4 TOWN OF CALEDONIA

SEE SECTION 17 - DETAIL NE 1/4 TOWN OF CALEDONIA

UNRECORDED BLACKHAWK PARK - SEC K

1030 1656.A 1657 1658 1659 1660.5 1024.A1

1 2 3 4 5 6 7 8 9 10 11 12

O

1656

Section K

Blackhawk Road

UNRECORDED BLACKHAWK ADDITION

1740.067

69 70

1740.058 1740.059 1740.060 1740.062 1740.064 1740.103 1740.104

68 67 66

1024.F

1024.01
CS 3064

Blackhawk

14

1660.14 1660.15 1660.16
Lt 1 CS 1930
1660.17
Lt 2 CS 1930
1660.18 19 20 21 22 23 24 1660.24 25 1660.25 26

UNRECORDED BLACKHAWK PARK - SEC K

Burlington Lane

58 59 60 61 62 63 64 65

1740.071 1740.072 1740.073 1740.074 1740.075 1740.076 1740.077 1740.078

Burlington Lane

1660.20

35 34 33 32 31 30 29

1660.36 1660.32 1660.31 1660.30 1660.29

92 93 94 95 96 97 98

UNRECORDED BLACKHAWK PARK - SEC K

SEE SECTION 17 - DETAIL SW 1/4 TOWN OF CALEDONIA

February 21, 2014
Columbia County Land Information

SECTION 17 - DETAIL NW 1/4
T12N R9E

TOWN OF CALEDONIA

SECTION 17 T12N R9E

1 inch = 200 feet 1:2,400

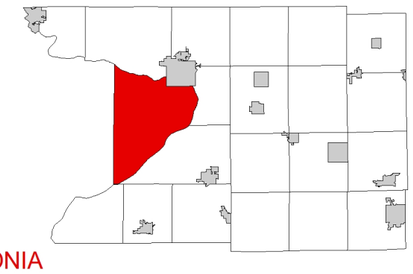

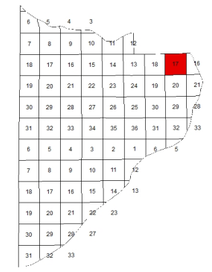

SEE SECTION 17 - DETAIL NE 1/4 TOWN OF CALEDONIA

SEE SECTION 17 - DETAIL SW 1/4 TOWN OF CALEDONIA

SEE SECTION 16 - DETAIL SE 1/4 TOWN OF CALEDONIA

SEE SECTION 20 TOWN OF CALEDONIA

Hilltop Road

Hillside Road

Blackhawk Road

Lake Road

BLACKHAWK HILLS

UNRECORDED BLACKHAWK PARK - SEC B

UNRECORDED BLACKHAWK PARK - SEC D

UNRECORDED BLACKHAWK PARK - SEC C

UNRECORDED BLACKHAWK PARK - SEC H

1034.B S 253

1034.A S 2847 S 253

1345 S 2847

1346.1 S 6401

1346.A

1347.A

1348

1349 S 4593

1350

1351

1352

1353.1 Lt 1 CS 931

1353.2 Lt 2 CS 931

1353.3 CS 3455 Lt 2 CS 931

1355 MI 9176 S 10847

1356

1357

1358

1359.01 Lt 1 CS 2952 CS 2764 S 2570 MI 13067

1359.02 Lt 2 CS 2952 CS 2764

1400.01 Lt 2 CS 1698

1402.02

Lt 1 CS 1698 S 2570 MI 6244

1402.03

1402.04 S 2570

1402.05

1403.1 S 2570

1404.01

1404.02 S 2570

1404.03

1404.02 S 2570

1410 S 9035

1410.1

1410.2 S 9035

1520

1512

1513

1514

1514.A

1515

1516

1851

1852

1608

1609 S 6439

1610

1611

1612 MI 8822 MI 6216

1613 CS 2072

1614

1615 MI 8465

1616

1617

1619

1620

1621

1622

1623 S 9238

1624

1642

1643

1644

1645

1646.01 MI 11594

1648

1764 S 8565 MI 8648

1765

1766

1770

1771

1772

1639

1640

1641

1092.03

1092.03

February 21, 2014
Columbia County Land Information

SECTION 17 - DETAIL SE 1/4
T12N R9E

TOWN OF CALEDONIA

SECTION 17 T12N R9E

1 inch = 200 feet 1:2,400

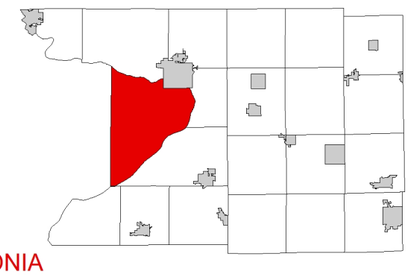

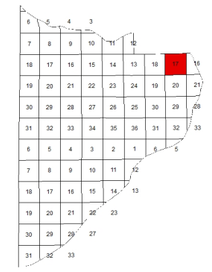

SEE SECTION 17 - DETAIL NW 1/4 TOWN OF CALEDONIA

SEE SECTION 18 - DETAIL SE 1/4 TOWN OF CALEDONIA

SEE SECTION 17 - DETAIL SE 1/4 TOWN OF CALEDONIA

SEE SECTION 20 TOWN OF CALEDONIA

February 21, 2014
Columbia County Land Information

SECTION 17 - DETAIL SW 1/4
T12N R9E

TOWN OF CALEDONIA

SECTION 18 T12N R9E

1 inch = 400 feet 1:4,800

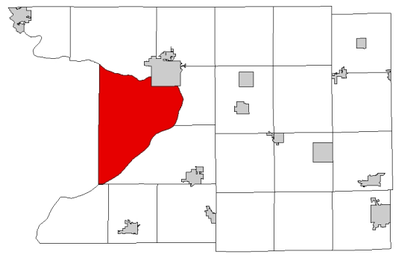

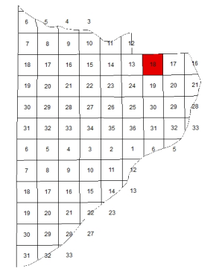

SEE CITY OF PORTAGE

CITY OF PORTAGE

1055 1054 1053 1049 1048 1045.3 1045.2 1045.1 1047

Blackhawk Road

1052.01 1052.02 1052 1046.A 1046.B

1056 1046

Burlington Lane

1060 1051

1057 1050 UNRECORDED BLACKHAWK ADDITION

1061

1058

1059 1050.01

CTH U

1063 1062 1067 1066

1063.01 1064 1068 1070 1069

Diehl Road

SEE SECTION 13 TOWN OF CALEDONIA

SEE SECTION 17 TOWN OF CALEDONIA

SEE SECTION 19 TOWN OF CALEDONIA

February 21, 2014
Columbia County Land Information

Section 18
T12N R9E

TOWN OF CALEDONIA

SECTION 18 T12N R9E

1 inch = 200 feet 1:2,400

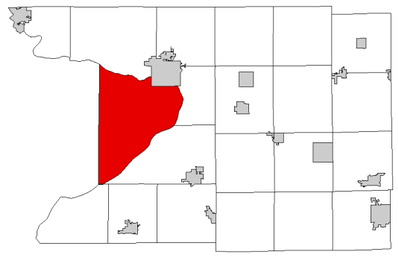

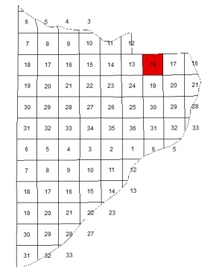

SEE CITY OF PORTAGE

SEE SECTION 18 TOWN OF CALEDONIA

SEE SECTION 17SECTION 17 - DETAIL NW 1/4 TOWN OF CALEDONIATOWN OF CALEDONIA

SEE SECTION 18SECTION 18 - DETAIL SE 1/4 TOWN OF CALEDONIATOWN OF CALEDONIA

February 21, 2014
Columbia County Land Information

SECTION 18 - DETAIL NE 1/4
T12N R9E

TOWN OF CALEDONIA

SECTION 18 T12N R9E

1 inch = 200 feet 1:2,400

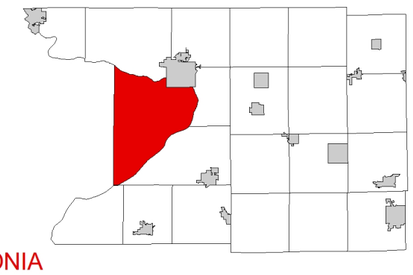

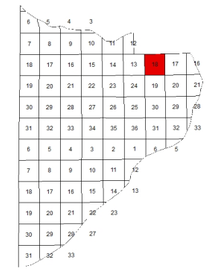

SEE SECTION 18 - DETAIL NE 1/4 TOWN OF CALEDONIA

SEE SECTION 18 TOWN OF CALEDONIA

SEE SECTION 17 - DETAIL SW 1/4 TOWN OF CALEDONIA

79-A
90
79
91
92
93
94
1740.080
1740.083
1850.03
1850.07
1850.01
1850.09
1850.02
1850.08
1850.05
1740.091
1740.093
1740.094
UNRECORDED BLACKHAWK ADDITION
1067
1066
1068
1070
1069
Diehl Road

SEE SECTION 19 TOWN OF CALEDONIA

February 21, 2014
Columbia County Land Information

SECTION 18 - DETAIL SE 1/4
T12N R9E

TOWN OF CALEDONIA

SECTION 19 T12N R9E

1 inch = 400 feet 1:4,800

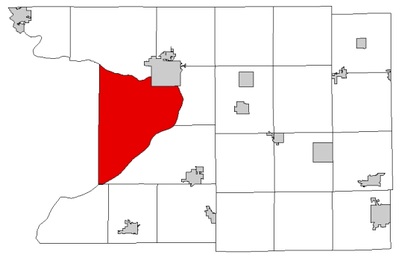

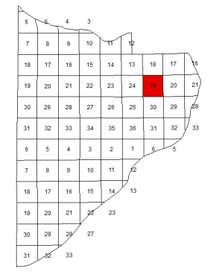

SEE SECTION 18 TOWN OF CALEDONIA

SEE SECTION 24 TOWN OF CALEDONIA

SEE SECTION 20 TOWN OF CALEDONIA

Diehl Road

1074

1073

1072

1071

1075

1074.A

CTH U

1083

1081

1078

1077

1080

1082

1079

1086.2

1089.1

1090

1106.01

1086

1086.01 CS 2739 MI 6247 S 10079

1086.3 CS 3961

1090.B CS 1036

1084 S 261

1084.A

1088

Cascade Mountain Road

CTH U

1085.01

1086.B

1090.A CS 820

1090.C

1146.B | 1149.A1

SEE SECTION 30 TOWN OF CALEDONIA

TOWN OF CALEDONIA

SECTION 20 T12N R9E

1 inch = 400 feet 1:4,800

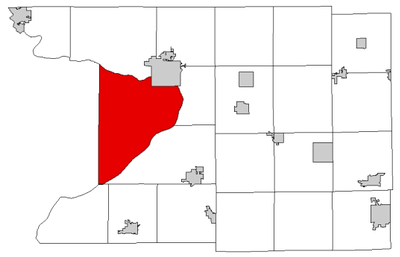

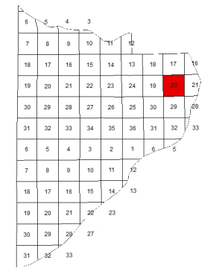

SEE SECTION 17 TOWN OF CALEDONIA

SEE SECTION 19 TOWN OF CALEDONIA

SEE SECTION 21 TOWN OF CALEDONIA

1092.03

1092.02

1092.01

1095

Diehl Road

1105

1097

1093.1

1094.1

1104

1100

1099.A

1099

1106.01

1106.02

1108

1109

1109.A

1103

1101

1102

1106.03

SEE SECTION 29 TOWN OF CALEDONIA

TOWN OF CALEDONIA

SECTION 21 T12N R9E

1 inch = 400 feet 1:4,800

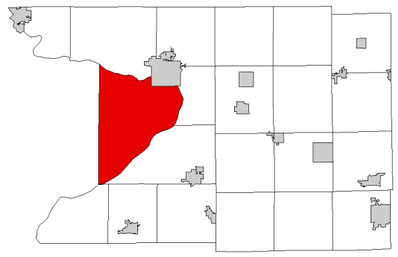

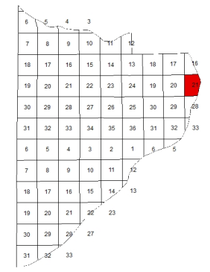

SEE SECTION 16 TOWN OF CALEDONIA

SEE SECTION 20 TOWN OF CALEDONIA

SEE SECTION 21 TOWN OF PACIFIC

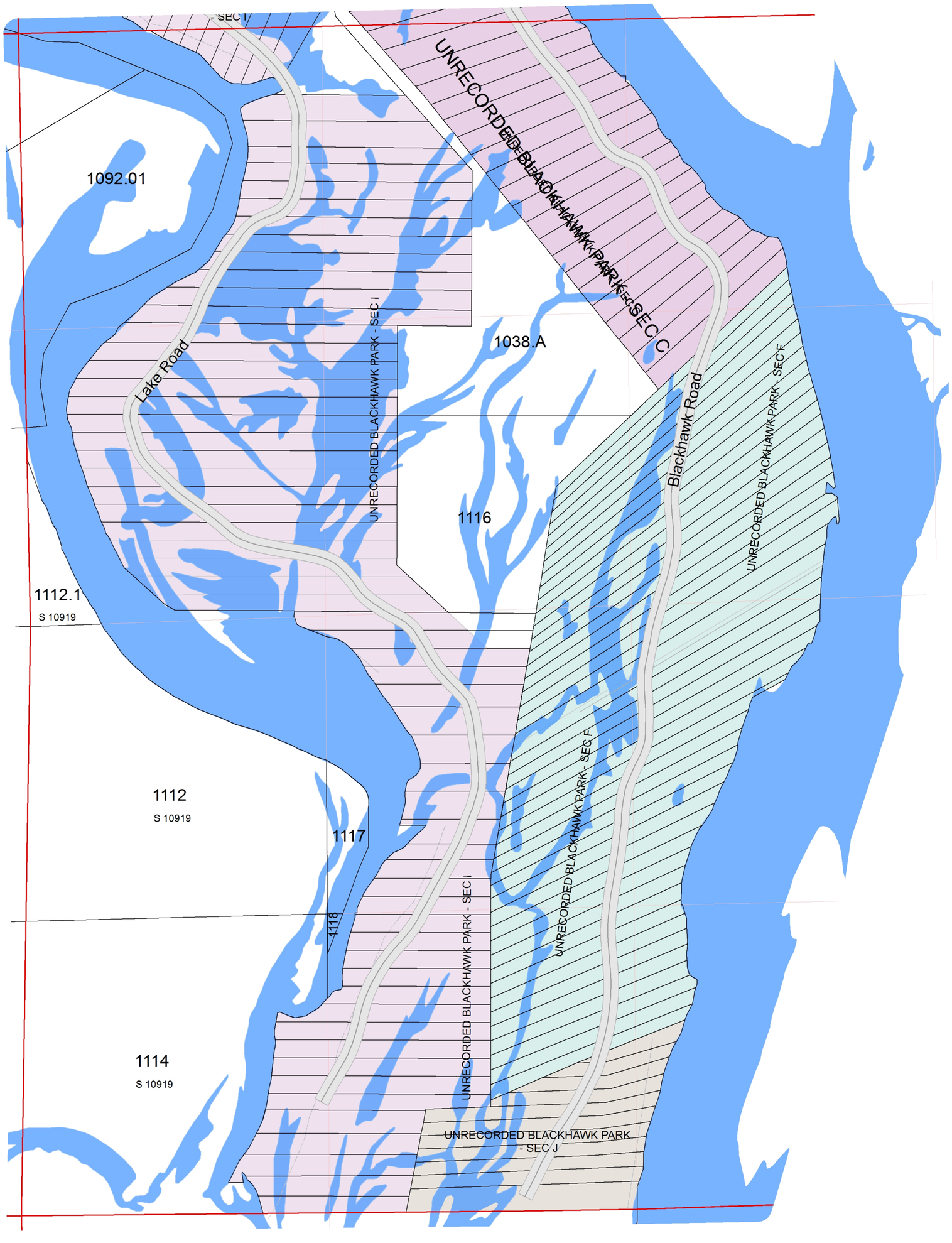

SEE SECTION 28 TOWN OF CALEDONIA

TOWN OF CALEDONIA

SECTION 21 T12N R9E

1 inch = 200 feet 1:2,400

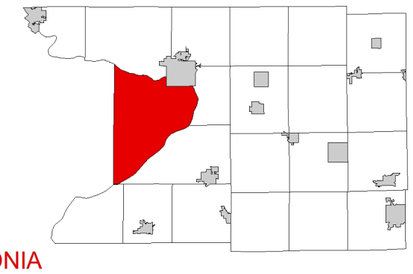

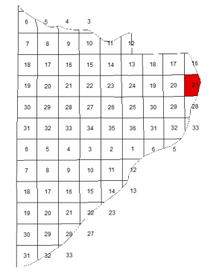

SEE SECTION 16 - DETAIL SW1/4 TOWN OF CALEDONIA

SEE SECTION 20 TOWN OF CALEDONIA

SEE SECTION 21 - DETAIL B TOWN OF CALEDONIA

SEE SECTION 21 - DETAIL C TOWN OF CALEDONIA

1529
1115
1092.01
1530
1531
1532
1533
1534
1535
1536
1537
1538
1539
1540
1541
1542
1543
1544
S 10121
1545
S 12876
1546
1547
1548
1549
1551.01
1552
S 12877
1553
1558
1112.1
1092.01
1038.A
1116
Lake Road
UNRECORDED BLACKHAWK PARK - SEC I
UNRECORDED BLACKHAWK PARK - SEC F
10
11
12
13
14
15
16
17
18
19
20
21
22
23
24
25
26
27
28
29
30
31
32
33
34
35
36
37
38
85
86
87
88
89
90
91
92
93
94
95
96
97
98
99
100
101
102
103
104
105
106
106.A
107
108
109
110
111
112
113
114
115
116
117

February 21, 2014
Columbia County Land Information

SECTION 21 - DETAIL A
T12N R9E

TOWN OF CALEDONIA

SECTION 21 T12N R9E

1 inch = 200 feet 1:2,400

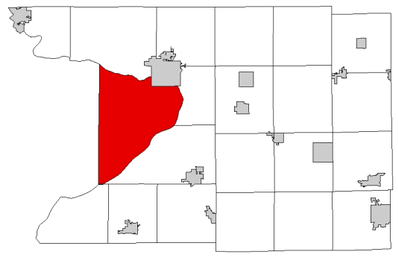

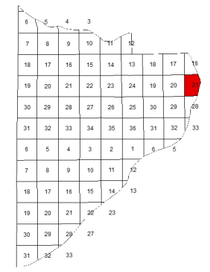

SEE SECTION 16 TOWN OF CALEDONIA

SEE SECTION 21 - DETAIL A TOWN OF CALEDONIA

SEE SECTION 21 TOWN OF CALEDONIA

SEE SECTION 21 - DETAIL C TOWN OF CALEDONIA

February 21, 2014
Columbia County Land Information

SECTION 21 - DETAIL B
T12N R9E

TOWN OF CALEDONIA

SECTION 21 T12N R9E

1 inch = 200 feet 1:2,400

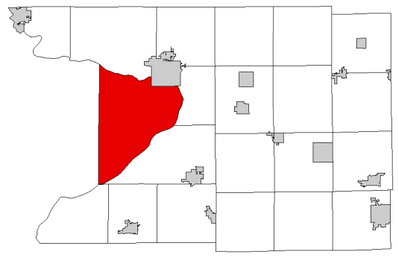

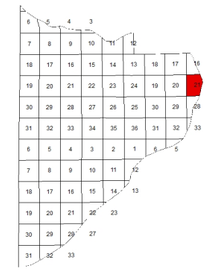

SEE SECTION 21 - DETAIL A TOWN OF CALEDONIA

SEE SECTION 21 TOWN OF CALEDONIA

SEE SECTION 21 TOWN OF PACIFIC

SEE SECTION 28 TOWN OF CALEDONIA

Blackhawk Road

Lake Road

UNRECORDED BLACKHAWK PARK - SEC F

UNRECORDED BLACKHAWK PARK - SEC I

UNRECORDED BLACKHAWK PARK - SEC J

February 21, 2014
Columbia County Land Information

SECTION 21 - DETAIL C
T12N R9E

TOWN OF CALEDONIA

SECTION 28 T12N R9E

1 inch = 400 feet 1:4,800

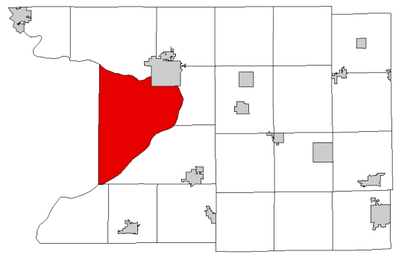

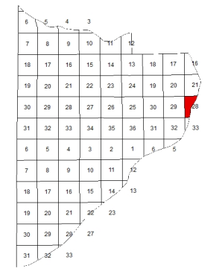

SEE SECTION 21 TOWN OF CALEDONIA

SEE SECTION 29 TOWN OF CALEDONIA

SEE SECTION 28 TOWN OF PACIFIC

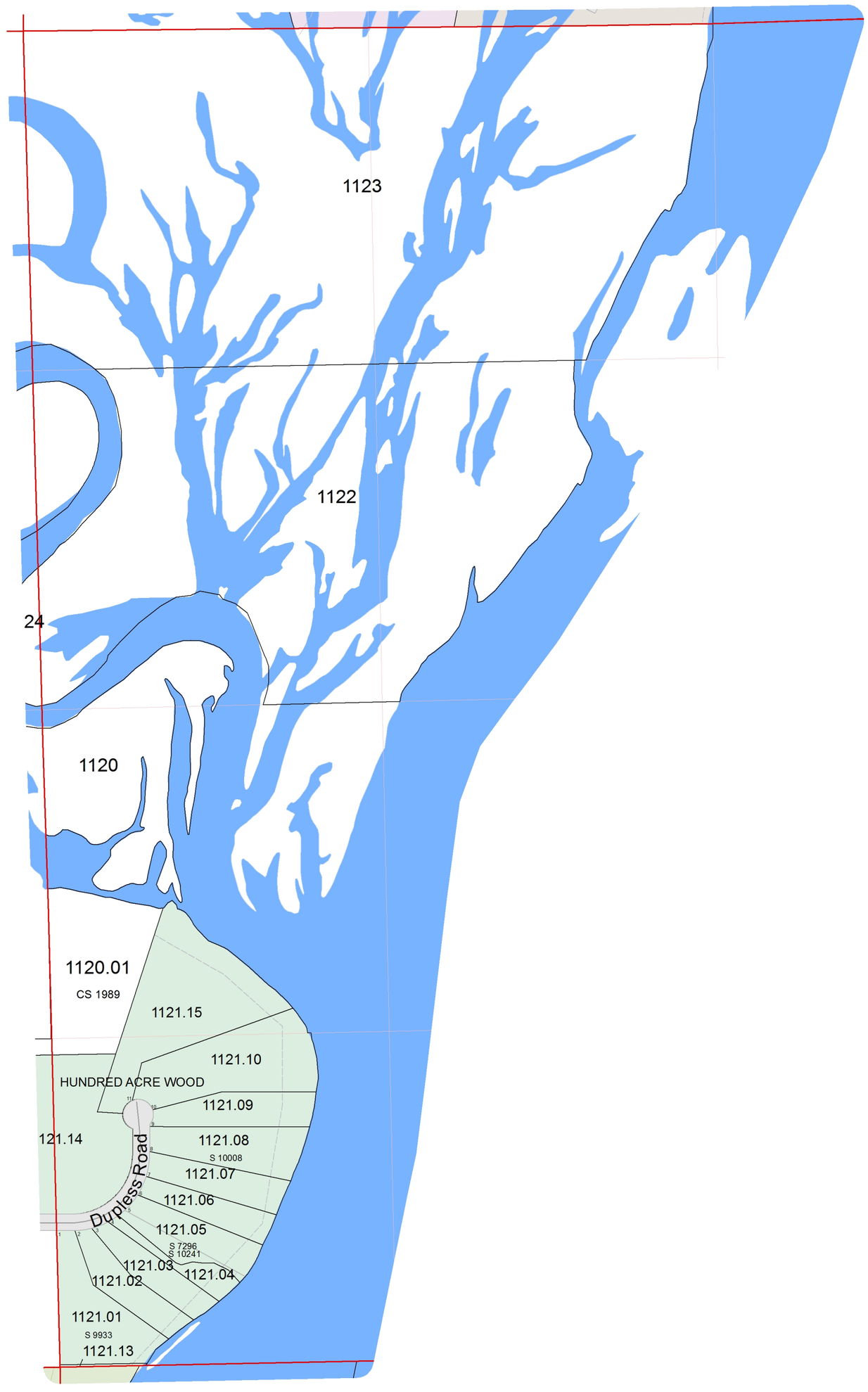

SEE SECTION 33 TOWN OF PACIFIC

TOWN OF CALEDONIA

SECTION 29 T12N R9E

1 inch = 400 feet 1:4,800

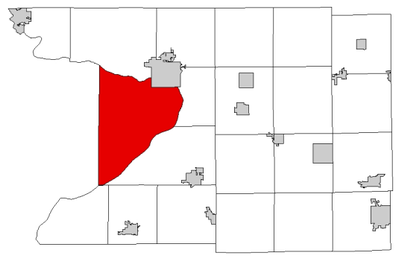

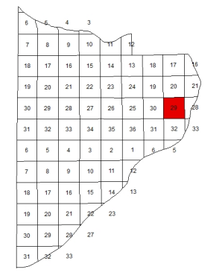

SEE SECTION 20 TOWN OF CALEDONIA

SEE SECTION 30 TOWN OF CALEDONIA

SEE SECTION 28 TOWN OF CALEDONIA

SEE SECTION 32 TOWN OF CALEDONIA

1106.03
1126
1125
1128
1128.01
1129
1130
1131
1134.A
1134
1135
1133
1132
1124
1141.2
1142.1
1137
1136
1142.A
Dupless Road
1138
1141.02
1144.01
1121.12
1139
1140
1144
1143.02
1182.03

February 21, 2014
Columbia County Land Information

Section 29
T12N R9E

TOWN OF CALEDONIA

SECTION 30 T12N R9E

1 inch = 400 feet 1:4,800

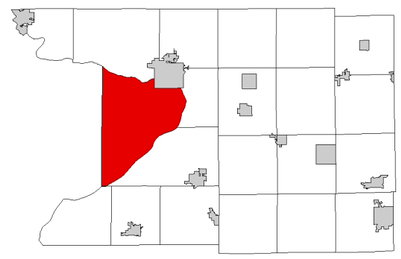

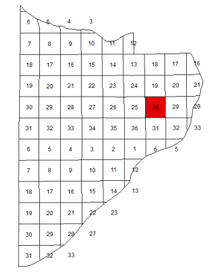

SEE SECTION 19 TOWN OF CALEDONIA

SEE SECTION 25 TOWN OF CALEDONIA

SEE SECTION 29 TOWN OF CALEDONIA

SEE SECTION 31 TOWN OF CALEDONIA

TOWN OF CALEDONIA

SECTION 31 T12N R9E

1 inch = 400 feet 1:4,800

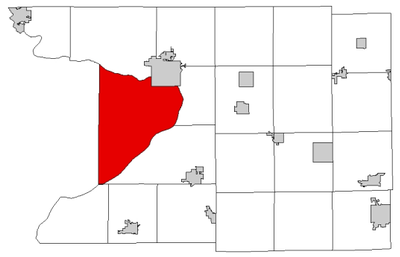

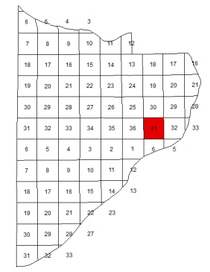

SEE SECTION 30 TOWN OF CALEDONIA

SEE SECTION 36 TOWN OF CALEDONIA

SEE SECTION 32 TOWN OF CALEDONIA

SEE SECTION 06 TOWN OF CALEDONIA

1168
1166
1163
1162
1167
Reumann Road
1170.04
1170.05
1164
1165
1170.03
1170.02
1170.01
1175
1174
CTH U
1172
1171
1170.06
1176
1177.A
Reumann Road
1177

February 21, 2014
Columbia County Land Information

Section 31
T12N R9E

TOWN OF CALEDONIA

SECTION 32 T12N R9E

1 inch = 400 feet 1:4,800

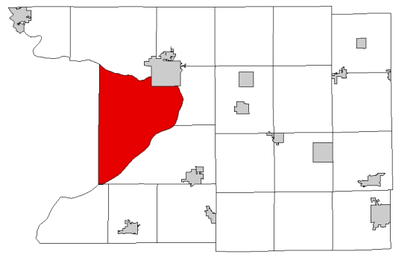

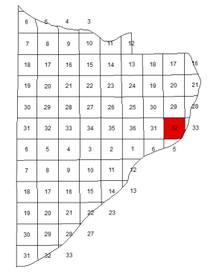

SEE SECTION 29 TOWN OF CALEDONIA

SEE SECTION 31 TOWN OF CALEDONIA

SEE SECTION 33 TOWN OF CALEDONIA

SEE SECTION 05 TOWN OF CALEDONIA

1182.03
1182.01
1182.04
1182.05
1180.A
1180
1188
1183
1184.A
1189
1183.A
1192
1184
1186
1193
1190
1194
1191
1701
1700
1701.A

Reumann Road
Thunderbird Drive
Rehdantz Road
Waterfront Road
Nob Hill Road
Dodd Road
THUNDER BIRD ESTATES

February 21, 2014
Columbia County Land Information

Section 32
T12N R9E

TOWN OF CALEDONIA

SECTION 32 T12N R9E

1 inch = 200 feet 1:2,400

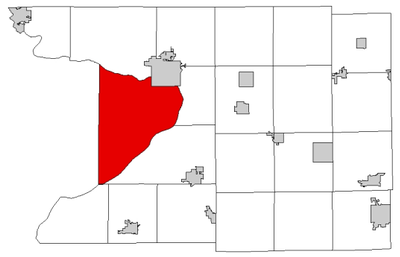

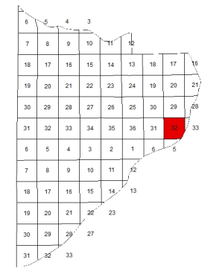

SEE SECTION 29 TOWN OF CALEDONIA

SEE SECTION 32 TOWN OF CALEDONIA

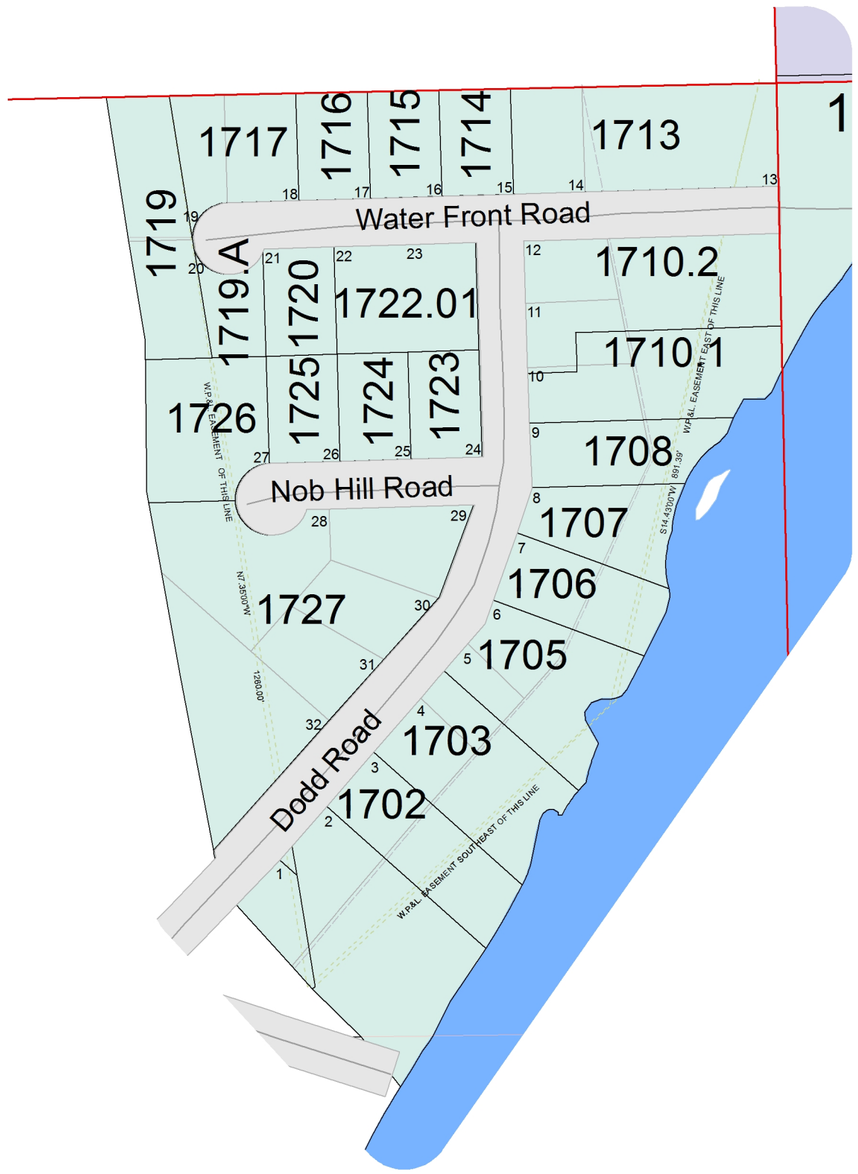

SEE SECTION 33 TOWN OF CALEDONIA

SEE SECTION 32 TOWN OF CALEDONIA

TOWN OF CALEDONIA

SECTION 33 T12N R9E

1 inch = 400 feet 1:4,800

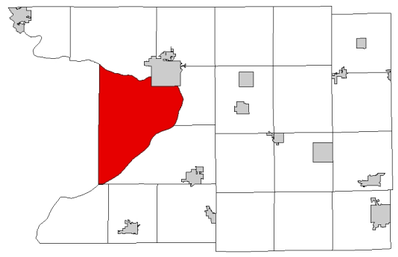

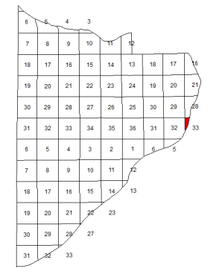

SEE SECTION 28 TOWN OF CALEDONIA

SEE SECTION 32 TOWN OF CALEDONIA

SEE SECTION 33 TOWN OF PACIFIC

SEE SECTION 33 TOWN OF PACIFIC