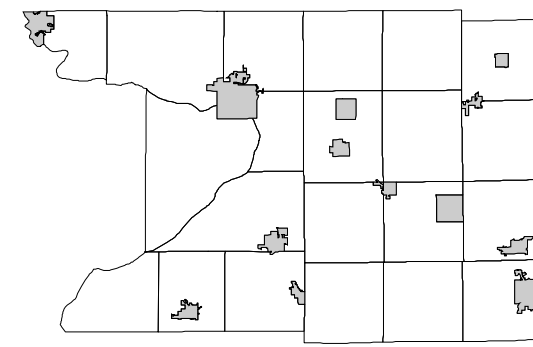


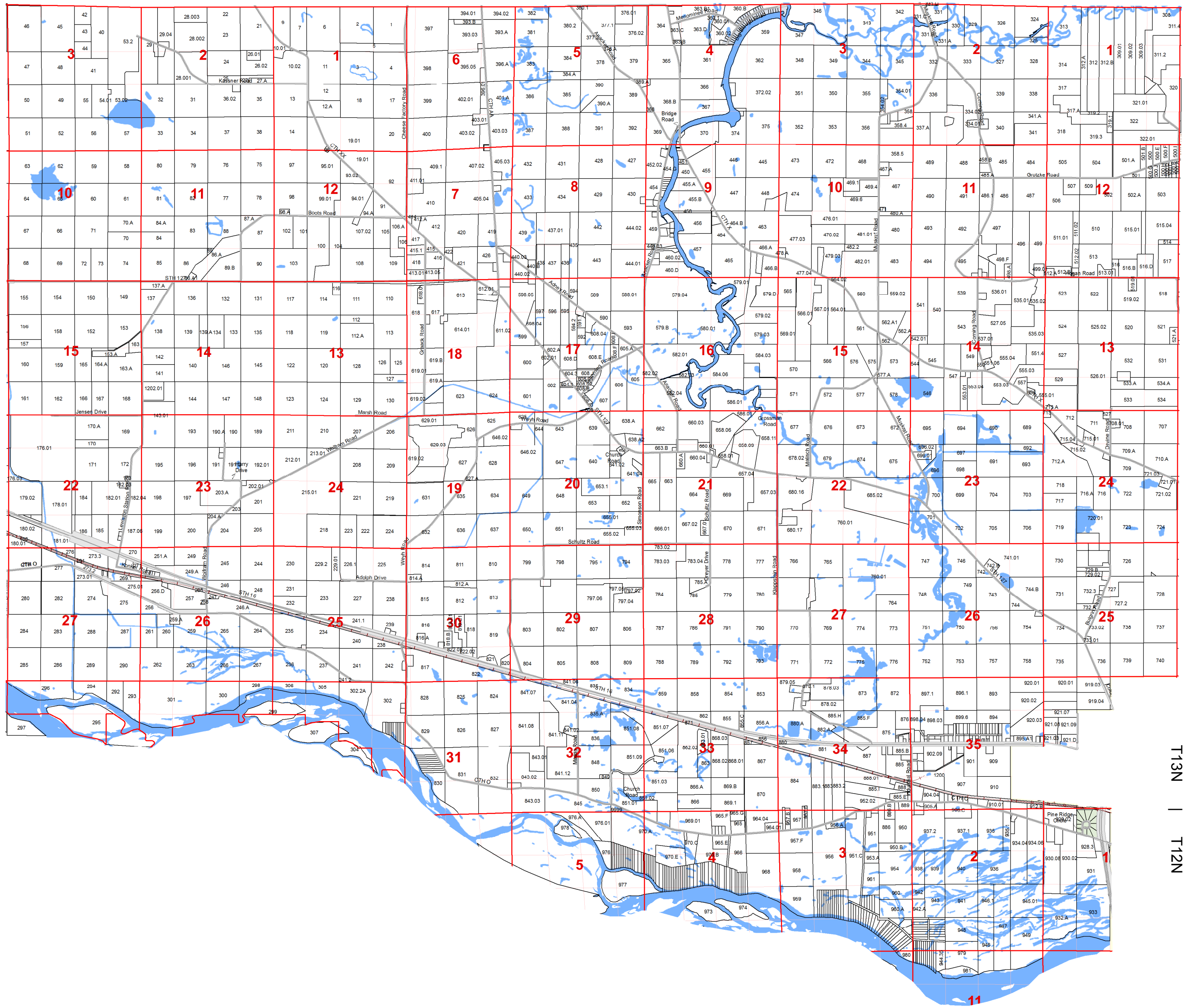
# TOWN OF LEWISTON

T12N R8E T13N R7E T13N R8E



3	2	1	6	5	4	3	2	1
10	11	12	7	8	9	10	11	12
15	14	13	18	17	16	15	14	13
22	23	24	19	20	21	22	23	24
27	26	25	30	29	28	27	26	25
34	35	36	31	32	33	34	35	36
			5	4	3	2	1	
						10	11	12

R7E | R8E

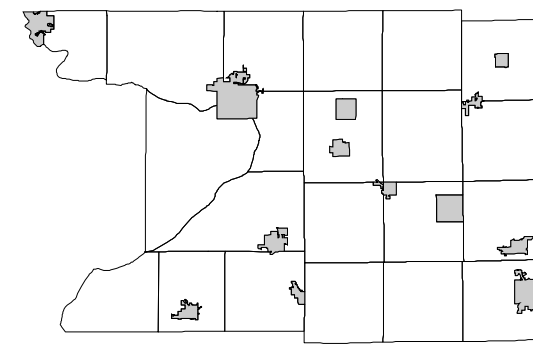


T13N | T12N

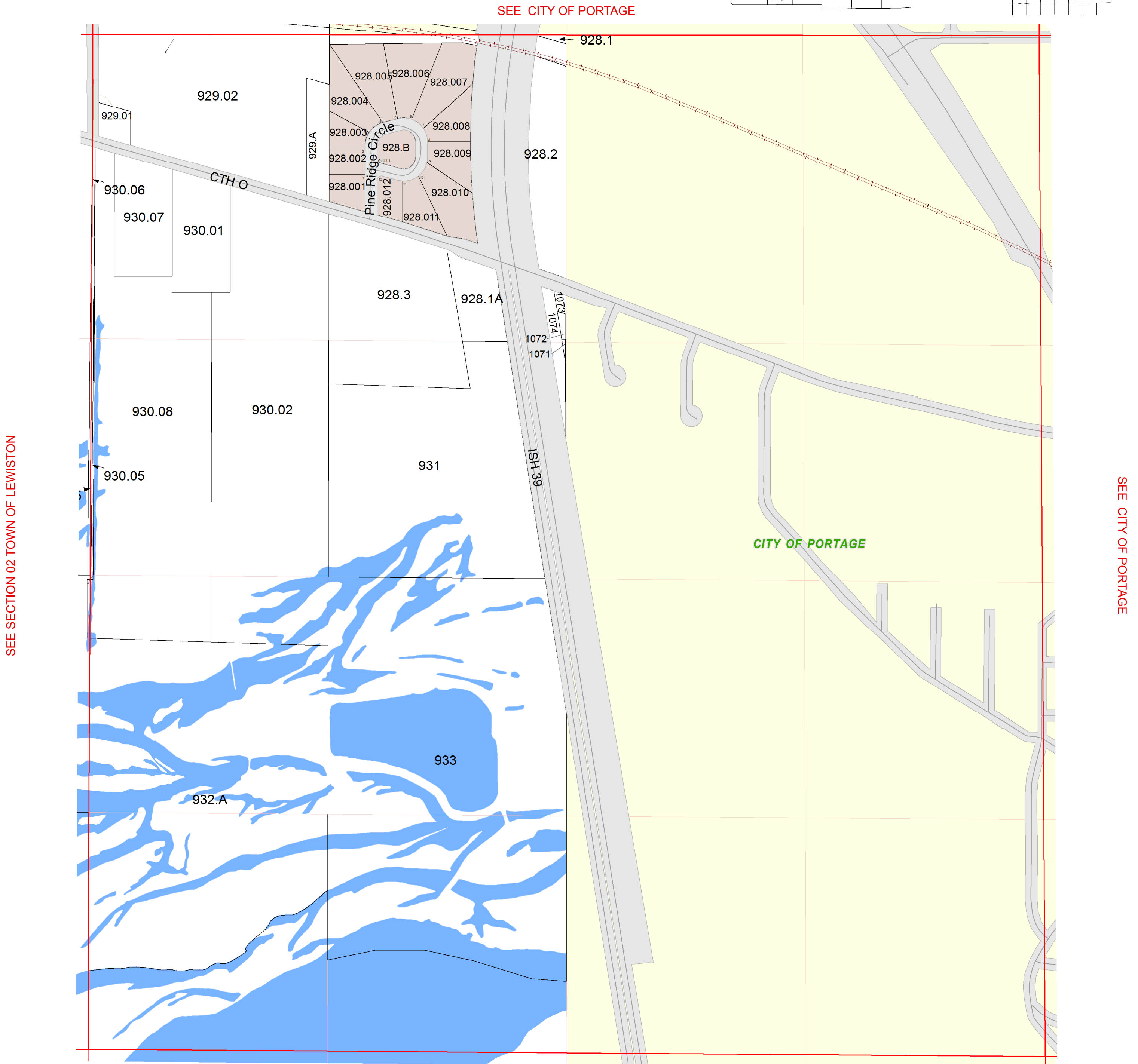
# TOWN OF LEWISTON

## SECTION 1 T12N R8E

1 inch = 400 feet 1:4,800



3	2	1	6	5	4	3	2	1
10	11	12	7	8	9	10	11	12
15	14	13	18	17	16	15	14	13
22	23	24	19	20	21	22	23	24
27	26	25	30	29	28	27	26	25
34	35	36	31	32	33	34	35	36
			5	4	3	2		
					10	11	12	

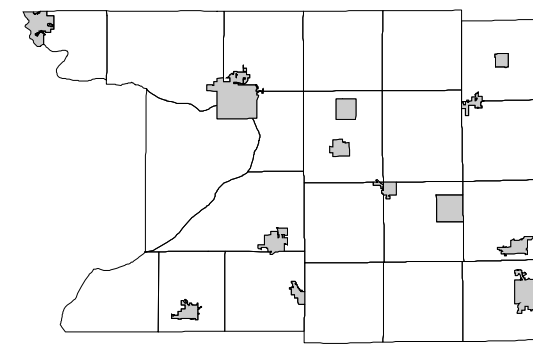




# TOWN OF LEWISTON

## SECTION 2 T12N R8E

1 inch = 400 feet 1:4,800

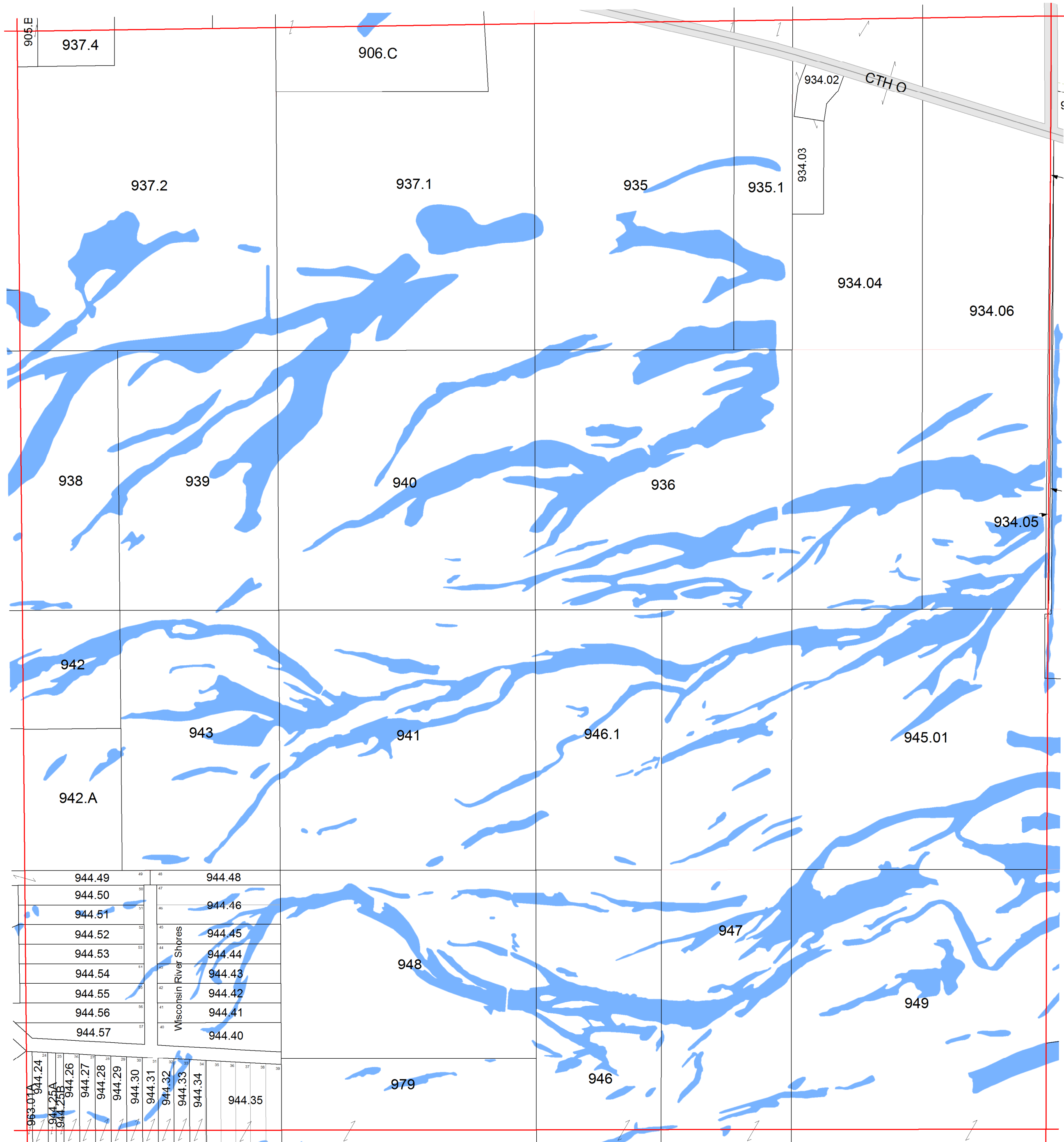


3	2	1	6	5	4	3	2	1		
10	11	12	7	8	9	10	11	12		
15	14	13	18	17	16	15	14	13		
22	23	24	19	20	21	22	23	24		
27	26	25	30	29	28	27	26	25		
34	35	36	31	32	33	34	35	36		
			5	4	3	2	1			
						10	11	12		

SEE SECTION 35 TOWN OF LEWISTON

SEE SECTION 03 TOWN OF LEWISTON

SEE SECTION 01 TOWN OF LEWISTON

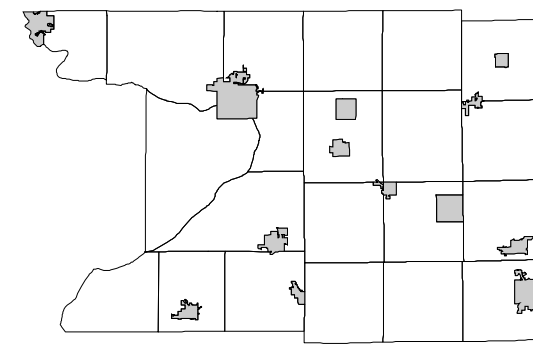


SEE SECTION 11 TOWN OF LEWISTON

# TOWN OF LEWISTON

## SECTION 3 T12N R8E

1 inch = 400 feet 1:4,800

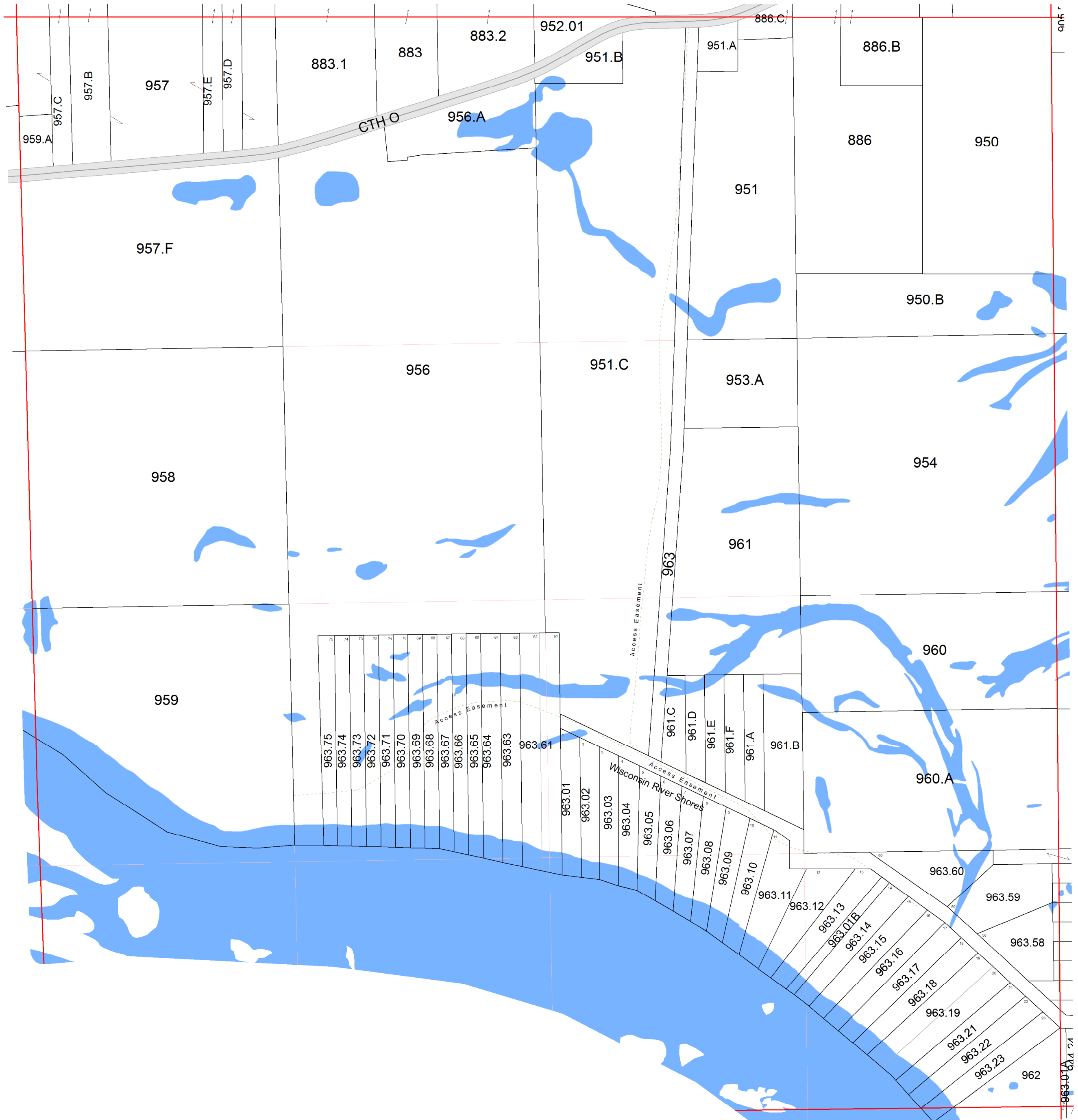


3	2	1	6	5	4	3	2	1
10	11	12	7	8	9	10	11	12
15	14	13	18	17	16	15	14	13
22	23	24	19	20	21	22	23	24
27	26	25	30	29	28	27	26	25
34	35	36	31	32	33	34	35	36
			5	4	3	2	1	
						10	11	12

SEE SECTION 34 TOWN OF LEWISTON

SEE SECTION 04 TOWN OF LEWISTON

SEE SECTION 02 TOWN OF LEWISTON



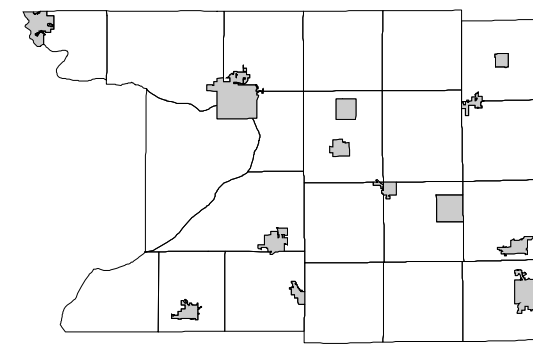
SEE SECTION 10 TOWN OF CALEDONIA



# TOWN OF LEWISTON

## SECTION 4 T12N R8E

1 inch = 400 feet 1:4,800

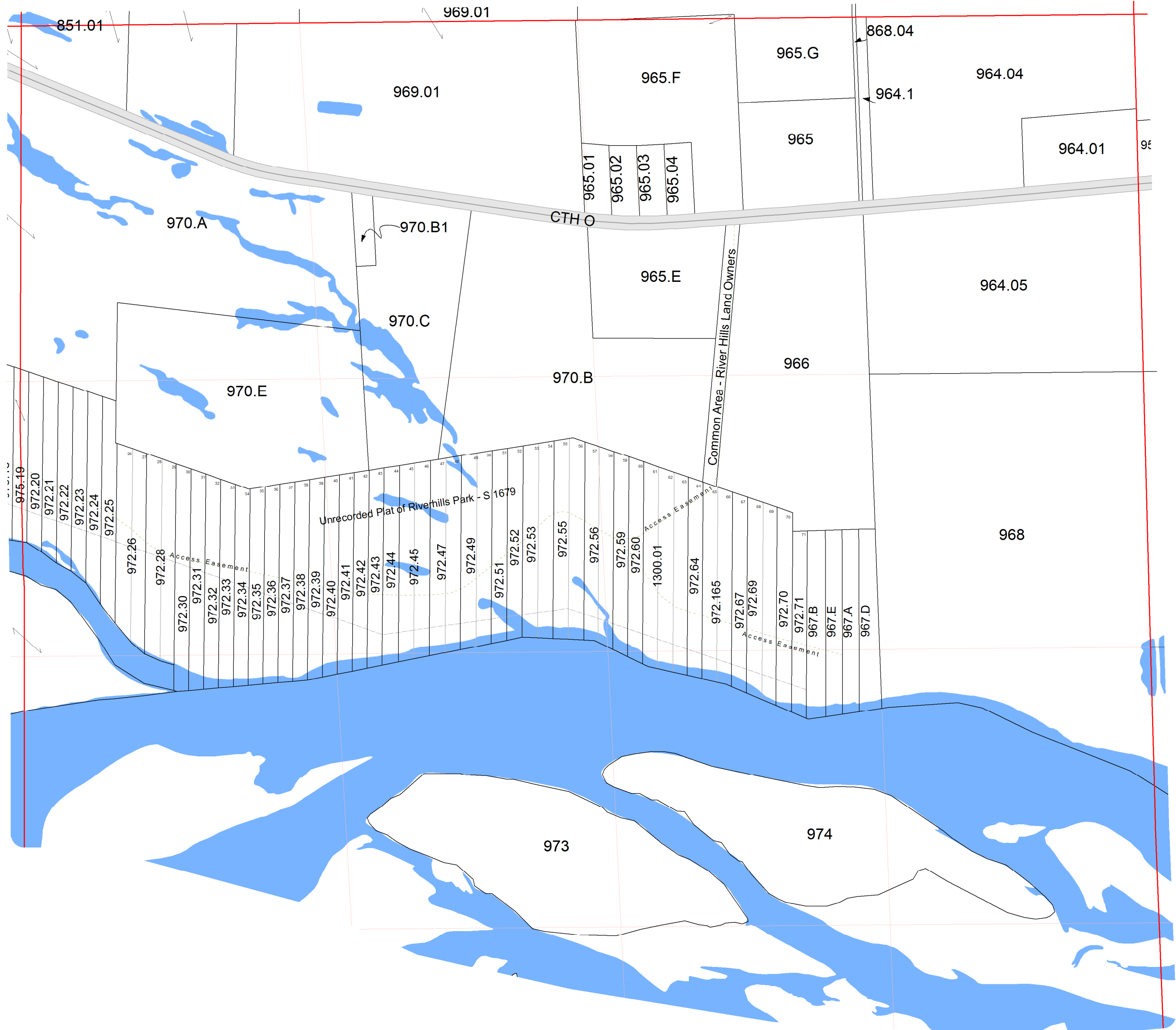


3	2	1	6	5	4	3	2	1	
10	11	12	7	8	9	10	11	12	
15	14	13	18	17	16	15	14	13	
22	23	24	19	20	21	22	23	24	
27	26	25	30	29	28	27	26	25	
34	35	36	31	32	33	34	35	36	
			5			3	2	1	
						10	11	12	

SEE SECTION 33 TOWN OF LEWISTON

SEE SECTION 05 TOWN OF LEWISTON

SEE SECTION 03 TOWN OF LEWISTON



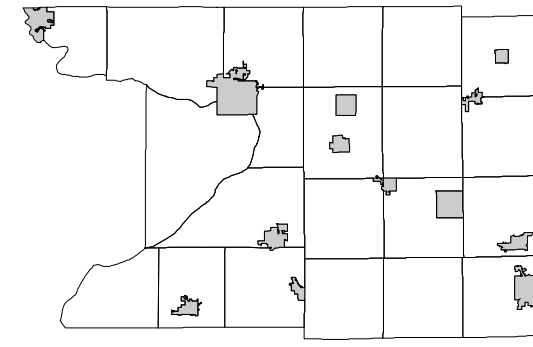
SEE SECTION 04 TOWN OF CALEDONIA

# TOWN OF LEWISTON

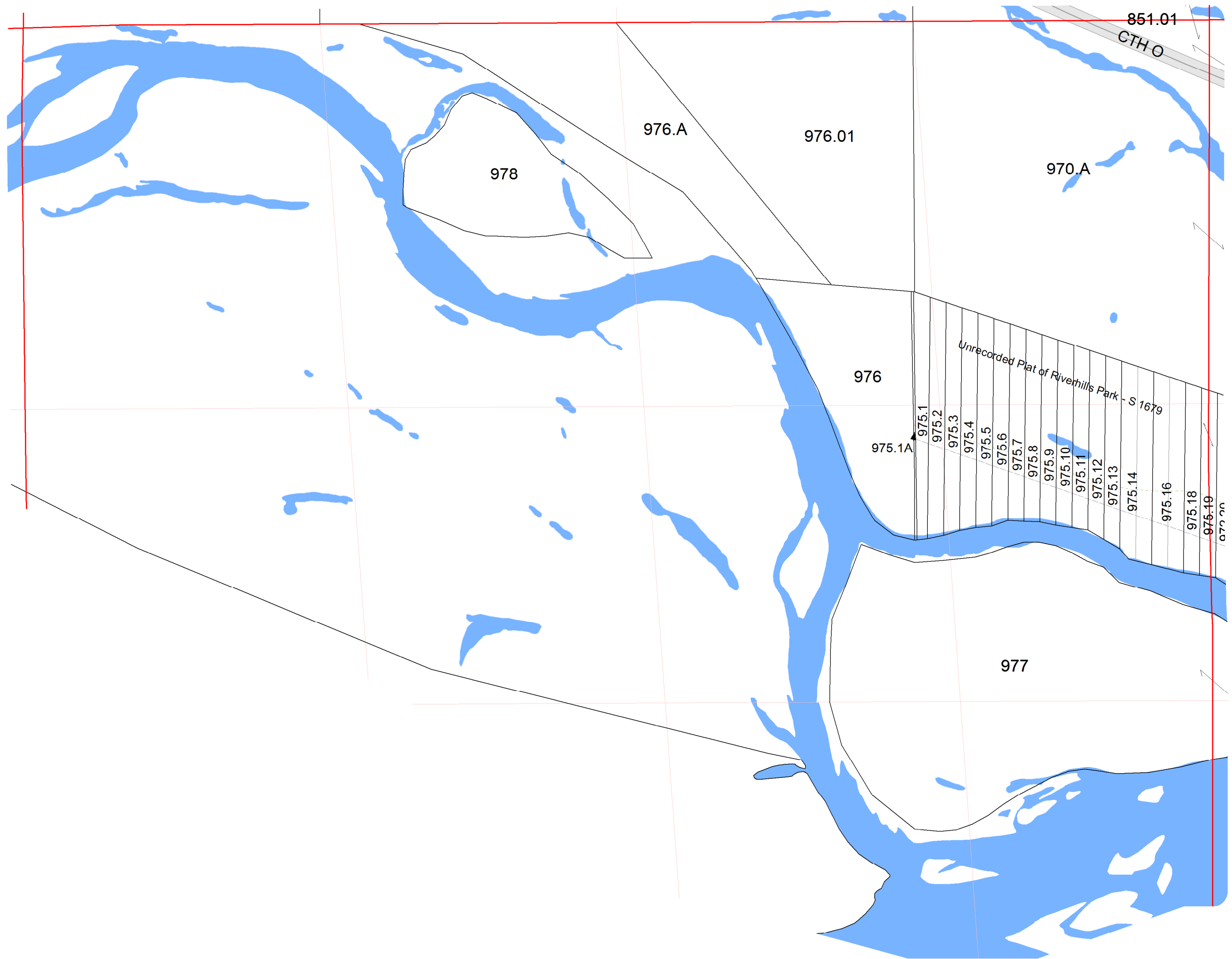
## SECTION 5 T12N R8E

1 inch = 400 feet 1:4,800

SEE SECTION 32 TOWN OF LEWISTON



3	2	1	6	5	4	3	2	1		
10	11	12	7	8	9	10	11	12		
15	14	13	18	17	16	15	14	13		
22	23	24	19	20	21	22	23	24		
27	26	25	30	29	28	27	26	25		
34	35	36	31	32	33	34	35	36		
						4	3	2	1	
							10	11	12	



SEE SECTION 6 TOWN OF LEWISTON

SEE SECTION 04 TOWN OF LEWISTON

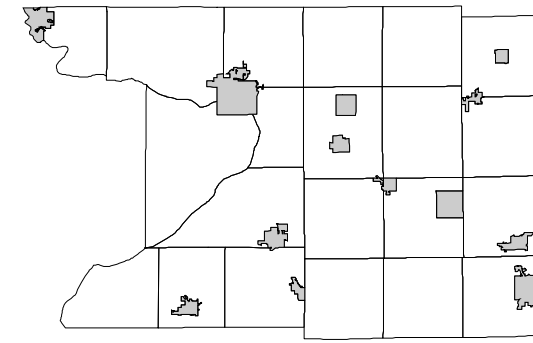
SEE SECTION 05 TOWN OF CALEDONIA

# TOWN OF LEWISTON

## SECTION 6 T12N R8E

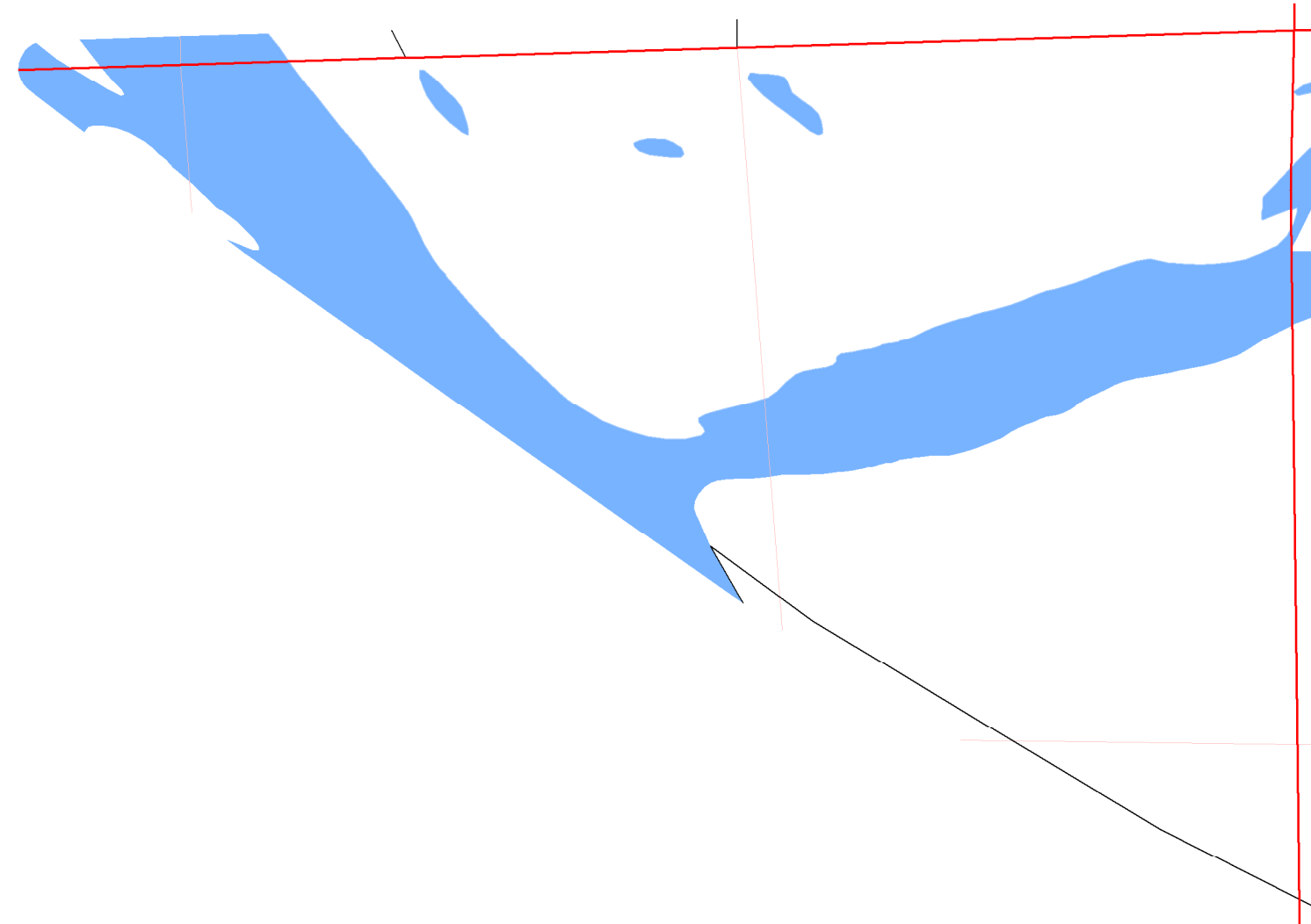
1 inch = 400 feet 1:4,800

SEE SECTION 31 TOWN OF LEWISTON



3	2	1	6	5	4	3	2	1	
10	11	12	7	8	9	10	11	12	
15	14	13	18	17	16	15	14	13	
22	23	24	19	20	21	22	23	24	
27	26	25	30	29	28	27	26	25	
34	35	36	31	32	33	34	35	36	
			5	4	3	2	1		
					10	11	12		

SEE SECTION 06 TOWN OF CALEDONIA



SEE SECTION 06 SECTION 05 TOWN OF CALEDONIA TOWN OF LEWISTON

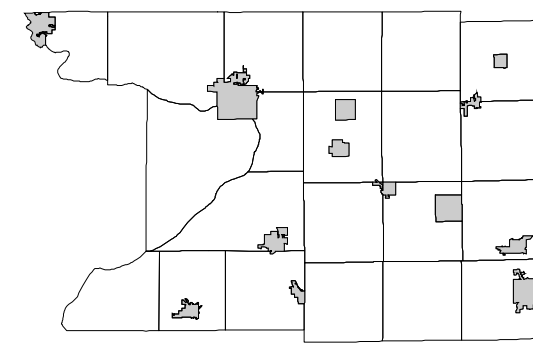
SEE SECTION 06 TOWN OF CALEDONIA



# TOWN OF LEWISTON

## SECTION 11 T12N R8E

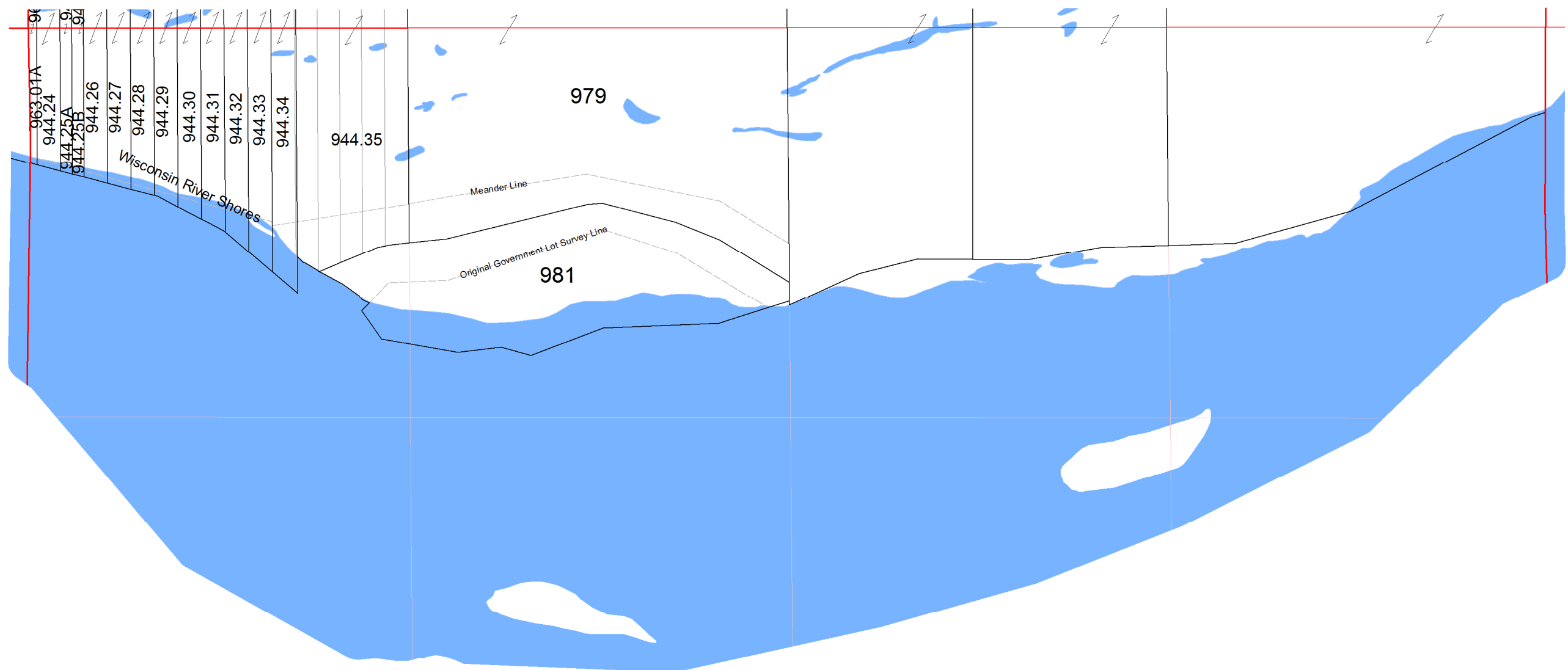
1 inch = 400 feet 1:4,800



3	2	1	6	5	4	3	2	1		
10	11	12	7	8	9	10	11	12		
15	14	13	18	17	16	15	14	13		
22	23	24	19	20	21	22	23	24		
27	26	25	30	29	28	27	26	25		
34	35	36	31	32	33	34	35	36		
			5	4	3	2	1			
						10	11	12		

SEE SECTION 02 TOWN OF LEWISTON

SEE SECTION 10 TOWN OF LEWISTON



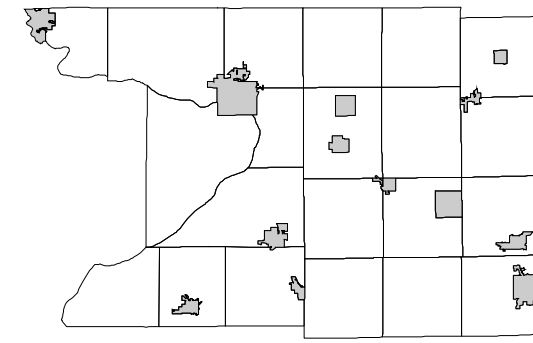
SEE SECTION 11 TOWN OF LEWISTON

SEE SECTION 11 TOWN OF CALEDONIA

# TOWN OF LEWISTON

## SECTION 1 T13N R7E

1 inch = 400 feet 1:4,800



R7E						R8E					
3	2	1	6	5	4	3	2	1			
10	11	12	7	8	9	10	11	12			
15	14	13	18	17	16	15	14	13			
22	23	24	19	20	21	22	23	24			T13N
27	26	25	30	29	28	27	26	25			
34	35	36	31	32	33	34	35	36			
			5	4	3	2	1				T12N
						10	11	12			

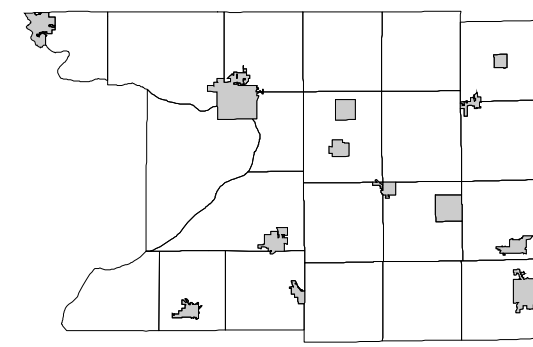
SEE ADAMS COUNTY



# TOWN OF LEWISTON

## SECTION 2 T13N R7E

1 inch = 400 feet 1:4,800



R7E						R8E					
3	2	1	6	5	4	3	2	1			
10	11	12	7	8	9	10	11	12			
15	14	13	18	17	16	15	14	13			
22	23	24	19	20	21	22	23	24			T13N
27	26	25	30	29	28	27	26	25			
34	35	36	31	32	33	34	35	36			
			5	4	3	2	1				T12N
						10	11	12			

SEE ADAMS COUNTY

SEE SECTION 03 TOWN OF LEWISTON

SEE SECTION 01 TOWN OF LEWISTON



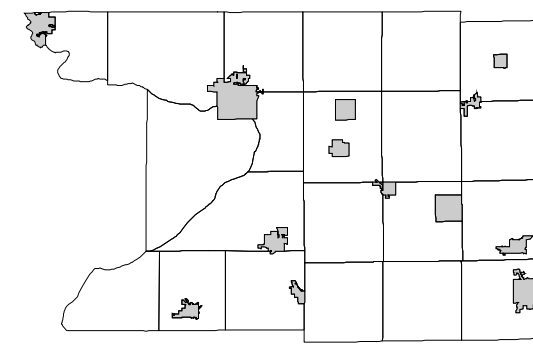
SEE SECTION 11 TOWN OF LEWISTON



# TOWN OF LEWISTON

## SECTION 3 T13N R7E

1 inch = 400 feet 1:4,800



R7E					R8E				
3	2	1	6	5	4	3	2	1	
10	11	12	7	8	9	10	11	12	
15	14	13	18	17	16	15	14	13	
22	23	24	19	20	21	22	23	24	T13N
27	26	25	30	29	28	27	26	25	
34	35	36	31	32	33	34	35	36	
			5	4	3	2	1		T12N
						10	11	12	

SEE ADAMS COUNTY

SEE SECTION 04 TOWN OF NEWPORT

SEE SECTION 02 TOWN OF LEWISTON

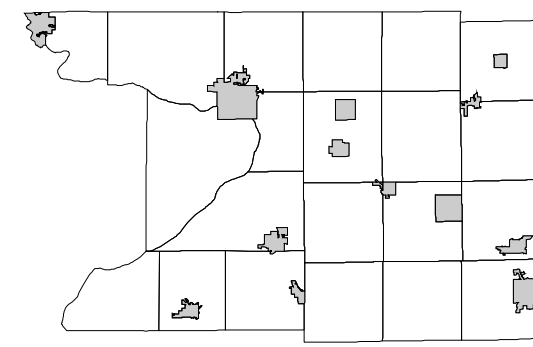


SEE SECTION 10 TOWN OF LEWISTON

# TOWN OF LEWISTON

## SECTION 10 T13N R7E

1 inch = 400 feet 1:4,800

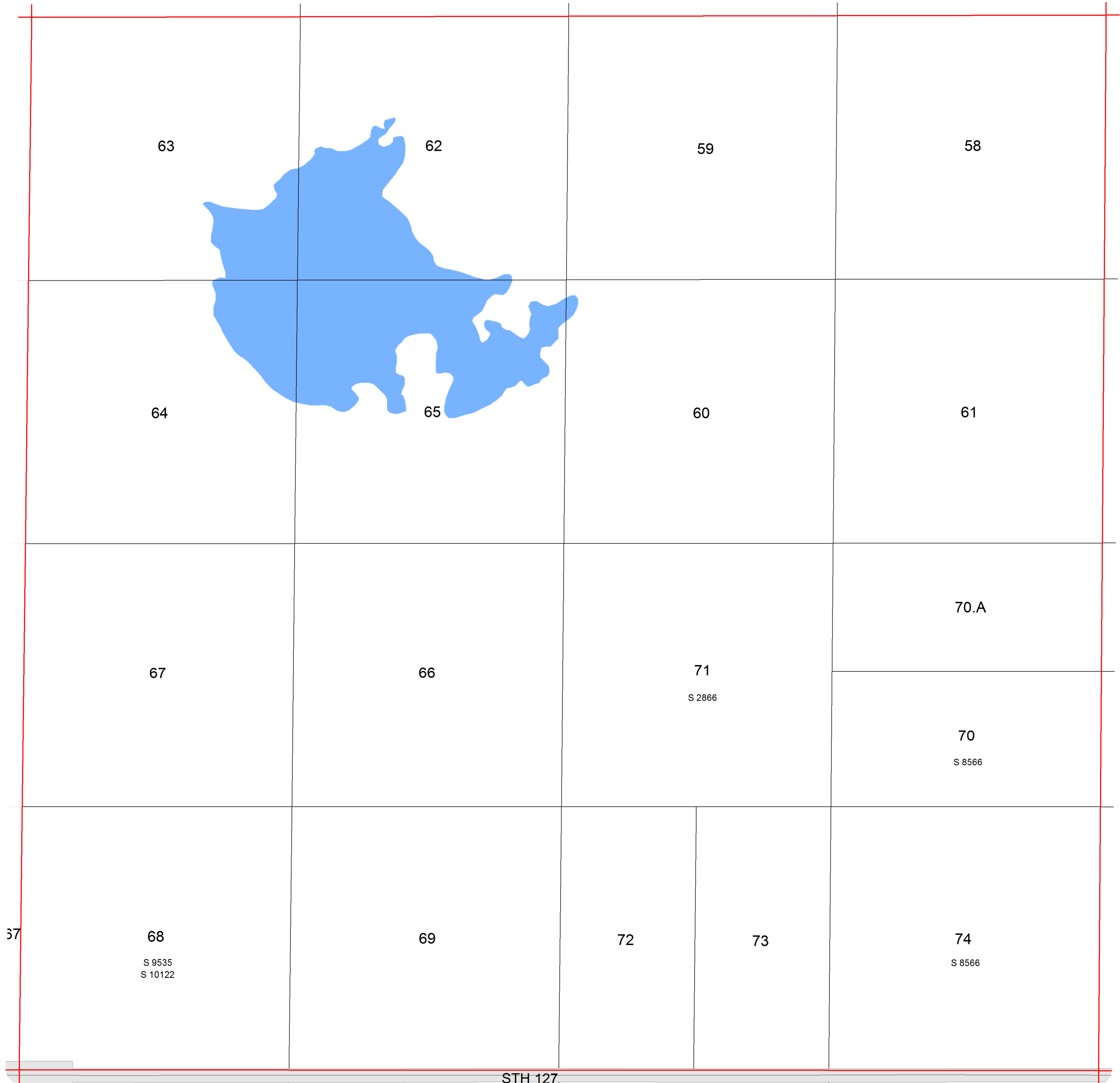


R7E				R8E					
3	2	1	6	5	4	3	2	1	
10	11	12	7	8	9	10	11	12	
15	14	13	18	17	16	15	14	13	T13N
22	23	24	19	20	21	22	23	24	
27	26	25	30	29	28	27	26	25	
34	35	36	31	32	33	34	35	36	
			5	4	3	2	1		T12N
					10	11	12		

SEE SECTION 03 TOWN OF LEWISTON

SEE SECTION 09 TOWN OF NEWPORT

SEE SECTION 11 TOWN OF LEWISTON

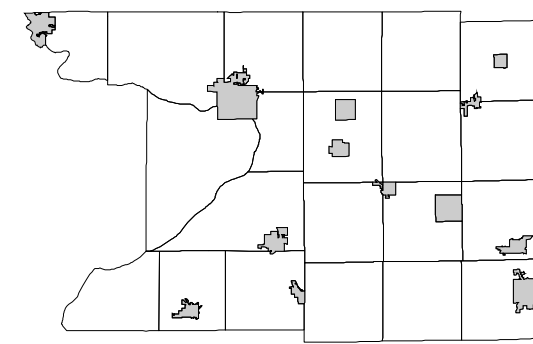


SEE SECTION 15 TOWN OF LEWISTON

# TOWN OF LEWISTON

## SECTION 11 T13N R7E

1 inch = 400 feet 1:4,800

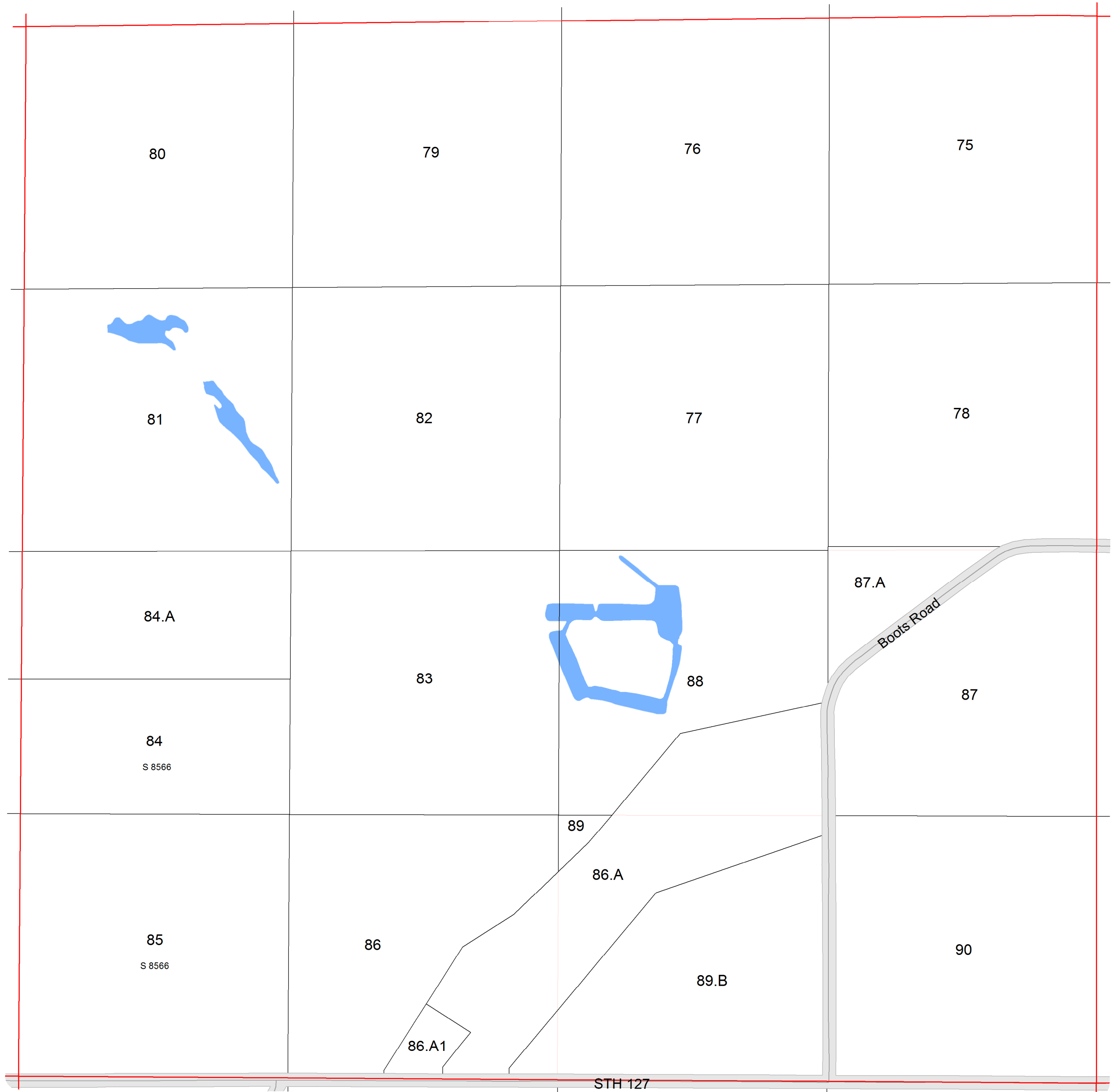


R7E				R8E					
3	2	1	6	5	4	3	2	1	
10	11	12	7	8	9	10	11	12	
15	14	13	18	17	16	15	14	13	
22	23	24	19	20	21	22	23	24	T13N
27	26	25	30	29	28	27	26	25	
34	35	36	31	32	33	34	35	36	
			5	4	3	2	1		T12N
					10	11	12		

SEE SECTION 02 TOWN OF LEWISTON

SEE SECTION 10 TOWN OF LEWISTON

SEE SECTION 12 TOWN OF LEWISTON



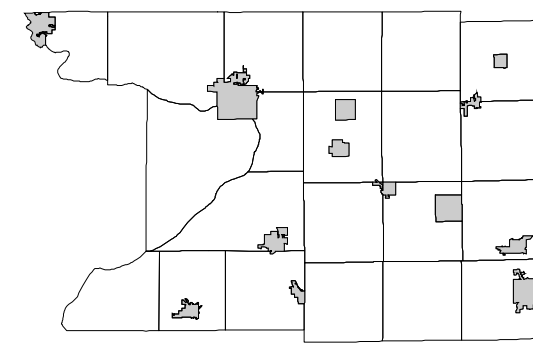
SEE SECTION 14 TOWN OF LEWISTON



# TOWN OF LEWISTON

## SECTION 12 T13N R7E

1 inch = 400 feet 1:4,800

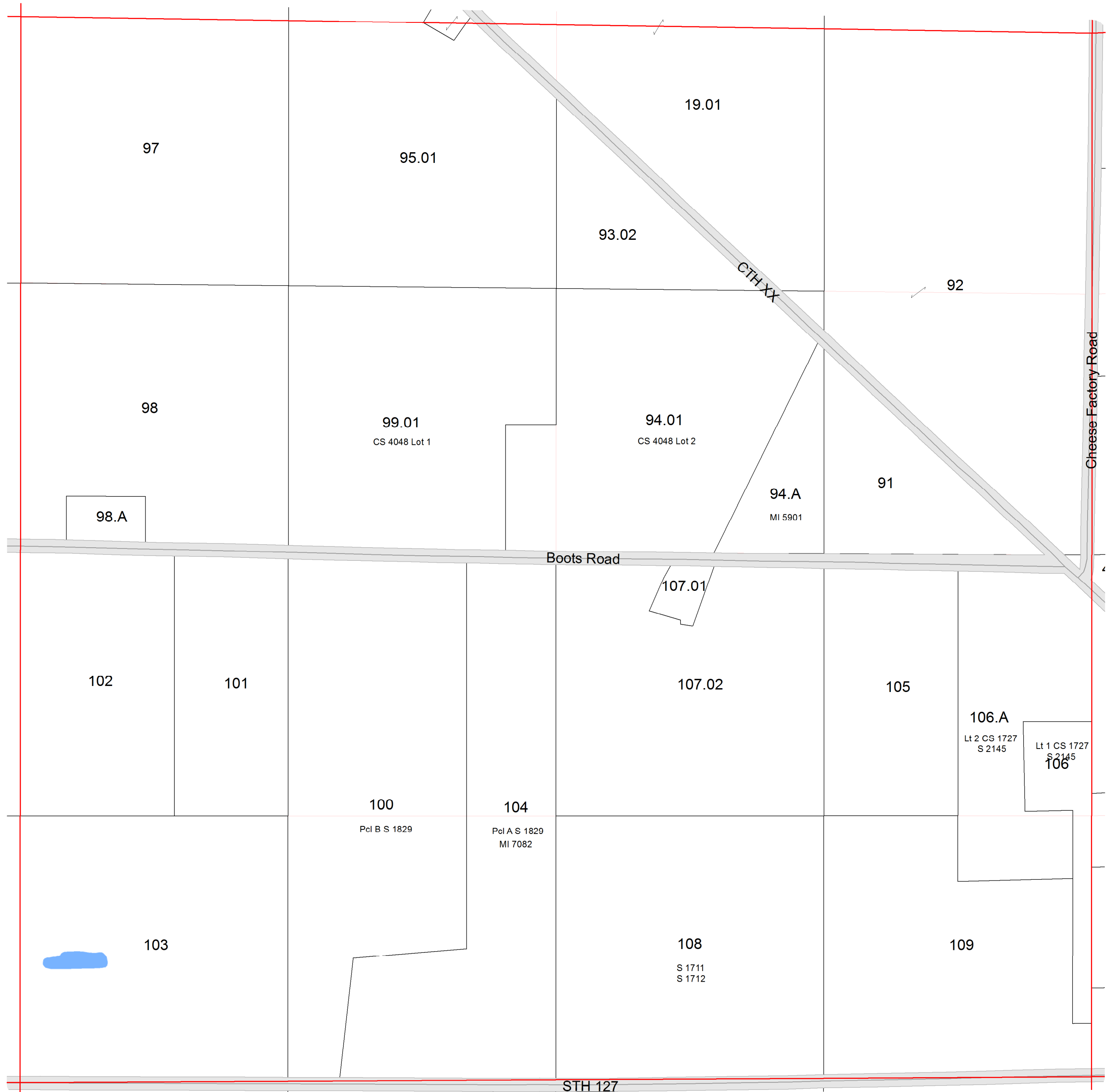


R7E				R8E					
3	2	1	6	5	4	3	2	1	
10	11	12	7	8	9	10	11	12	
15	14	13	18	17	16	15	14	13	
22	23	24	19	20	21	22	23	24	T13N
27	26	25	30	29	28	27	26	25	
34	35	36	31	32	33	34	35	36	
			5	4	3	2	1		T12N
					10	11	12		

SEE SECTION 01 TOWN OF LEWISTON

SEE SECTION 11 TOWN OF LEWISTON

SEE SECTION 07 TOWN OF LEWISTON

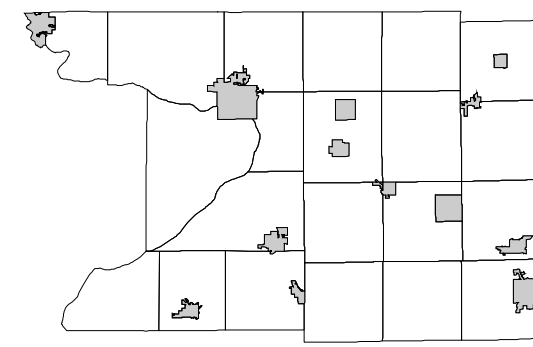


SEE SECTION 13 TOWN OF LEWISTON

# TOWN OF LEWISTON

## SECTION 13 T13N R7E

1 inch = 400 feet 1:4,800




R7E				R8E					
3	2	1	6	5	4	3	2	1	
10	11	12	7	8	9	10	11	12	
15	14	13	18	17	16	15	14	13	
22	23	24	19	20	21	22	23	24	T13N
27	26	25	30	29	28	27	26	25	
34	35	36	31	32	33	34	35	36	
			5	4	3	2	1		T12N
					10	11	12		

SEE SECTION 12 TOWN OF LEWISTON

SEE SECTION 14 TOWN OF LEWISTON

SEE SECTION 18 TOWN OF LEWISTON

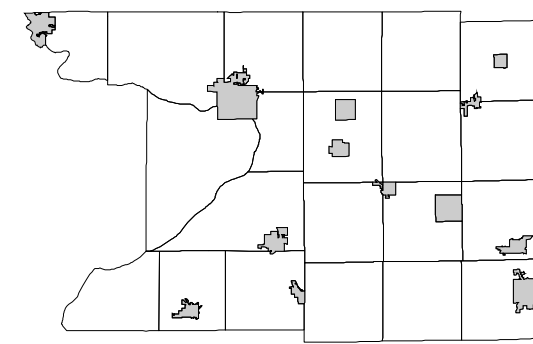


SEE SECTION 24 TOWN OF LEWISTON

# TOWN OF LEWISTON

## SECTION 14 T13N R7E

1 inch = 400 feet 1:4,800



R7E				R8E					
3	2	1	6	5	4	3	2	1	
10	11	12	7	8	9	10	11	12	
15	14	13	18	17	16	15	14	13	T13N
22	23	24	19	20	21	22	23	24	
27	26	25	30	29	28	27	26	25	
34	35	36	31	32	33	34	35	36	
			5	4	3	2	1		T12N
						10	11	12	

SEE SECTION 11 TOWN OF LEWISTON



SEE SECTION 15 TOWN OF LEWISTON

SEE SECTION 13 TOWN OF LEWISTON

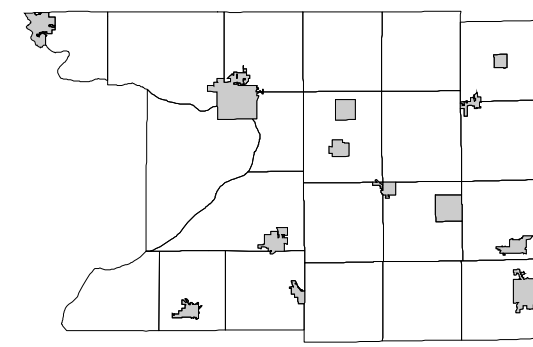
SEE SECTION 23 TOWN OF LEWISTON



# TOWN OF LEWISTON

## SECTION 15 T13N R7E

1 inch = 400 feet 1:4,800



R7E					R8E					
3	2	1	6	5	4	3	2	1		
10	11	12	7	8	9	10	11	12		
15	14	13	18	17	16	15	14	13		T13N
22	23	24	19	20	21	22	23	24		
27	26	25	30	29	28	27	26	25		
34	35	36	31	32	33	34	35	36		
			5	4	3	2	1			T12N
					10	11	12			

SEE SECTION 10 TOWN OF LEWISTON

SEE SECTION 16 TOWN OF NEWPORT

SEE SECTION 14 TOWN OF LEWISTON

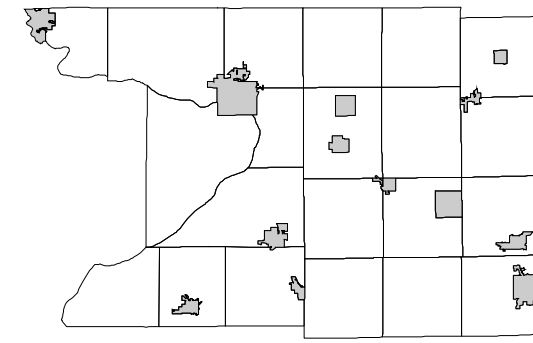


SEE SECTION 22 TOWN OF LEWISTON

# TOWN OF LEWISTON

## SECTION 22 T13N R7E

1 inch = 400 feet 1:4,800

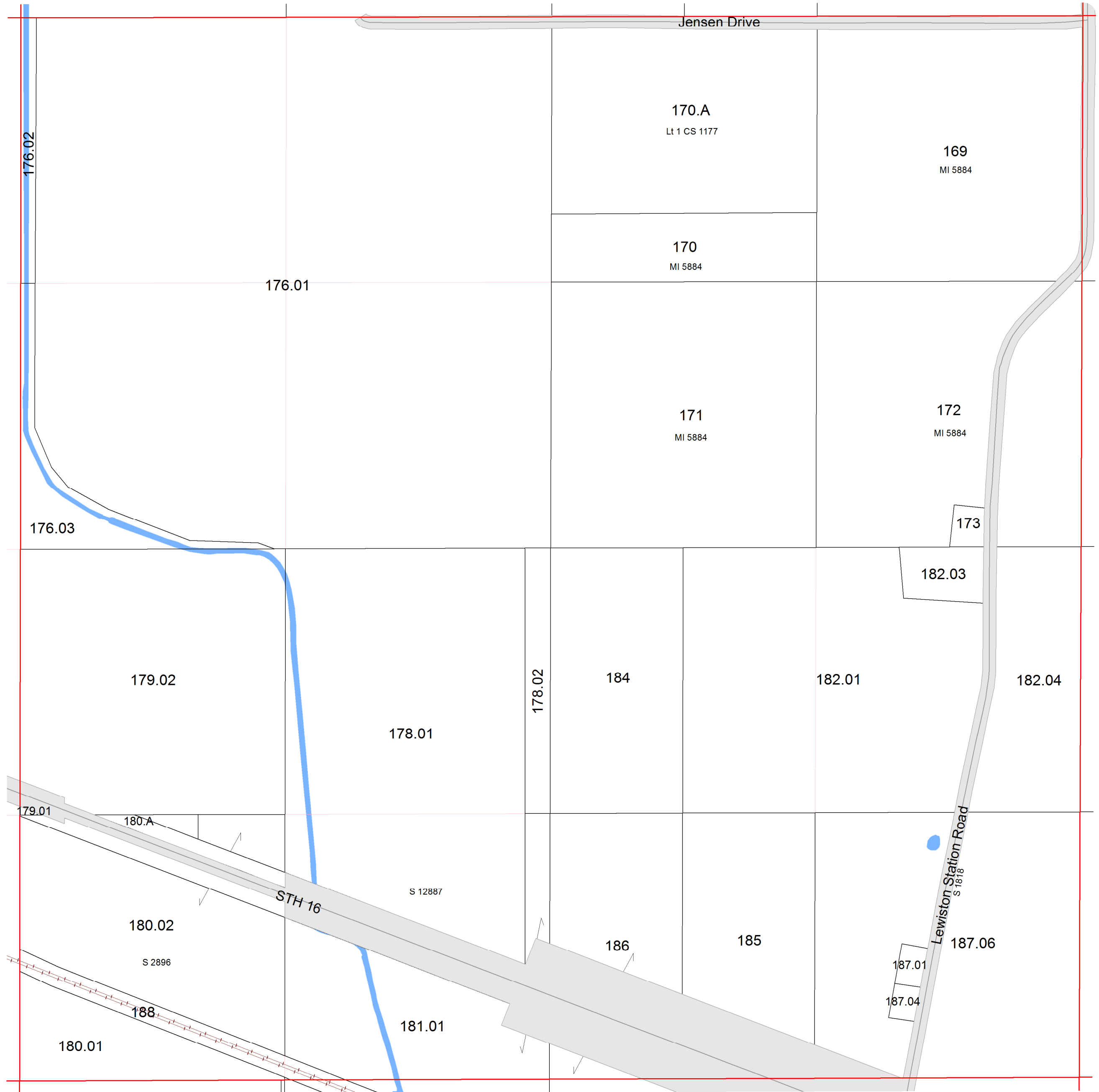


R7E				R8E					
3	2	1	6	5	4	3	2	1	
10	11	12	7	8	9	10	11	12	
15	14	13	18	17	16	15	14	13	
22	23	24	19	20	21	22	23	24	T13N
27	26	25	30	29	28	27	26	25	
34	35	36	31	32	33	34	35	36	
			5	4	3	2	1		T12N
					10	11	12		

SEE SECTION 15 TOWN OF LEWISTON

SEE SECTION 21 TOWN OF NEWPORT

SEE SECTION 23 TOWN OF LEWISTON

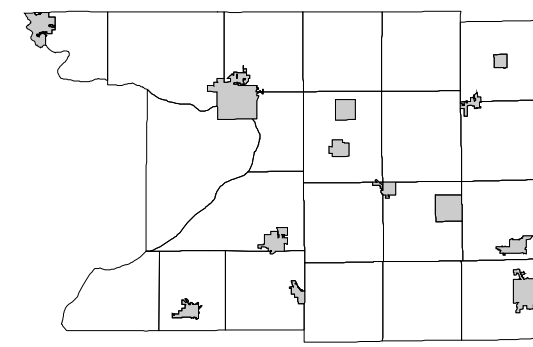


SEE SECTION 27 TOWN OF LEWISTON

# TOWN OF LEWISTON

## SECTION 23 T13N R7E

1 inch = 400 feet 1:4,800



R7E				R8E					
3	2	1	6	5	4	3	2	1	
10	11	12	7	8	9	10	11	12	
15	14	13	18	17	16	15	14	13	
22	23	24	19	20	21	22	23	24	T13N
27	26	25	30	29	28	27	26	25	
34	35	36	31	32	33	34	35	36	
			5	4	3	2	1		T12N
					10	11	12		

SEE SECTION 14 TOWN OF LEWISTON

SEE SECTION 22 TOWN OF LEWISTON

SEE SECTION 24 TOWN OF LEWISTON

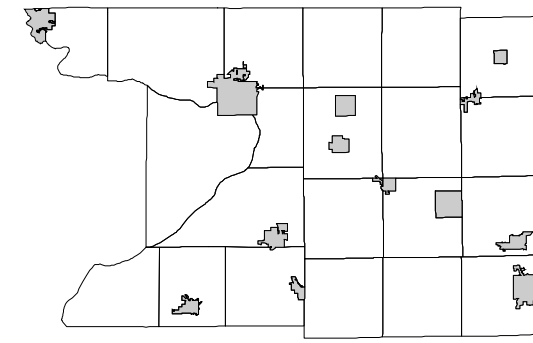


SEE SECTION 26 TOWN OF LEWISTON

# TOWN OF LEWISTON

## SECTION 24 T13N R7E

1 inch = 400 feet 1:4,800

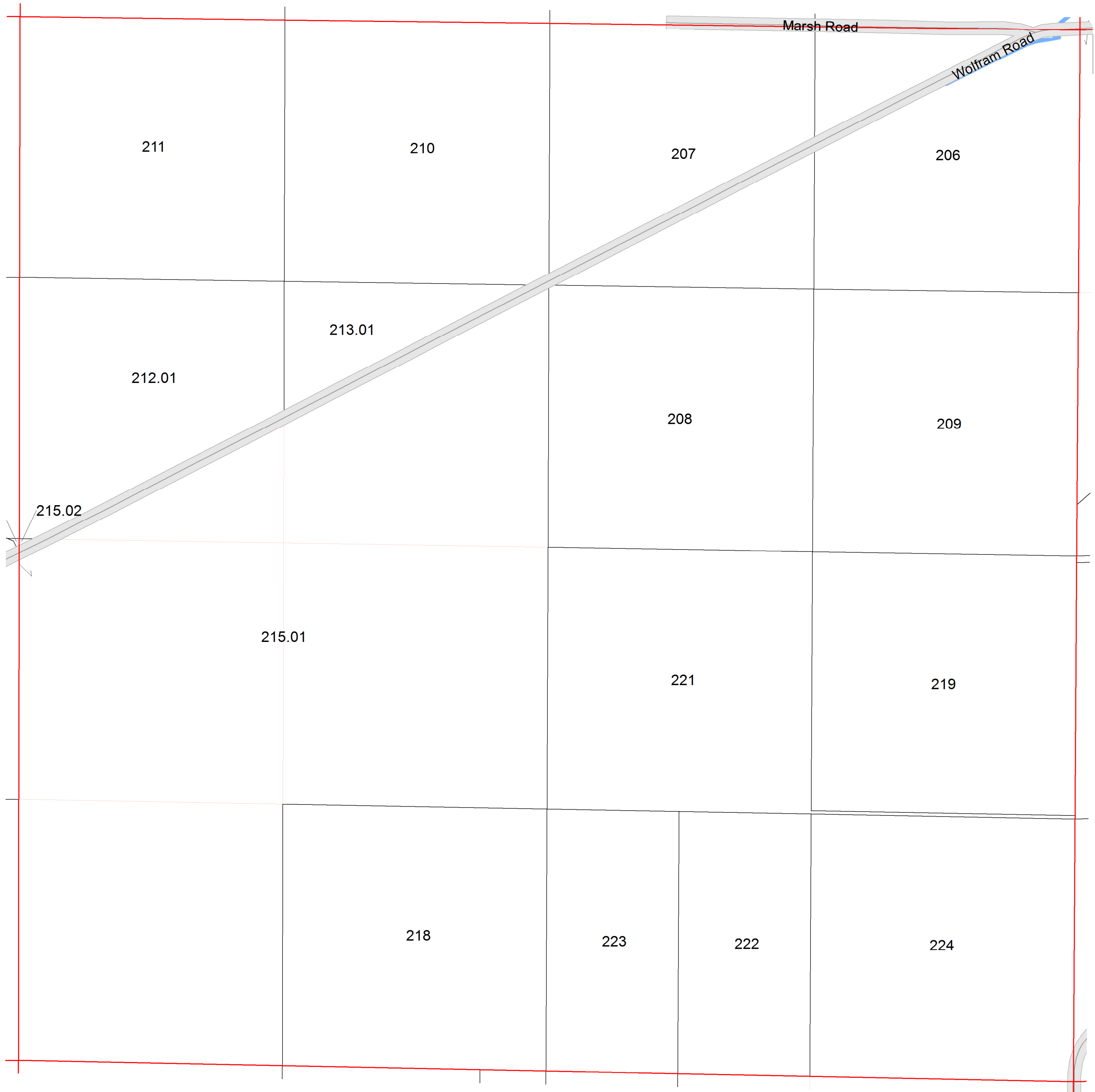


R7E					R8E				
3	2	1	6	5	4	3	2	1	
10	11	12	7	8	9	10	11	12	
15	14	13	18	17	16	15	14	13	
22	23	24	19	20	21	22	23	24	T13N
27	26	25	30	29	28	27	26	25	
34	35	36	31	32	33	34	35	36	
			5	4	3	2	1		T12N
					10	11	12		

SEE SECTION 13 TOWN OF LEWISTON

SEE SECTION 23 TOWN OF LEWISTON

SEE SECTION 19 TOWN OF LEWISTON



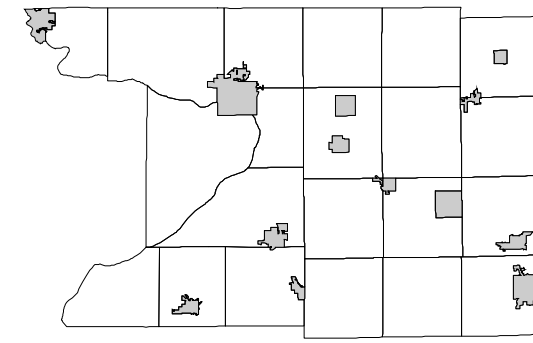
SEE SECTION 25 TOWN OF LEWISTON



# TOWN OF LEWISTON

## SECTION 25 T13N R7E

1 inch = 400 feet 1:4,800

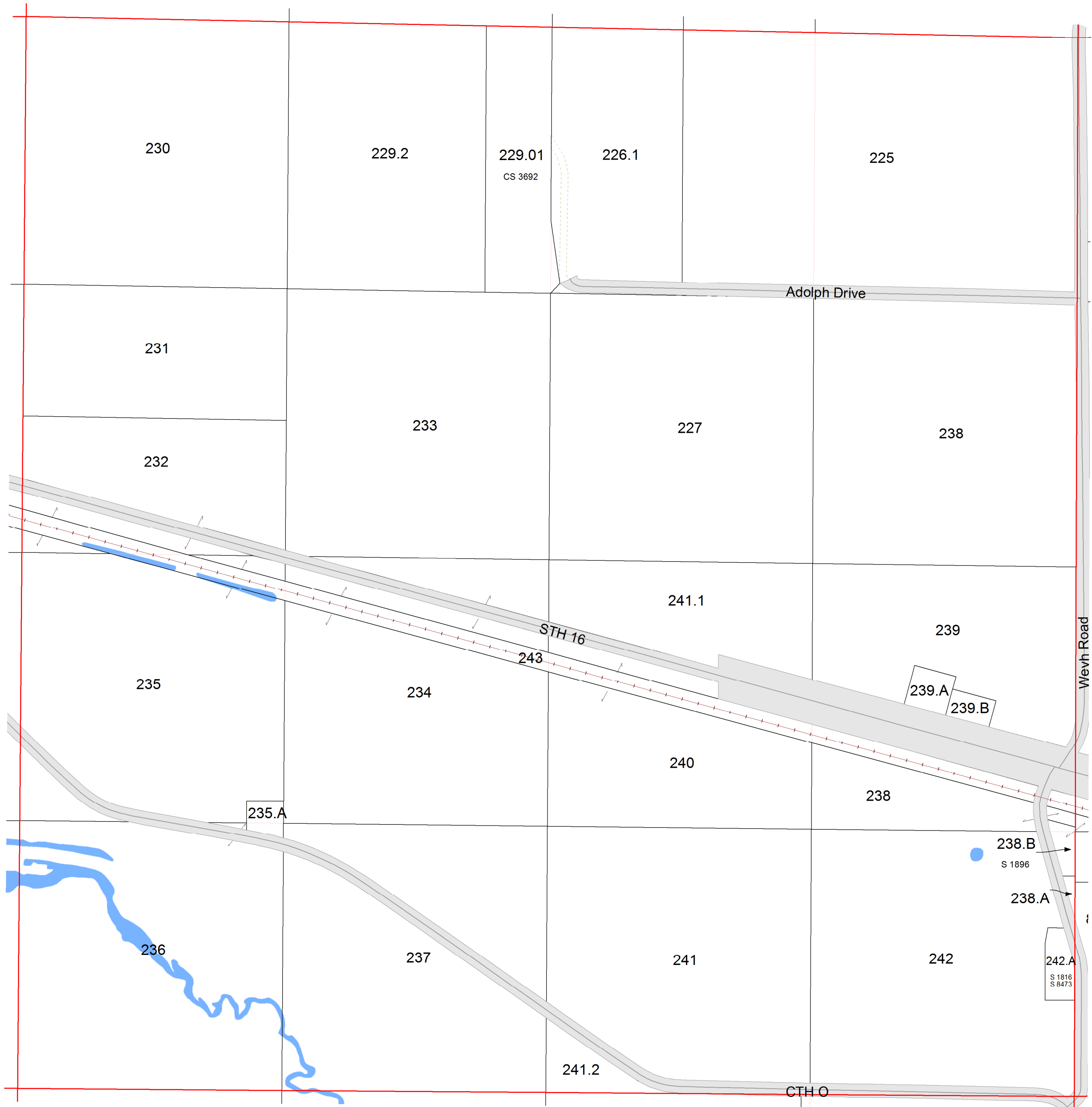


R7E				R8E					
3	2	1	6	5	4	3	2	1	
10	11	12	7	8	9	10	11	12	
15	14	13	18	17	16	15	14	13	
22	23	24	19	20	21	22	23	24	T13N
27	26	25	30	29	28	27	26	25	
34	35	36	31	32	33	34	35	36	
			5	4	3	2	1		T12N
					10	11	12		

SEE SECTION 24 TOWN OF LEWISTON

SEE SECTION 26 TOWN OF LEWISTON

SEE SECTION 30 TOWN OF LEWISTON

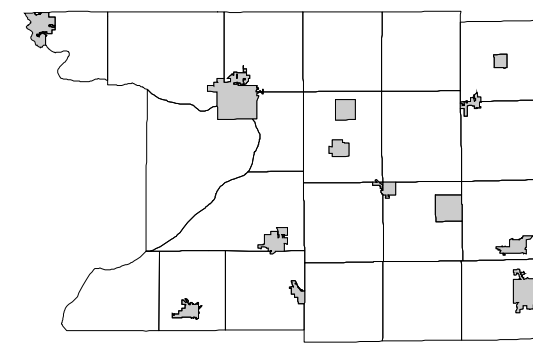


SEE SECTION 36 TOWN OF LEWISTON

# TOWN OF LEWISTON

## SECTION 26 T13N R7E

1 inch = 400 feet 1:4,800



R7E					R8E				
3	2	1	6	5	4	3	2	1	
10	11	12	7	8	9	10	11	12	
15	14	13	18	17	16	15	14	13	
22	23	24	19	20	21	22	23	24	T13N
27	28	25	30	29	28	27	26	25	
34	35	36	31	32	33	34	35	36	
			5	4	3	2	1	T12N	
					10	11	12		

SEE SECTION 23 TOWN OF LEWISTON

SEE SECTION 27 TOWN OF LEWISTON

SEE SECTION 25 TOWN OF LEWISTON

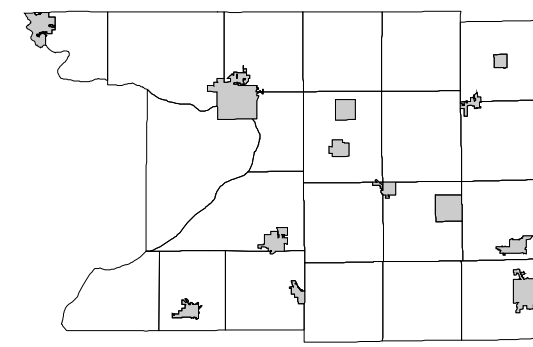


SEE SECTION 35 TOWN OF LEWISTON

# TOWN OF LEWISTON

## SECTION 27 T13N R7E

1 inch = 400 feet 1:4,800



R7E					R8E					
3	2	1	6	5	4	3	2	1		
10	11	12	7	8	9	10	11	12		
15	14	13	18	17	16	15	14	13		
22	23	24	19	20	21	22	23	24	T13N	
	27	26	25	30	29	28	27	26	25	
		34	35	36	31	32	33	34	35	36
					5	4	3	2	1	T12N
							10	11	12	

SEE SECTION 22 TOWN OF LEWISTON

SEE SECTION 28 TOWN OF NEWPORT

SEE SECTION 26 TOWN OF LEWISTON

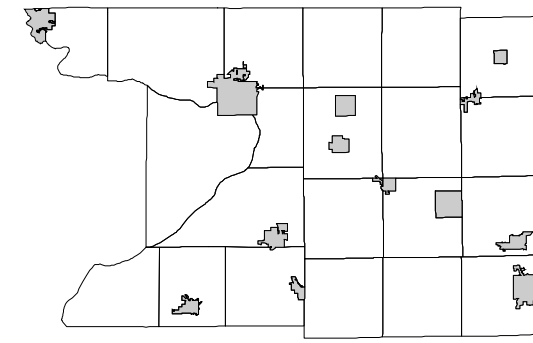


SEE SECTION 34 TOWN OF LEWISTON

# TOWN OF LEWISTON

## SECTION 34 T13N R7E

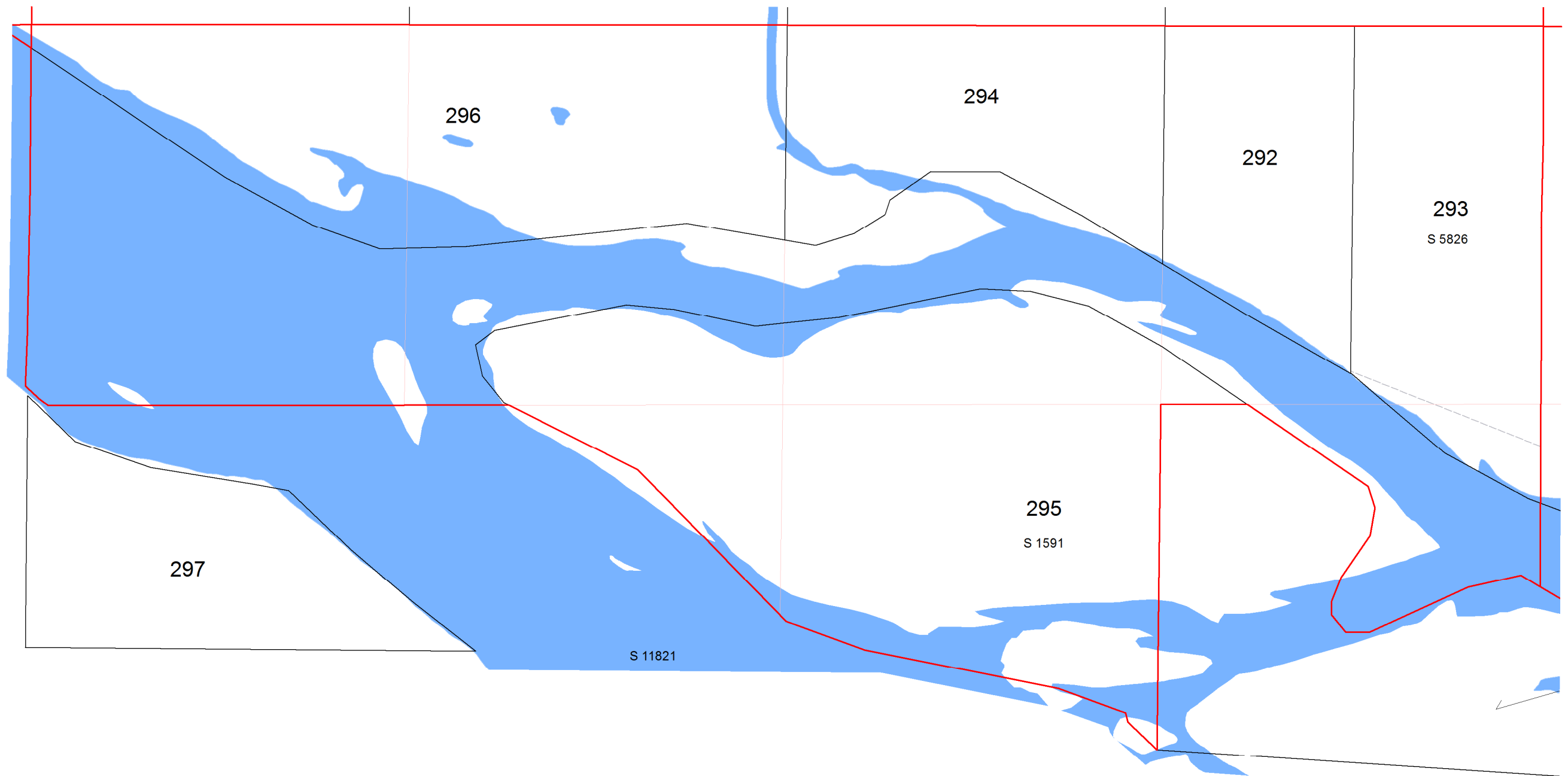
1 inch = 400 feet 1:4,800



R7E				R8E					
3	2	1	6	5	4	3	2	1	
10	11	12	7	8	9	10	11	12	
15	14	13	18	17	16	15	14	13	
22	23	24	19	20	21	22	23	24	T13N
27	26	25	30	29	28	27	26	25	
			31	32	33	34	35	36	
				5	4	3	2	1	T12N
						10	11	12	

SEE SECTION 27 TOWN OF LEWISTON

SEE SECTION 33 TOWN OF NEWPORT



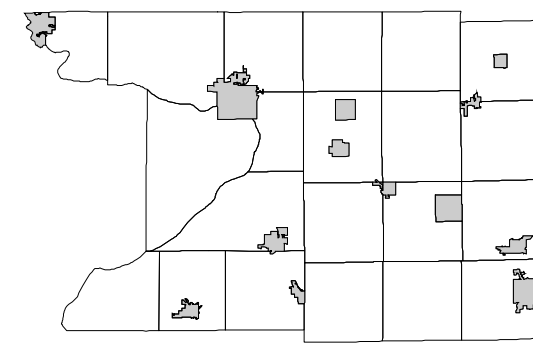
SEE SECTION 35 TOWN OF LEWISTON

SEE SAUK COUNTY

# TOWN OF LEWISTON

## SECTION 35 T13N R7E

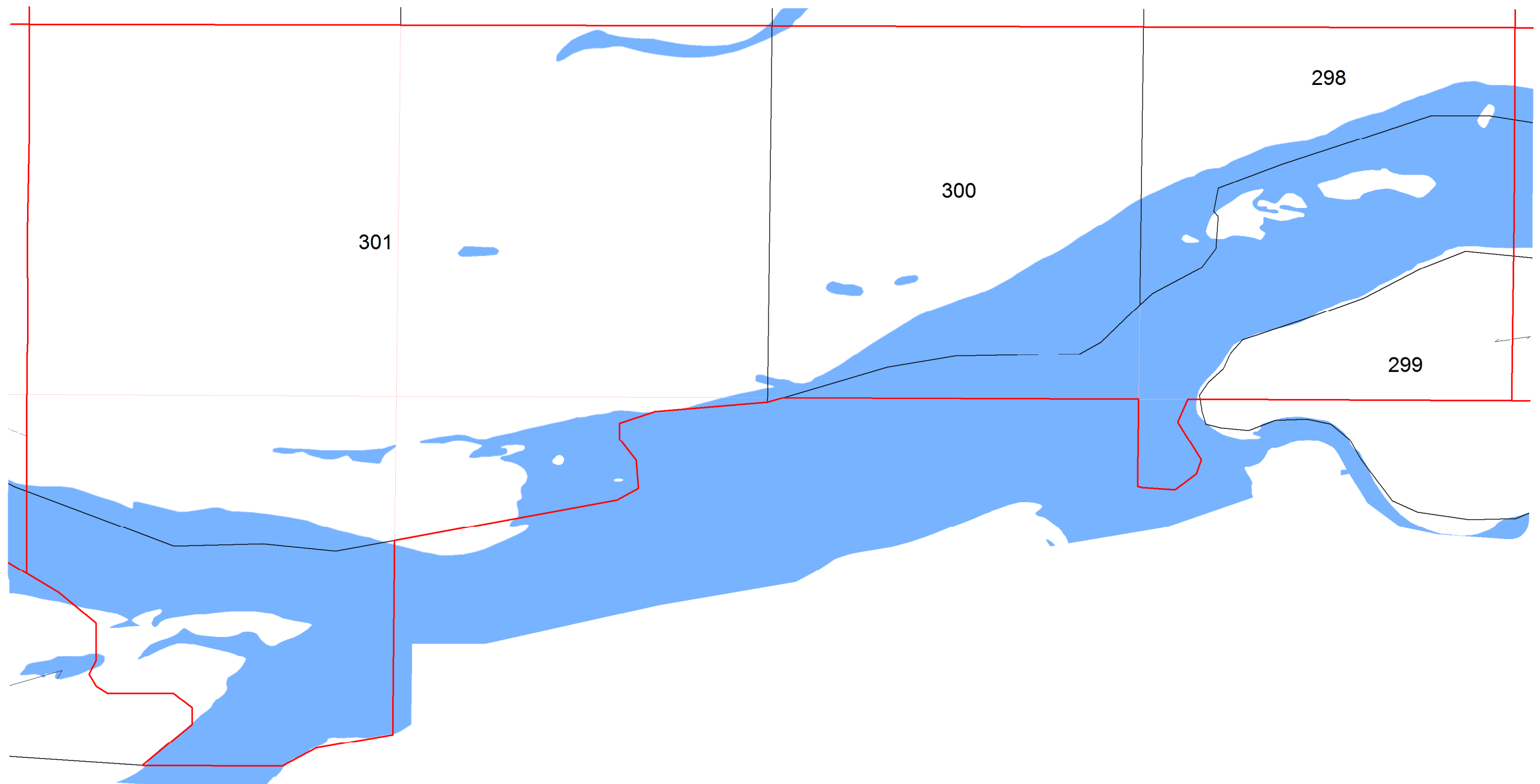
1 inch = 400 feet 1:4,800



R7E					R8E				
3	2	1	6	5	4	3	2	1	
10	11	12	7	8	9	10	11	12	
15	14	13	18	17	16	15	14	13	
22	23	24	19	20	21	22	23	24	T13N
27	26	25	30	29	28	27	26	25	
34	35	36	31	32	33	34	35	36	
			5	4	3	2	1		T12N
					10	11	12		

SEE SECTION 26 TOWN OF LEWISTON

SEE SECTION 34 TOWN OF LEWISTON



SEE SECTION 36 TOWN OF LEWISTON

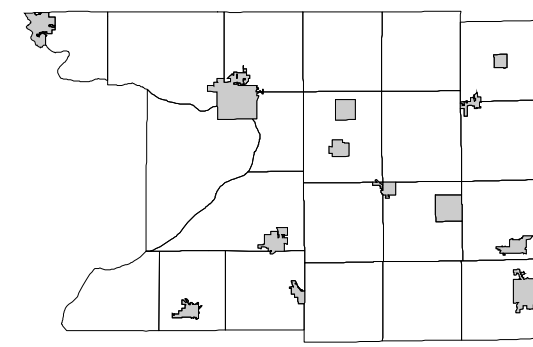
SEE SAUK COUNTY



# TOWN OF LEWISTON

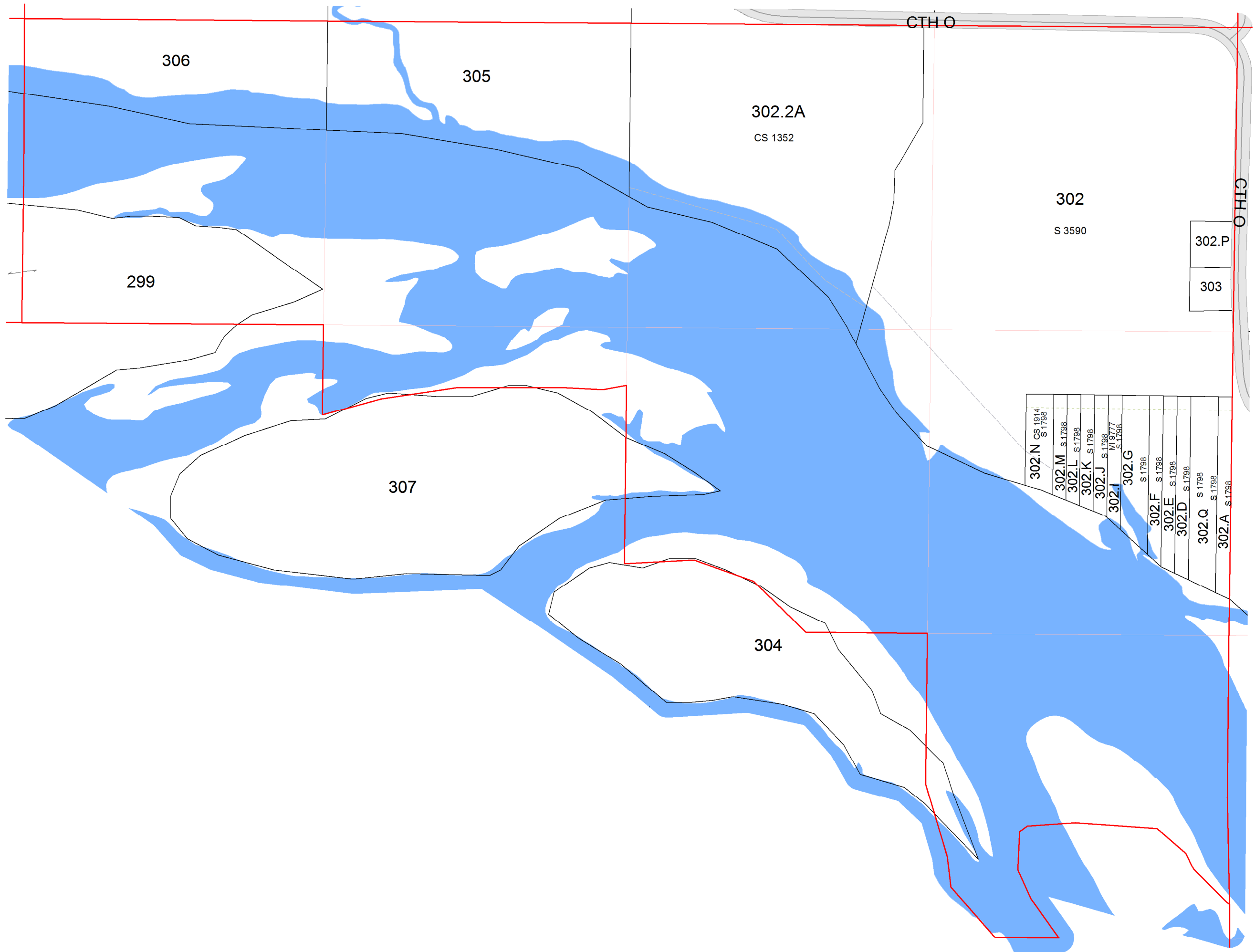
## SECTION 36 T13N R7E

1 inch = 400 feet 1:4,800



R7E						R8E					
3	2	1	6	5	4	3	2	1			
10	11	12	7	8	9	10	11	12			
15	14	13	18	17	16	15	14	13			
22	23	24	19	20	21	22	23	24		T13N	
27	26	25	30	29	28	27	26	25			
34	35	36	31	32	33	34	35	36			
			5	4	3	2	1			T12N	
						10	11	12			

SEE SECTION 25 TOWN OF LEWISTON



SEE SAUK COUNTY

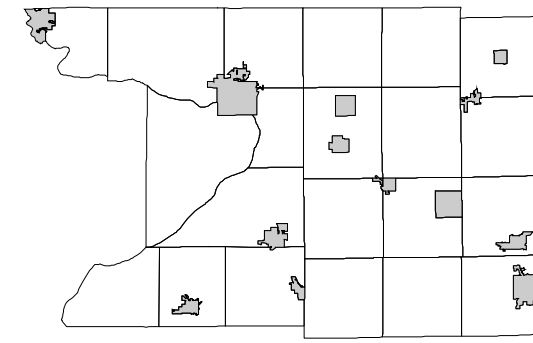
SEE SECTION 31 TOWN OF LEWISTON

SEE SAUK COUNTY

# TOWN OF LEWISTON

## SECTION 1 T13N R8E

1 inch = 400 feet 1:4,800

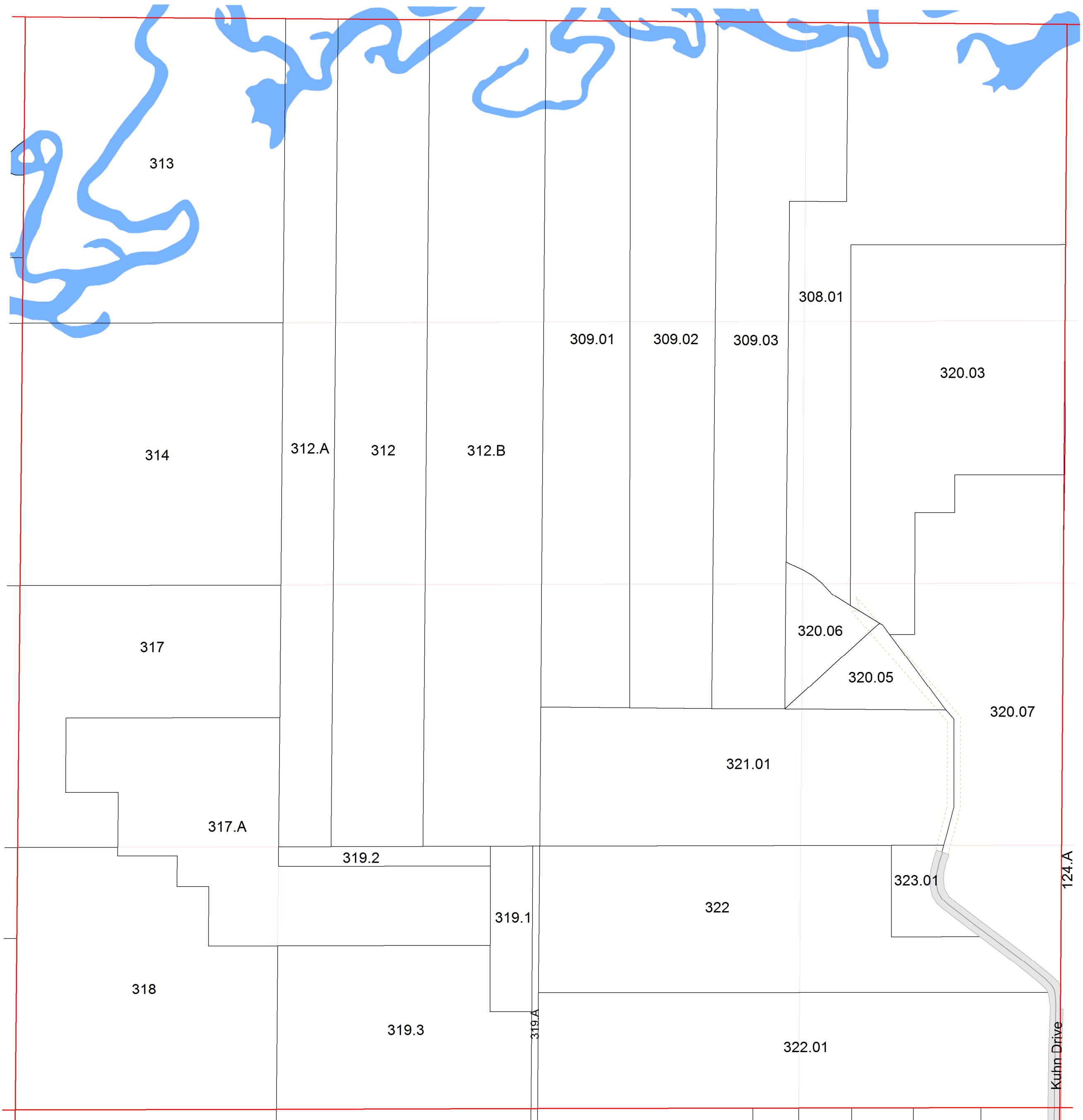


R7E					R8E				
3	2	1	6	5	4	3	2	1	
10	11	12	7	8	9	10	11	12	
15	14	13	18	17	16	15	14	13	
22	23	24	19	20	21	22	23	24	T13N
27	26	25	30	29	28	27	26	25	
34	35	36	31	32	33	34	35	36	
			5	4	3	2	1		T12N
					10	11	12		

SEE MARQUETTE COUNTY

SEE SECTION 02 TOWN OF LEWISTON

SEE SECTION 06 TOWN OF FORT WINNEBAGO



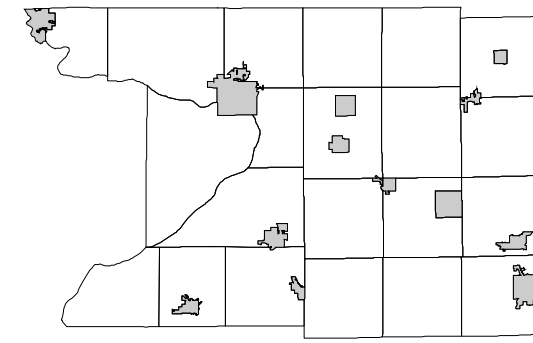
SEE SECTION 12 TOWN OF LEWISTON

# TOWN OF LEWISTON

## SECTION 2 T13N R8E

1 inch = 400 feet 1:4,800

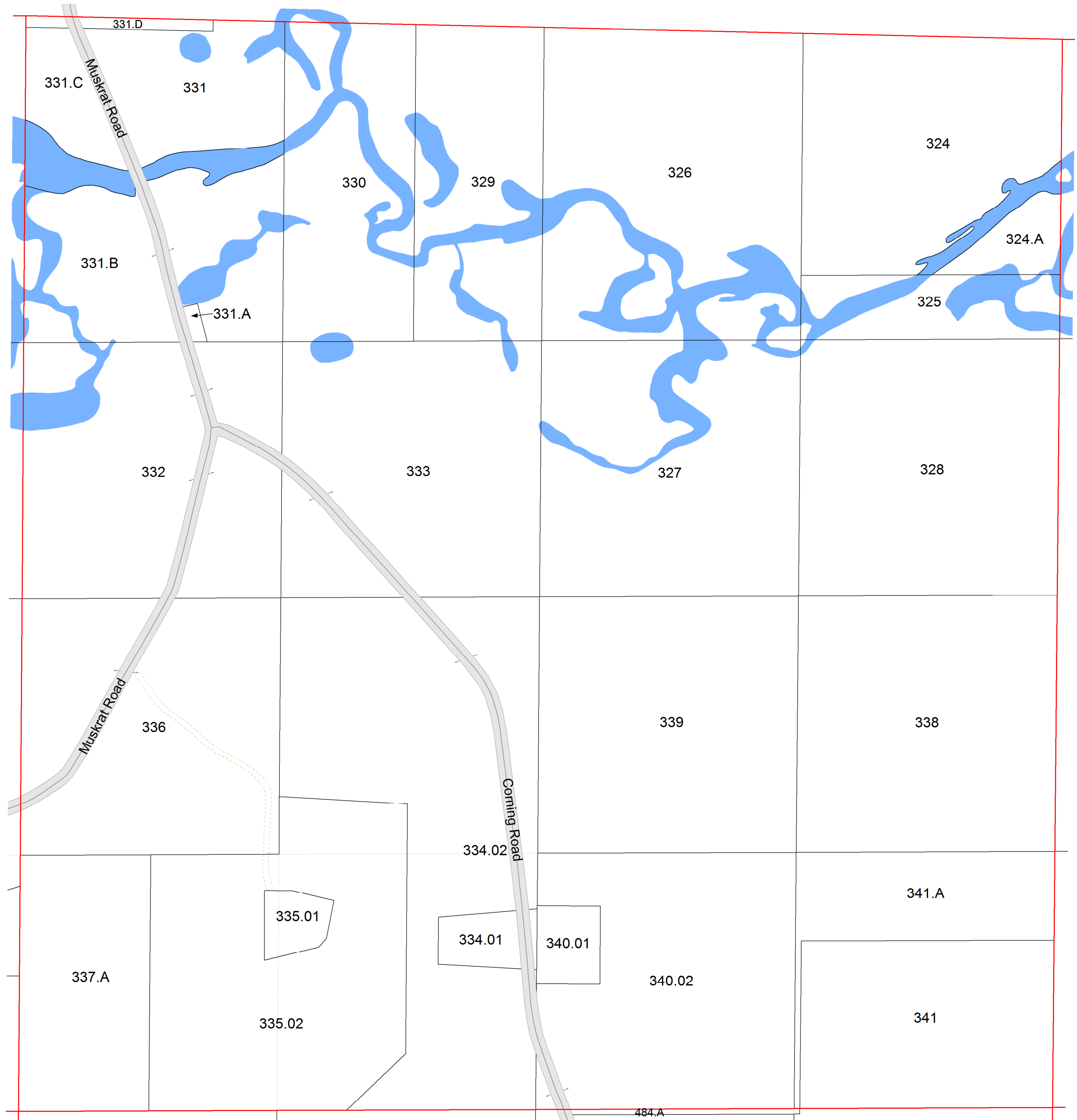
SEE MARQUETTE COUNTY



R7E			R8E						
3	2	1	6	5	4	3	2	1	
10	11	12	7	8	9	10	11	12	
15	14	13	18	17	16	15	14	13	
22	23	24	19	20	21	22	23	24	T13N
27	26	25	30	29	28	27	26	25	
34	35	36	31	32	33	34	35	36	
			5	4	3	2	1		T12N
						10	11	12	

SEE SECTION 03 TOWN OF LEWISTON

SEE SECTION 01 TOWN OF LEWISTON



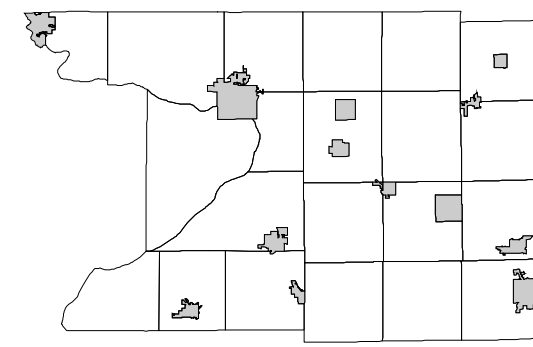
SEE SECTION 11 TOWN OF LEWISTON

# TOWN OF LEWISTON

## SECTION 3 T13N R8E

1 inch = 400 feet 1:4,800

SEE MARQUETTE COUNTY



R7E					R8E					
3	2	1	6	5	4	3	2	1		
10	11	12	7	8	9	10	11	12		
15	14	13	18	17	16	15	14	13		
22	23	24	19	20	21	22	23	24	T13N	
27	26	25	30	29	28	27	26	25		
34	35	36	31	32	33	34	35	36		
			5	4	3	2	1		T12N	
						10	11	12		



SEE SECTION 04 TOWN OF LEWISTON

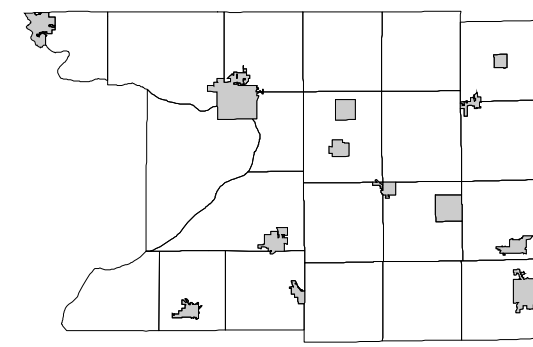
SEE SECTION 02 TOWN OF LEWISTON

SEE SECTION 10 TOWN OF LEWISTON

# TOWN OF LEWISTON

## SECTION 4 T13N R8E

1 inch = 400 feet 1:4,800

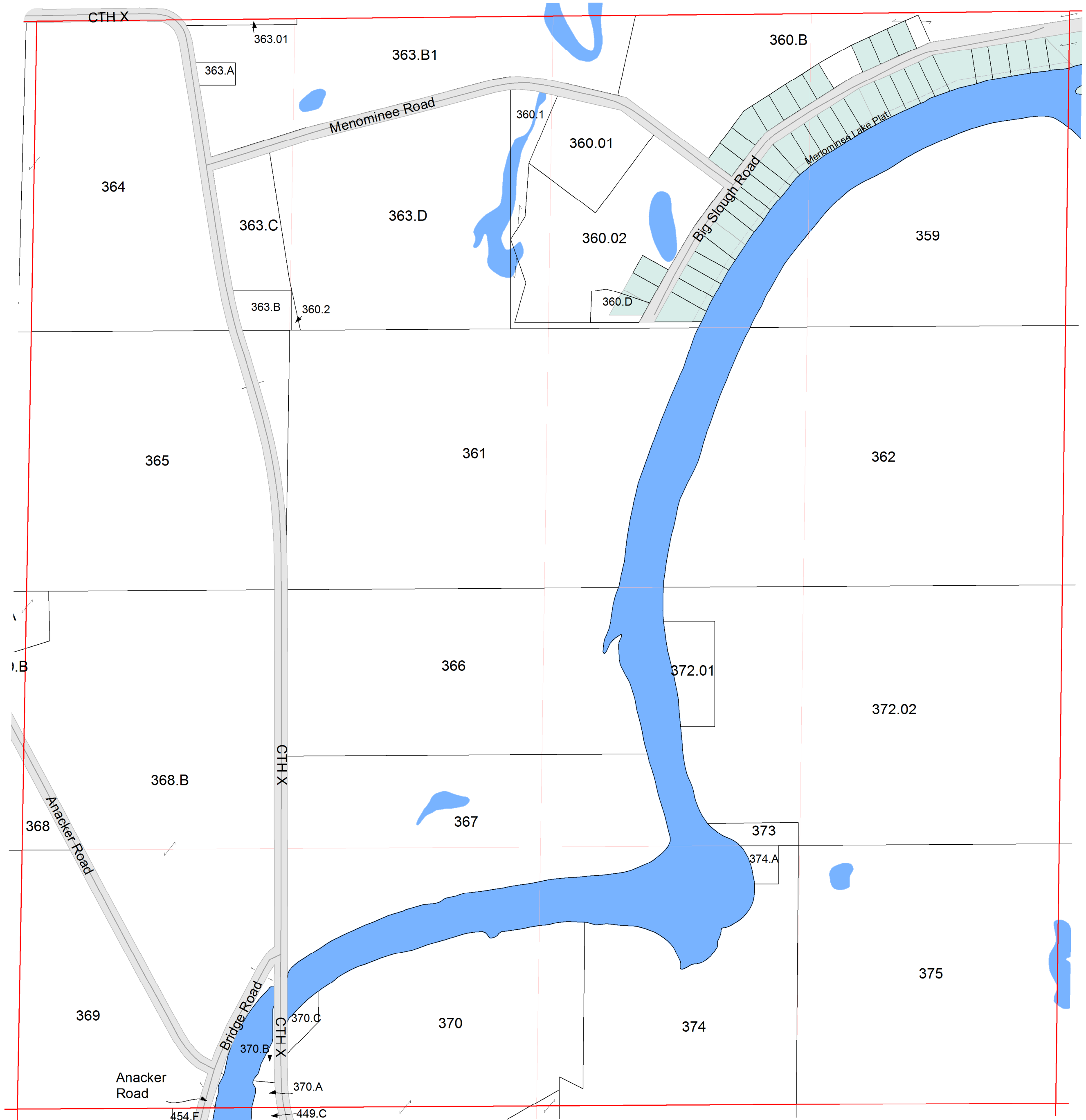


R7E					R8E				
3	2	1	6	5	3	2	1		
10	11	12	7	8	9	10	11	12	
15	14	13	18	17	16	15	14	13	
22	23	24	19	20	21	22	23	24	T13N
27	26	25	30	29	28	27	26	25	
34	35	36	31	32	33	34	35	36	
			5	4	3	2	1		T12N
					10	11	12		

SEE MARQUETTE COUNTY

SEE SECTION 05 TOWN OF LEWISTON

SEE SECTION 03 TOWN OF LEWISTON



SEE SECTION 09 TOWN OF LEWISTON

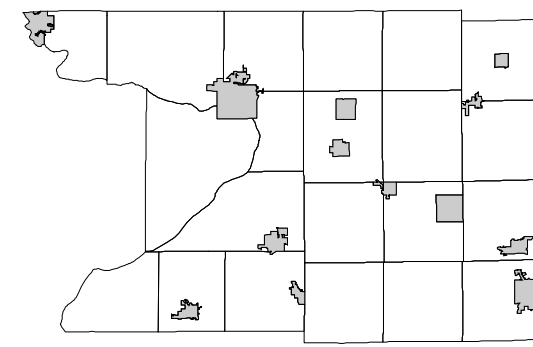


# TOWN OF LEWISTON

## SECTION 4 T13N R8E

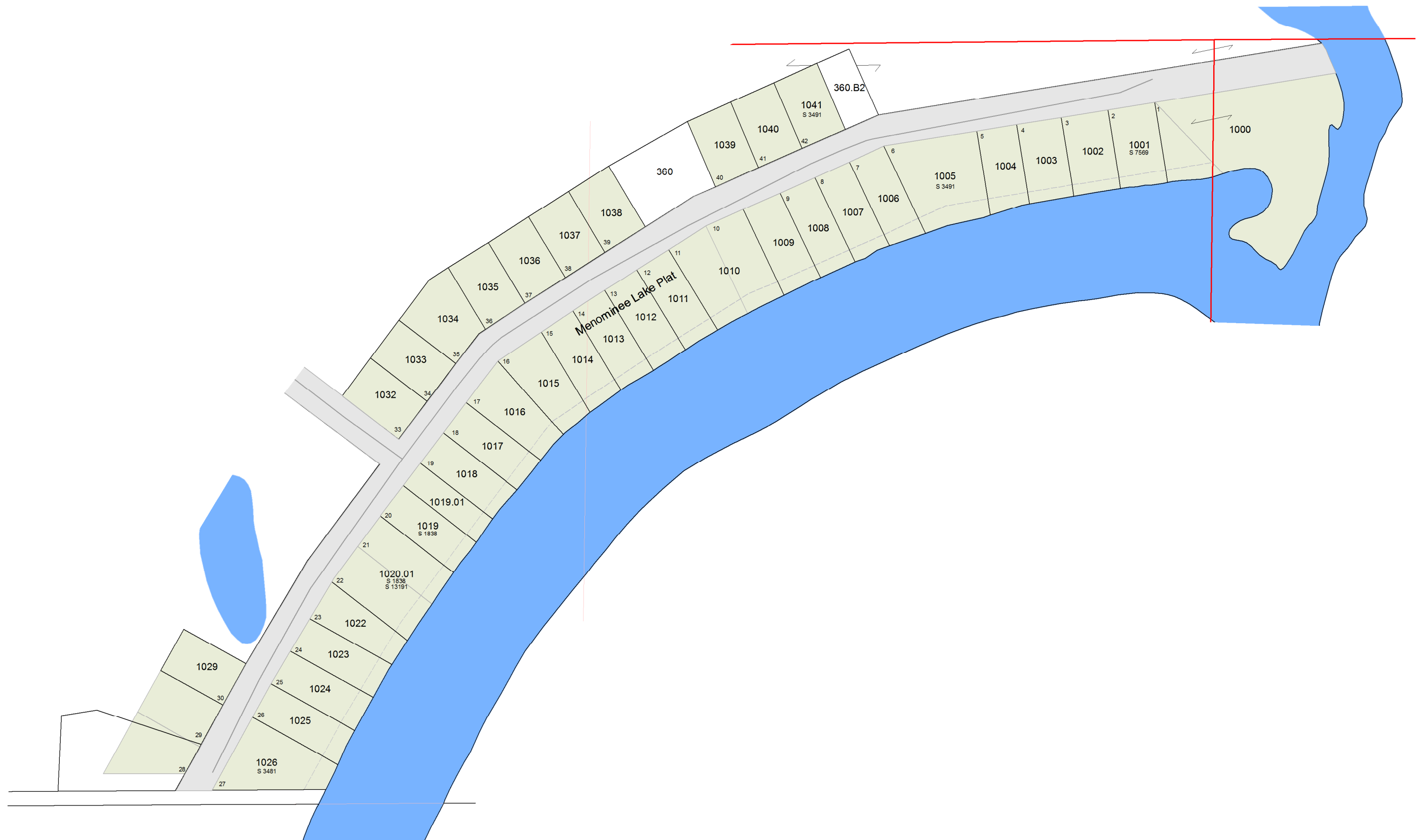
1 inch = 200 feet 1:2,400

SEE MARQUETTE COUNTY



3	2	1	6	5	4	3	2	1		
10	11	12	7	8	9	10	11	12		
15	14	13	18	17	16	15	14	13		
22	23	24	19	20	21	22	23	24		
27	26	25	30	29	28	27	26	25		
34	35	36	31	32	33	34	35	36		
			5	4	3	2	1			
						10	11	12		

SEE SECTION 04 TOWN OF LEWISTON



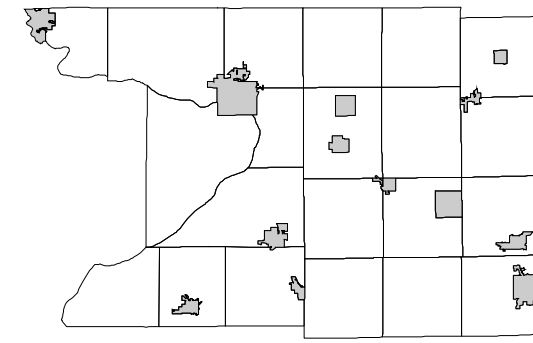
SEE SECTION 03 TOWN OF LEWISTON

SEE SECTION 04 TOWN OF LEWISTON

# TOWN OF LEWISTON

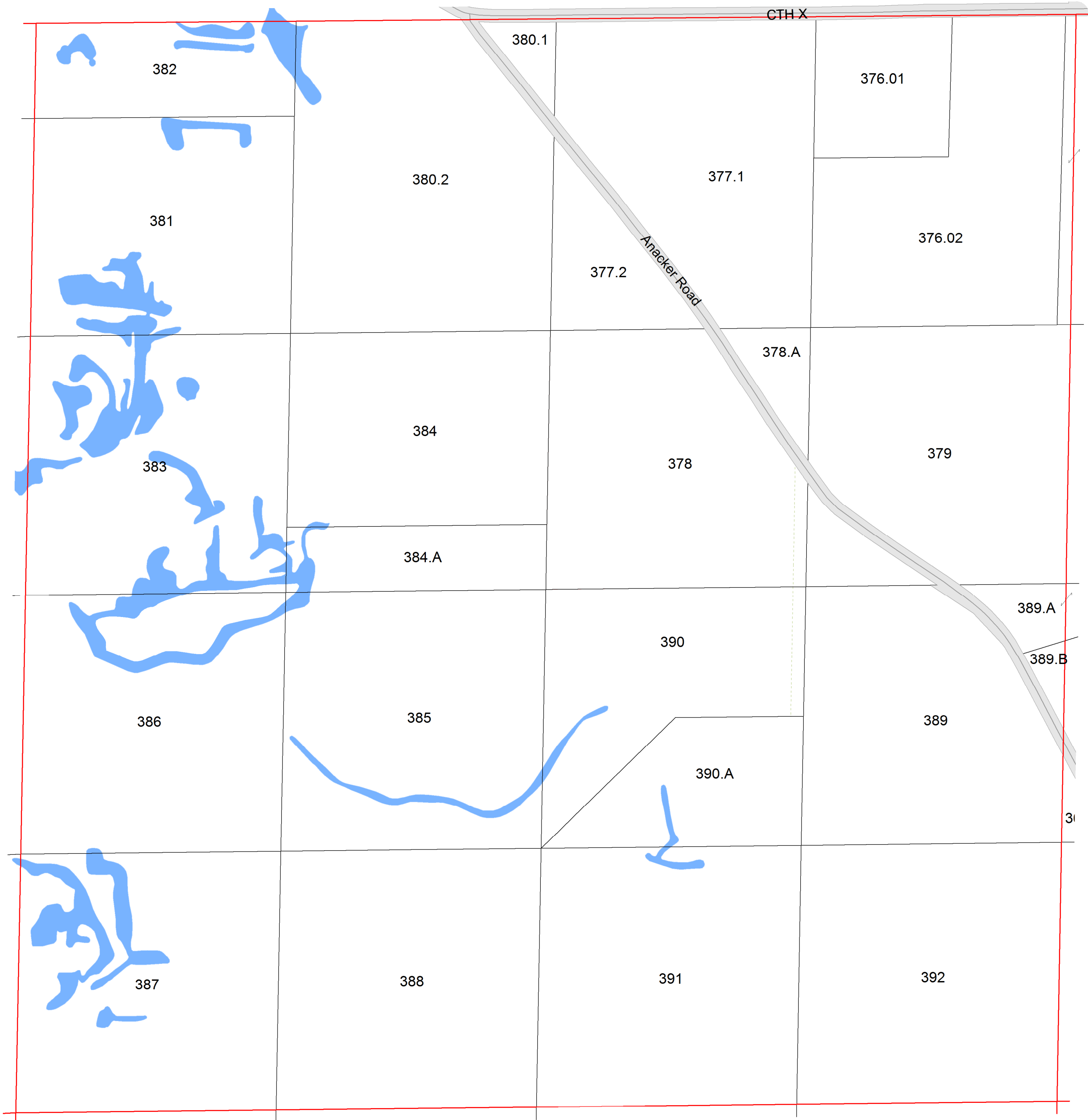
## SECTION 5 T13N R8E

1 inch = 400 feet 1:4,800



R7E						R8E					
3	2	1	6	5	4	3	2	1			
10	11	12	7	8	9	10	11	12			
15	14	13	18	17	16	15	14	13			
22	23	24	19	20	21	22	23	24		T13N	
27	26	25	30	29	28	27	26	25			
34	35	36	31	32	33	34	35	36			
			5	4	3	2	1			T12N	
					10	11	12				

SEE MARQUETTE COUNTY



SEE SECTION 06 TOWN OF LEWISTON

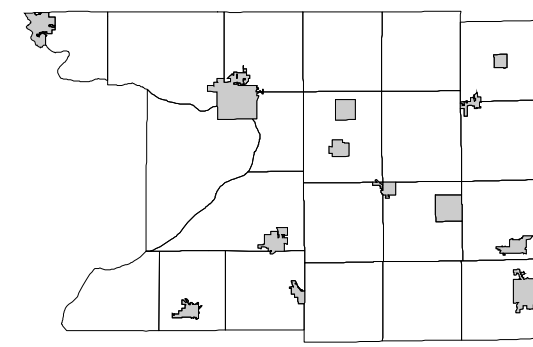
SEE SECTION 04 TOWN OF LEWISTON

SEE SECTION 08 TOWN OF LEWISTON

# TOWN OF LEWISTON

## SECTION 6 T13N R8E

1 inch = 400 feet 1:4,800

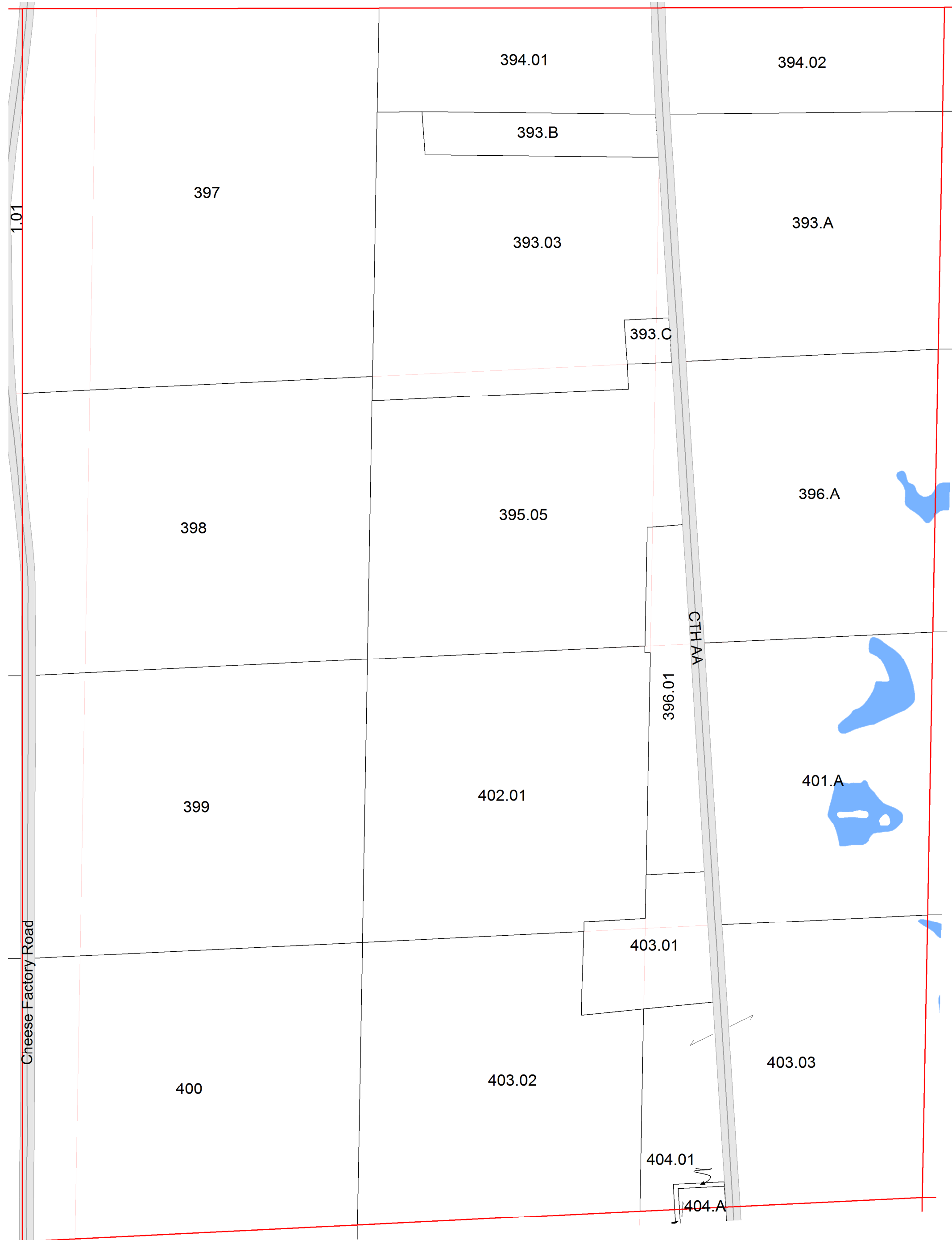


R7E				R8E					
3	2	1	6	5	4	3	2	1	
10	11	12	7	8	9	10	11	12	
15	14	13	18	17	16	15	14	13	
22	23	24	19	20	21	22	23	24	T13N
27	26	25	30	29	28	27	26	25	
34	35	36	31	32	33	34	35	36	
			5	4	3	2	1		T12N
					10	11	12		

SEE MARQUETTE COUNTY

SEE SECTION 01 TOWN OF LEWISTON

SEE SECTION 05 TOWN OF LEWISTON

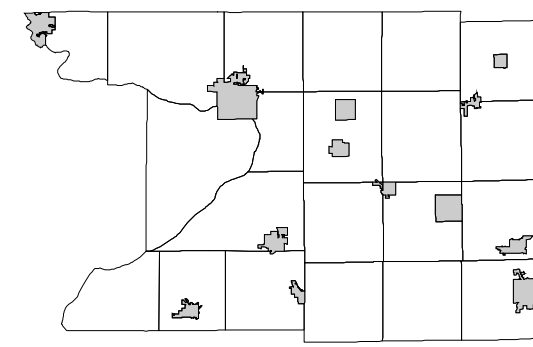


SEE SECTION 07 TOWN OF LEWISTON

# TOWN OF LEWISTON

## SECTION 7 T13N R8E

1 inch = 400 feet 1:4,800

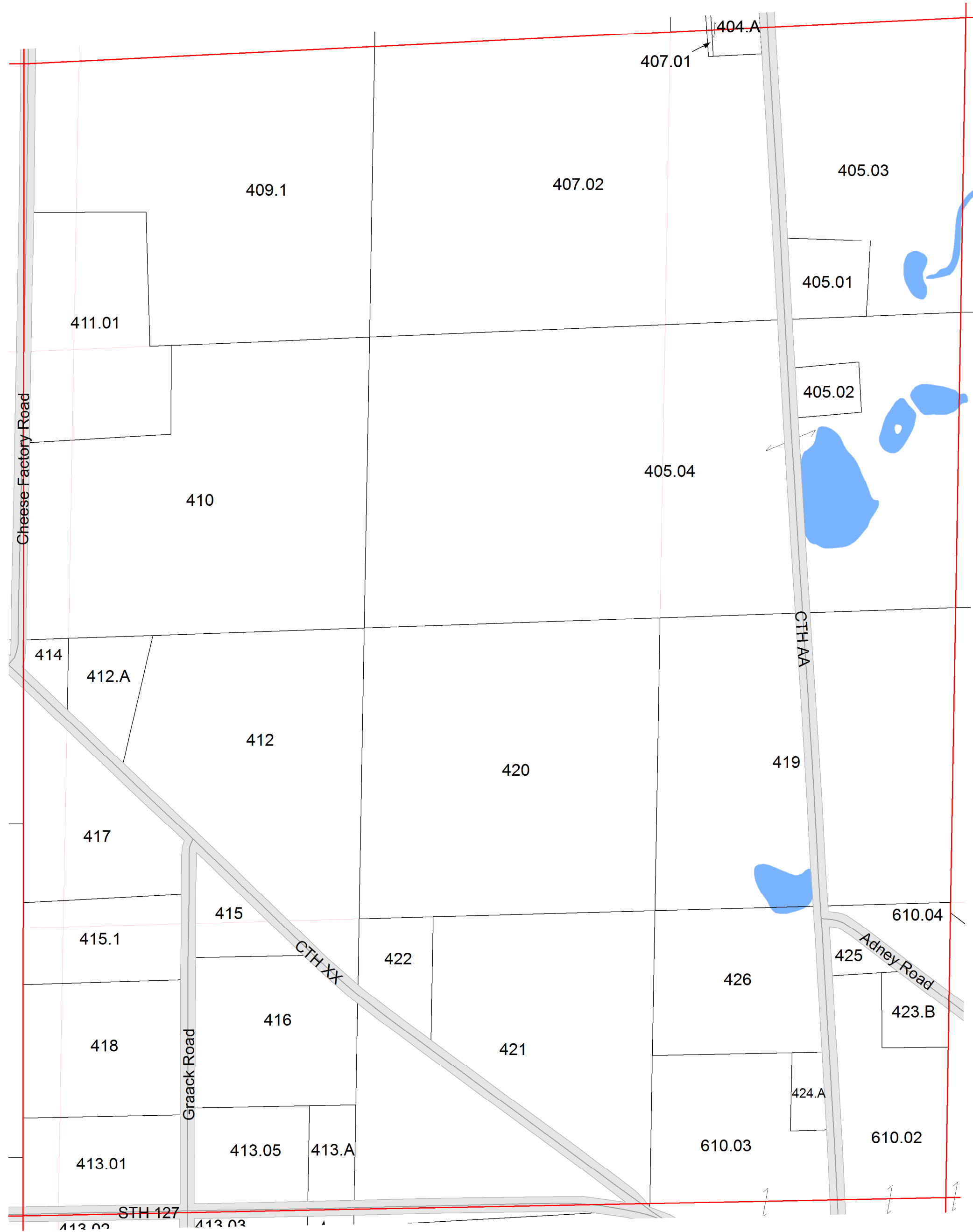


R7E				R8E					
3	2	1	6	5	4	3	2	1	
10	11	12	7	8	9	10	11	12	
15	14	13	18	17	16	15	14	13	
22	23	24	19	20	21	22	23	24	T13N
27	26	25	30	29	28	27	26	25	
34	35	36	31	32	33	34	35	36	
			5	4	3	2	1		T12N
					10	11	12		

SEE SECTION 06 TOWN OF LEWISTON

SEE SECTION 12 TOWN OF LEWISTON

SEE SECTION 08 TOWN OF LEWISTON

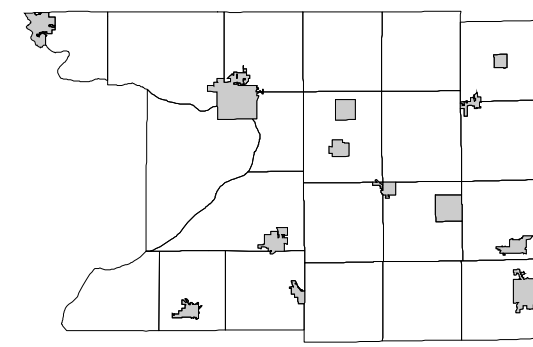


SEE SECTION 18 TOWN OF LEWISTON

# TOWN OF LEWISTON

## SECTION 8 T13N R8E

1 inch = 400 feet 1:4,800

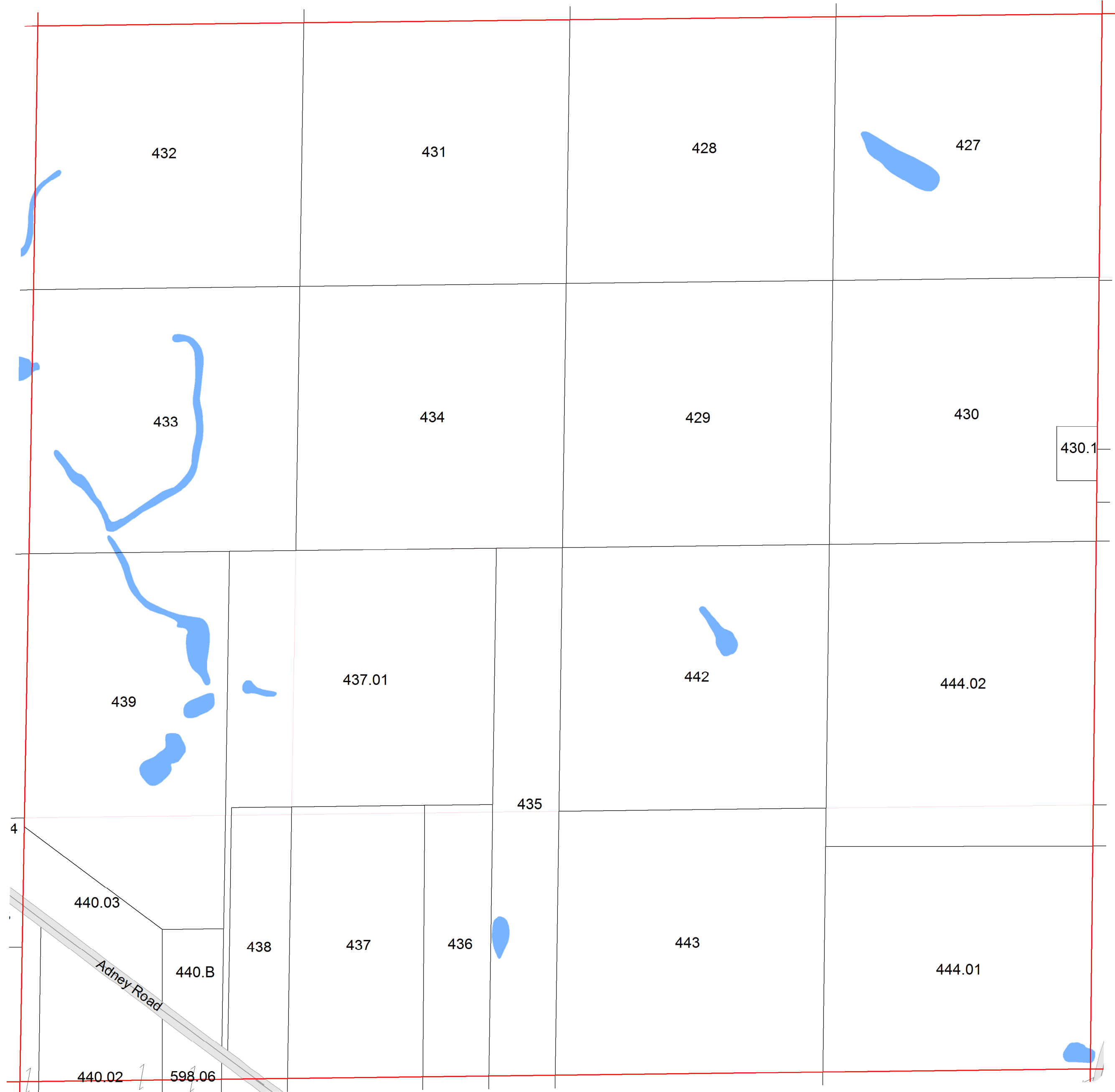


R7E					R8E					
3	2	1	6	5	4	3	2	1		
10	11	12	7	8	9	10	11	12		
15	14	13	18	17	16	15	14	13		
22	23	24	19	20	21	22	23	24	T13N	
27	26	25	30	29	28	27	26	25		
34	35	36	31	32	33	34	35	36		
			5	4	3	2	1		T12N	
					10	11	12			

SEE SECTION 05 TOWN OF LEWISTON

SEE SECTION 07 TOWN OF LEWISTON

SEE SECTION 09 TOWN OF LEWISTON

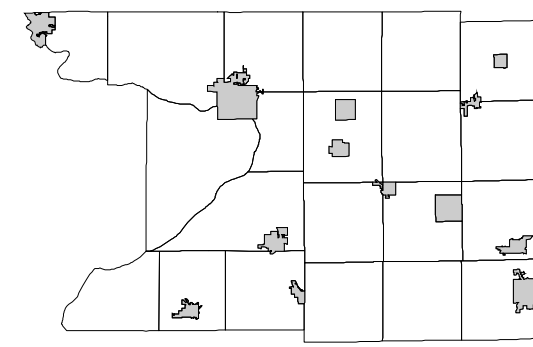


SEE SECTION 17 TOWN OF LEWISTON

# TOWN OF LEWISTON

## SECTION 9 T13N R8E

1 inch = 400 feet 1:4,800

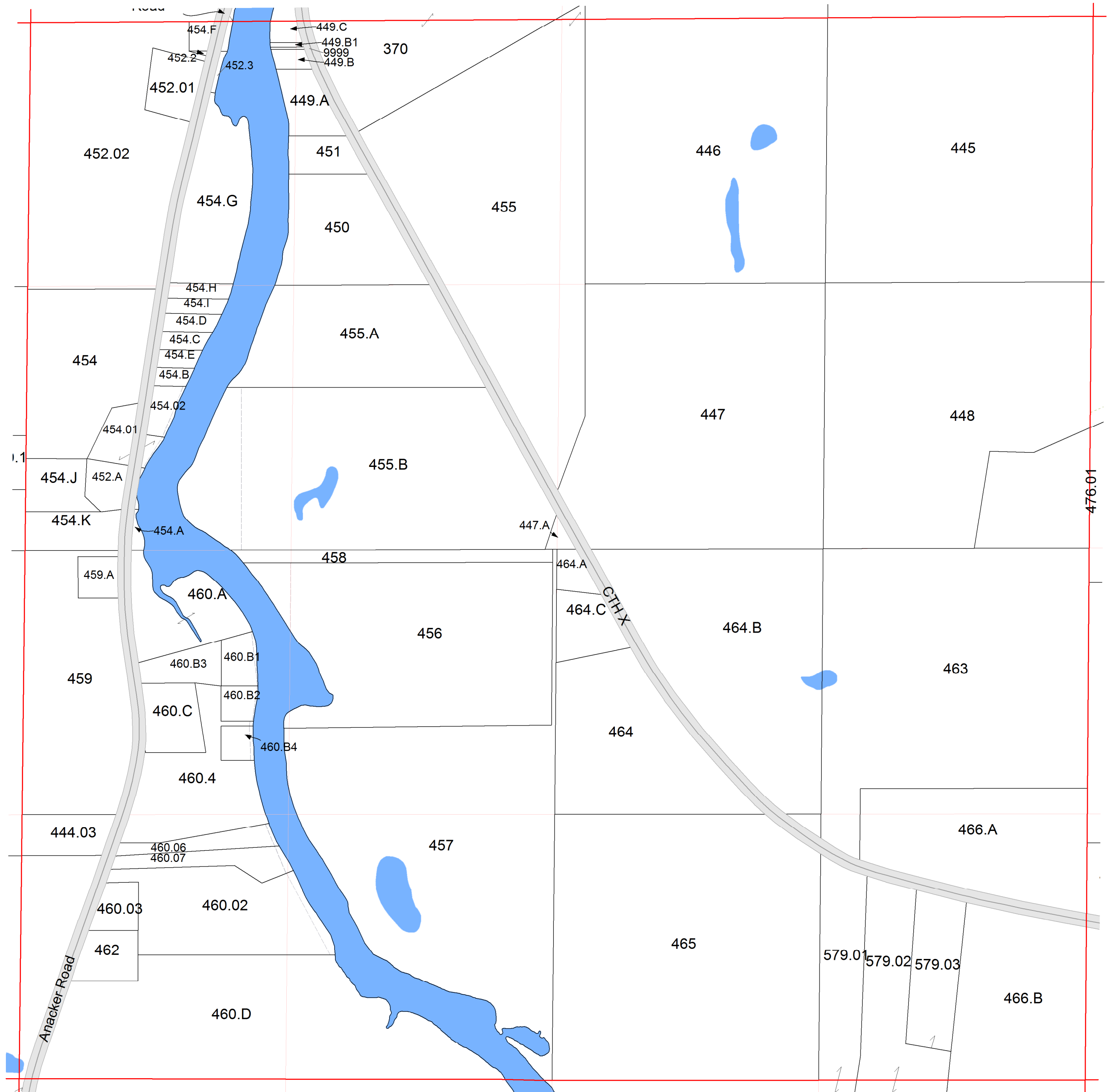


R7E					R8E				
3	2	1	6	5	4	3	2	1	
10	11	12	7	8	9	10	11	12	
15	14	13	18	17	16	15	14	13	
22	23	24	19	20	21	22	23	24	T13N
27	26	25	30	29	28	27	26	25	
34	35	36	31	32	33	34	35	36	
					T12N				
					10 11 12				

SEE SECTION 04 TOWN OF LEWISTON

SEE SECTION 08 TOWN OF LEWISTON

SEE SECTION 10 TOWN OF LEWISTON



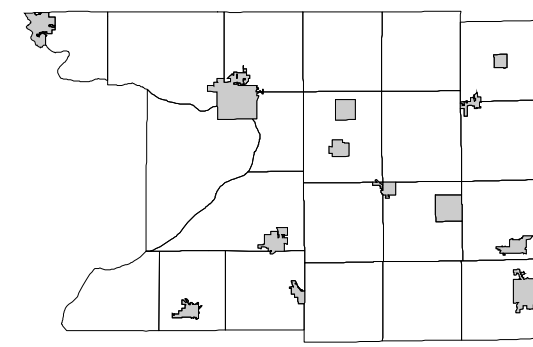
SEE SECTION 16 TOWN OF LEWISTON



# TOWN OF LEWISTON

## SECTION 10 T13N R8E

1 inch = 400 feet 1:4,800

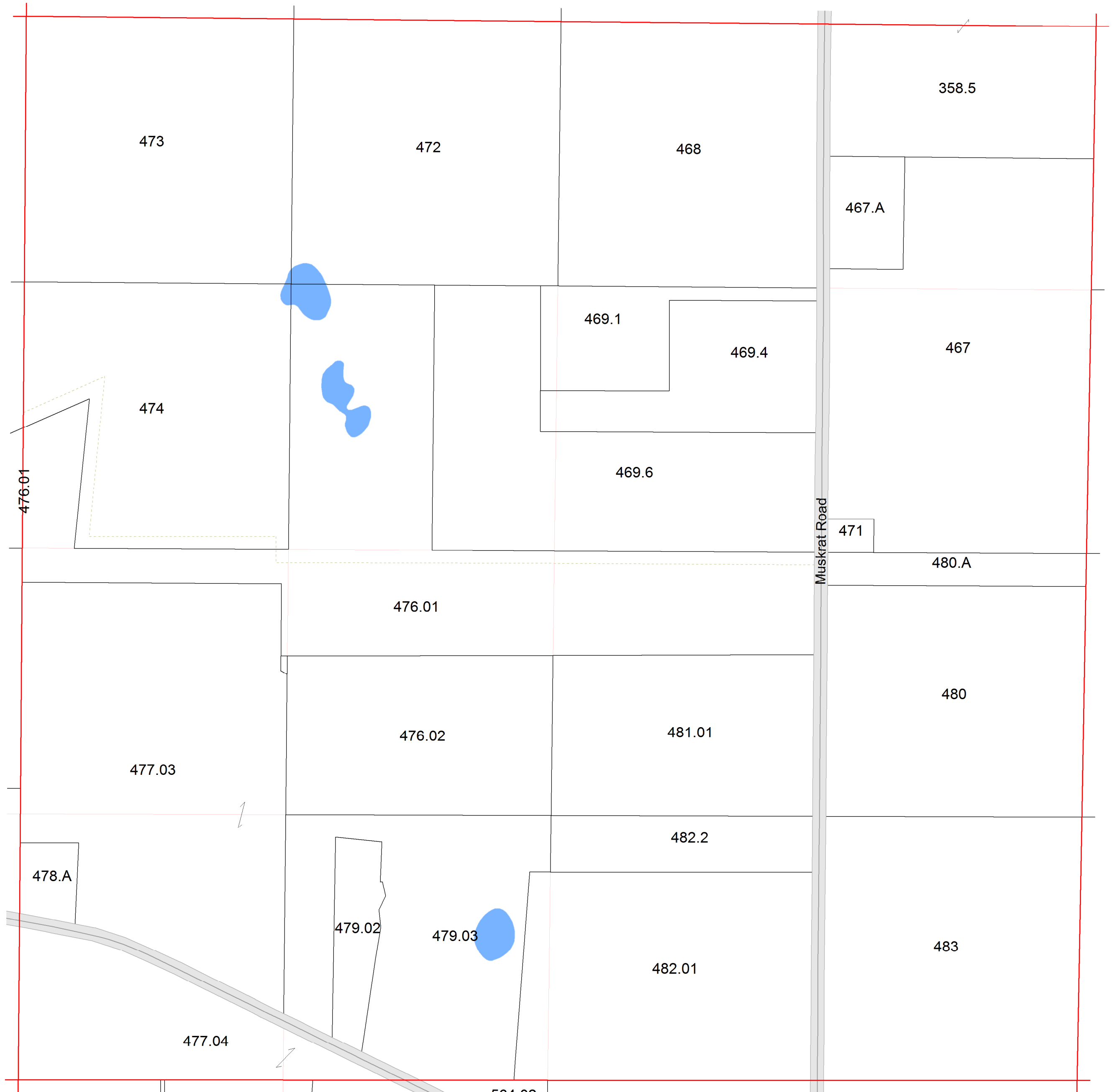


R7E					R8E					
3	2	1	6	5	4	3	2	1		
10	11	12	7	8	9	10	11	12		
15	14	13	18	17	16	15	14	13		
22	23	24	19	20	21	22	23	24	T13N	
27	26	25	30	29	28	27	26	25		
34	35	36	31	32	33	34	35	36		
			5	4	3	2	1		T12N	
					10	11	12			

SEE SECTION 03 TOWN OF LEWISTON

SEE SECTION 09 TOWN OF LEWISTON

SEE SECTION 11 TOWN OF LEWISTON

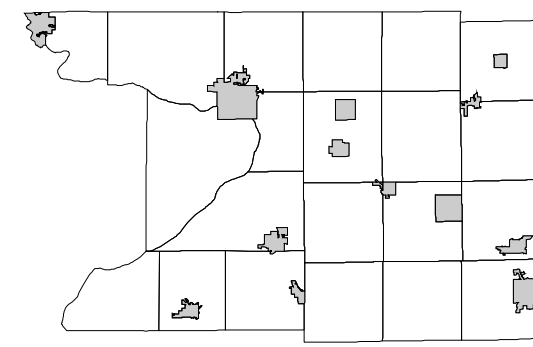


SEE SECTION 15 TOWN OF LEWISTON

# TOWN OF LEWISTON

## SECTION 11 T13N R8E

1 inch = 400 feet 1:4,800



R7E					R8E					
3	2	1	6	5	4	3	2	1		
10	11	12	7	8	9	10	11	12		
15	14	13	18	17	16	15	14	13		
22	23	24	19	20	21	22	23	24		T13N
27	26	25	30	29	28	27	26	25		
34	35	36	31	32	33	34	35	36		
			5	4	3	2	1			T12N
					10	11	12			

SEE SECTION 02 TOWN OF LEWISTON

SEE SECTION 10 TOWN OF LEWISTON

SEE SECTION 12 TOWN OF LEWISTON

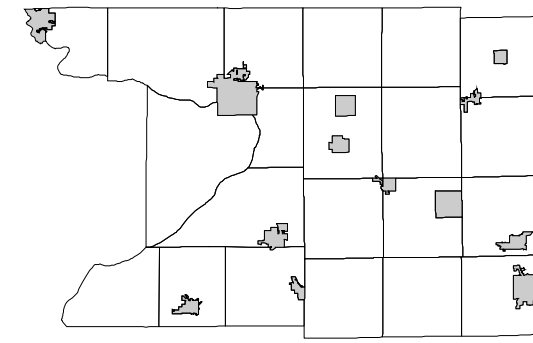


SEE SECTION 14 TOWN OF LEWISTON

# TOWN OF LEWISTON

## SECTION 12 T13N R8E

1 inch = 400 feet 1:4,800

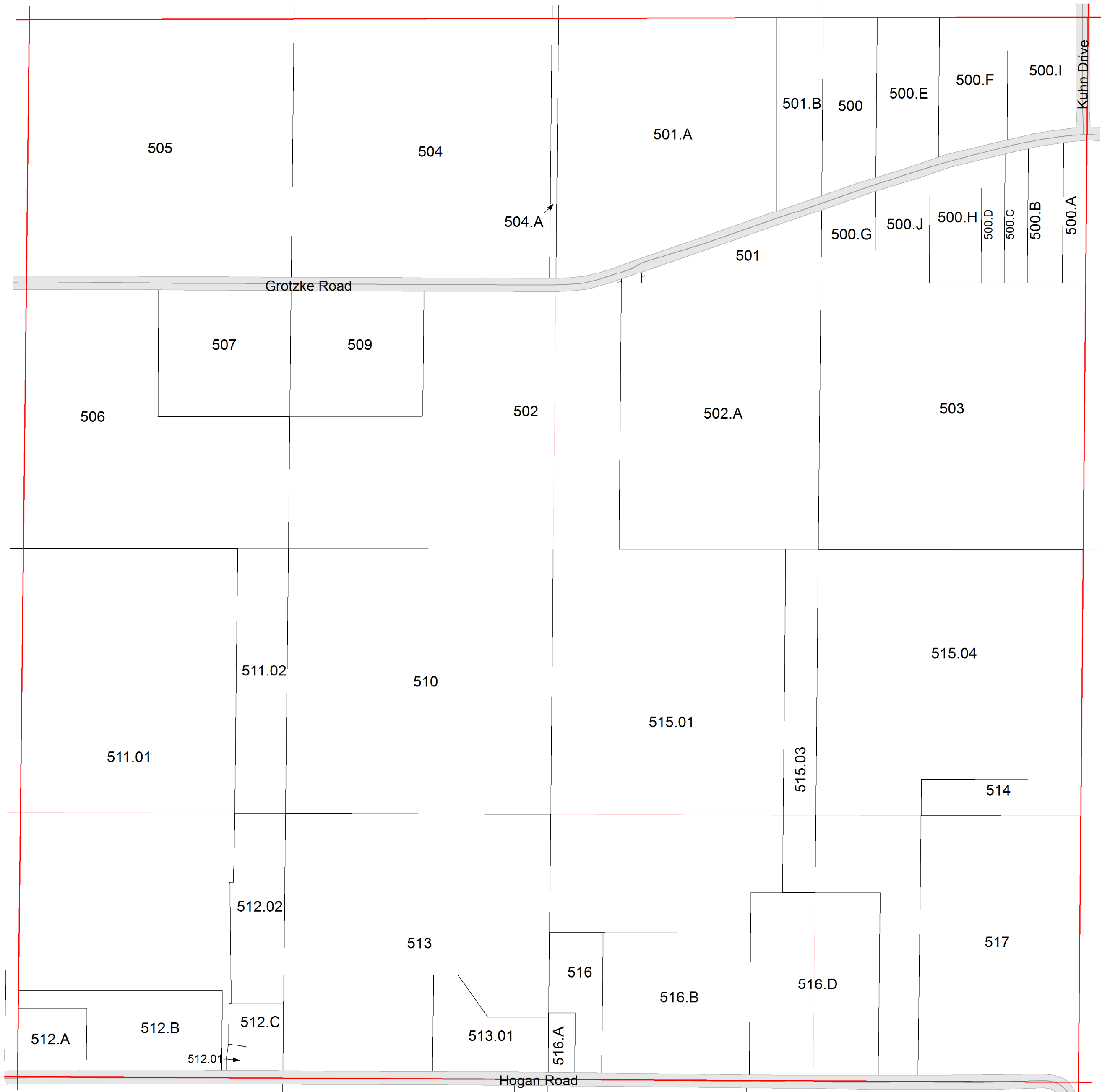


R7E					R8E				
3	2	1	6	5	4	3	2	1	
10	11	12	7	8	9	10	11	12	
15	14	13	18	17	16	15	14	13	T13N
22	23	24	19	20	21	22	23	24	
27	26	25	30	29	28	27	26	25	
34	35	36	31	32	33	34	35	36	
			5	4	3	2	1		T12N
						10	11	12	

SEE SECTION 01 TOWN OF LEWISTON

SEE SECTION 11 TOWN OF LEWISTON

SEE SECTION 07 TOWN OF FORT WINNEBAGO

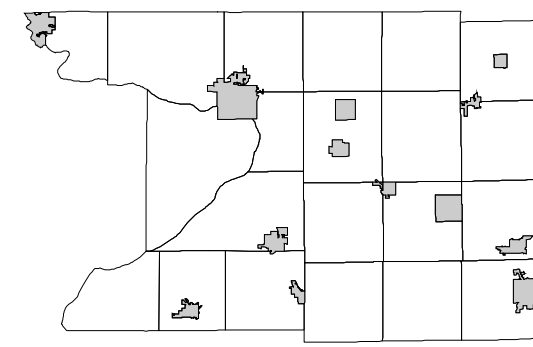


SEE SECTION 13 TOWN OF LEWISTON

# TOWN OF LEWISTON

## SECTION 13 T13N R8E

1 inch = 400 feet 1:4,800



R7E					R8E				
3	2	1	6	5	4	3	2	1	
10	11	12	7	8	9	10	11	12	
15	14	13	18	17	16	15	14	13	T13N
22	23	24	19	20	21	22	23	24	
27	26	25	30	29	28	27	26	25	
34	35	36	31	32	33	34	35	36	
			5	4	3	2	1		T12N
					10	11	12		

SEE SECTION 12 TOWN OF LEWISTON

SEE SECTION 14 TOWN OF LEWISTON

SEE SECTION 18 TOWN OF FORT WINNEBAGO

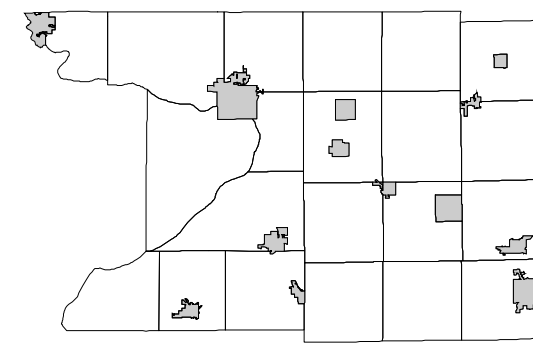


SEE SECTION 24 TOWN OF LEWISTON

# TOWN OF LEWISTON

## SECTION 14 T13N R8E

1 inch = 400 feet 1:4,800

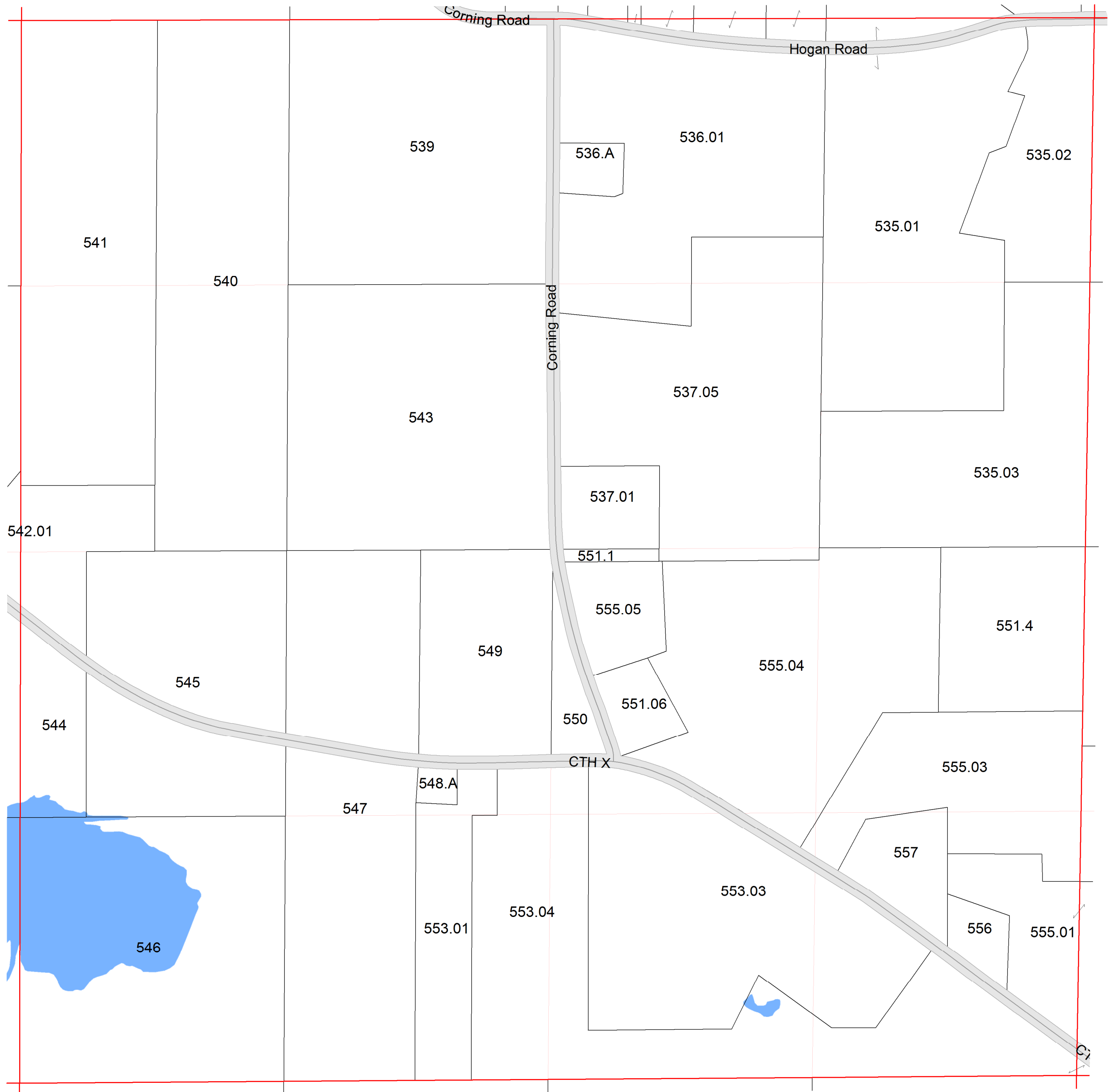


R7E					R8E				
3	2	1	6	5	4	3	2	1	
10	11	12	7	8	9	10	11	12	
15	14	13	18	17	16	15	14	13	T13N
22	23	24	19	20	21	22	23	24	
27	26	25	30	29	28	27	26	25	
34	35	36	31	32	33	34	35	36	
			5	4	3	2	1		T12N
					10	11	12		

SEE SECTION 11 TOWN OF LEWISTON

SEE SECTION 15 TOWN OF LEWISTON

SEE SECTION 13 TOWN OF LEWISTON

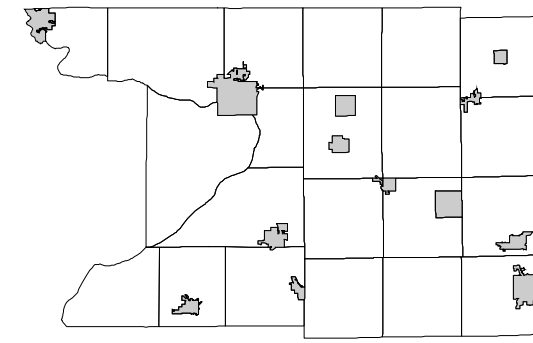


SEE SECTION 23 TOWN OF LEWISTON

# TOWN OF LEWISTON

## SECTION 15 T13N R8E

1 inch = 400 feet 1:4,800

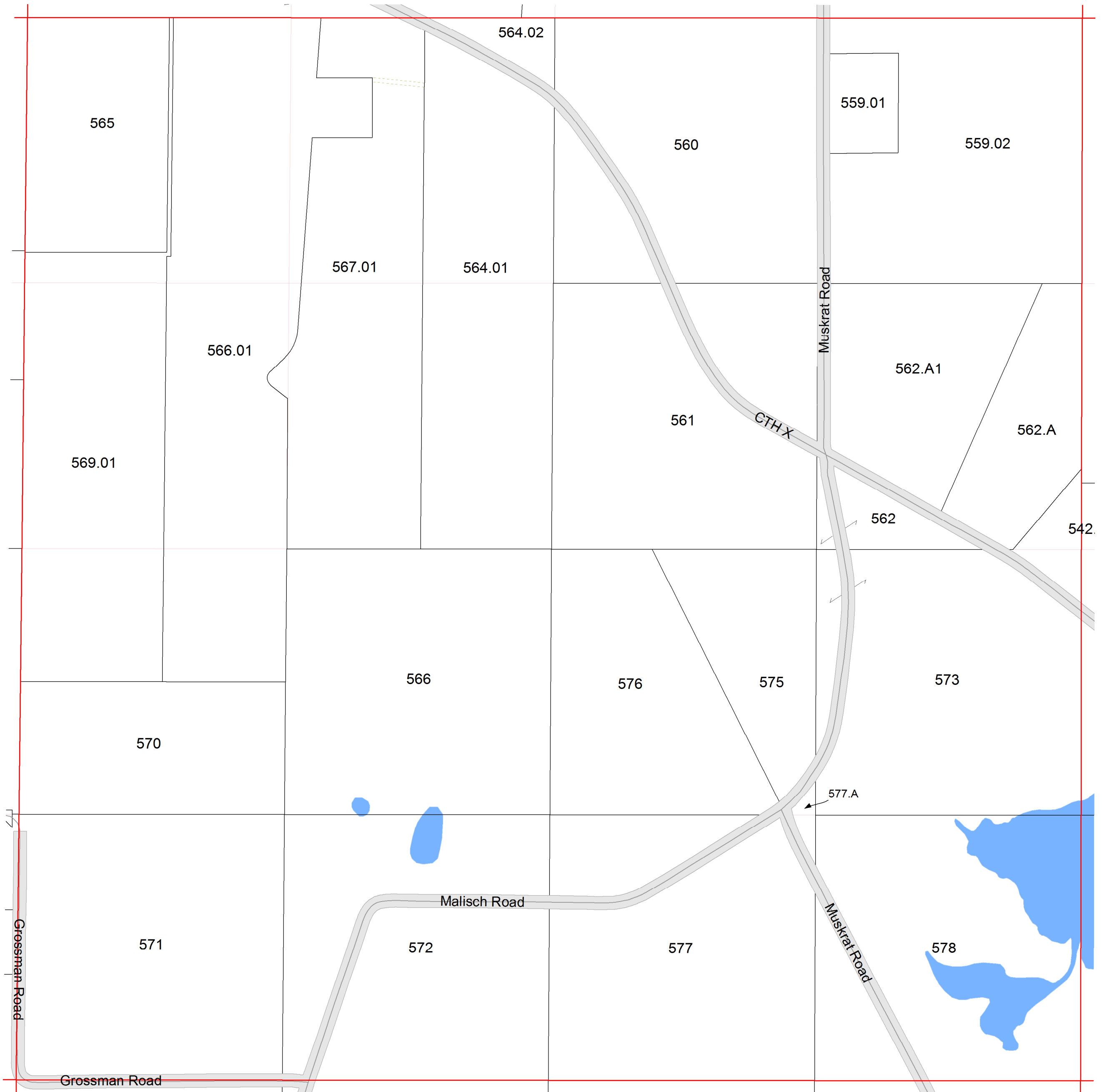


R7E					R8E				
3	2	1	6	5	4	3	2	1	
10	11	12	7	8	9	10	11	12	
15	14	13	18	17	16	15	14	13	
22	23	24	19	20	21	22	23	24	T13N
27	26	25	30	29	28	27	26	25	
34	35	36	31	32	33	34	35	36	
			5	4	3	2	1		T12N
						10	11	12	

SEE SECTION 10 TOWN OF LEWISTON

SEE SECTION 16 TOWN OF LEWISTON

SEE SECTION 14 TOWN OF LEWISTON



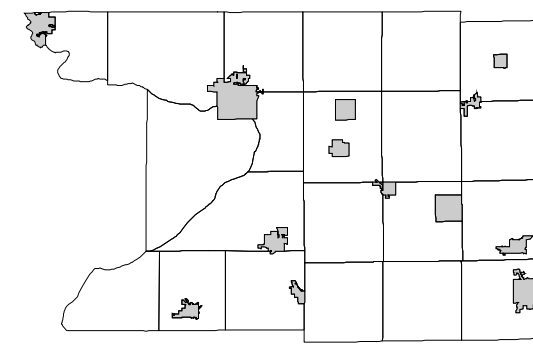
SEE SECTION 22 TOWN OF LEWISTON



# TOWN OF LEWISTON

## SECTION 16 T13N R8E

1 inch = 400 feet 1:4,800

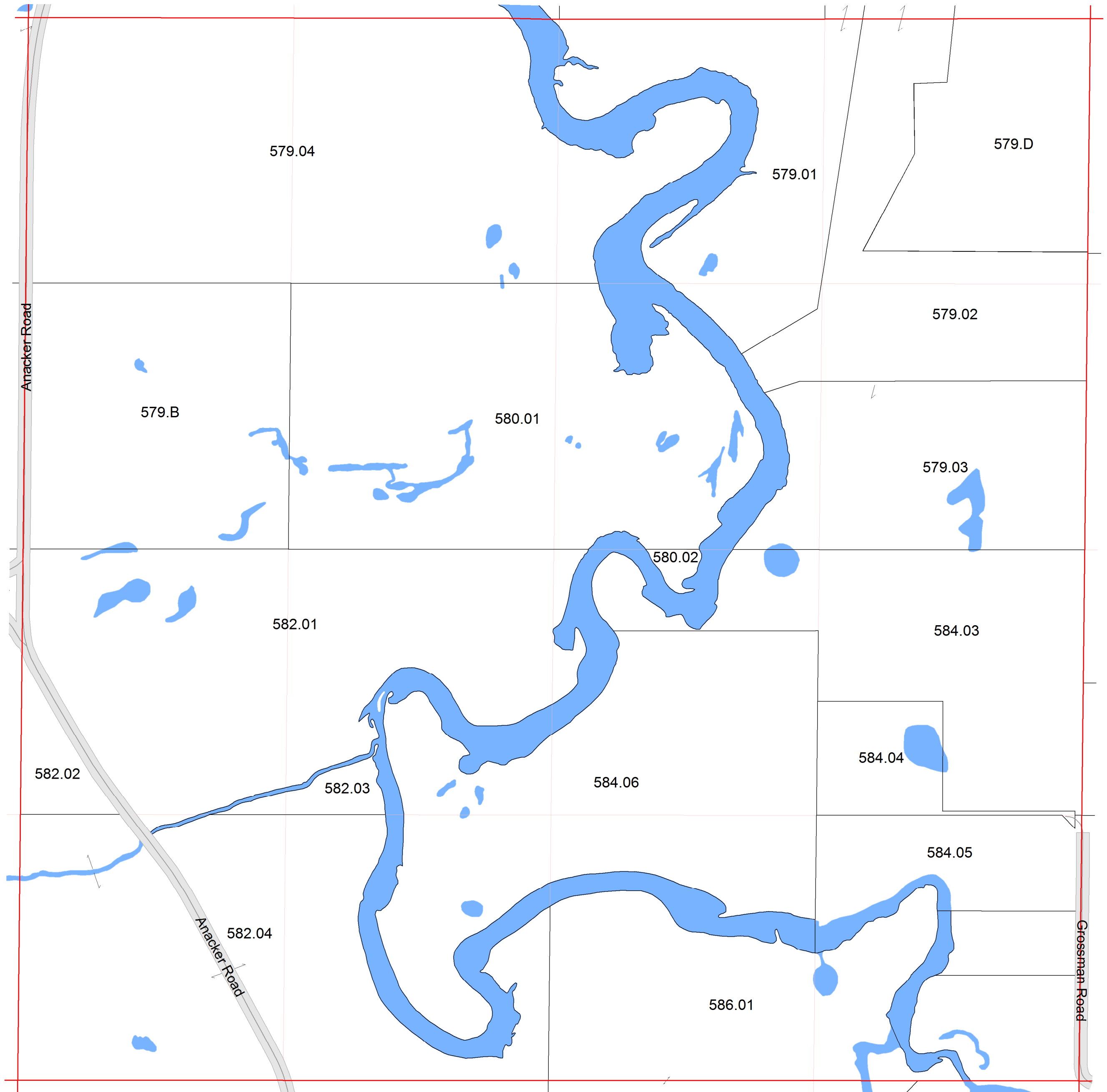


R7E					R8E					
3	2	1	6	5	4	3	2	1		
10	11	12	7	8	9	10	11	12		
15	14	13	18	17	16	15	14	13		
22	23	24	19	20	21	22	23	24	T13N	
27	26	25	30	29	28	27	26	25		
34	35	36	31	32	33	34	35	36		
			5	4	3	2	1		T12N	
						10	11	12		

SEE SECTION 09 TOWN OF LEWISTON

SEE SECTION 17 TOWN OF LEWISTON

SEE SECTION 15 TOWN OF LEWISTON

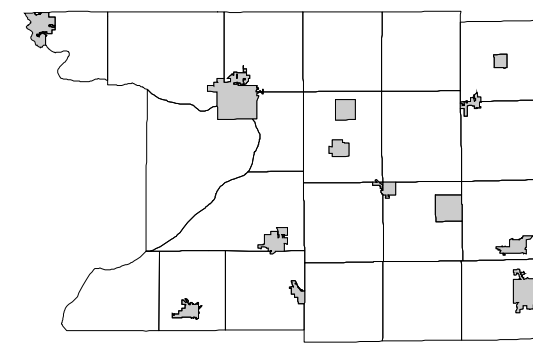


SEE SECTION 21 TOWN OF LEWISTON

# TOWN OF LEWISTON

## SECTION 17 T13N R8E

1 inch = 400 feet 1:4,800

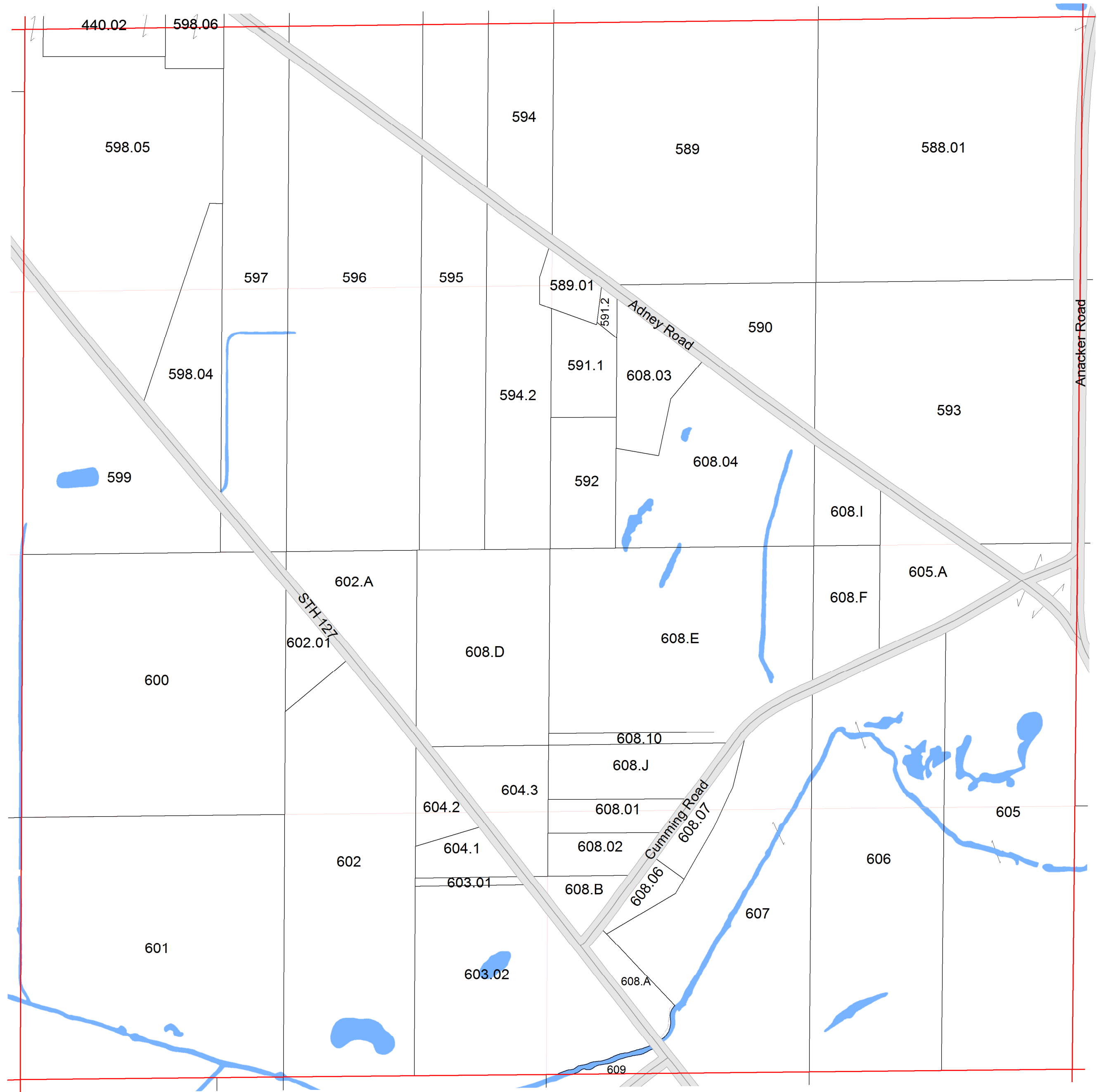


R7E					R8E				
3	2	1	6	5	4	3	2	1	
10	11	12	7	8	9	10	11	12	
15	14	13	18	17	16	15	14	13	
22	23	24	19	20	21	22	23	24	T13N
27	26	25	30	29	28	27	26	25	
34	35	36	31	32	33	34	35	36	
			5	4	3	2	1		T12N
						10	11	12	

SEE SECTION 08 TOWN OF LEWISTON

SEE SECTION 18 TOWN OF LEWISTON

SEE SECTION 16 TOWN OF LEWISTON

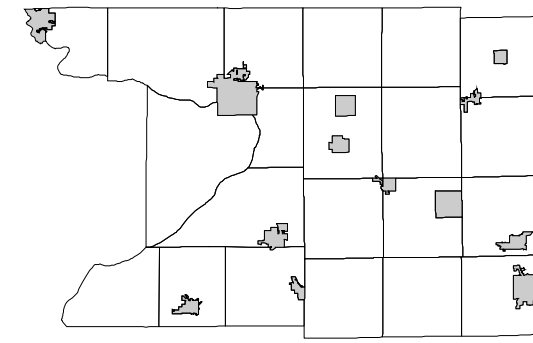


SEE SECTION 20 TOWN OF LEWISTON

# TOWN OF LEWISTON

## SECTION 18 T13N R8E

1 inch = 400 feet 1:4,800



R7E					R8E				
3	2	1	6	5	4	3	2	1	
10	11	12	7	8	9	10	11	12	
15	14	13	18	17	16	15	14	13	
22	23	24	19	20	21	22	23	24	T13N
27	26	25	30	29	28	27	26	25	
34	35	36	31	32	33	34	35	36	
			5	4	3	2	1		T12N
					10	11	12		

SEE SECTION 07 TOWN OF LEWISTON

SEE SECTION 13 TOWN OF LEWISTON

SEE SECTION 17 TOWN OF LEWISTON

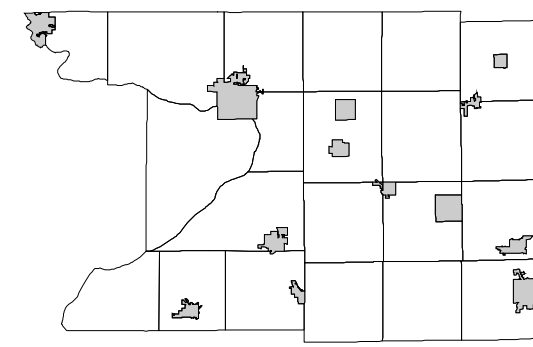


SEE SECTION 19 TOWN OF LEWISTON

# TOWN OF LEWISTON

## SECTION 19 T13N R8E

1 inch = 400 feet 1:4,800

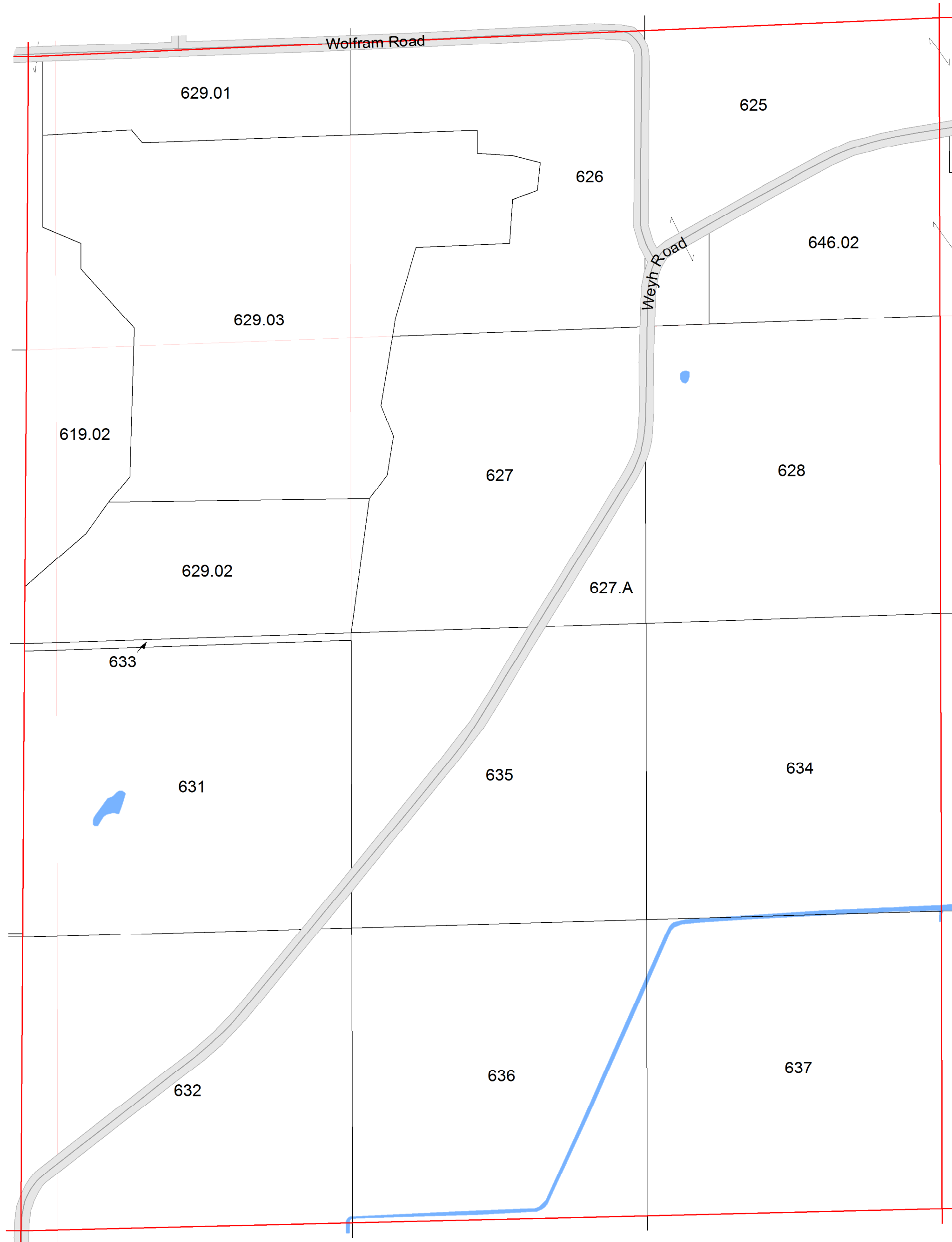


R7E					R8E				
3	2	1	6	5	4	3	2	1	
10	11	12	7	8	9	10	11	12	
15	14	13	18	17	16	15	14	13	
22	23	24	19	20	21	22	23	24	T13N
27	26	25	30	29	28	27	26	25	
34	35	36	31	32	33	34	35	36	
			5	4	3	2	1		T12N
					10	11	12		

SEE SECTION 18 TOWN OF LEWISTON

SEE SECTION 24 TOWN OF LEWISTON

SEE SECTION 20 TOWN OF LEWISTON

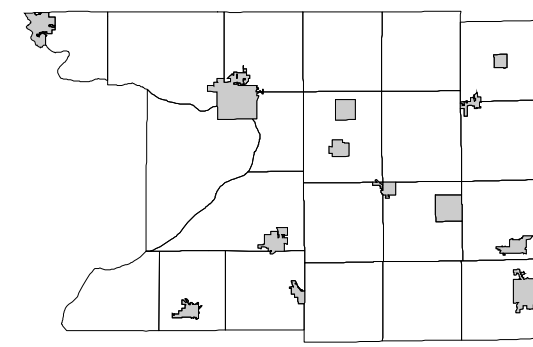


SEE SECTION 30 TOWN OF LEWISTON

# TOWN OF LEWISTON

## SECTION 20 T13N R8E

1 inch = 400 feet 1:4,800

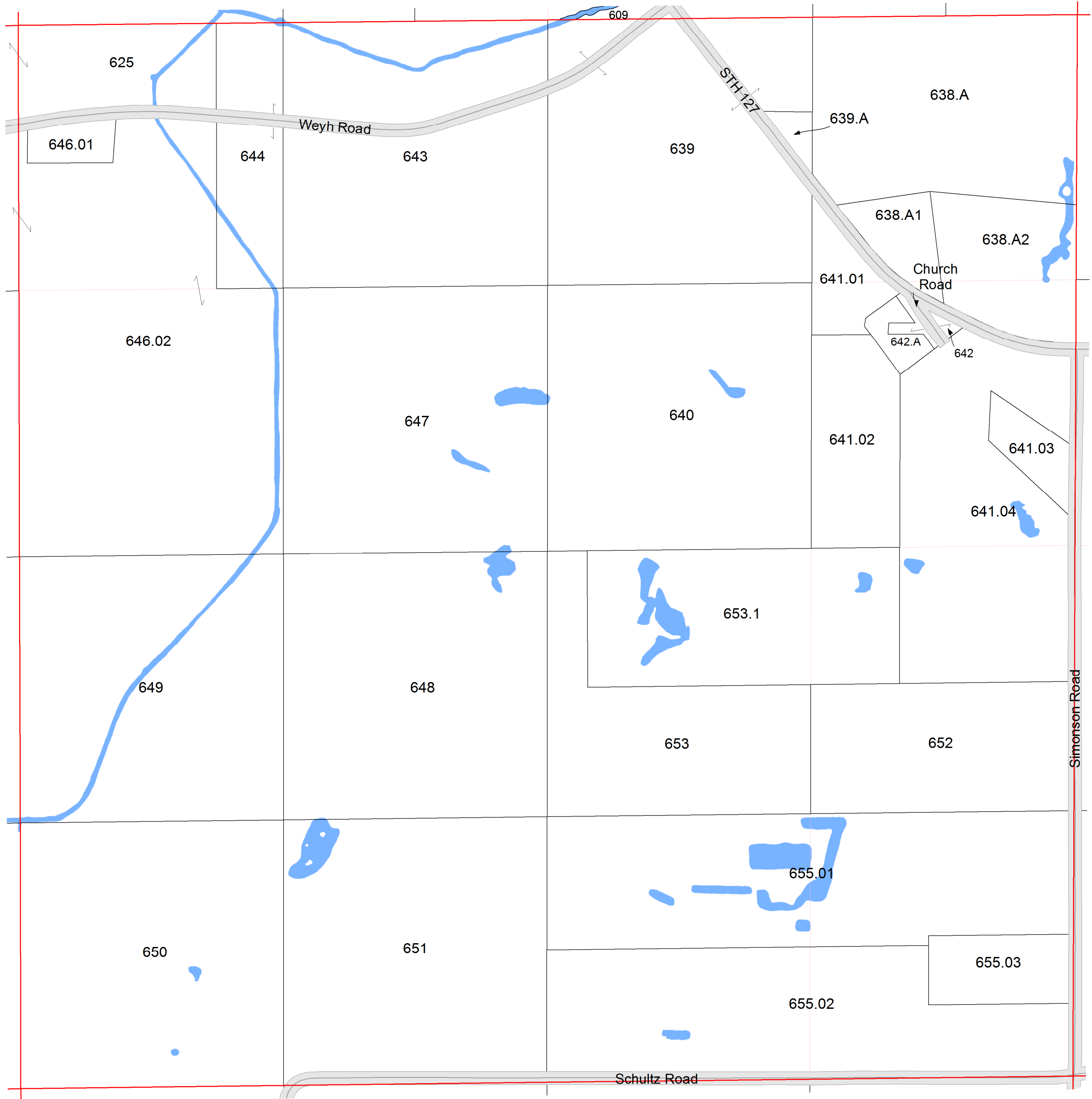


R7E					R8E				
3	2	1	6	5	4	3	2	1	
10	11	12	7	8	9	10	11	12	
15	14	13	18	17	16	15	14	13	
22	23	24	19	20	21	22	23	24	T13N
27	26	25	30	29	28	27	26	25	
34	35	36	31	32	33	34	35	36	
			5	4	3	2	1		T12N
						10	11	12	

SEE SECTION 17 TOWN OF LEWISTON

SEE SECTION 19 TOWN OF LEWISTON

SEE SECTION 21 TOWN OF LEWISTON

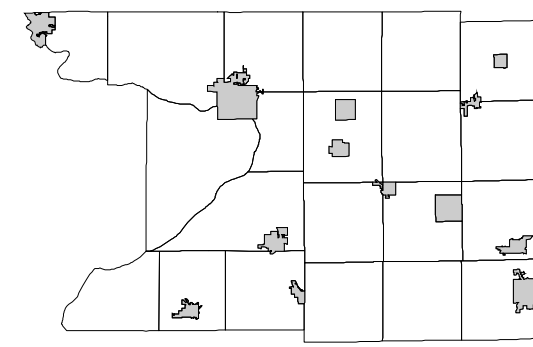


SEE SECTION 29 TOWN OF LEWISTON

# TOWN OF LEWISTON

## SECTION 21 T13N R8E

1 inch = 400 feet 1:4,800



R7E					R8E				
3	2	1	6	5	4	3	2	1	
10	11	12	7	8	9	10	11	12	
15	14	13	18	17	16	15	14	13	
22	23	24	19	20	21	22	23	24	T13N
27	26	25	30	29	28	27	26	25	
34	35	36	31	32	33	34	35	36	
			5	4	3	2	1		T12N
					10	11	12		

SEE SECTION 16 TOWN OF LEWISTON

SEE SECTION 20 TOWN OF LEWISTON

SEE SECTION 22 TOWN OF LEWISTON

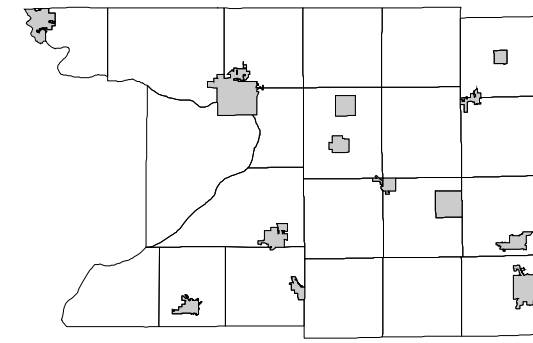


SEE SECTION 28 TOWN OF LEWISTON

# TOWN OF LEWISTON

## SECTION 22 T13N R8E

1 inch = 400 feet 1:4,800



R7E					R8E				
3	2	1	6	5	4	3	2	1	
10	11	12	7	8	9	10	11	12	
15	14	13	18	17	16	15	14	13	
22	23	24	19	20	21	22	23	24	T13N
27	26	25	30	29	28	27	26	25	
34	35	36	31	32	33	34	35	36	
			5	4	3	2	1		T12N
						10	11	12	

SEE SECTION 15 TOWN OF LEWISTON

SEE SECTION 21 TOWN OF LEWISTON

SEE SECTION 23 TOWN OF LEWISTON



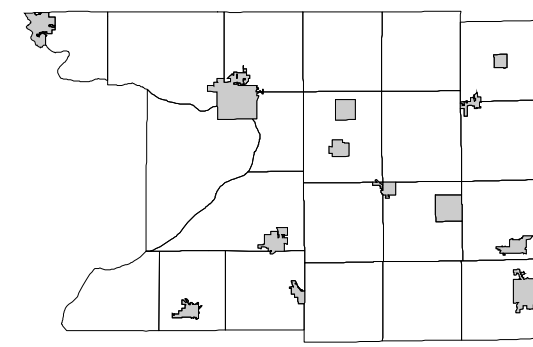
SEE SECTION 27 TOWN OF LEWISTON



# TOWN OF LEWISTON

## SECTION 23 T13N R8E

1 inch = 400 feet 1:4,800

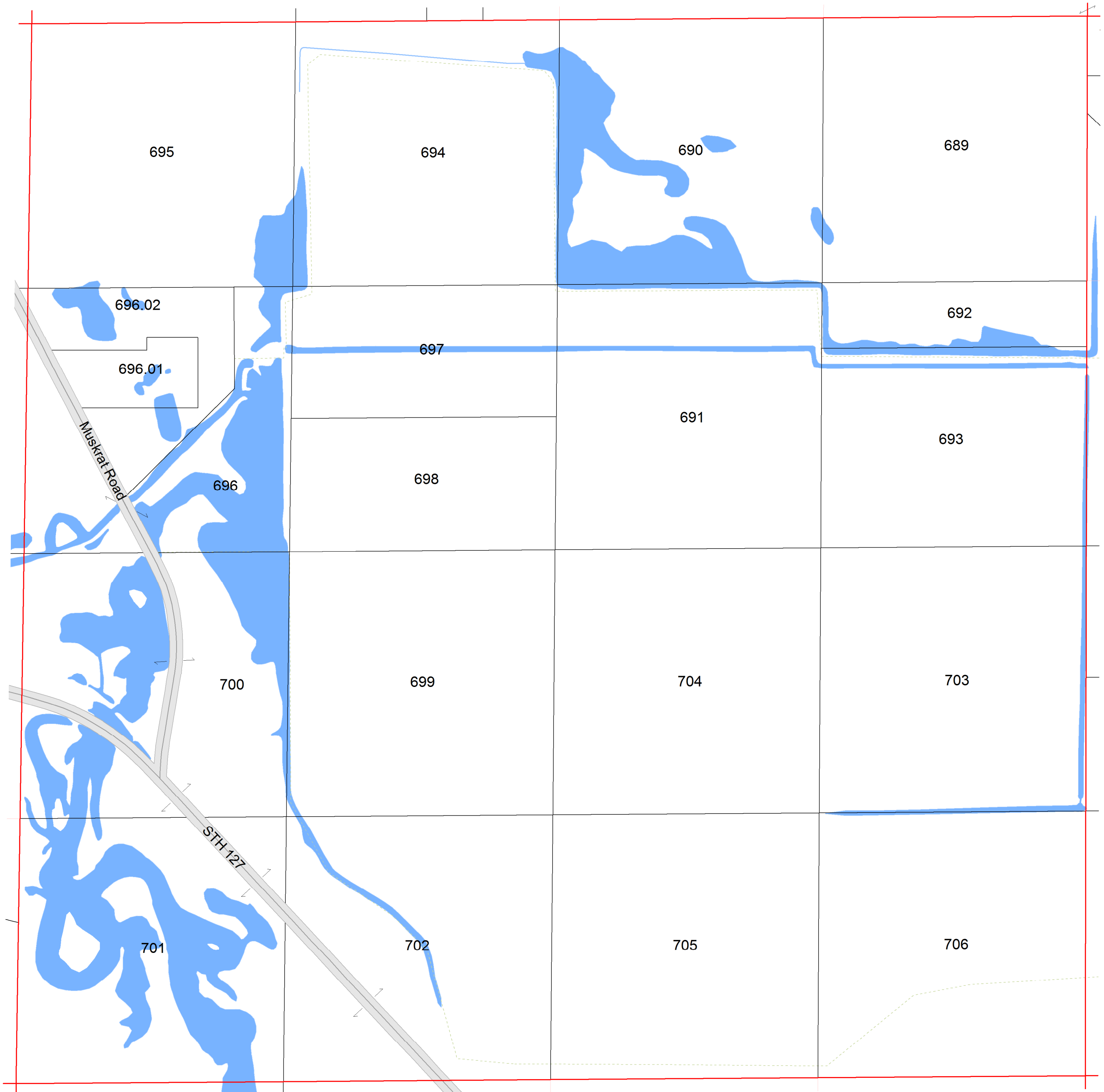


R7E					R8E					
3	2	1	6	5	4	3	2	1		
10	11	12	7	8	9	10	11	12		
15	14	13	18	17	16	15	14	13		
22	23	24	19	20	21	22	23	24	T13N	
27	26	25	30	29	28	27	26	25		
34	35	36	31	32	33	34	35	36		
			5	4	3	2	1		T12N	
						10	11	12		

SEE SECTION 14 TOWN OF LEWISTON

SEE SECTION 22 TOWN OF LEWISTON

SEE SECTION 24 TOWN OF LEWISTON

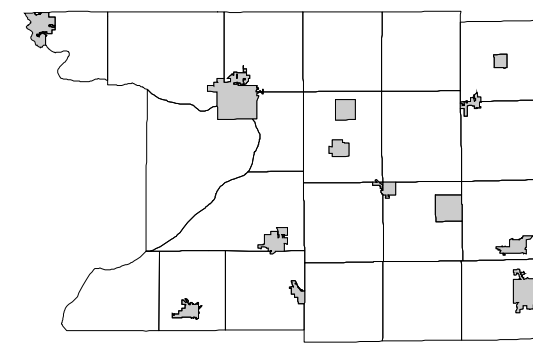


SEE SECTION 26 TOWN OF LEWISTON

# TOWN OF LEWISTON

## SECTION 24 T13N R8E

1 inch = 400 feet 1:4,800



R7E				R8E					
3	2	1	6	5	4	3	2	1	
10	11	12	7	8	9	10	11	12	
15	14	13	18	17	16	15	14	13	
22	23	24	19	20	21	22	23	24	T13N
27	26	25	30	29	28	27	26	25	
34	35	36	31	32	33	34	35	36	
			5	4	3	2	1		T12N
					10	11	12		

SEE SECTION 13 TOWN OF LEWISTON

SEE SECTION 23 TOWN OF LEWISTON

SEE SECTION 19 TOWN OF FORT WINNEBAGO

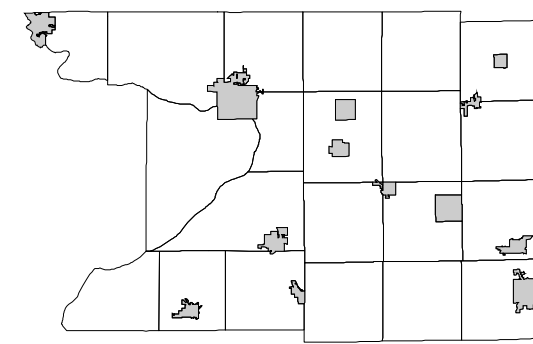


SEE SECTION 25 TOWN OF LEWISTON

# TOWN OF LEWISTON

## SECTION 25 T13N R8E

1 inch = 400 feet 1:4,800



R7E					R8E				
3	2	1	6	5	4	3	2	1	
10	11	12	7	8	9	10	11	12	
15	14	13	18	17	16	15	14	13	
22	23	24	19	20	21	22	23	24	T13N
27	26	25	30	29	28	27	26	25	
34	35	36	31	32	33	34	35	36	
			5	4	3	2	1		T12N
					10	11	12		

SEE SECTION 24 TOWN OF LEWISTON

SEE SECTION 26 TOWN OF LEWISTON

SEE SECTION 30 TOWN OF FORT WINNEBAGO

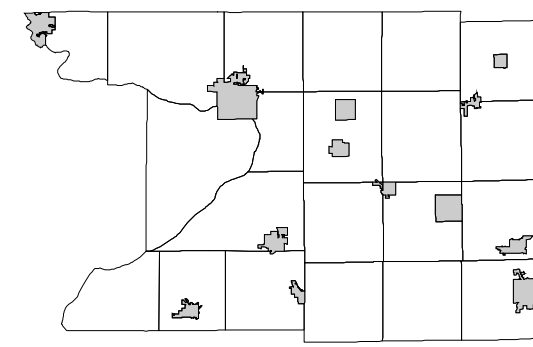


SEE SECTION 36 TOWN OF LEWISTON

# TOWN OF LEWISTON

## SECTION 26 T13N R8E

1 inch = 400 feet 1:4,800

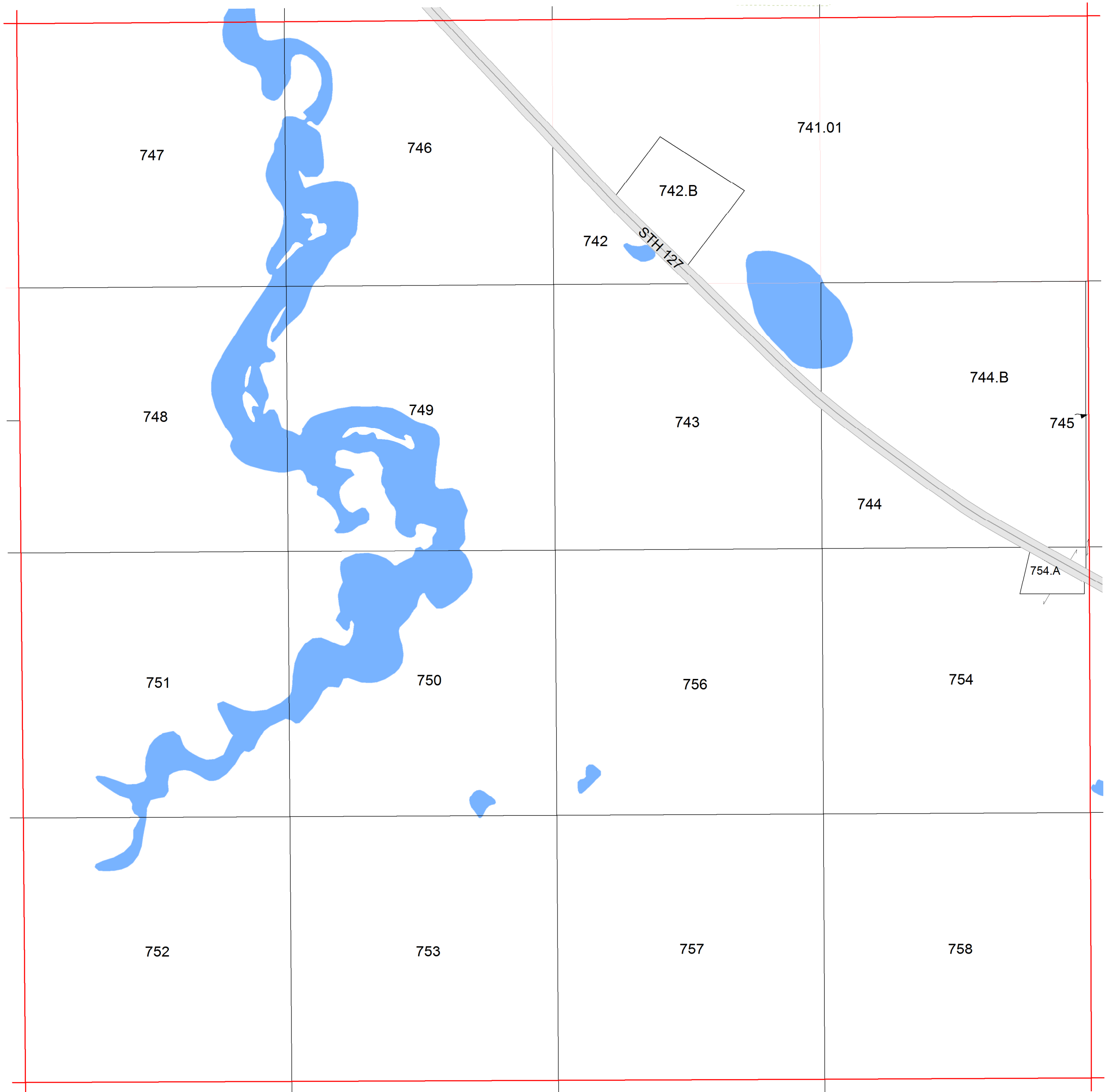


R7E					R8E				
3	2	1	6	5	4	3	2	1	
10	11	12	7	8	9	10	11	12	
15	14	13	18	17	16	15	14	13	
22	23	24	19	20	21	22	23	24	T13N
27	26	25	30	29	28	27	28	25	
34	35	36	31	32	33	34	35	36	
			5	4	3	2	1		T12N
					10	11	12		

SEE SECTION 23 TOWN OF LEWISTON

SEE SECTION 27 TOWN OF LEWISTON

SEE SECTION 25 TOWN OF LEWISTON

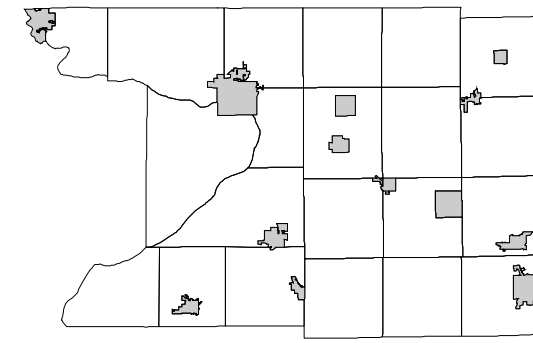


SEE SECTION 35 TOWN OF LEWISTON

# TOWN OF LEWISTON

## SECTION 27 T13N R8E

1 inch = 400 feet 1:4,800



R7E					R8E				
3	2	1	6	5	4	3	2	1	
10	11	12	7	8	9	10	11	12	
15	14	13	18	17	16	15	14	13	
22	23	24	19	20	21	22	23	24	T13N
27	26	25	30	29	28	27	26	25	
34	35	36	31	32	33	34	35	36	
			5	4	3	2	1		T12N
					10	11	12		

SEE SECTION 22 TOWN OF LEWISTON

SEE SECTION 28 TOWN OF LEWISTON

SEE SECTION 26 TOWN OF LEWISTON

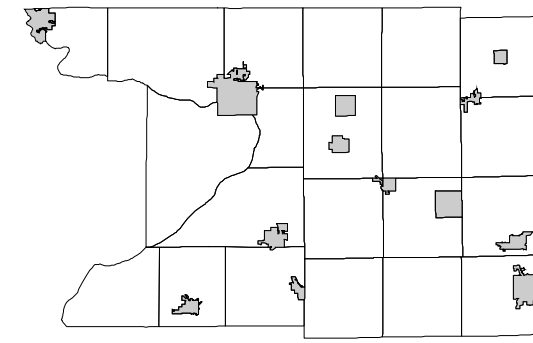


SEE SECTION 34 TOWN OF LEWISTON

# TOWN OF LEWISTON

## SECTION 28 T13N R8E

1 inch = 400 feet 1:4,800



R7E					R8E				
3	2	1	6	5	4	3	2	1	
10	11	12	7	8	9	10	11	12	
15	14	13	18	17	16	15	14	13	
22	23	24	19	20	21	22	23	24	T13N
27	26	25	30	29	28	27	26	25	
34	35	36	31	32	33	34	35	36	
			5	4	3	2	1		T12N
					10	11	12		

SEE SECTION 21 TOWN OF LEWISTON

SEE SECTION 29 TOWN OF LEWISTON

SEE SECTION 27 TOWN OF LEWISTON

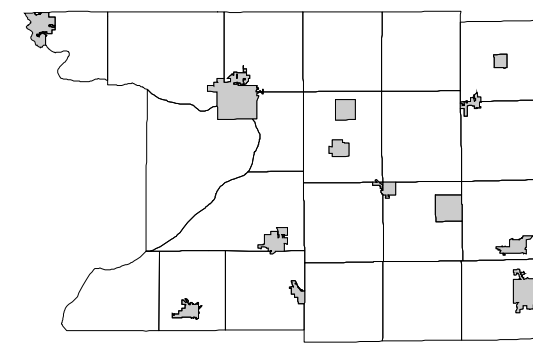


SEE SECTION 33 TOWN OF LEWISTON

# TOWN OF LEWISTON

## SECTION 29 T13N R8E

1 inch = 400 feet 1:4,800



R7E					R8E				
3	2	1	6	5	4	3	2	1	
10	11	12	7	8	9	10	11	12	
15	14	13	18	17	16	15	14	13	
22	23	24	19	20	21	22	23	24	T13N
27	26	25	30	28	27	26	25		
			31	32	33	34	35	36	
			5	4	3	2	1		T12N
					10	11	12		

SEE SECTION 20 TOWN OF LEWISTON

SEE SECTION 30 TOWN OF LEWISTON

SEE SECTION 28 TOWN OF LEWISTON



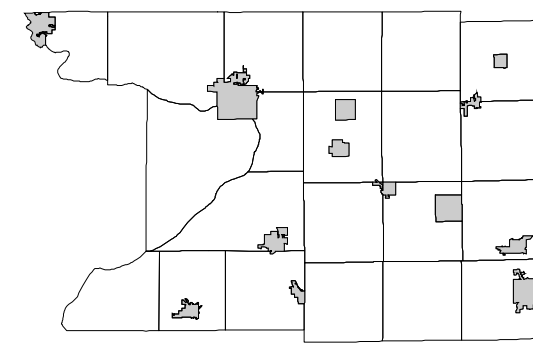
SEE SECTION 32 TOWN OF LEWISTON



# TOWN OF LEWISTON

## SECTION 30 T13N R8E

1 inch = 400 feet 1:4,800



R7E					R8E				
3	2	1	6	5	4	3	2	1	
10	11	12	7	8	9	10	11	12	
15	14	13	18	17	16	15	14	13	
22	23	24	19	20	21	22	23	24	T13N
27	26	25	30	29	28	27	26	25	
34	35	36	31	32	33	34	35	36	
			5	4	3	2	1		T12N
					10	11	12		

SEE SECTION 19 TOWN OF LEWISTON

SEE SECTION 25 TOWN OF LEWISTON

SEE SECTION 29 TOWN OF LEWISTON

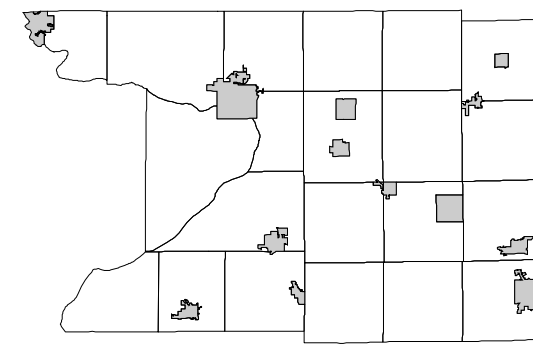


SEE SECTION 31 TOWN OF LEWISTON

# TOWN OF LEWISTON

## SECTION 31 T13N R8E

1 inch = 400 feet 1:4,800

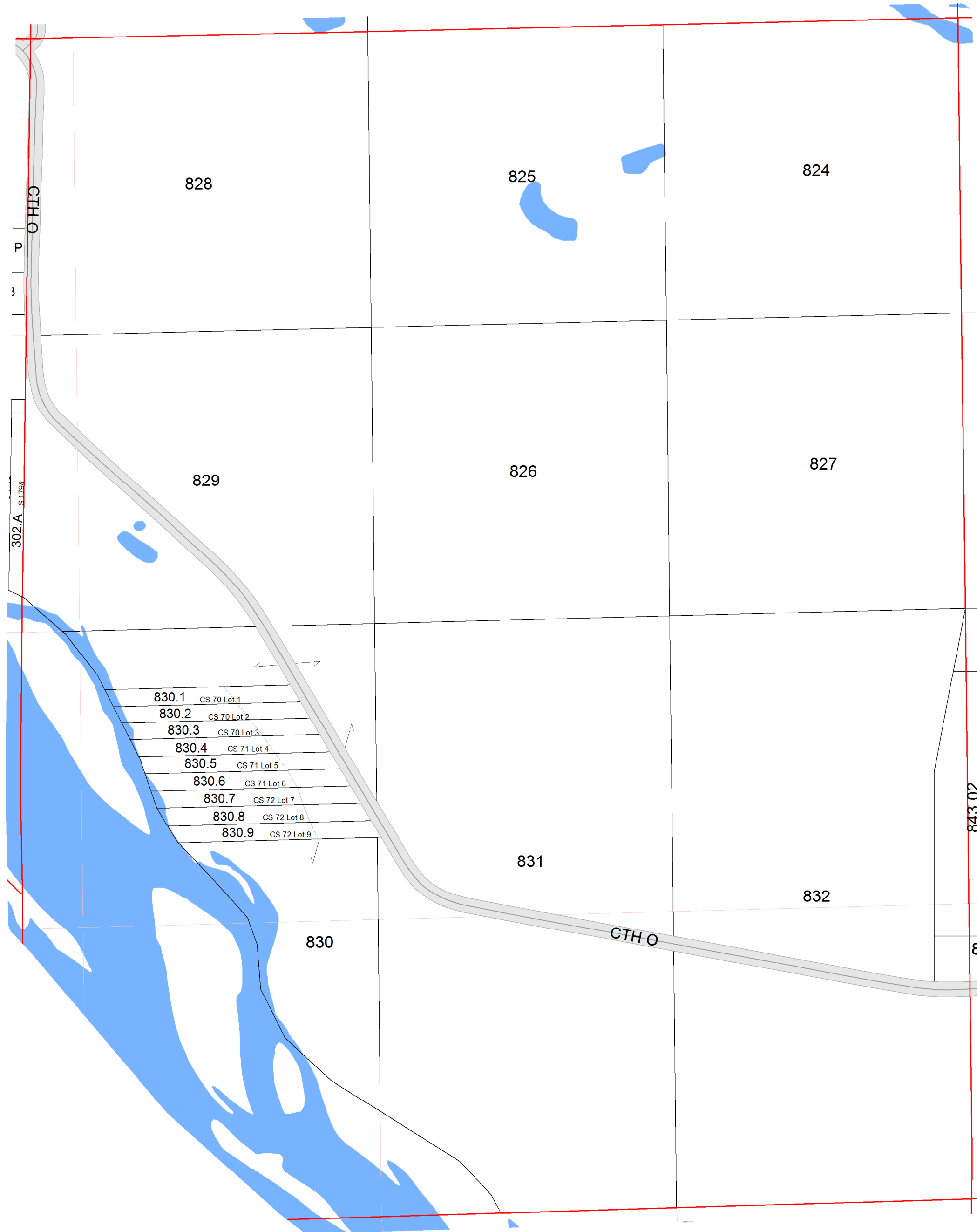


R7E					R8E				
3	2	1	6	5	4	3	2	1	
10	11	12	7	8	9	10	11	12	
15	14	13	18	17	16	15	14	13	
22	23	24	19	20	21	22	23	24	T13N
27	26	25	30	29	28	27	26	25	
			31	32	33	34	35	36	
					5	4	3	2	1
									T12N
						10	11	12	

SEE SECTION 30 TOWN OF LEWISTON

SEE SECTION 36 TOWN OF LEWISTON

SEE SECTION 32 TOWN OF LEWISTON

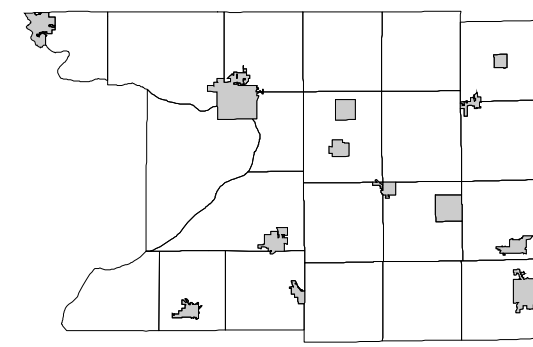


SEE SECTION 06 TOWN OF LEWISTON

# TOWN OF LEWISTON

## SECTION 32 T13N R8E

1 inch = 400 feet 1:4,800

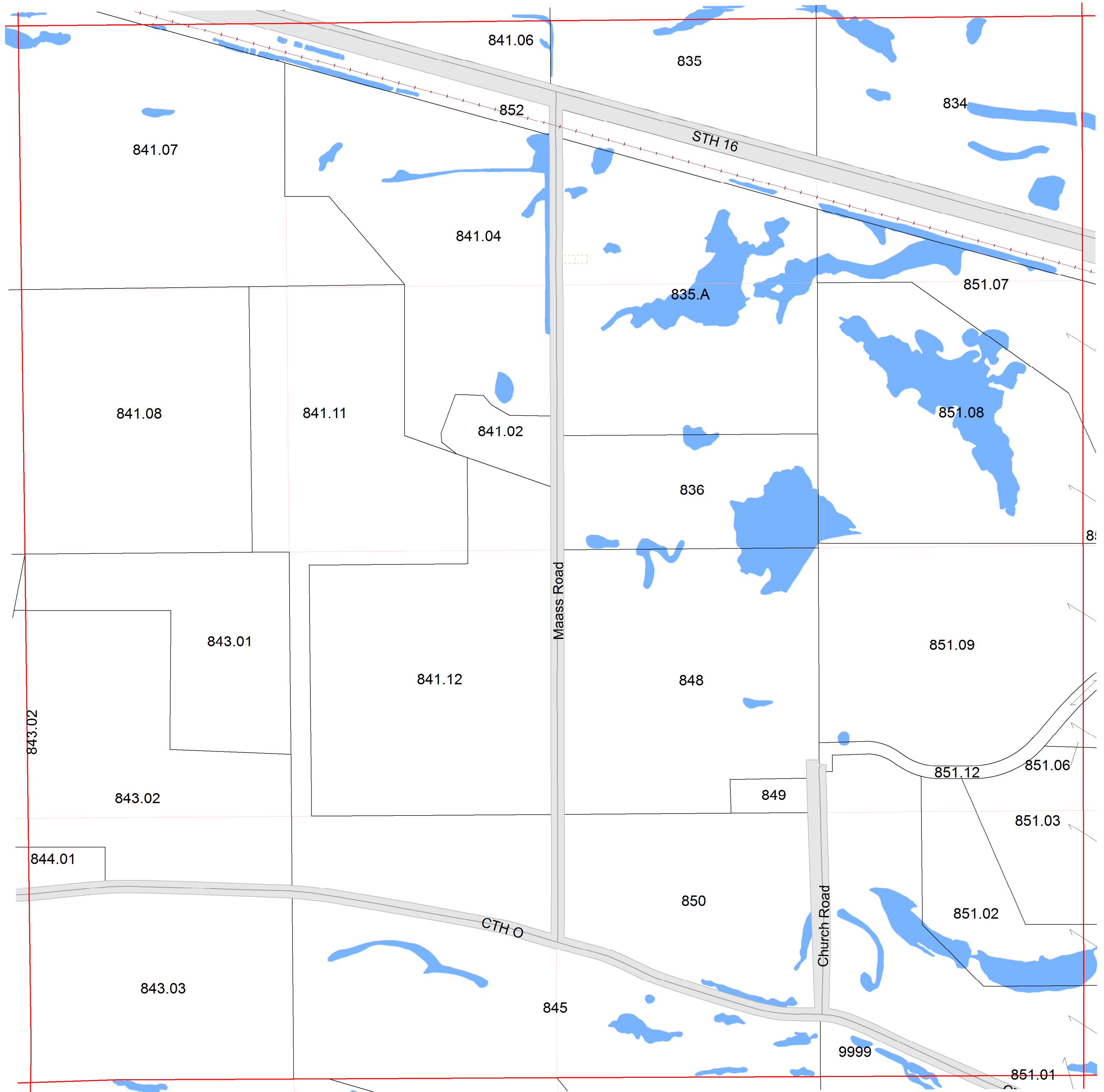


R7E					R8E					
3	2	1	6	5	4	3	2	1		
10	11	12	7	8	9	10	11	12		
15	14	13	18	17	16	15	14	13		
22	23	24	19	20	21	22	23	24	T13N	
27	26	25	30	29	28	27	26	25		
34	35	36	31	32	33	34	35	36		
			5	4	3	2	1		T12N	
						10	11	12		

SEE SECTION 29 TOWN OF LEWISTON

SEE SECTION 31 TOWN OF LEWISTON

SEE SECTION 33 TOWN OF LEWISTON

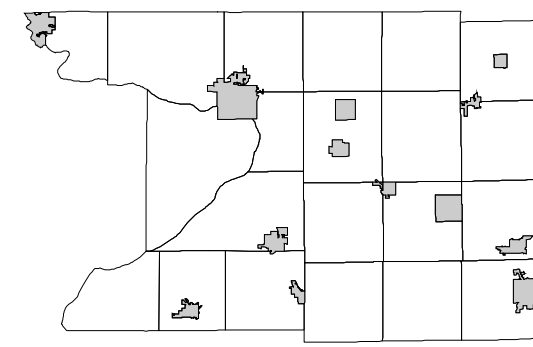


SEE SECTION 05 TOWN OF LEWISTON

# TOWN OF LEWISTON

## SECTION 33 T13N R8E

1 inch = 400 feet 1:4,800

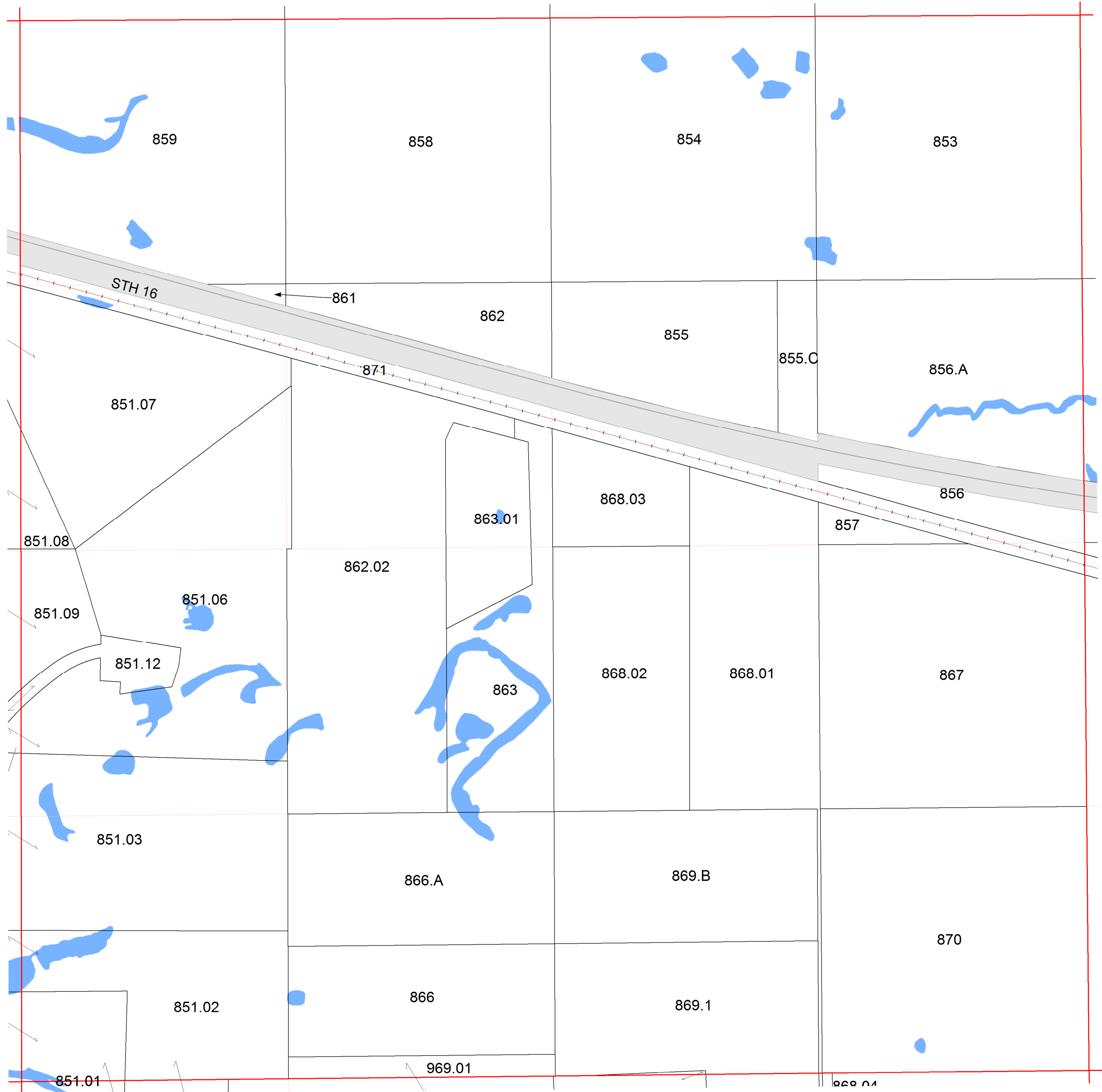


R7E					R8E					
3	2	1	6	5	4	3	2	1		
10	11	12	7	8	9	10	11	12		
15	14	13	18	17	16	15	14	13		
22	23	24	19	20	21	22	23	24		T13N
27	26	25	30	29	28	27	26	25		
34	35	36	31	32	33	34	35	36		
			5	4	3	2	1			T12N
						10	11	12		

SEE SECTION 28 TOWN OF LEWISTON

SEE SECTION 32 TOWN OF LEWISTON

SEE SECTION 34 TOWN OF LEWISTON

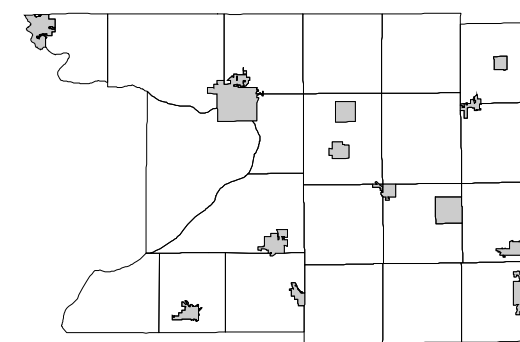


SEE SECTION 04 TOWN OF LEWISTON

# TOWN OF LEWISTON

## SECTION 34 T13N R8E

1 inch = 400 feet 1:4,800

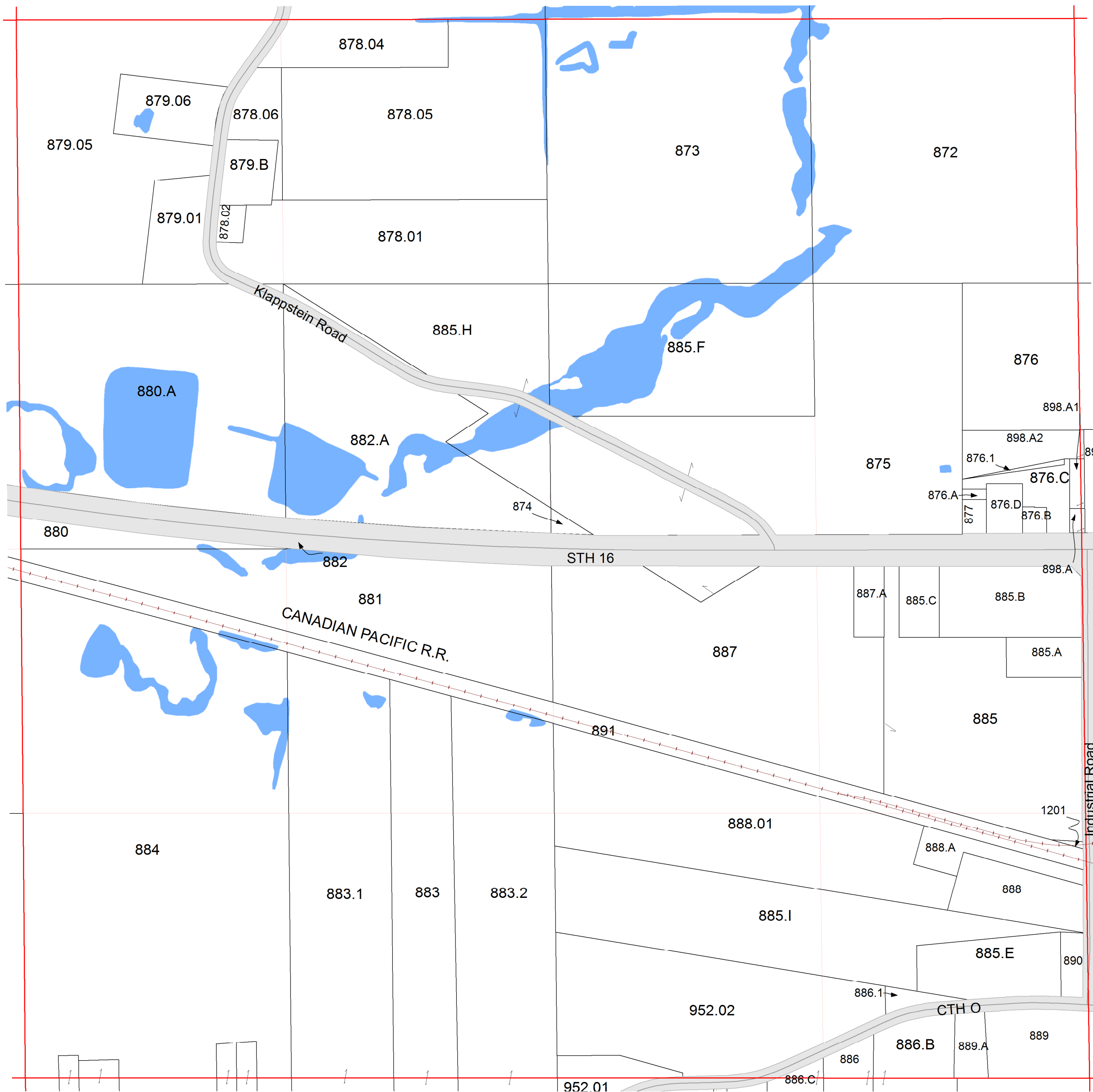


R7E					R8E					R9E				
3	2	1	6	5	4	3	2	1						
10	11	12	7	8	9	10	11	12						
15	14	13	18	17	16	15	14	13						
22	23	24	19	20	21	22	23	24					T13N	
27	26	25	30	29	28	27	26	25						
34	35	36	31	32	33	34	35	36						
			5	4	3	2	1						T12N	

SEE SECTION 27 TOWN OF LEWISTON

SEE SECTION 33 TOWN OF LEWISTON

SEE SECTION 35 TOWN OF LEWISTON

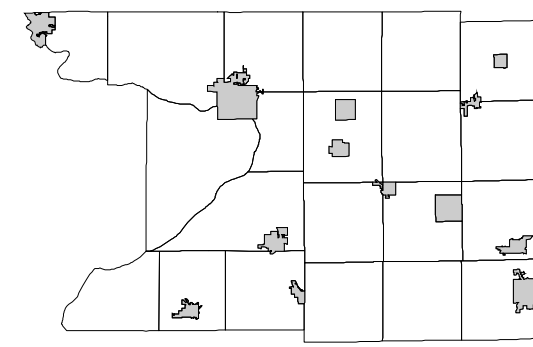


SEE SECTION 03 TOWN OF LEWISTON

# TOWN OF LEWISTON

## SECTION 35 T13N R8E

1 inch = 400 feet 1:4,800

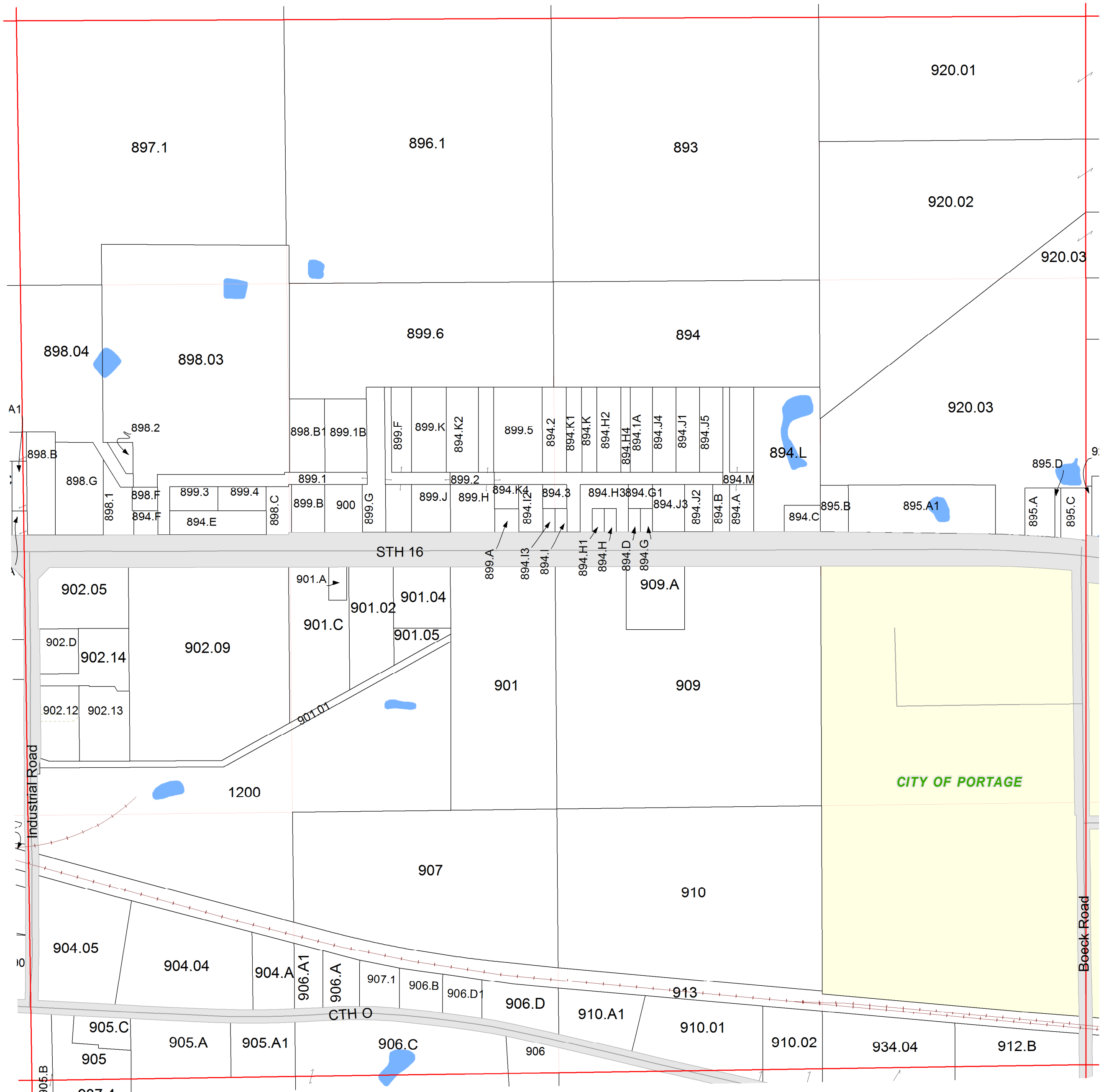


R7E					R8E					
3	2	1	6	5	4	3	2	1		
10	11	12	7	8	9	10	11	12		
15	14	13	18	17	16	15	14	13		
22	23	24	19	20	21	22	23	24	T13N	
27	26	25	30	29	28	27	26	25		
34	35	36	31	32	33	34	35	36		
			5	4	3	2	1		T12N	
						10	11	12		

SEE SECTION 26 TOWN OF LEWISTON

SEE SECTION 34 TOWN OF LEWISTON

SEE CITY OF PORTAGE



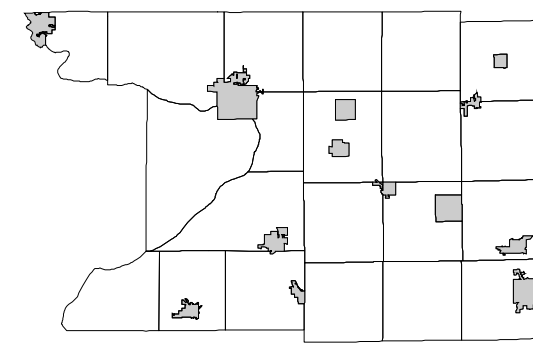
SEE SECTION 02 TOWN OF LEWISTON



# TOWN OF LEWISTON

## SECTION 36 T13N R8E

1 inch = 400 feet 1:4,800



R7E					R8E				
3	2	1	6	5	4	3	2	1	
10	11	12	7	8	9	10	11	12	
15	14	13	18	17	16	15	14	13	
22	23	24	19	20	21	22	23	24	T13N
27	26	25	30	29	28	27	26	25	
34	35	36	31	32	33	34	35	36	
			5	4	3	2	1		T12N
					10	11	12		

SEE SECTION 25 TOWN OF LEWISTON

SEE SECTION 35 TOWN OF LEWISTON

SEE CITY OF PORTAGE



SEE CITY OF PORTAGE