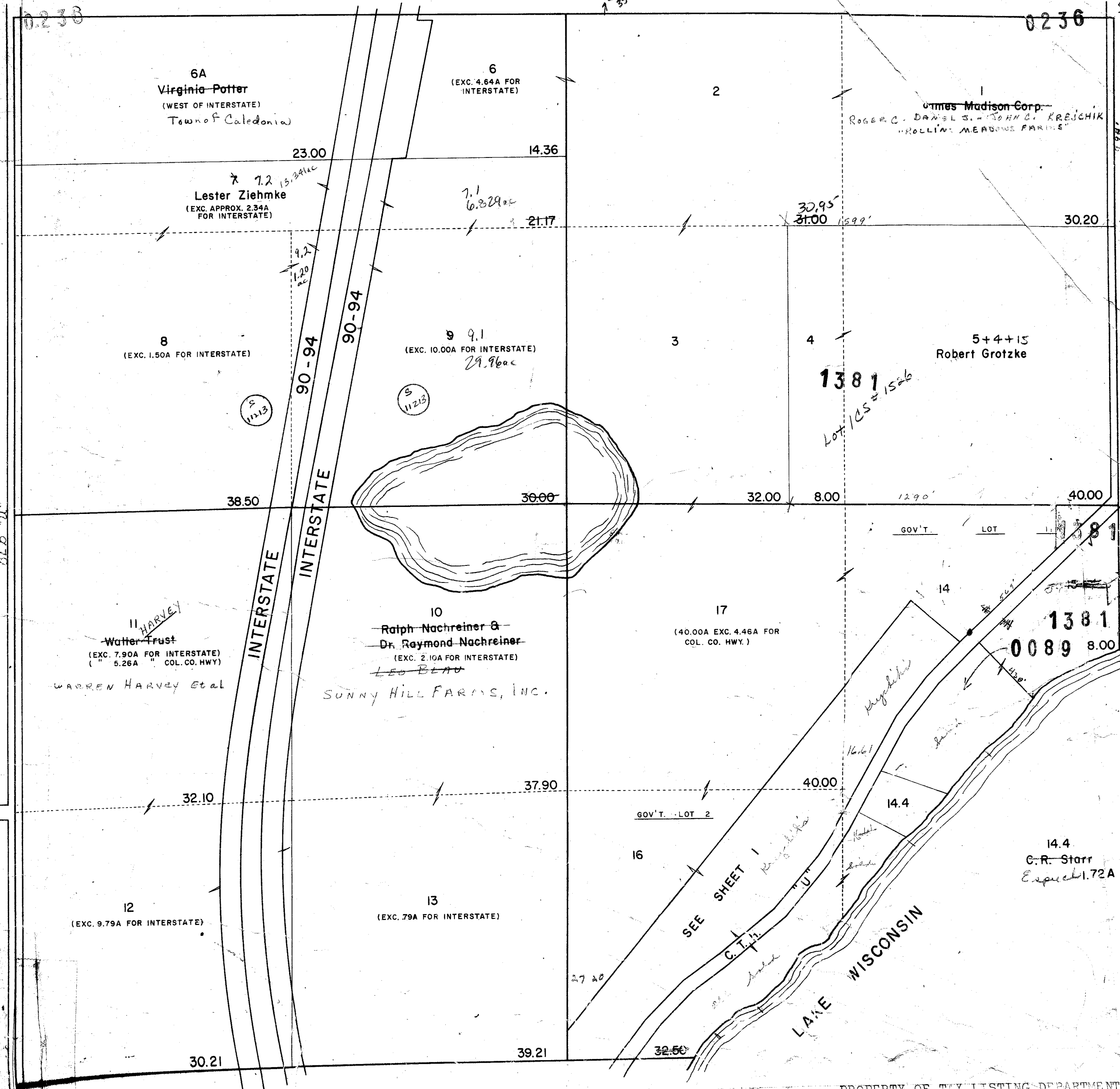


CALEDONIA

SEC. 1 T11N R8E



17. A
218. A
219. A
COL. CO. HWY.
NW1/4 SW1/4 5.26A
NW1/4 SE1/4 4.46A

*Russell, Mary Taylor
conveyance in Dec. 1-11-8 maps
1012 (See Dec. 6-11-9 maps)
R 204-199 sold to 221-1-1-9*

PROPERTY OF TAX LISTING DEPARTMENT

T11N R8E

CALEDONIA

SEC. 1 T11N R8E

JAMES MADISON CORP.

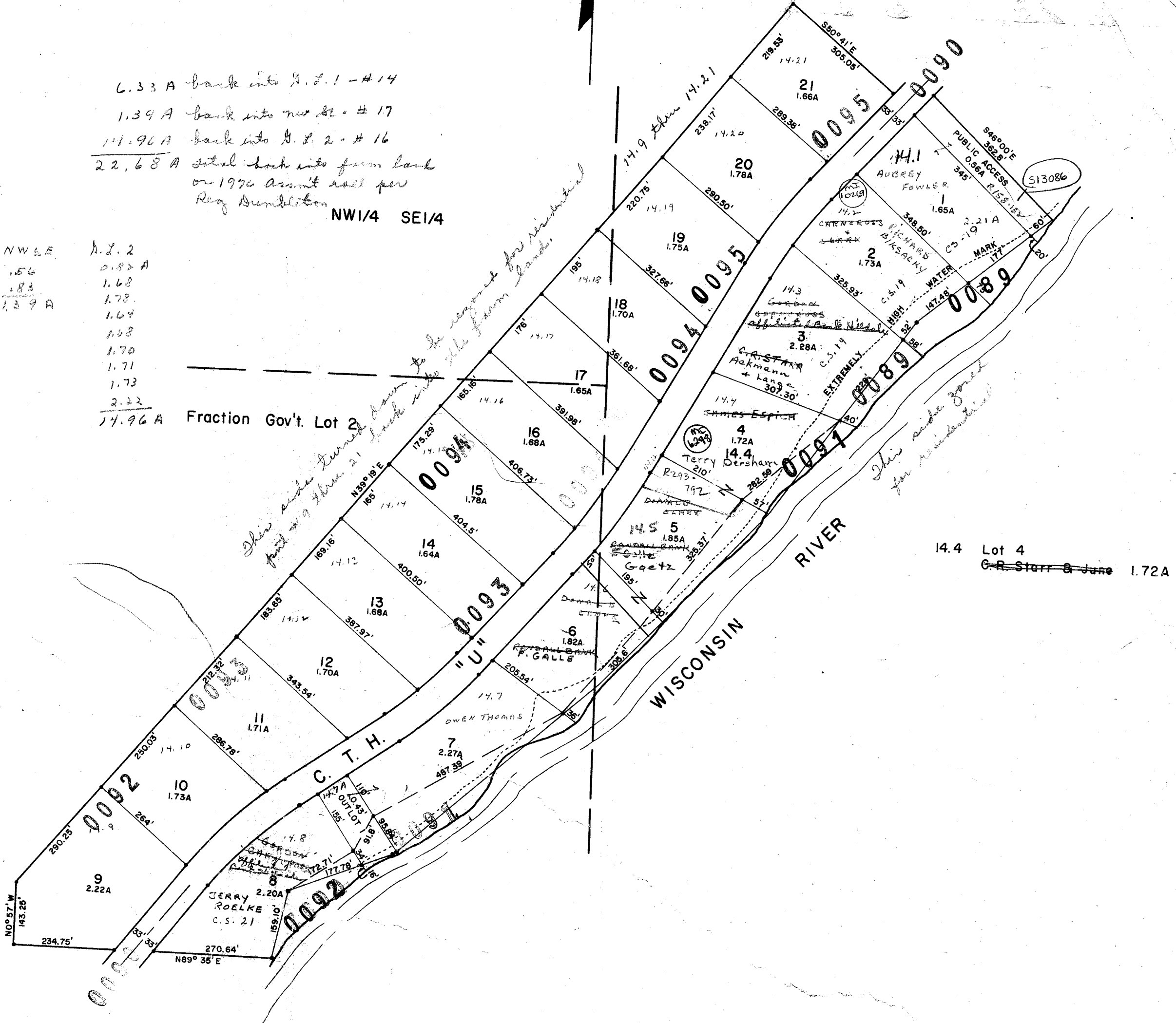
N

Fraction Gov't. Lot 1

6.33 A back into S. 2.1 - #14
 1.39 A back into no. 22 - #17
 111.96 A back into S. 2.2 - #16
 22,68 A total back into farm land
 or 1976 Ass't and per
 Reg. Distribution NW1/4 SE1/4

| S. 2.1 | NW 1/4 | S. 2.2 |
|--------|--------|---------|
| 1.66 A | 1.56 | 0.82 A |
| 1.78 | 1.83 | 1.68 |
| 1.75 | 1.39 A | 1.78 |
| 1.14 | | 1.64 |
| 6.33 A | | 1.63 |
| | | 1.70 |
| | | 1.71 |
| | | 1.73 |
| | | 2.22 |
| | | 14.96 A |

Fraction Gov't. Lot 2



14.4 Lot 4
 G.R. Starr & June 1.72A

Scale 1" = 200'

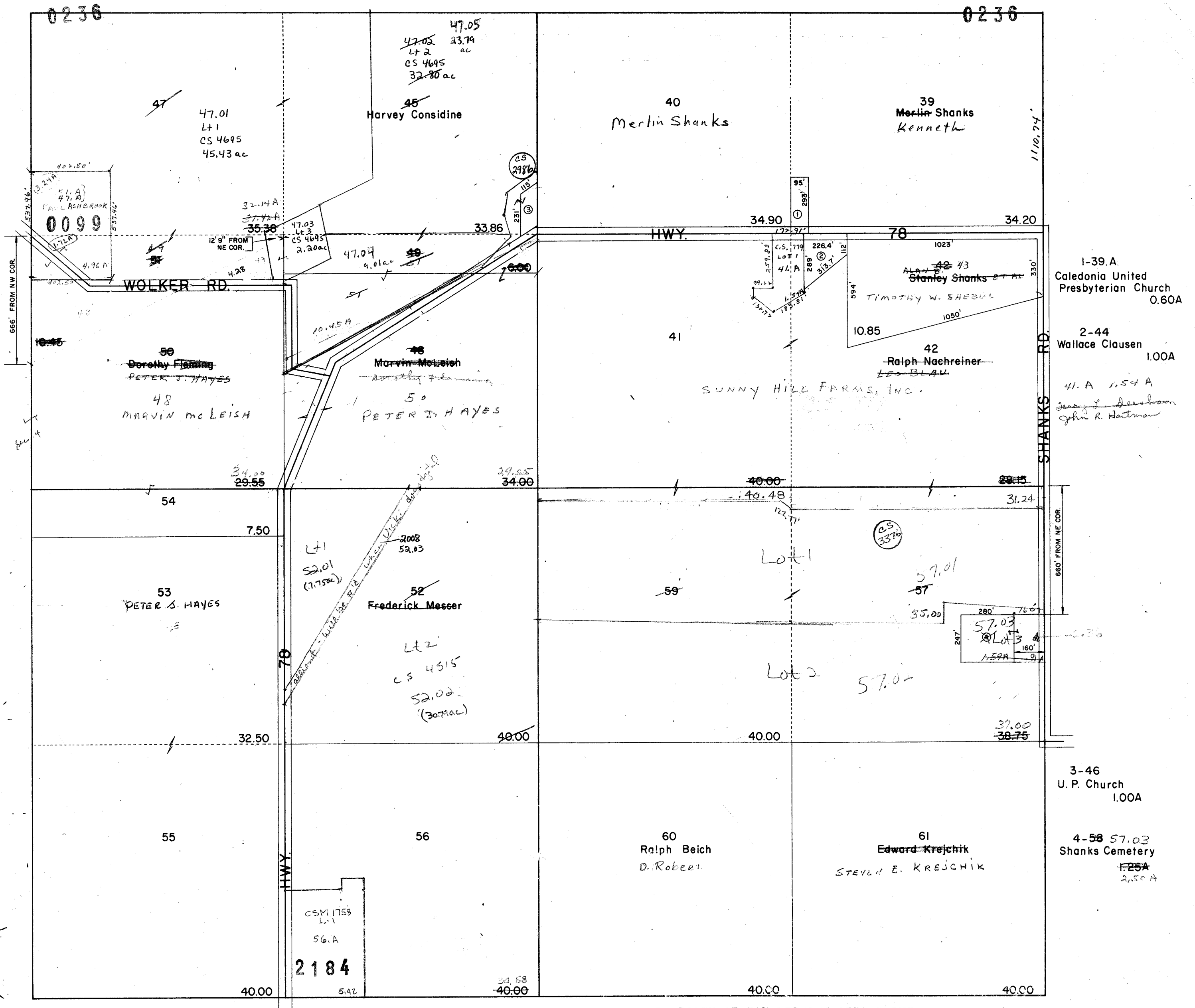
PROPERTY OF TAX LISTING DEPARTMENT

CALEDONIA
SEC. 2 TIIN R8E



CALEDONIA

SEC. 3 T11N R8E

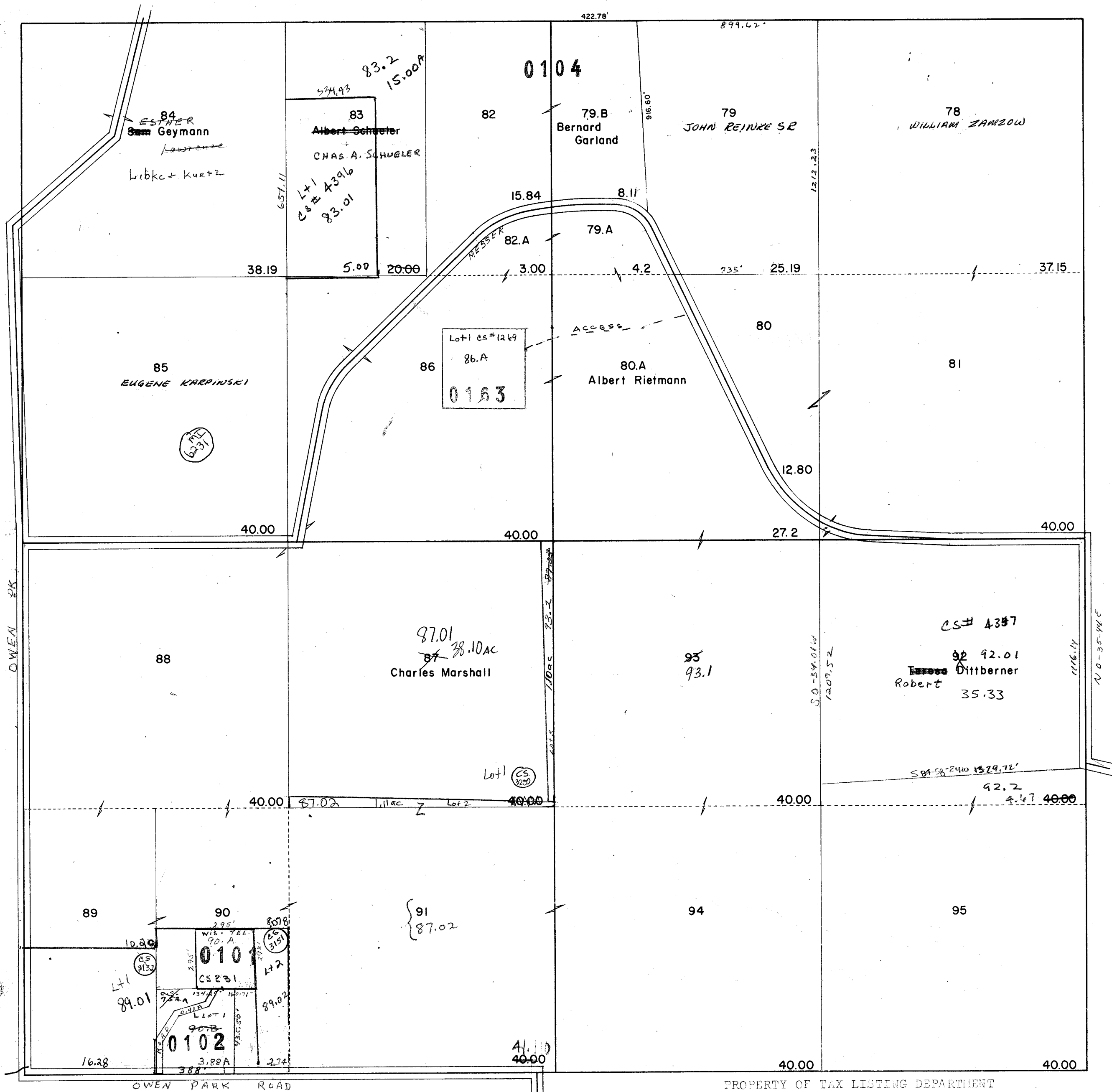


SEC. 4 ~~TIIN~~ R8E

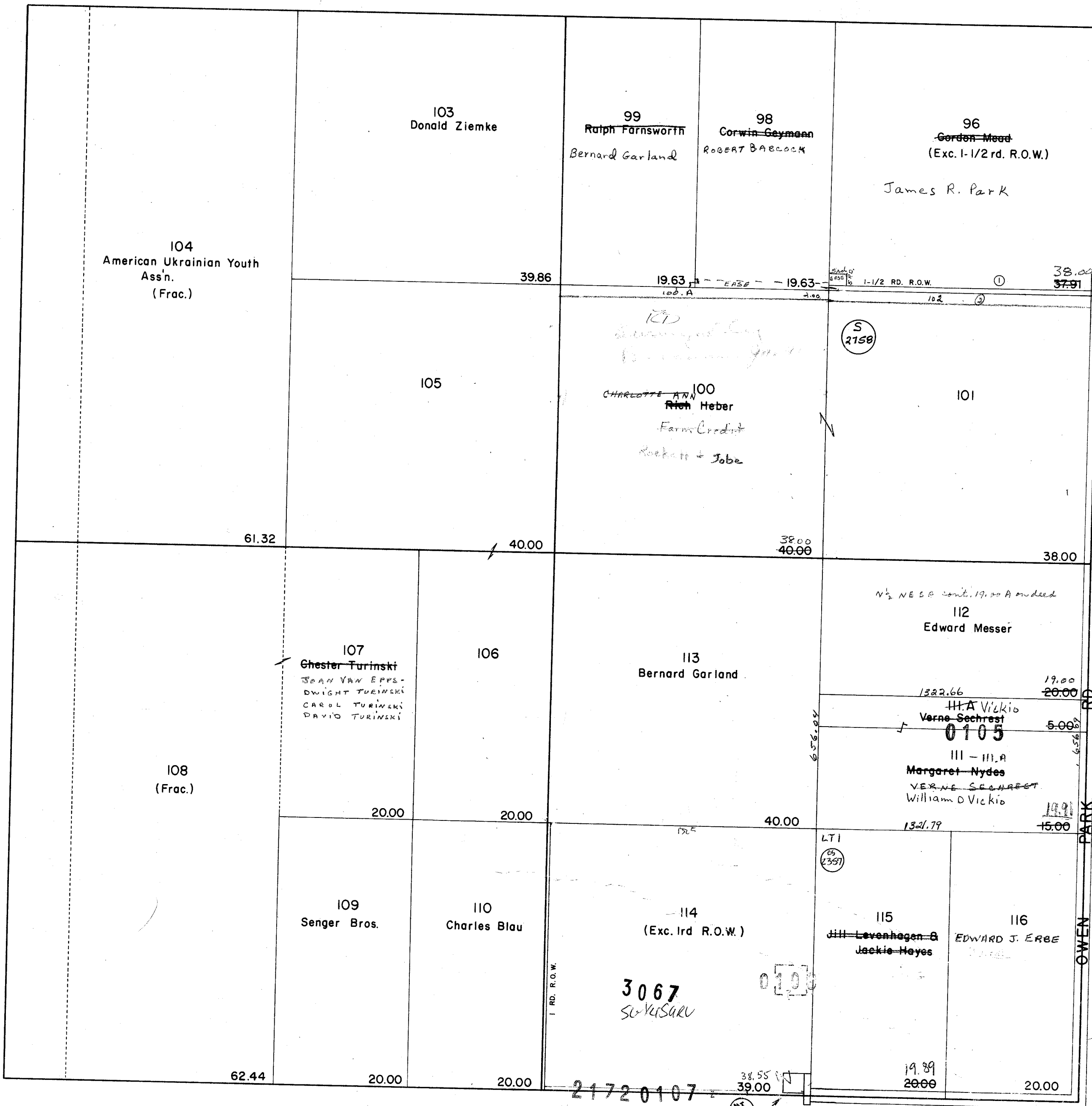


CALEDONIA

SEC. 5 TIIN R8E



CALEDONIA
SEC. 6 TIIN R8E



1-97 Robert Balasack
Gerwin Geymann
.75A

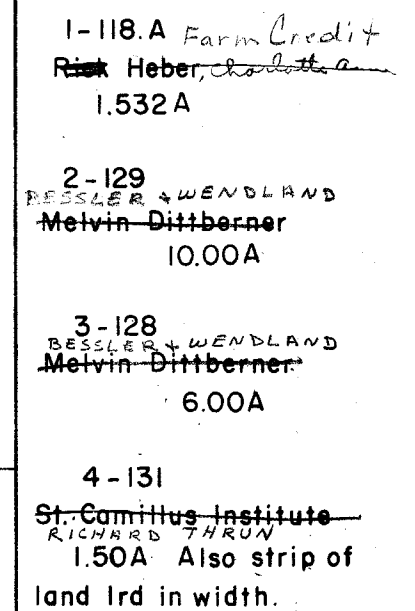
2-102
Rick Heber Charlotte
2.00A

This was changed 1990
due to R365-106
Farm, Co. 117

THE JOURNAL CO. 118.B ~~118.B~~ *Form Credit*
PART OF SECTIONS 687
(.321A SEC. 6) TOTAL ACREAGE .359

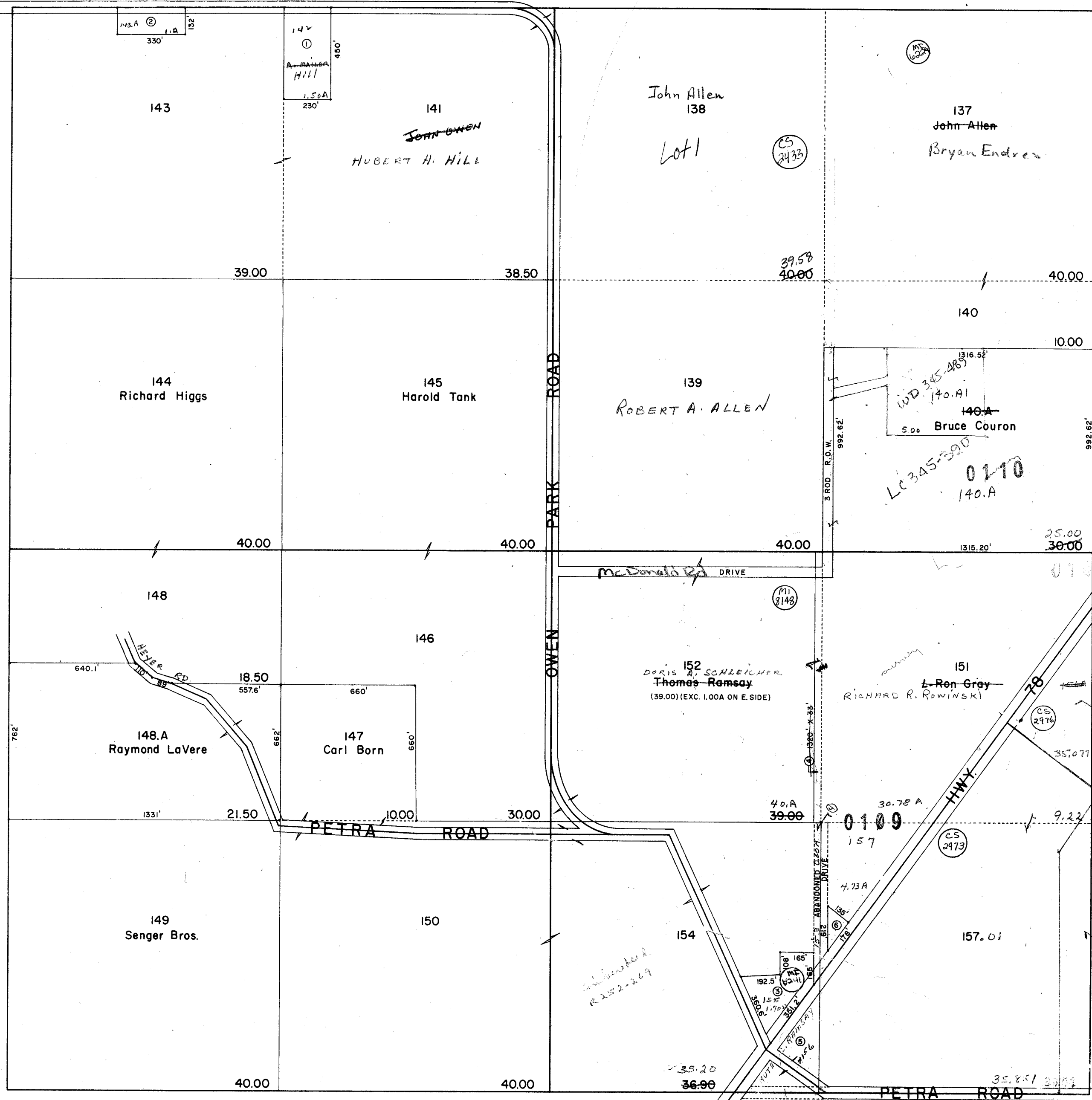
PROPERTY OF TAX LISTING DEPARTMENT

118.B C. A. HEBER
THE JOURNAL CO. - EASE
PART OF SECTIONS 6&7
(.038A SEC. 7) TOTAL ACREAGE .359A
(.321A SEC. 6)



CALEDONIA

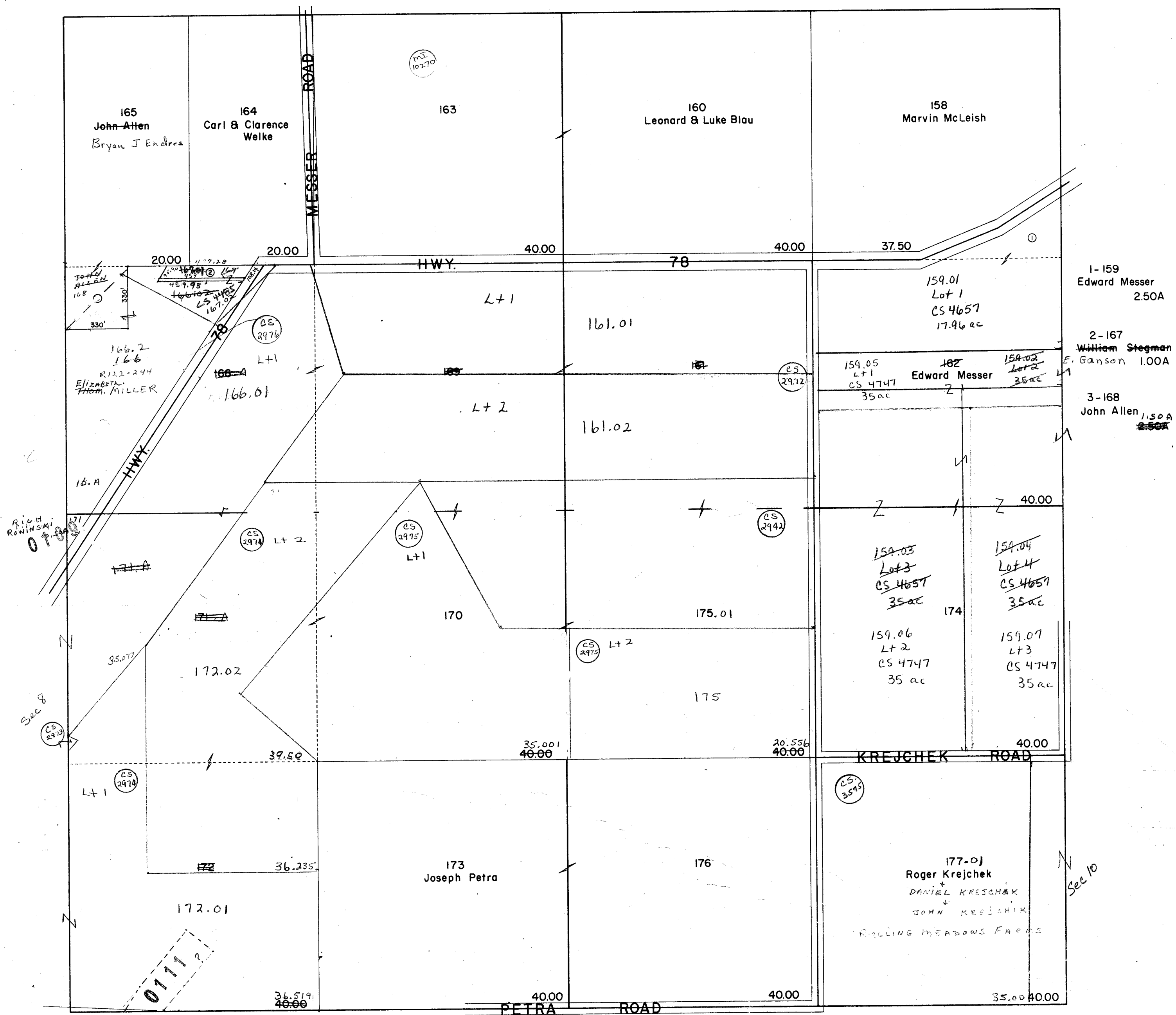
SEC. 8 TIIN R8E



- 1-142 H. Hill
Andrew Moller
1.50A
- 2-143.A
Columbia
Co.
(Owen Memorial Park)
1.00A
- 3-155
August Bachmann
EMERY L.
BENSON 1.7A
- 4-153
Ron Gray + Jerry Gray
RICHARD ROWINSKI
1.00A 0.60A
- 5-156
JAMES
Thomas Ramsay
2.50A
0.80A
- 6-157.A
John Wegner
0.50A
BARBARA ROWINSKI

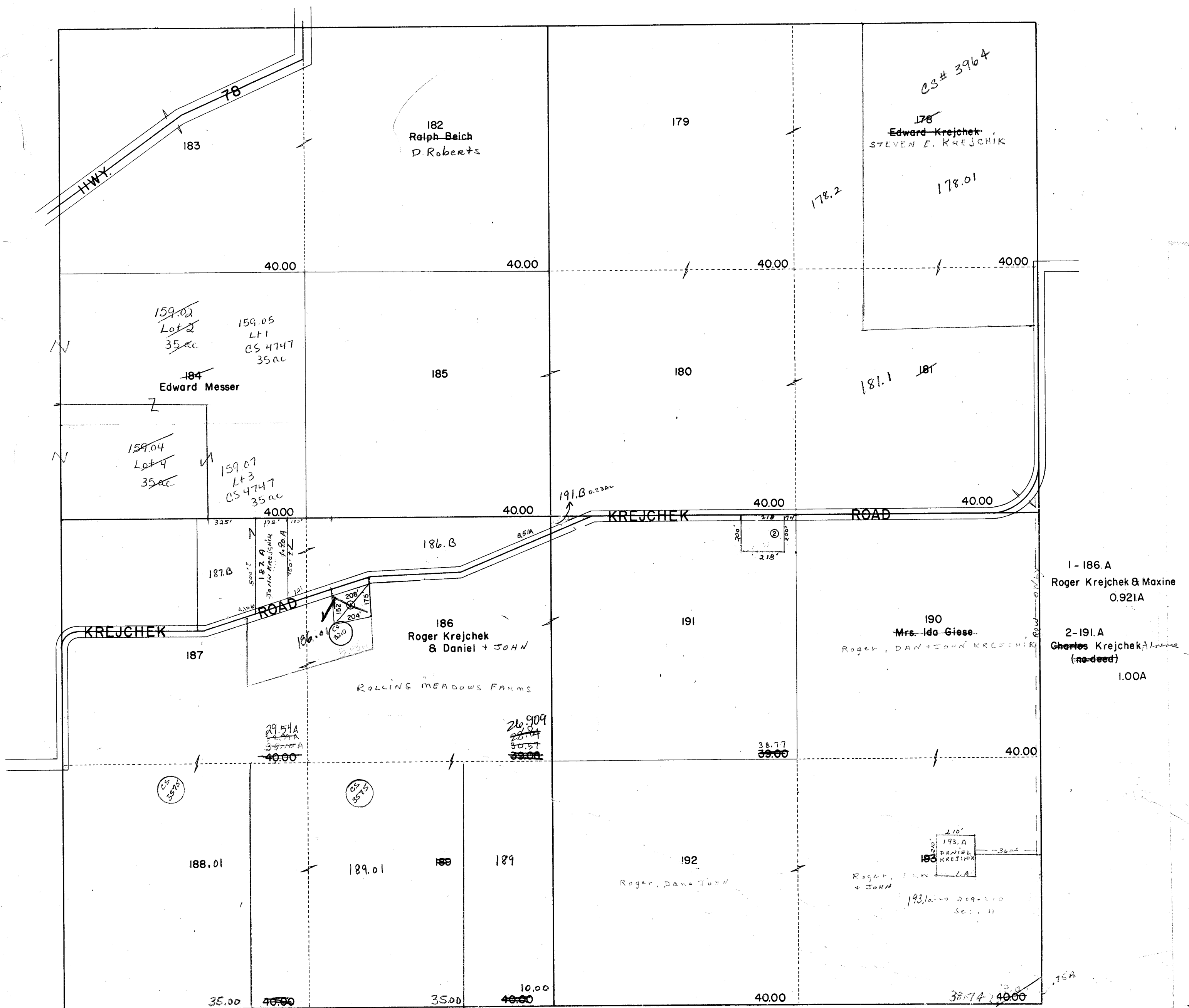
7-157-558+560
CARL BORN DEED
subdivided on E side
into 2 lots NW 1/4

CALEDONIA
SEC. 9 TIIN R8E



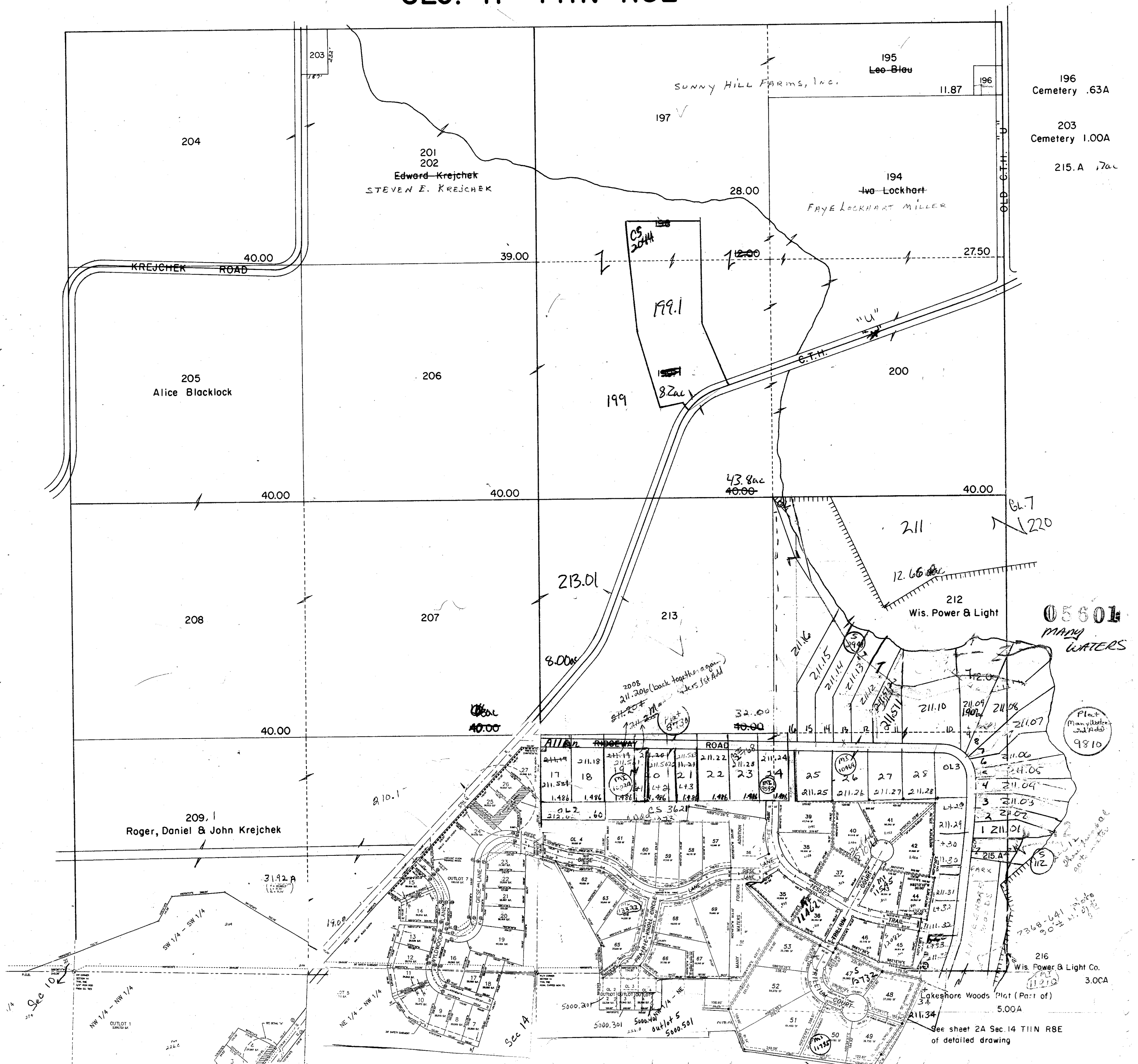
PROPERTY OF TAX LISTING DEPARTMENT

SEC. 10 TIIN R8E



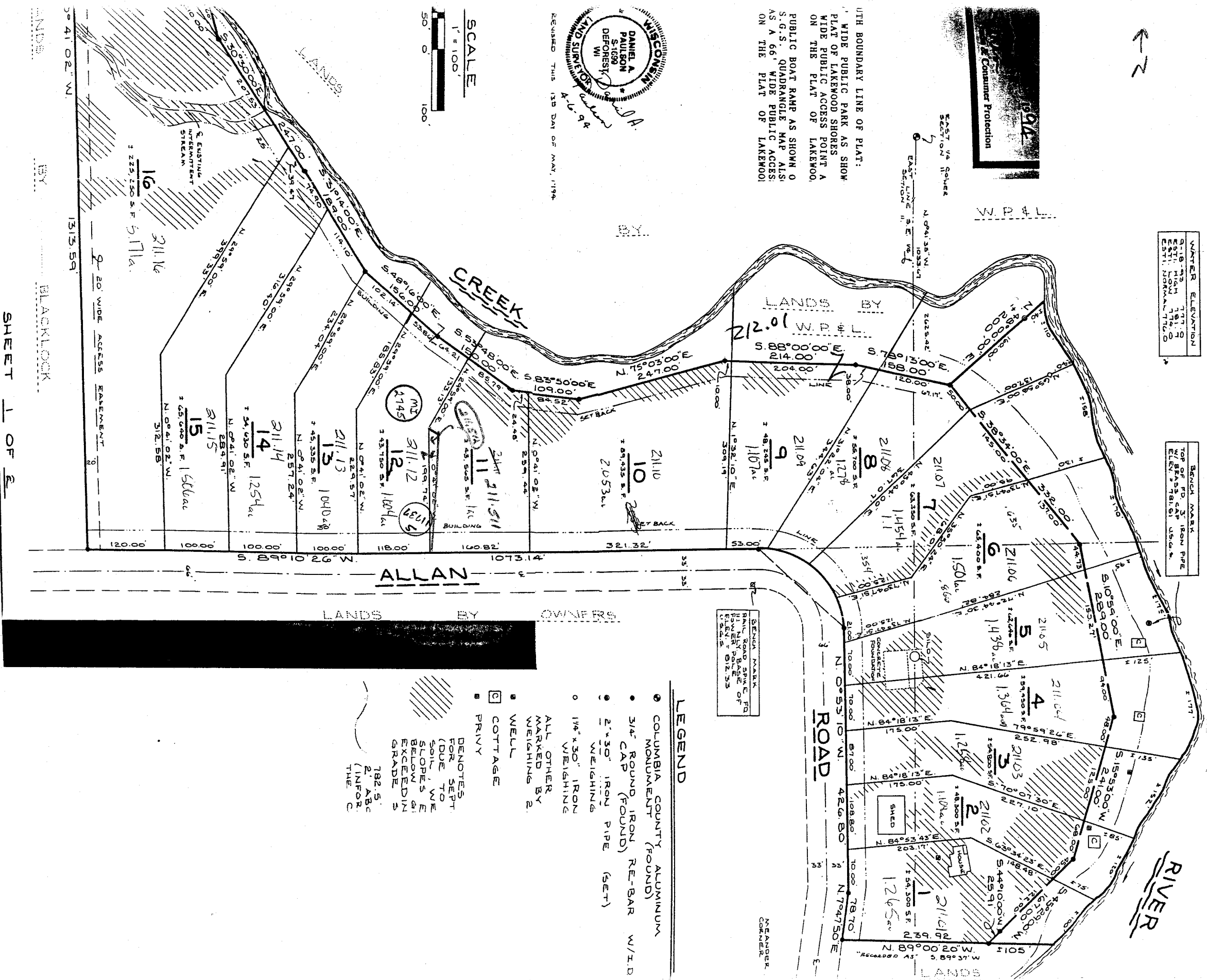
PROPERTY OF TAX LISTING DEPARTMENT

CALEDONIA
SEC. II TIIN R8E



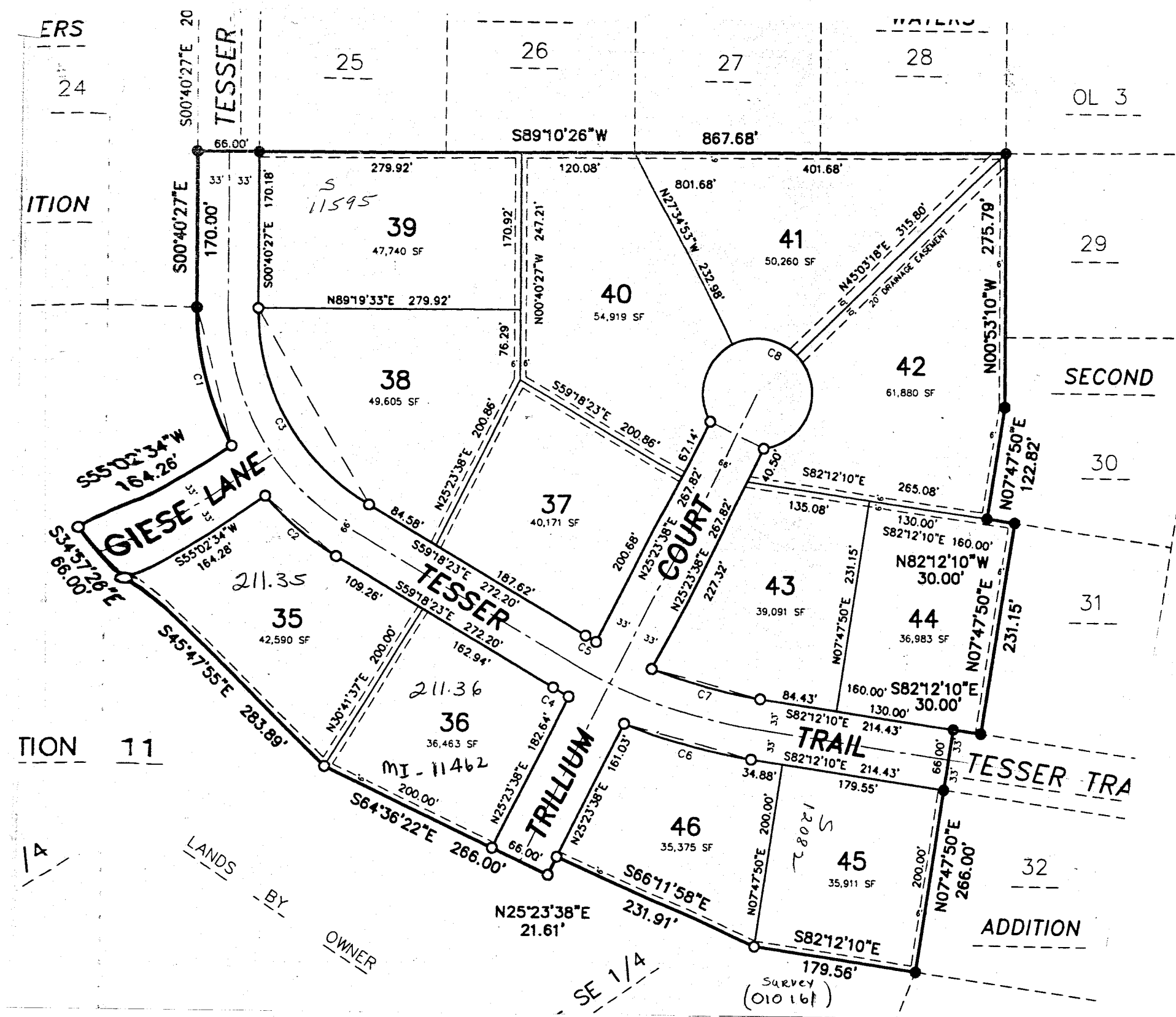
Many waters

WISCONSIN

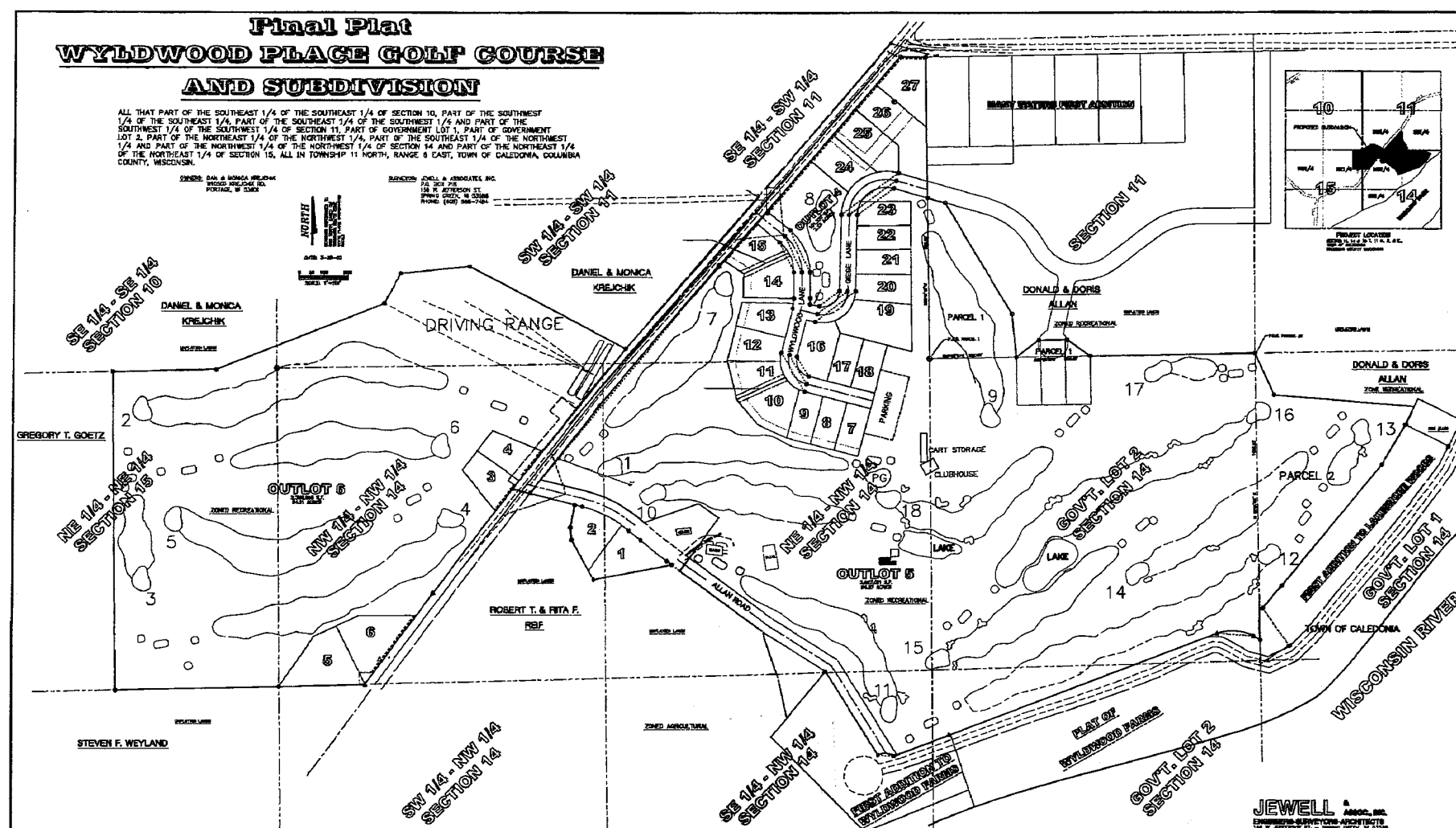


PRT 215
PRT 214

Lt 35 - 211.35
Lt 36 - 211.36
Lt 37 - 211.37
Lt 38 - 211.38
Lt 39 - 211.39
Lt 40 - 211.40
Lt 41 - 211.41
Lt 42 - 211.42
Lt 43 - 211.43
Lt 44 - 211.44
Lt 45 - 211.45
Lt 46 - 211.46



3rd Add., many waters



He shore Woods + Wylusoft forms
d Half course Cor + Lt 1
Sec 14 - 11-8

School 4501

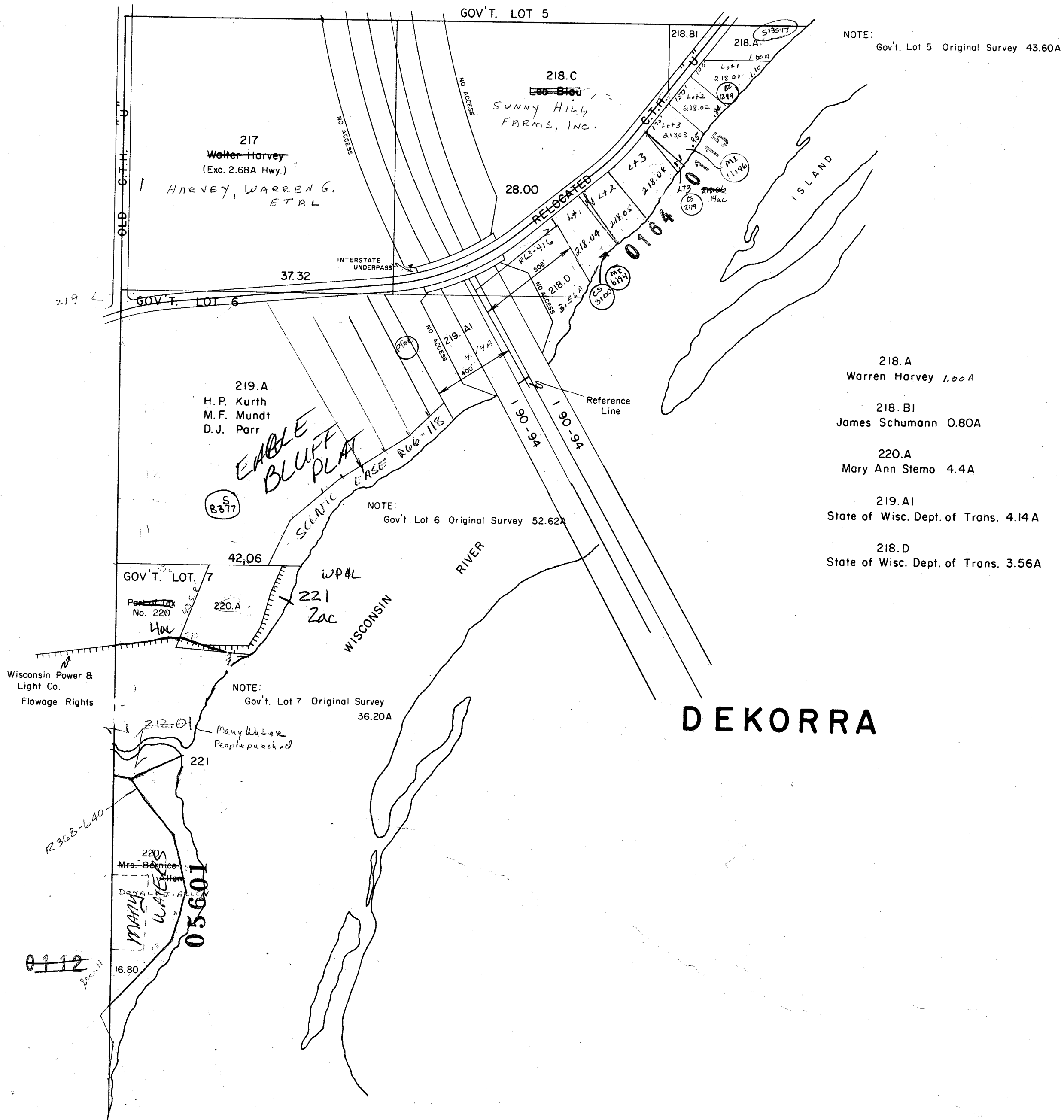
R 423-998

5-00-11-08

010455

| Sec. 14 | (50.657) | 5000.100 - 0L1 | NW NW - 14 NENW - Sec 15 SESE - Sec 10 SWSW - Sec 11 | (740) | 5000.016 - | Lt 16 | SESW Sec 11 |
|---------|----------|------------------|--|----------|-----------------|--------------------|--------------|
| Sec 14 | (6544) | 5000.200 - 0L2 | SWSE Sec 11 Lt 2 - Sec 14 | (470) | 5000.017 | Lt 17 | SESW Sec 11 |
| Sec 14 | (618) | 5000.300 - 0L3 | SWSE - Sec 11 Govt 2 - Sec 14 | (470) | 5000.018 | Lt 18 | NENW Sec 14 |
| Sec 14 | (544) | 5000.400 - 0L4 | SWSE - Sec 11 Govt 2 - Sec 14 | (1,086) | 5000.019 | Lt 19 | SESW Sec 11 |
| Sec 14 | (5083) | 5000.500 - 0L5 | Sec 14 - SE NW Govt 1 - Sec 14 NW NE - Sec 11 SE SW - Sec 11 SWSE - Sec 11 Govt 2 - Sec 11 NENW - Sec 14 | (607) | 5000.020 | Lt 20 | SESW Sec 11 |
| Sec 14 | (814) | 5000.600 - 0L6 | Sec 14 - SE NW NE NW | (525) | 5000.021 | Lt 21 | SESW Sec 11 |
| Sec 11 | (2,298) | 5000.700 - 0L7 | SE SW SE RD | (505) | 5000.022 | Lt 22 | SESW Sec 11 |
| Sec 14 | (.88) | 5000.001 - Lt 1 | NENW | (492) | 5000.023 | Lt 23 | SESW Sec 11 |
| Sec 14 | (113) | 5000.002 - Lt 2 | NW NW | (657) | 5000.024 | Lt 24 | SESW Sec 11 |
| Sec 14 | (629) | 5000.003 - Lt 3 | NW NW | (973) | 5000.025 | Lt 25 | SESW Sec 11 |
| Sec 14 | (633) | 5000.004 - Lt 4 | NW NW | (1,170) | 5000.026 | Lt 26 | SESW Sec 11 |
| Sec 14 | (1,098) | 5000.005 - Lt 5 | NW NW | (.800) | 5000.027 | Lt 27 | SESW Sec 11 |
| Sec 14 | (992) | 5000.006 - Lt 6 | NW NW | | | | |
| Sec 14 | (47) | 5000.007 - Lt 7 | NENW | (209) | 209.1 - SW SW - | (31.92) | Sec 11 |
| Sec 14 | (47) | 5000.008 - Lt 8 | NENW | 234 - | Deleted | | |
| Sec 14 | (47) | 5000.009 - Lt 9 | NENW | 226.C - | Deleted | | |
| Sec 14 | (814) | 5000.010 - Lt 10 | NENW | (210) | 210.1 - SE SW | West of Rd (19.00) | Sec 11 |
| Sec 14 | (563) | 5000.011 - Lt 11 | NENW | (193) | 193.1 - SE SE | (38.74) | Sec 10 |
| Sec 11 | (590) | 5000.012 - Lt 12 | SE SW | (226.01) | 226.1 - | SE of SW of Lt | No Remainder |
| Sec 11 | (574) | 5000.013 - Lt 13 | SE SW | 226.02 | 226.2 - Deleted | | |
| Sec 11 | (684) | 5000.014 - Lt 14 | SE SW | (214) | 214.1 - | (24.67) | |
| Sec 11 | (610) | 5000.015 - Lt 15 | SE SW | (227) | 227.1 - | (4.48) | |

CALEDONIA
SEC. 12 TIIN R8E



the subdivision as established during the

LOCATION MAP
SEC. 12, T14N, R8E,
1" = 1/4 MILE

560223

STATE OF WISCONSIN } SS
COLUMBIA COUNTY
RECEIVED FOR RECORD

SEP 13 1996

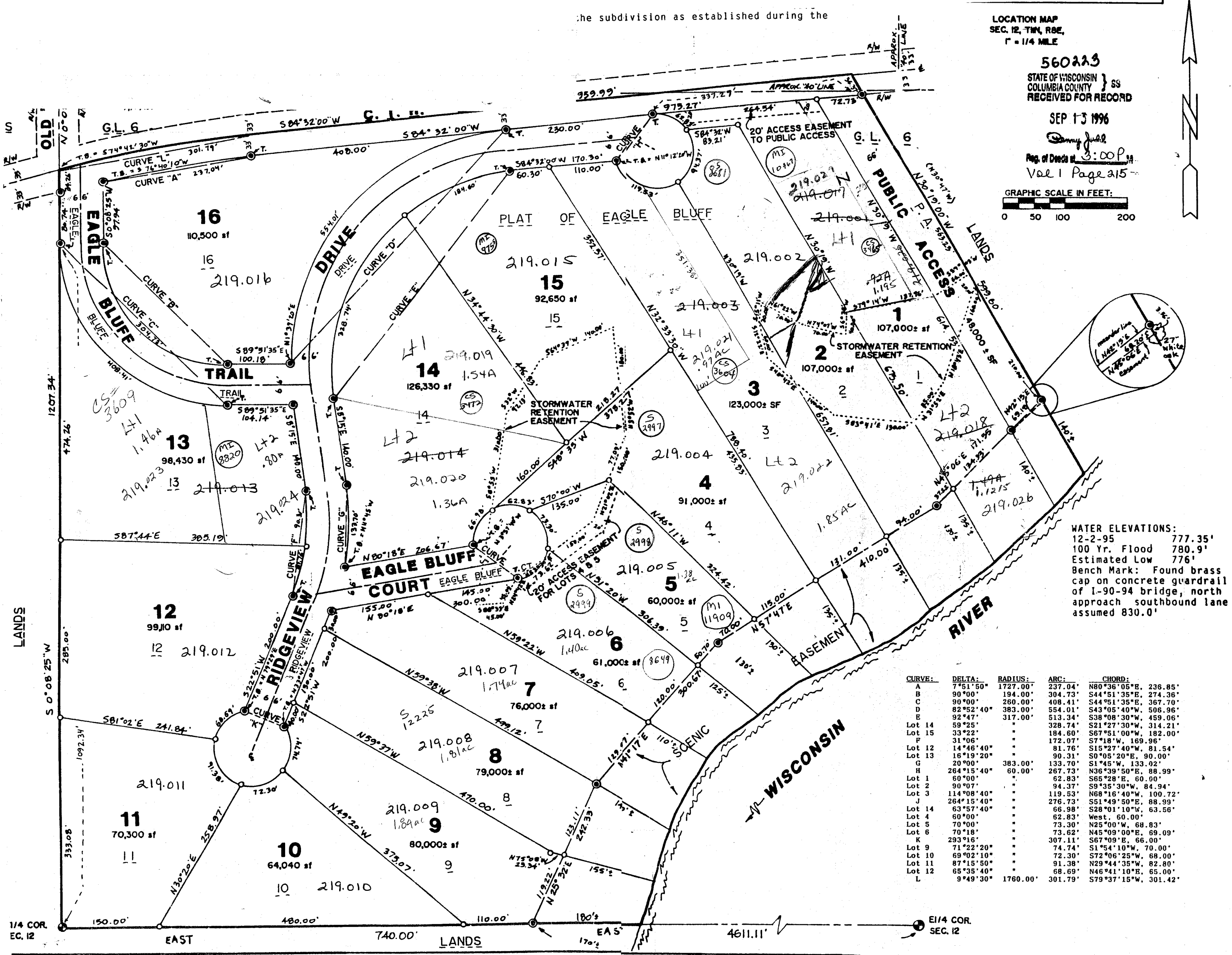
Denny J. Jell

Reg. of Deeds at 3:00 P.M.

Vol 1 Page 215

GRAPHIC SCALE IN FEET:

0 50 100 200



WATER ELEVATIONS:
12-2-95 777.35'
100 Yr. Flood 780.9'
Estimated Low 776'
Bench Mark: Found brass
cap on concrete guardrail
of I-90-94 bridge, north
approach southbound lane
assumed 830.0'

| CURVE: | DELTA: | RADIUS: | ARC: | CHORD: |
|--------|------------|----------|---------|----------------------|
| A | 7°51'50" | 1727.00' | 237.04' | N80°36'05"E, 236.85' |
| B | 90°00' | 194.00' | 304.73' | S44°51'35"E, 274.36' |
| C | 90°00' | 260.00' | 408.41' | S44°51'35"E, 367.70' |
| D | 82°52'40" | 383.00' | 554.01' | S43°05'40"W, 508.96' |
| E | 92°47' | 317.00' | 513.34' | S38°08'30"W, 459.06' |
| Lot 14 | 59°25' | | 328.74' | S21°27'30"W, 314.21' |
| Lot 15 | 33°22' | | 184.60' | S67°51'00"W, 182.00' |
| F | 31°06' | | 172.07' | S7°18'W, 169.96' |
| Lot 12 | 14°46'40" | | 81.76' | S15°27'40"W, 81.54' |
| Lot 13 | 16°19'20" | | 90.31' | S0°05'20"E, 90.00' |
| G | 20°00' | 383.00' | 133.70' | S1°45'W, 133.02' |
| H | 264°15'40" | 60.00' | 287.73' | N36°39'50"E, 88.99' |
| Lot 1 | 60°00' | | 62.83' | S65°28'E, 60.00' |
| Lot 2 | 90°07' | | 94.37' | S9°35'30"W, 84.94' |
| Lot 3 | 114°08'40" | | 119.53' | N68°16'40"W, 100.72' |
| J | 264°15'40" | | 276.73' | S51°49'50"E, 88.99' |
| Lot 14 | 63°57'40" | | 66.98' | S28°01'10"W, 63.56' |
| Lot 4 | 60°00' | | 62.83' | West, 60.00' |
| Lot 5 | 70°00' | | 73.30' | N25°00'W, 68.83' |
| Lot 6 | 70°18' | | 73.62' | N45°09'00"E, 69.09' |
| K | 293°16' | | 307.11' | S67°09'E, 66.00' |
| Lot 9 | 71°22'20" | | 74.74' | S1°54'10"W, 70.00' |
| Lot 10 | 69°02'10" | | 72.30' | S72°06'25"W, 68.00' |
| Lot 11 | 87°15'50" | | 91.38' | N29°44'35"W, 82.80' |
| Lot 12 | 65°35'40" | | 68.68' | N46°41'10"E, 65.00' |
| L | 9°49'30" | 1760.00' | 301.79' | S79°37'15"W, 301.42' |

- off 219.A
- | | | |
|----------------|-----------------|-----------------|
| Lt 1 - 219.001 | Lt 8 - 219.008 | Lt 14 - 219.014 |
| Lt 2 - 219.002 | Lt 9 - 219.009 | Lt 15 - 219.015 |
| Lt 3 - 219.003 | Lt 10 - 219.010 | Lt 16 - 219.016 |
| Lt 4 - 219.004 | Lt 11 - 219.011 | |
| Lt 5 - 219.005 | Lt 12 - 219.012 | |
| Lt 6 - 219.006 | Lt 13 - 219.013 | |
| Lt 7 - 219.007 | | |
- 219.019
219.020
219.021
219.022
219.023
219.024

008377

See 12

REPLAT OF

EAGLE BLUFF

Located in

NW1/4-NW1/4 & GL. 6, SECTION 12, T11N, R9E, PLAT OF EAGLE BLUFF,
TOWN OF CALEDONIA, COLUMBIA COUNTY, WISCONSIN

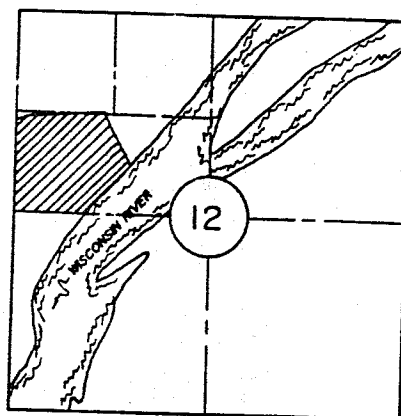
Owners: Taylor Investment Co., 1501 Plover Road, Suite 9, Plover, WI, 54467

Surveyor: Carlson Surveying and Engineering, Inc., 1709 Ash St., Baraboo, WI, 53913

- Found government corner (Bernsten monument)
- Set 1 1/4" x 30" round iron rod weighing 4.17 lb/foot
- Set 3/4" x 24" round iron rod weighing 1.58 lb/foot
- () recorded as
- T.B. = Tangent Bearing
- T. = Tangent

NOTE: All lots require a "mound type" soil absorption system
The location of soil test sites and their depths are relative to the final grade of the subdivision as established during the time of testing.

There are no objections to this plat with respect to
Secs. 236.15, 236.16, 236.20, 236.21 (1) and (2),
Wis. Stats., and ILHR 85 of the Wis. Admin. Code as
provided by Sec. 236.12 (6), Wis. Stats.
Certified this 9th of August 1996
James A. Star
Department of Commerce



LOCATION MAP
SEC. 12, T11N, R9E,
T = 1/4 MILE

GRAPHIC SCALE IN FEET:
0 50 100 200

SURVEYORS CERTIFICATE:

I, Mark C. Carlson, registered land surveyor, hereby certify that I have surveyed, divided and mapped a parcel of land located in NW1/4-NW1/4 and Government Lot 6, Section 12, T11N, R9E, Town of Caledonia, Plat of Eagle Bluff, Columbia County, Wisconsin, bounded by the following described line: section line, 740.00 feet to a weaver corner along Wisconsin River, being 170 feet, more or less, from the waters edge; thence N25°32'E along weaver line, 242.33 feet; thence N41°17'E along weaver line, 300.67 feet; thence N57°47'E along weaver line, 410.00 feet; thence N45°06'E along weaver line, 171.55 feet; thence N42°15'E along weaver line, 69.18 feet; thence N30°19'W, line being 140 feet, more or less, from the waters edge; thence S08°25'W, 1207.34 feet to point of beginning, including lands lying between weaver line and waters edge of Wisconsin River. Said parcel contains 39 acres, more or less, and is subject to easements of record.

That I have made such land division and plat by the direction of Greg Michel.
That such plat is a correct representation of all exterior boundaries of the land surveyed and the subdivision thereof made.

That I have fully complied with the provisions of Chapter 236 of the Wisconsin Statutes and the subdivision regulations of Columbia County in surveying, dividing and mapping the same.

7-23-96 Mark C. Carlson
Date Mark C. Carlson

OWNERS CERTIFICATE:

Taylor Investment Corporation, a corporation duly organized and existing under and by the virtue of the laws of the State of Minnesota, as owner, does hereby certify that the said corporation has caused the lands described on this plat to be surveyed, divided, mapped and dedicated as represented on this plat. Taylor Investment Corporation does further certify that this plat is required to be submitted to the following for approval or objection: (1) Town of Caledonia (2) Columbia County Planning and Zoning and (3) Department of Commerce. In presents to be signed by the following officers and its corporate seal affixed this ____ day of ____, 1996.

In presence of:

Officers:

State of _____
County _____

Personally came before me this ____ day of ____, 1996
the above officers of the above named corporation to me known to be officers of said corporation and acknowledged that they executed the foregoing instrument as officers as the deed of said corporation, by its authority.

Notary Public _____ My commission expires _____

TOWN AND COUNTY TREASURERS CERTIFICATE:

State of Wisconsin)
Columbia County) SS

We, Town Treasurer and County Treasurer, being duly elected and acting treasurers of the Town of Caledonia and County of Columbia, respectively, do hereby certify that in accordance with the records in our offices there are no unpaid taxes or special assessments and no unredeemed tax sales on any of the land included in the Replat of Eagle Bluff as of date indicated.

Date _____ Town Treasurer _____ Date _____ County Treasurer _____

TOWN OF CALEDONIA RESOLUTION:

Resolved that the Replat of Eagle Bluff, located in the Town of Caledonia, Columbia County, Wisconsin, be and the same is hereby approved by the Town of Caledonia this ____ day of ____, 1996.

Approved: _____
Town Chairman

I hereby certify that the foregoing is a copy of a resolution adopted by the Town of Caledonia, Columbia County, Wisconsin

Town Clerk _____

COLUMBIA COUNTY RESOLUTION:

Resolved that the Replat of Eagle Bluff, located in the Town of Caledonia, Columbia County, Wisconsin, be and the same is approved by the Columbia County Planning and Zoning Committee this ____ day of ____, 1996.

Administrator _____

There is hereby created a 10' utility easement along all roads and a 5' utility easement along all side and back lot lines.

No lot is allowed direct access onto C.T.R. "U". All access is to be on Eagle Bluff Trail only.

Construction of structures is prohibited in stormwater retention easement areas except Eagle Bluff Court.

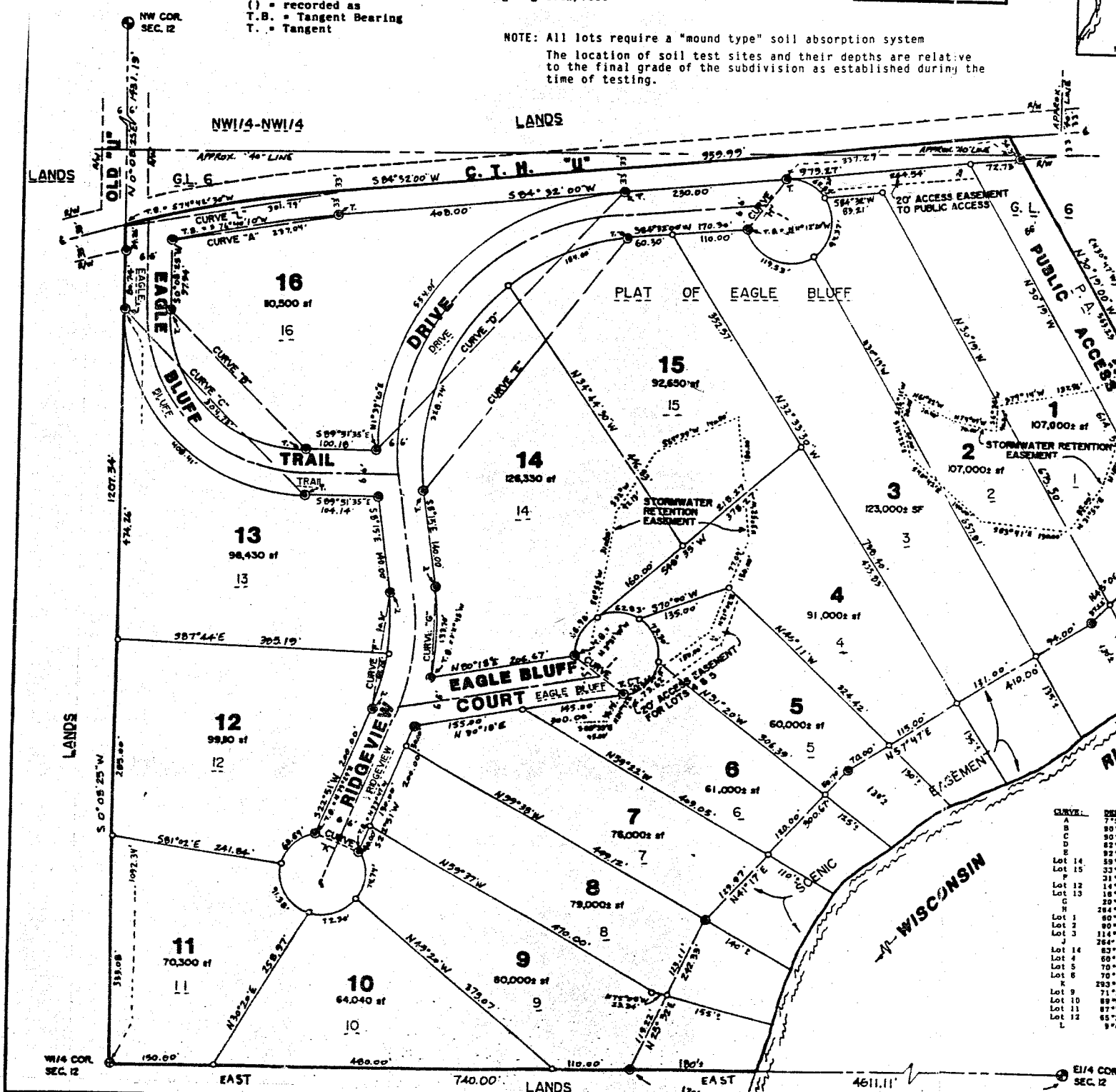

Scenic easement is held by State of Wisconsin to preserve view of shoreline. Restrictions are spelled out in Volume 66 of Records, Pages 118-119, Columbia County Register of Deeds office.

Bearings are referenced to east-west 1/4 line of Section 12 and assumed to bear EAST.

Bearings are to nearest minute, unless shown otherwise.

All distances are to nearest hundredth of a foot.

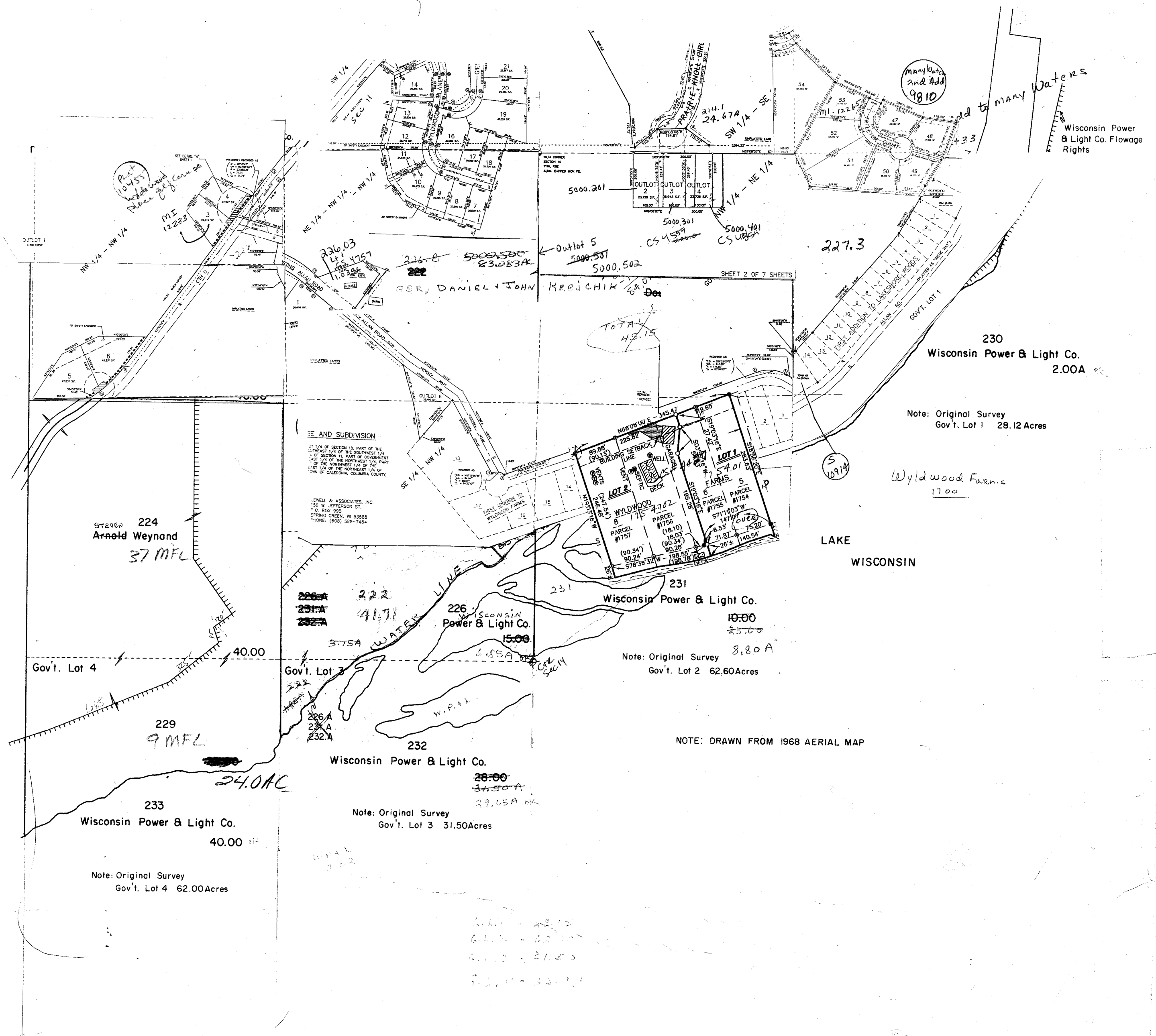
Distances along curves are arc distances.



| CURVE | BEARING | RADIUS | ARC | CHORD |
|-------|-----------|----------|---------|----------------------|
| A | 75°11'30" | 1927.00' | 287.84' | 880.00' ± 0.8" |
| B | 80°00' | 194.00' | 304.73' | 844°51'38"E, 274.38' |
| C | 82°00' | 382.00' | 406.41' | 844°51'38"E, 387.70' |
| D | 82°00' | 382.00' | 406.41' | 844°51'38"E, 387.70' |
| E | 82°00' | 382.00' | 406.41' | 844°51'38"E, 387.70' |
| F | 82°00' | 382.00' | 406.41' | 844°51'38"E, 387.70' |
| G | 82°00' | 382.00' | 406.41' | 844°51'38"E, 387.70' |
| H | 82°00' | 382.00' | 406.41' | 844°51'38"E, 387.70' |
| I | 82°00' | 382.00' | 406.41' | 844°51'38"E, 387.70' |
| J | 82°00' | 382.00' | 406.41' | 844°51'38"E, 387.70' |
| K | 82°00' | 382.00' | 406.41' | 844°51'38"E, 387.70' |
| L | 82°00' | 382.00' | 406.41' | 844°51'38"E, 387.70' |
| M | 82°00' | 382.00' | 406.41' | 844°51'38"E, 387.70' |
| N | 82°00' | 382.00' | 406.41' | 844°51'38"E, 387.70' |
| O | 82°00' | 382.00' | 406.41' | 844°51'38"E, 387.70' |
| P | 82°00' | 382.00' | 406.41' | 844°51'38"E, 387.70' |
| Q | 82°00' | 382.00' | 406.41' | 844°51'38"E, 387.70' |
| R | 82°00' | 382.00' | 406.41' | 844°51'38"E, 387.70' |
| S | 82°00' | 382.00' | 406.41' | 844°51'38"E, 387.70' |
| T | 82°00' | 382.00' | 406.41' | 844°51'38"E, 387.70' |
| U | 82°00' | 382.00' | 406.41' | 844°51'38"E, 387.70' |
| V | 82°00' | 382.00' | 406.41' | 844°51'38"E, 387.70' |
| W | 82°00' | 382.00' | 406.41' | 844°51'38"E, 387.70' |
| X | 82°00' | 382.00' | 406.41' | 844°51'38"E, 387.70' |
| Y | 82°00' | 382.00' | 406.41' | 844°51'38"E, 387.70' |
| Z | 82°00' | 382.00' | 406.41' | 844°51'38"E, 387.70' |

- 96 219.A
- | | | |
|----------------|-----------------|-----------------|
| Lt 1 - 219.001 | Lt 6 - 219.006 | Lt 11 - 219.011 |
| Lt 2 - 219.002 | Lt 7 - 219.007 | Lt 12 - 219.012 |
| Lt 3 - 219.003 | Lt 8 - 219.008 | Lt 13 - 219.013 |
| Lt 4 - 219.004 | Lt 9 - 219.009 | Lt 14 - 219.014 |
| Lt 5 - 219.005 | Lt 10 - 219.010 | Lt 15 - 219.015 |
| | | Lt 16 - 219.016 |

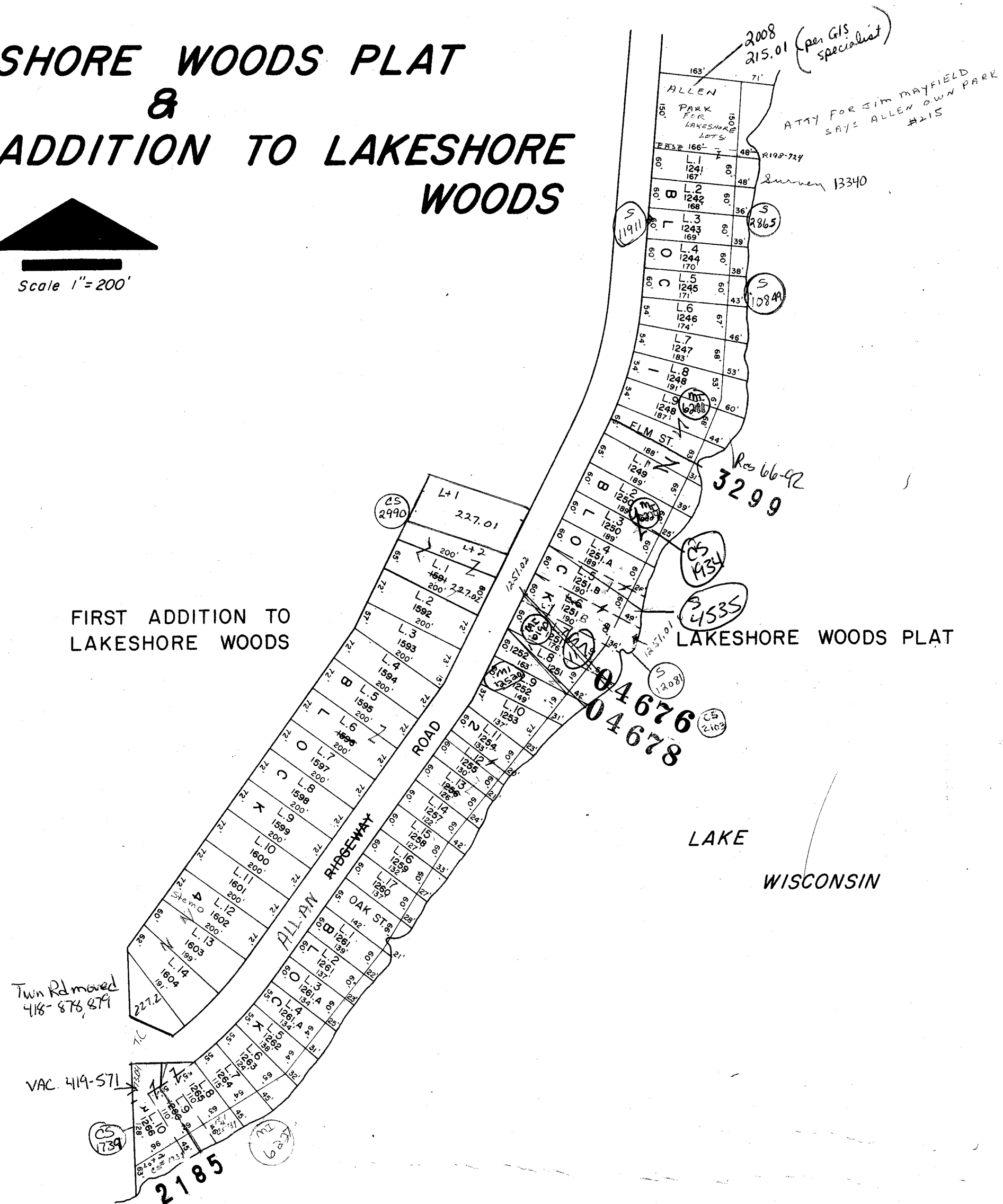
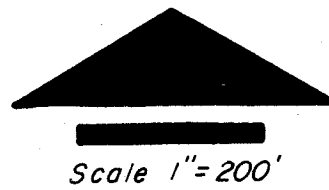
SEC. 14 TIIN R8E



CALEDONIA

SEC. 14 TIIN R8E

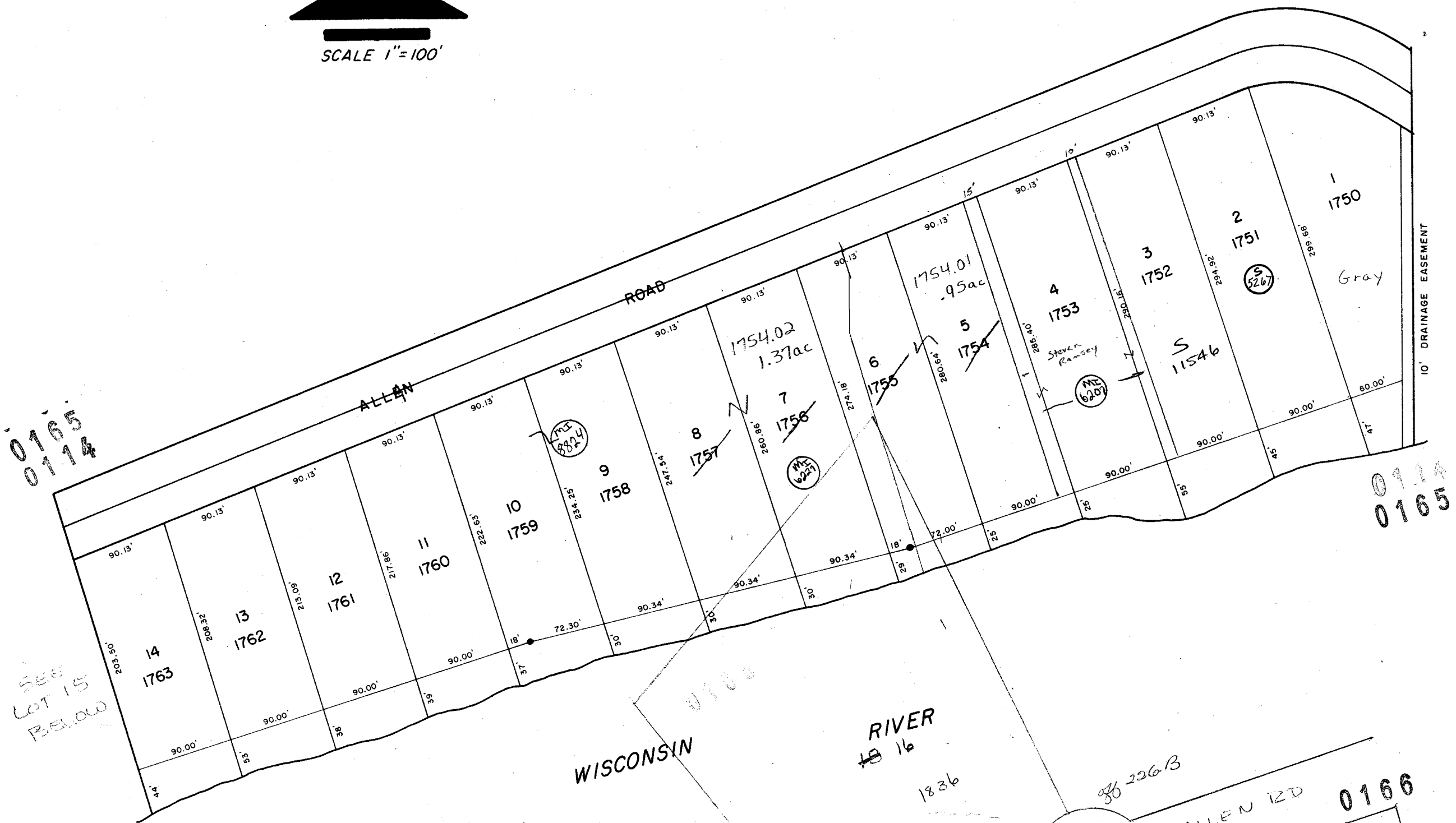
LAKESHORE WOODS PLAT & FIRST ADDITION TO LAKESHORE WOODS



CALEDONIA

SEC. 14 T11N R8E

WYLDWOOD FARMS



WISCONSIN

RIVER

1836

226.3

ALLEN RD

0166

FIRST ADDN

TO WYLDWOOD FARMS

Lot 2 CS# 1413

0118

Lot 1 CS# 1413

1833

Fisher

1834

Formerly outlot

Outlot

SEE LOT 14 ABOVE

0166

WISCONSIN RIVER

ACREAGE

DESCRIPTION

ACREAGE
OR LOT NO.

NAME

NAME

NAME

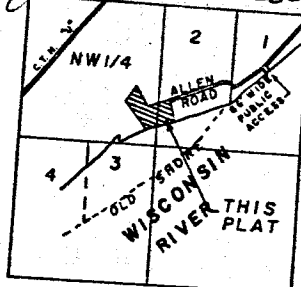
RING
REFERENCE
T OF WYLDWOOD FARMS

SCALE: 1" = 50'

LEGEND

- = 1-1/4" SOLID ROUND IRON STAKE FOUND
- = 1-1/4" SOLID ROUND IRON STAKE SET
- = 3/4" SOLID ROUND IRON STAKE SET
- = UTILITY EASEMENT

Town of Caledonia



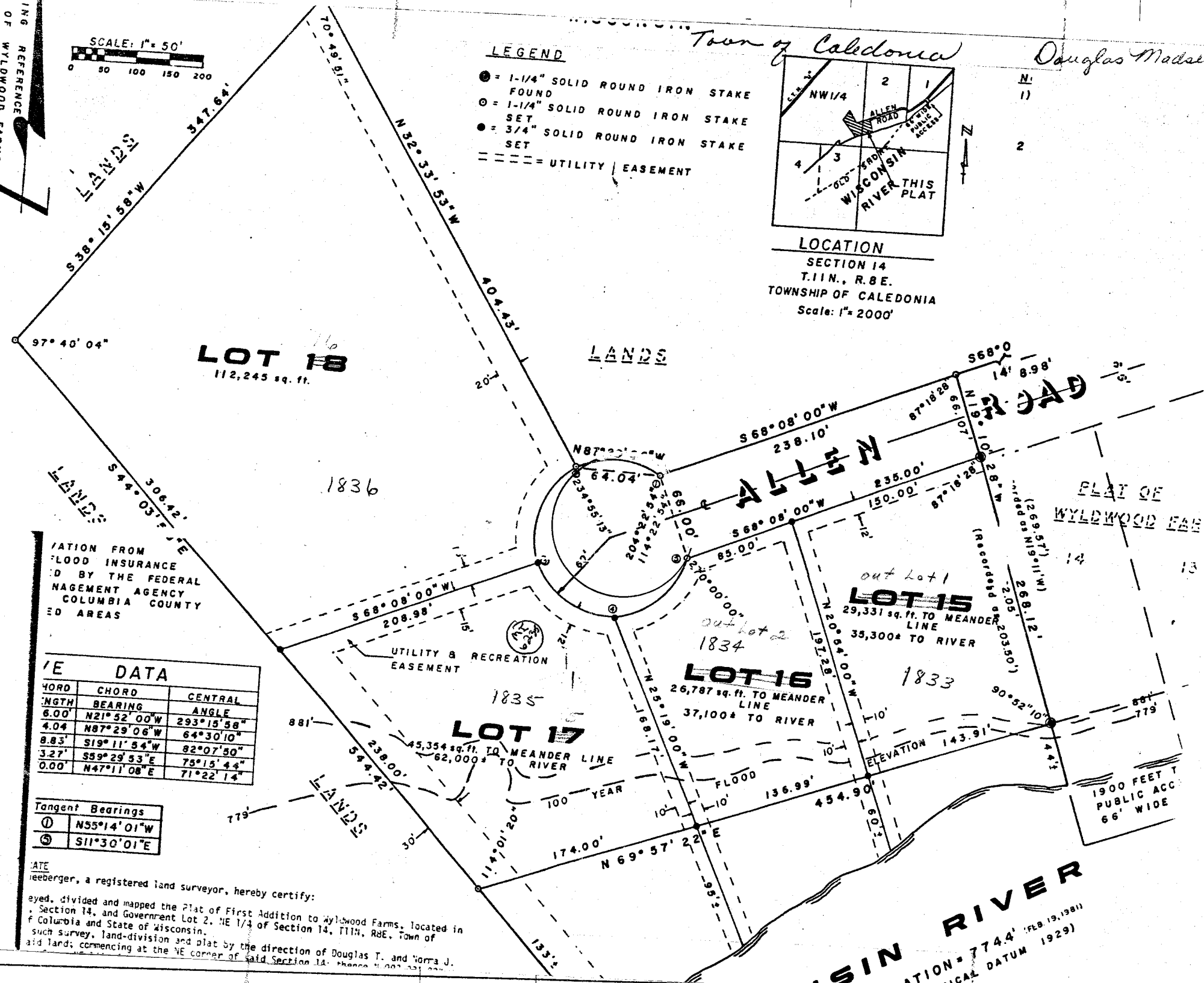
LOCATION

SECTION 14
T.11N., R.8E.
TOWNSHIP OF CALEDONIA
Scale: 1" = 2000'

Douglas Madison

Wyldwood First Add

- #1833 - Outlot 1
- #1834 - Outlot 2
- #1835 - Lot 15
- #1836 - Lot 16



ATION FROM
LOOD INSURANCE
D BY THE FEDERAL
AGEMENT AGENCY
COLUMBIA COUNTY
ED AREAS

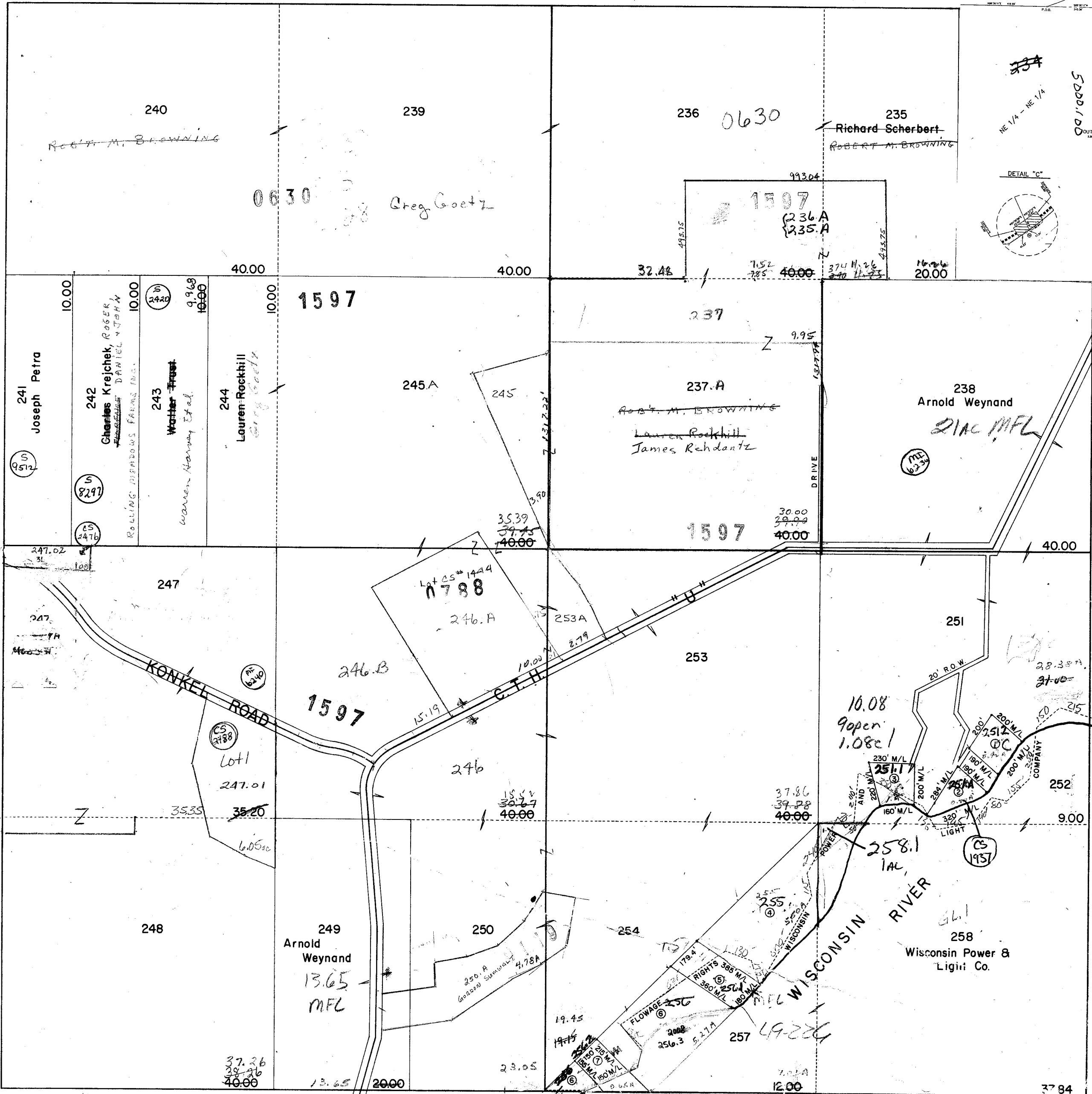
| CHORD | CHORD | CENTRAL |
|-------|-------------|------------|
| 6.00' | N21°52'00"W | 293°15'58" |
| 4.04' | N87°29'06"W | 64°30'10" |
| 8.83' | S19°11'54"W | 82°07'50" |
| 3.27' | S59°29'53"E | 75°15'44" |
| 0.00' | N47°11'08"E | 71°22'14" |

| Tangent Bearings |
|------------------|
| ① N55°14'01"W |
| ② S11°30'01"E |

I, DATE
reeberger, a registered land surveyor, hereby certify:
eyed, divided and mapped the Plat of First Addition to Wyldwood Farms, located in
Section 14, and Government Lot 2, NE 1/4 of Section 14, T.11N., R.8E., Town of
Columbia and State of Wisconsin.
such survey, land-division and plat by the direction of Douglas T. and Norma J.
aid land, commencing at the NE corner of said Section 14, thence N 0° 0' 0" E

WISCONSIN RIVER
ELEVATION = 774.4' (FEB. 19, 1981)
RTICAL DATUM 1929)

CALEDONIA
SEC. 15 TIIN R8E



PROPERTY OF TAX LISTING DEPARTMENT

3-251.1
Steven Weynand
Approx. 1.00A

1-251.2
Steven Weynand
Approx. .92A

2-251.A
Betty Weynand .73
Approx. .73A


4-255
Arnold Weynand
5.50A

6-256
Arnold Weynand
Approx. 5.277A

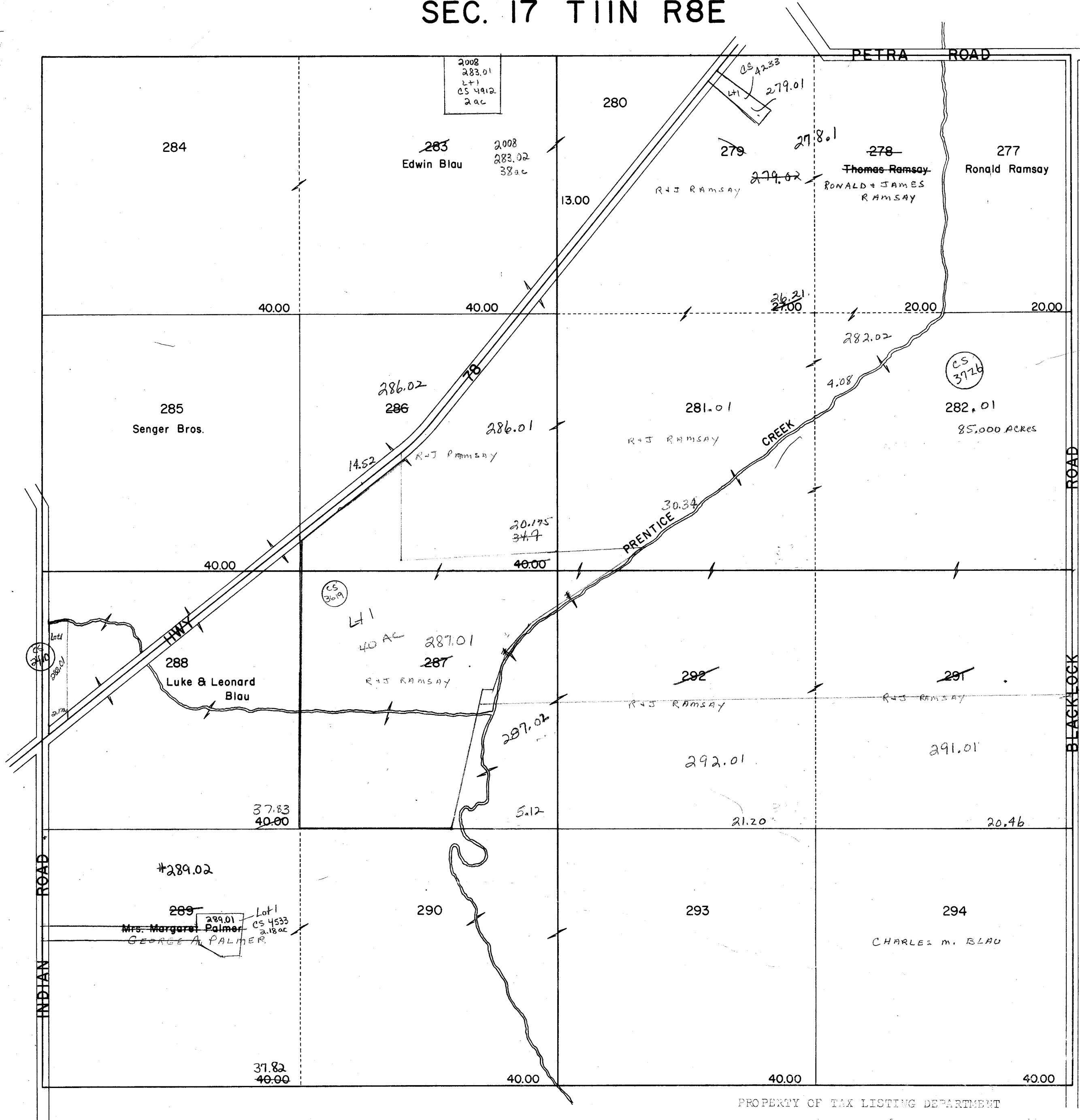
7-256.2
Steven Weyland
Approx. 653A

5 256.1
Steven Weyland
1:57

CALEDONIA
SEC. 16 TIIN R8E

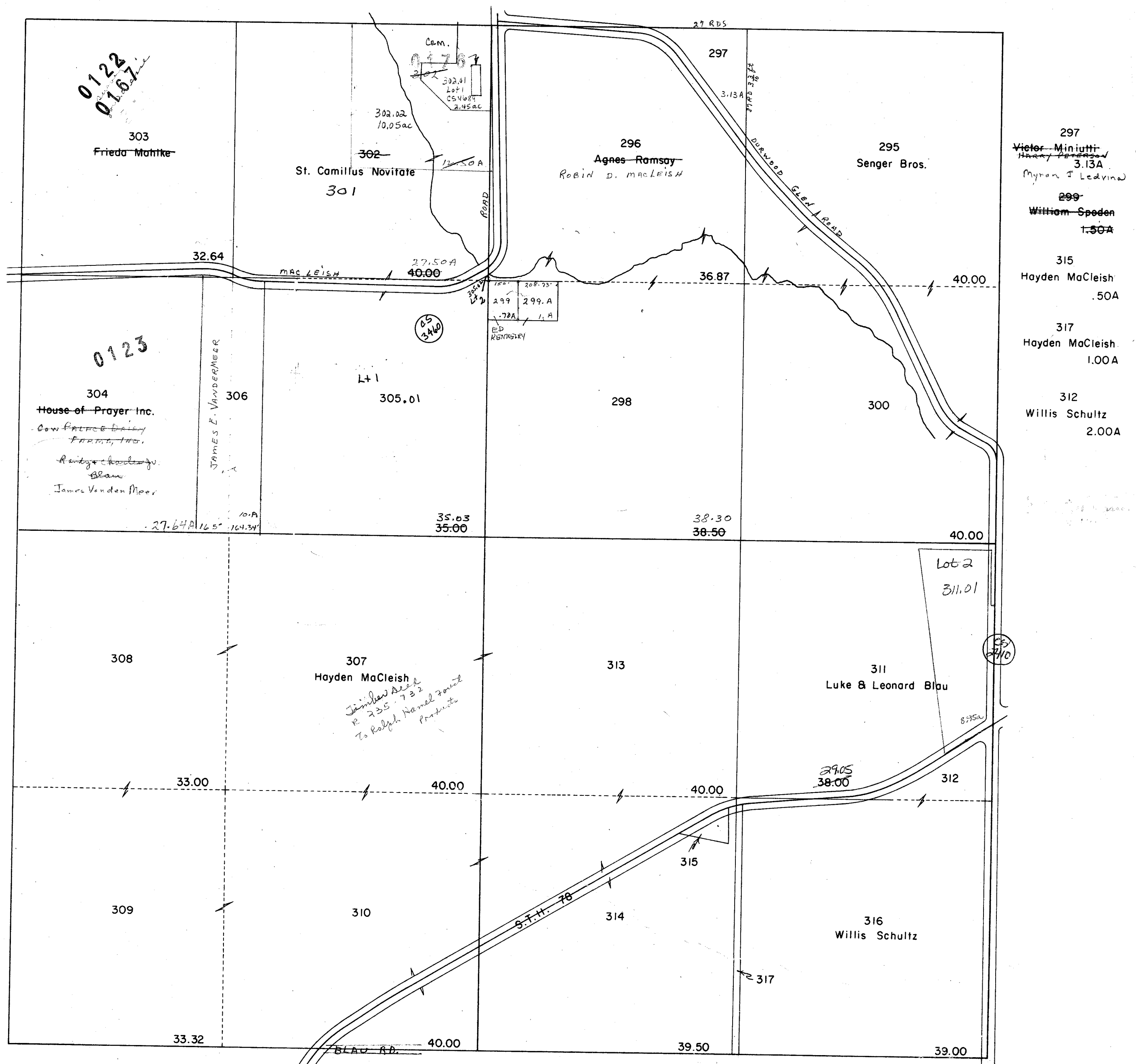


CALEDONIA
SEC. 17 TIIN R8E

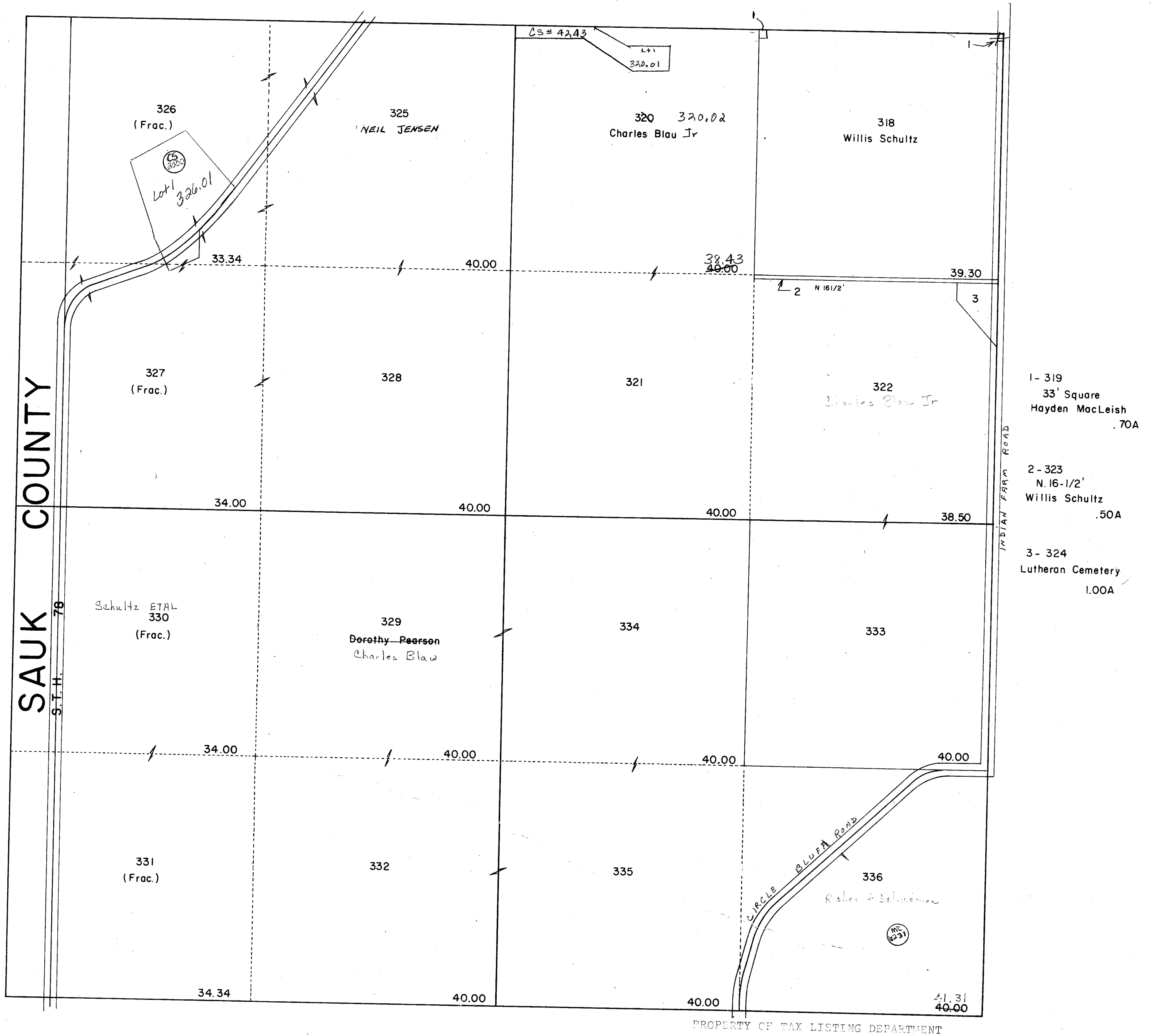


PROPERTY OF TAX LISTING DEPARTMENT

SEC. 18 TIIN R8E

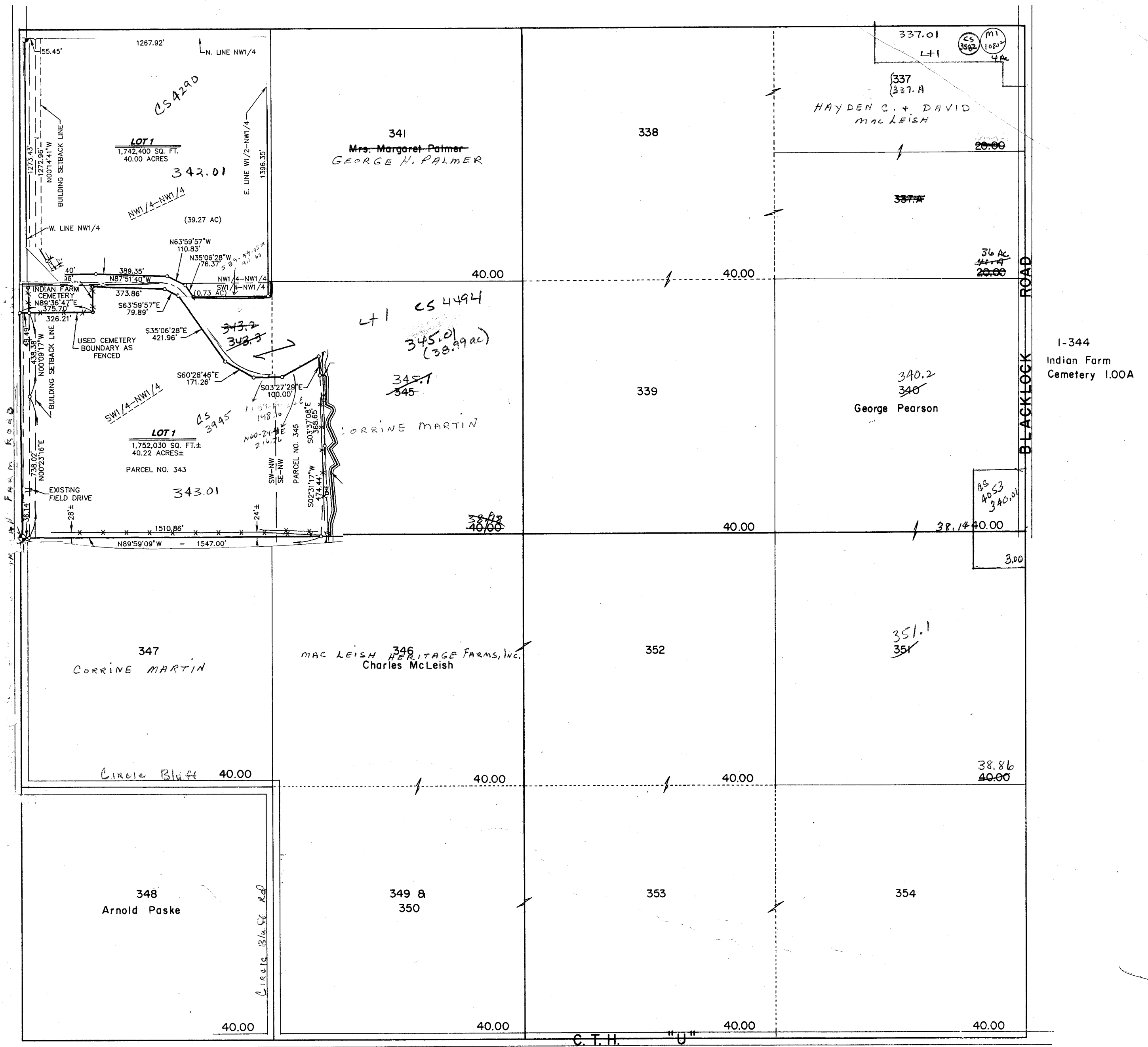


CALEDONIA
SEC. 19 TIIN R8E



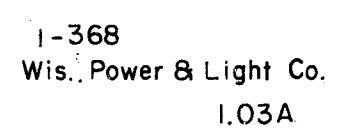
PROPERTY OF TAX LISTING DEPARTMENT

CALEDONIA
SEC. 20 TIIN R8E



PROPERTY OF TAX LISTING DEPARTMENT

100

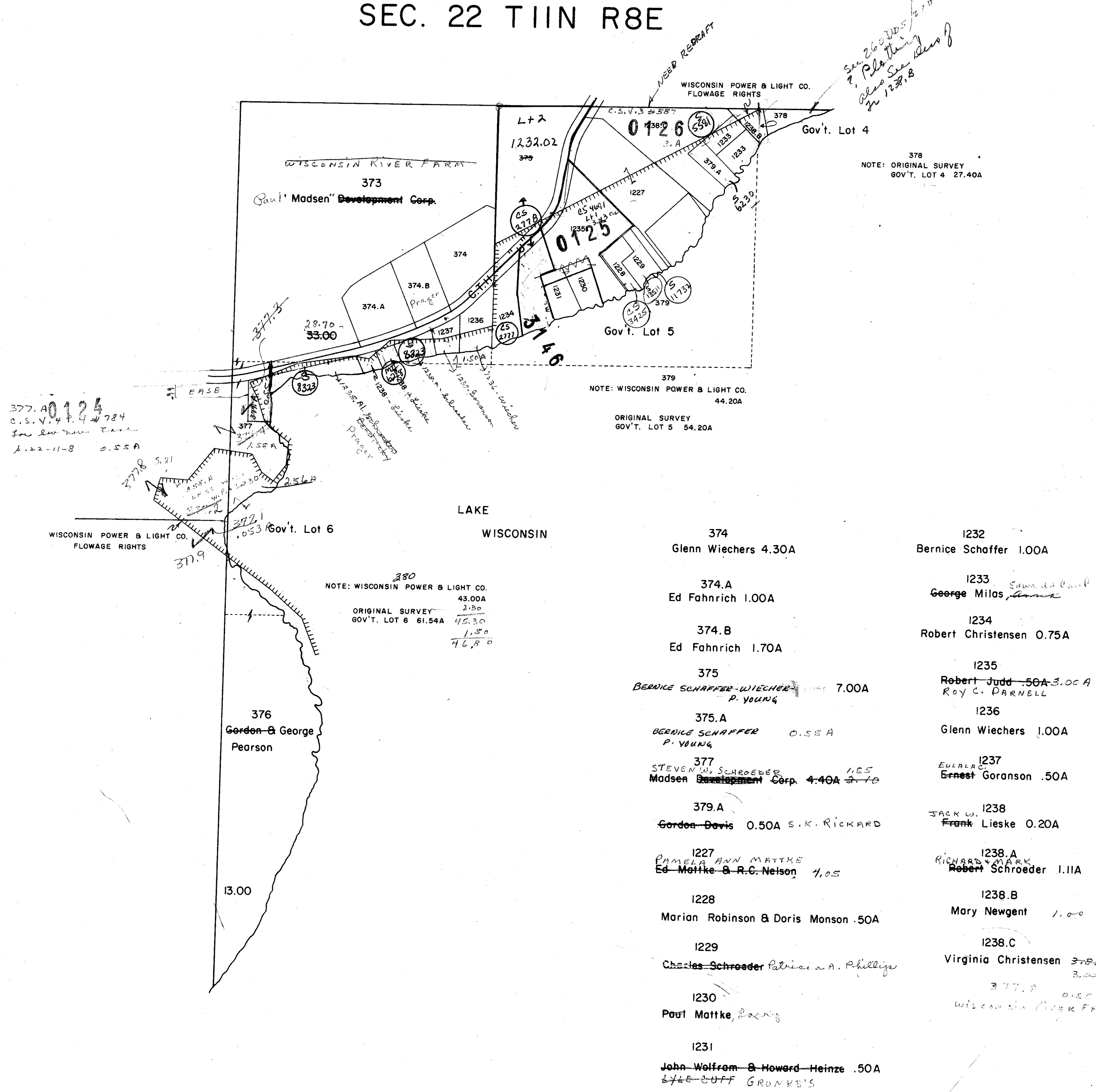


PROPERTY OF TAX LISTING DEPARTMENT

8.22-11-8

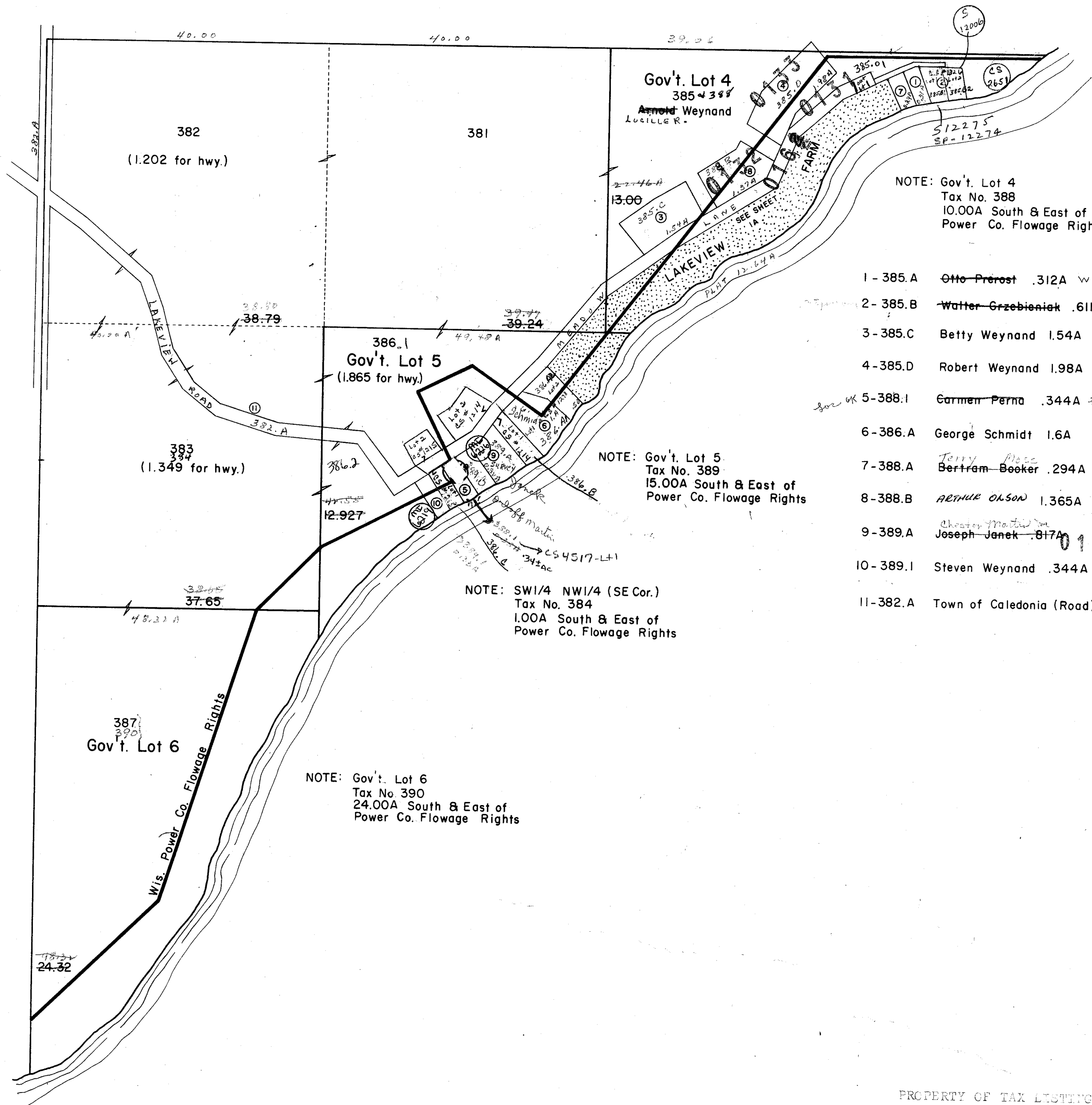
CALEDONIA

SEC. 22 TIIN R8E



CALEDONIA

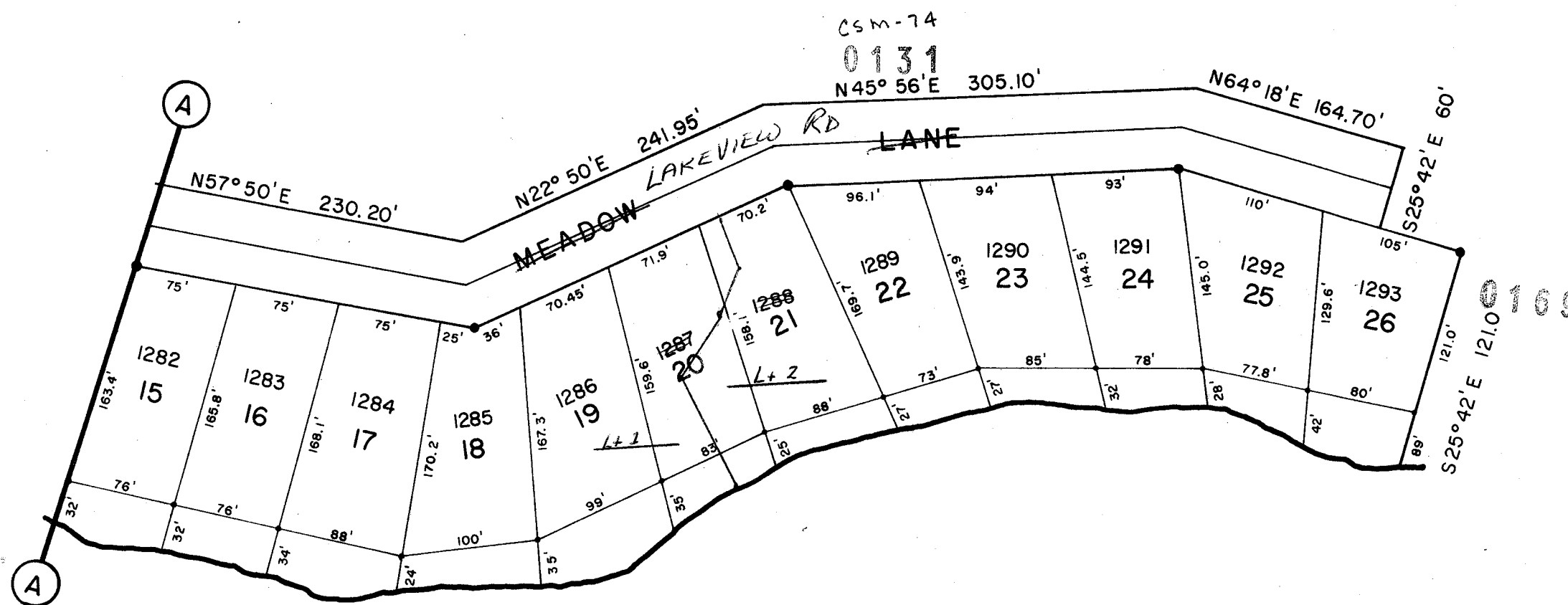
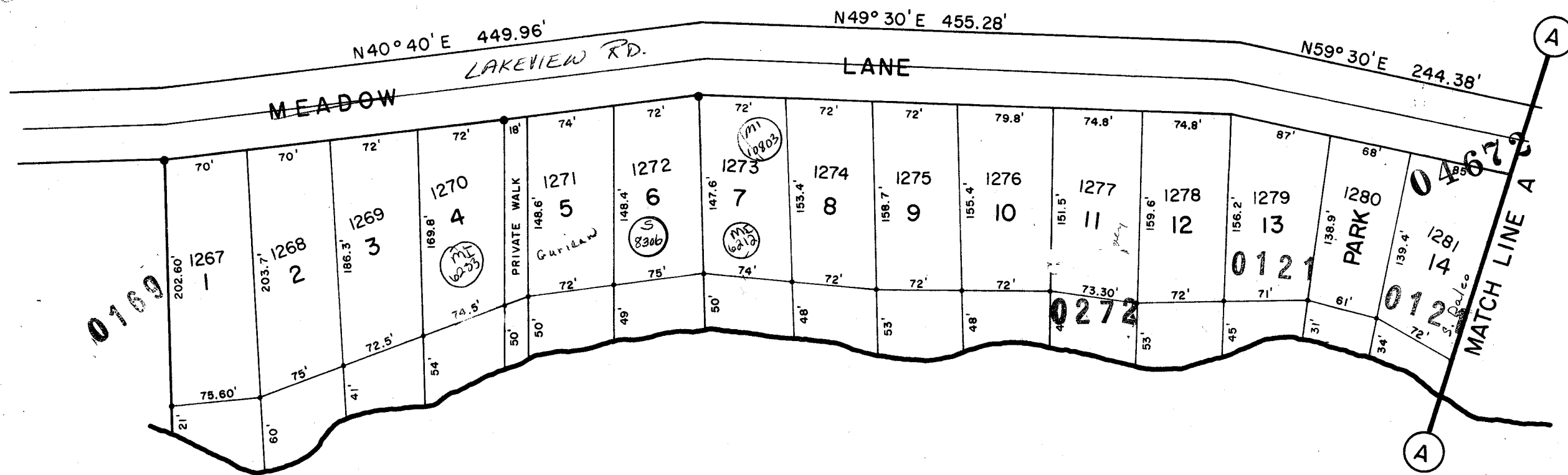
SEC. 28 TIIN R8E



- 1-385.A ~~Otto Perost~~ .312A Wm. BLETSCHE
- 2-385.B ~~Walter Grzebienick~~ .611A Andrzej Lufkowski
- 3-385.C Betty Weynand 1.54A
- 4-385.D Robert Weynand 1.98A
- 5-388.I ~~Garmen Perna~~ .344A Frank X. Hachel
- 6-386.A George Schmidt 1.6A
- 7-388.A ~~Bertram Becker~~ .294A Terry Moss
- 8-388.B ARTHUR OLSON 1.365A
- 9-389.A ~~Joseph Janek~~ .817A Chester Martin
- 10-389.I Steven Weynand .344A
- 11-382.A Town of Caledonia (Road)

LAKEVIEW FARM 0169

CALEDONIA
SEC. 28 T11N R8E



1267 Lot 1 Robert Ostlind
1268 " 2 " "
1269 " 3 Lewis Drews
1270 " 4 HAROLD KAMNETZ
1271 " 5 Arnold Weynand
1272 " 6 Charles Frey
1273 " 7 Eugene Knudson
1274 " 8 Eugene Bravieri

1275 Lot 9 John McClung
1276 " 10 Arnold Weynand
1277 " 11 Ssevall-Fry-Pinch
1278 " 12 Richard Jeffery
1279 " 13 Arnold Weynand
1280 PARK
1281 Lot 14 Arnold Weynand
1282 " 15 William Bletsch

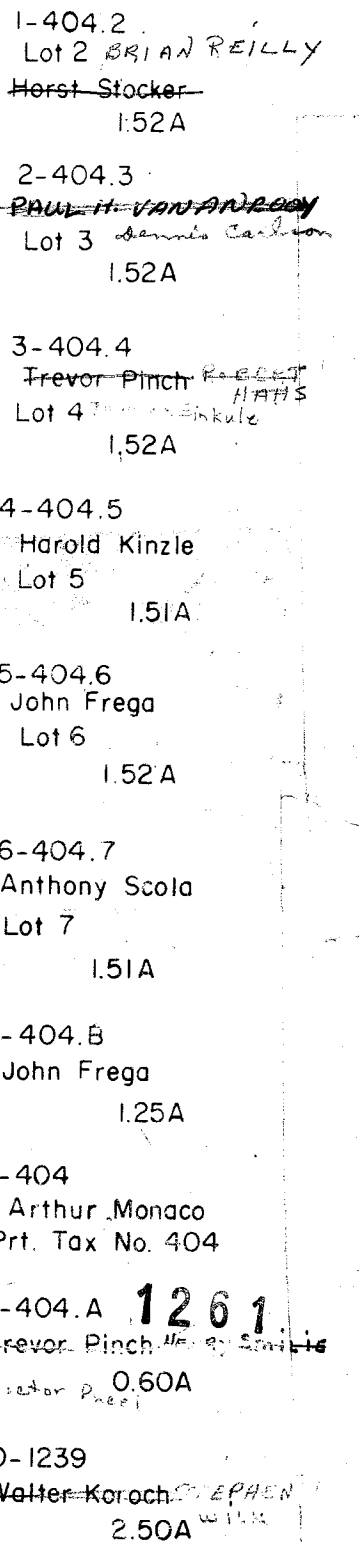
1283 Lot 16 William Bletsch
1284 " 17 Robert Maher
1285 " 18 Betty Burkhalter
1286 " 19 James Harker, JAMES
1287 " 20 " "
1288 " 21 " "
1289 " 22 " "
1290 " 23 Ballard-Dague G. Berger

1291 Lot 24 Ballard-Dague G. Berger
1292 " 25 FRANK McDONALD + C. BISHOP
1293 " 26 " " + C. BISHOP

Scale 1"=100'

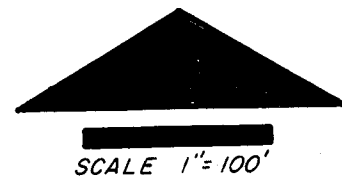
PROPERTY OF TAX LISTING DEPARTMENT

SEC. 29 TIIN R8E

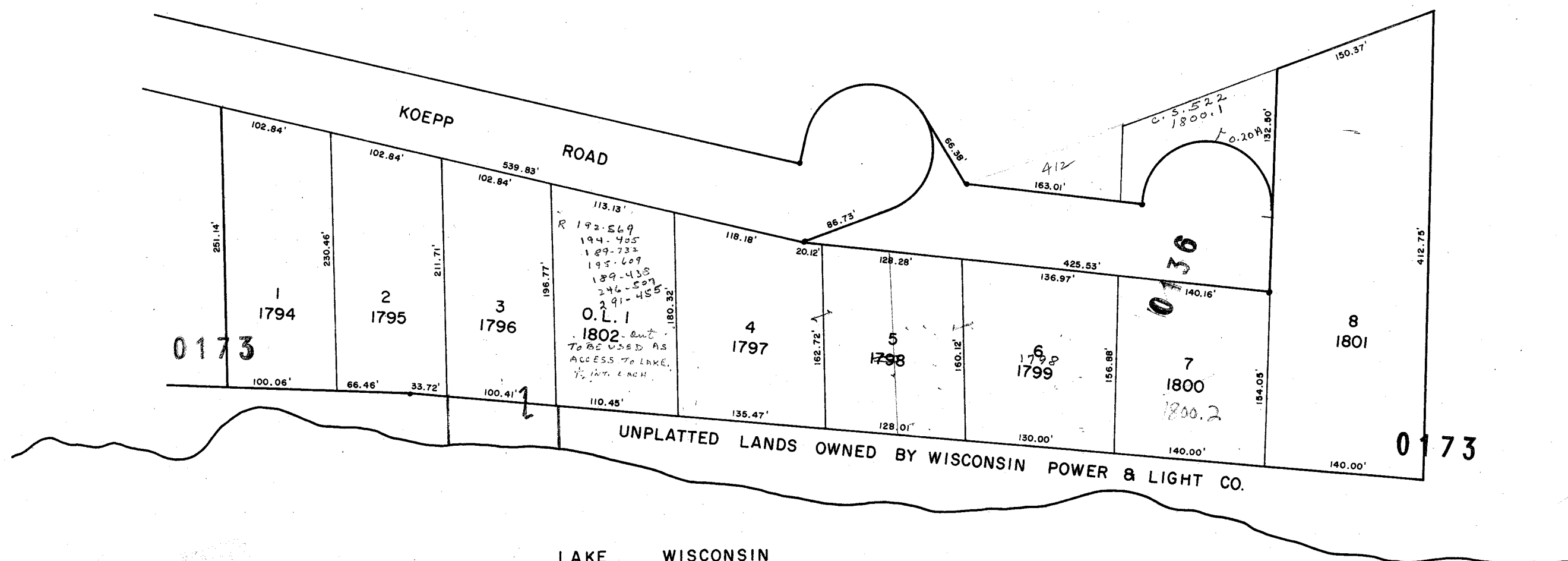


CALEDONIA

SEC. 29 TIIN R8E



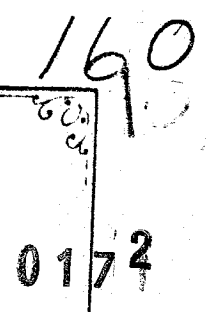
LAKE WISCONSIN GLEN



LAKE WISCONSIN

#1802 to 1805
to 1812
1808 1813
1809 1814
1815 1818
1816 1820
1817 1811
1819
1/2 in. to 2404.3 R 2 78-148

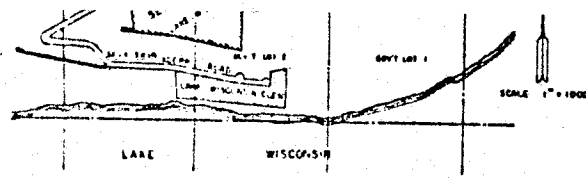
8



Town Caladamin
1977 Assent Rall

Chick 2. Bird contained by Johnnie Kien, down
nestled Jan. 1, 1980 + thereafter by Johnnie Kien, equally $\frac{1}{2}$ as
P. 199-52.

7004

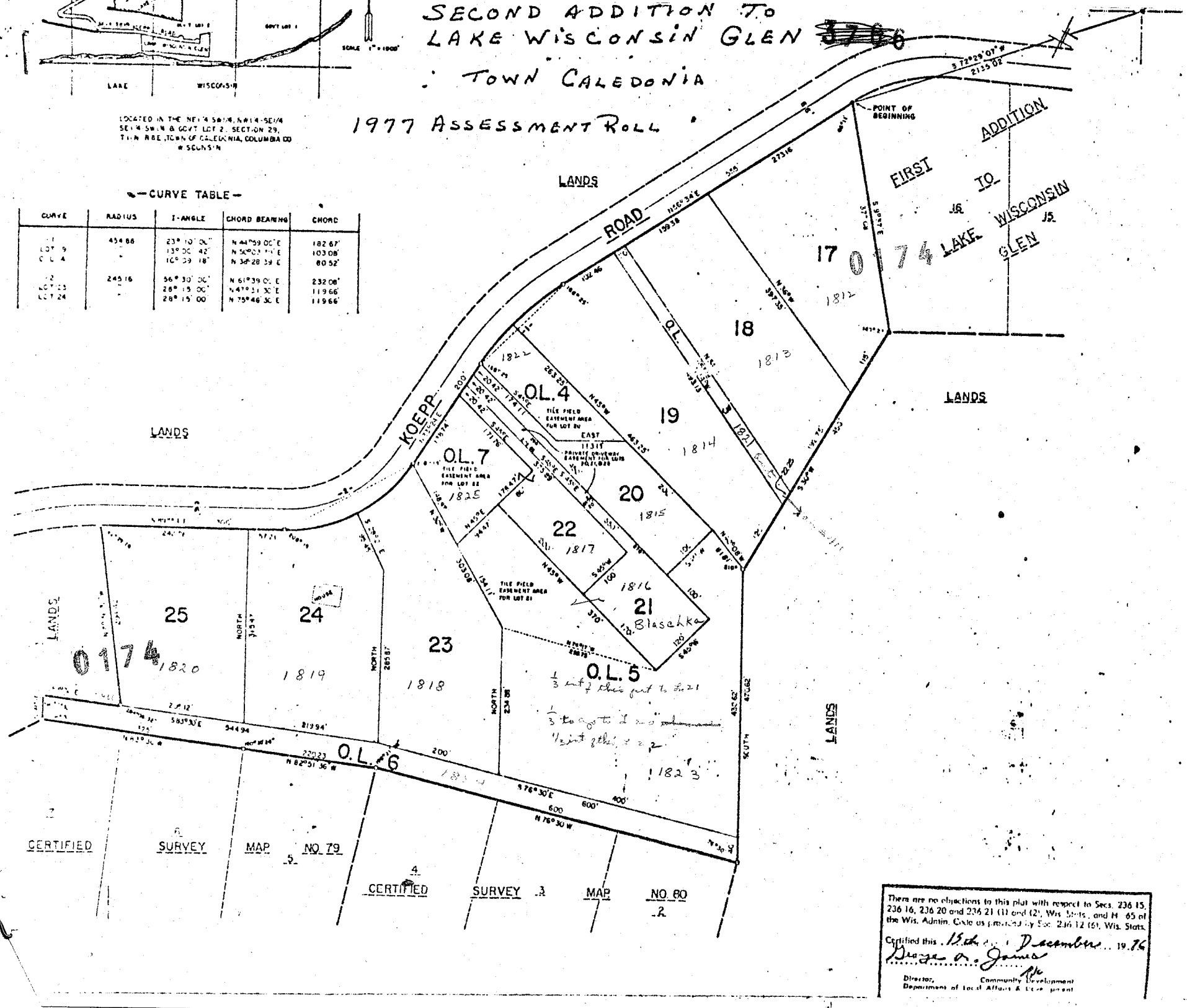


LOCATED IN THE NE 1/4 SW 1/4, NW 1/4, SE 1/4, SW 1/4, AND GOVT. LOT 2, SECTION 29, T11N-R6E, TOWN OF CALEDONIA, COLUMBIA CO, WISCONSIN

-CURVE TABLE-

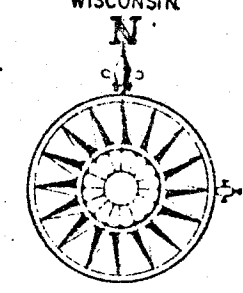
| CURVE | RADIUS | ANGLE | CHORD BEARING | CHORD |
|---------|--------|-------------|-----------------|--------|
| LOT 9 | 454.66 | 23° 10' 00" | N 44° 59' 00" E | 182.67 |
| C.L. 4 | - | 13° 00' 42" | N 50° 03' 11" E | 103.08 |
| - | - | 10° 29' 18" | N 30° 28' 38" E | 80.52 |
| LOT 2 | 245.16 | 56° 30' 30" | N 61° 39' 00" E | 232.08 |
| C.L. 23 | - | 28° 15' 00" | N 47° 51' 30" E | 119.66 |
| LOT 24 | - | 28° 15' 00" | N 70° 46' 30" E | 119.66 |

SECOND ADDITION TO LAKE WISCONSIN GLEN TOWN CALEDONIA 1977 ASSESSMENT ROLL



LOCATED IN THE NE 1/4 SW 1/4, NW 1/4, SE 1/4, SW 1/4, AND GOVT. LOT 2, SECTION 29, T11N-R6E, TOWN OF CALEDONIA, COLUMBIA CO, WISCONSIN

162

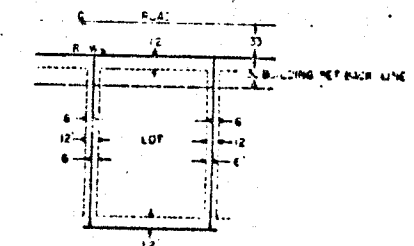


PREPARED BY
MID-STATE ASSOCIATES, INC.
BARABOO WISCONSIN
PROJECT 3624 NOVEMBER, 1976

-LEGEND-

● INDICATES EXISTING 2" X 4" ALUM. ALY. PIPE
○ INDICATES SET 2" X 3" ALUM. IRON PIPE WEIGHING 349 LBS PER LINEAL FOOT
ALL OTHER CURVES ARE CALCULATED WITH 3/4" X 2 1/2" ROUND FOR RUST WEIGHING 150 LBS PER LINEAL FOOT
BEARINGS ARE REFERENCED TO THE EAST LINE OF THE SECTION 29
ALL LINEAR MEASUREMENTS HAVE BEEN MADE TO THE NEAREST 1/16" OF A FOOT AND ALL ANGLES HAVE BEEN TURNED TO THE NEAREST 1/4" OF A DEGREE AND COMPUTED TO THE NEAREST SECOND
RESTRICTION NO BUILDING FOR HUMAN HABITATION SHALL BE PERMITTED ON LOT 17, 18, 19, 20, 21, 22, 23, 24, 25 AND THE SUB-ADJACENT SYSTEMS FOR AFTER TANK EFFLUENT DISPOSAL SHALL BE CONSTRUCTED ON LOT 17, 18

-UTILITY EASEMENTS-



EACH LOT IN THIS SURVEY HAS UTILITY EASEMENTS AS SHOWN ON THIS SKETCH

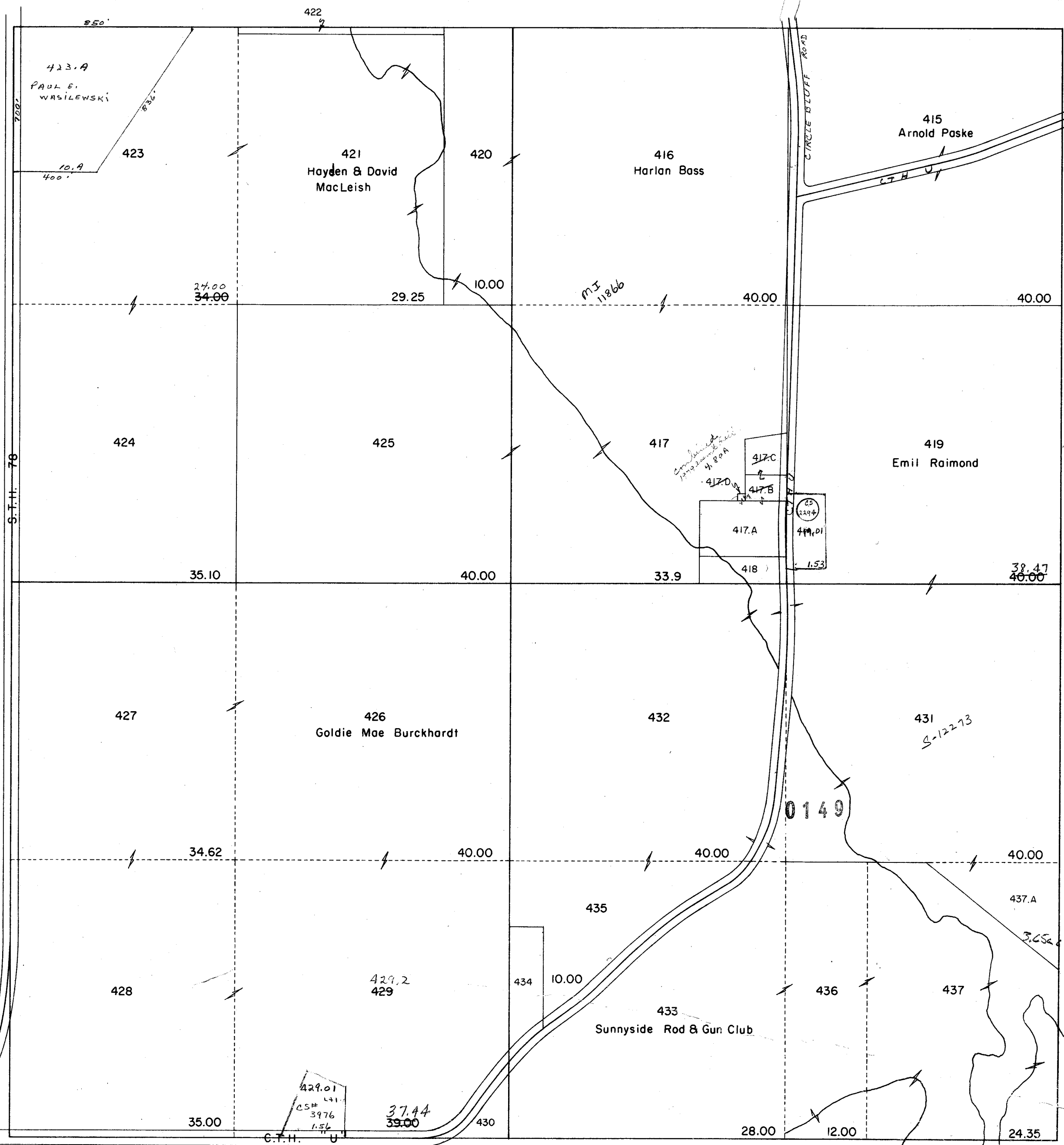
There are no objections to this plat with respect to Secs. 236 15, 236 16, 236 20 and 236 21 (1) and (2), Wis. Stats., and M. 65 of the Wis. Admin. Code as provided by Sec. 236 12 (1), Wis. Stats.
Certified this 11th day of December, 1976
By: *James O. James*
Director, Community Development
Department of Local Affairs & Urban Planning



Donald L. Mulick
11/10/76

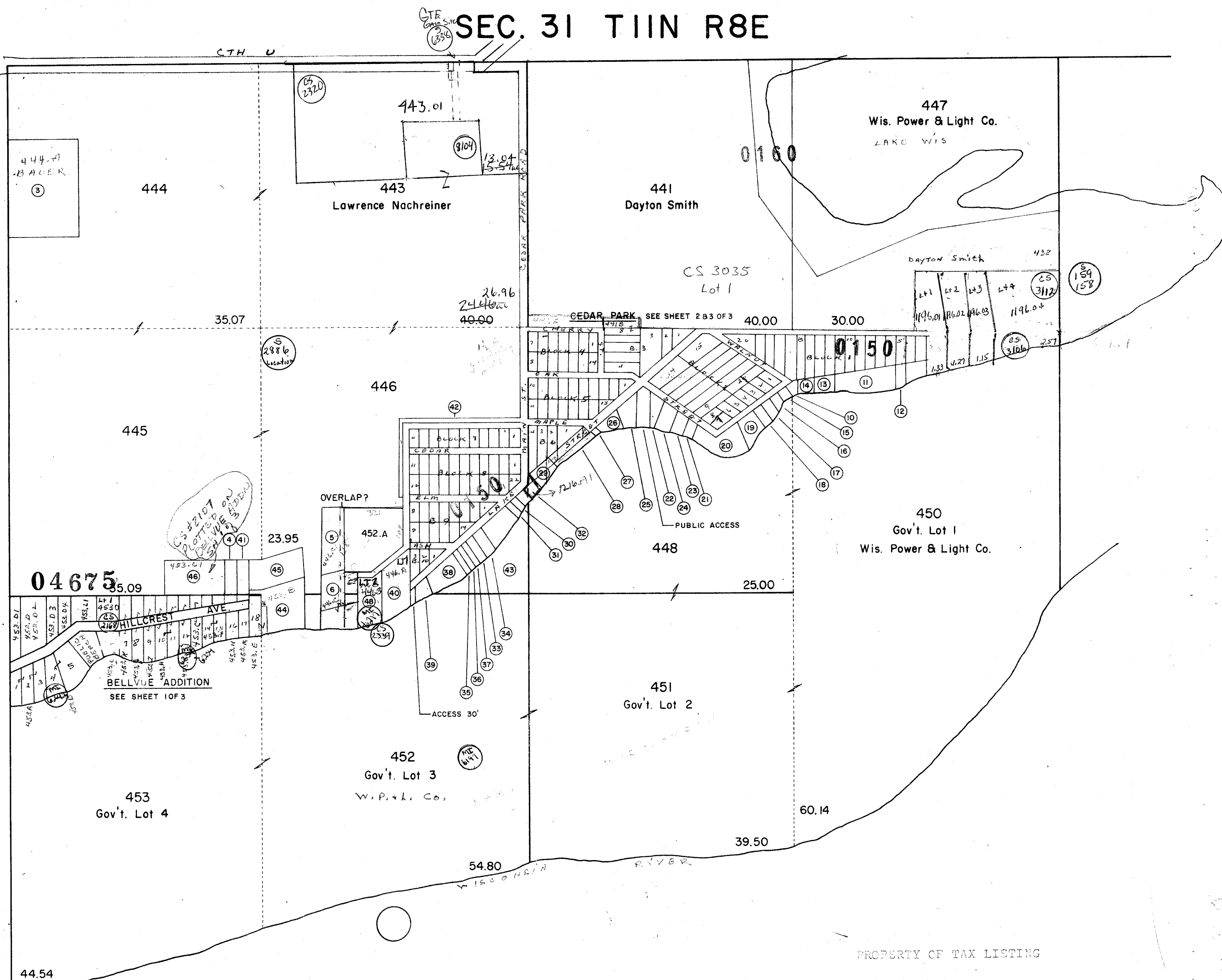
CALEDONIA

SEC. 30 TIIN R8E



CALEDONIA

SEC. 31 TIIN R8E



PROPERTY OF TAX LISTING

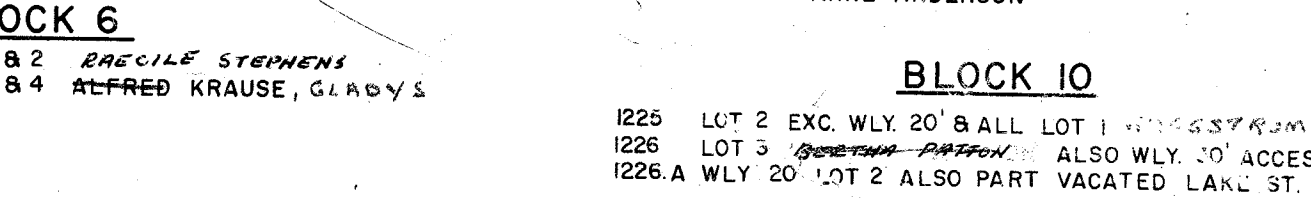
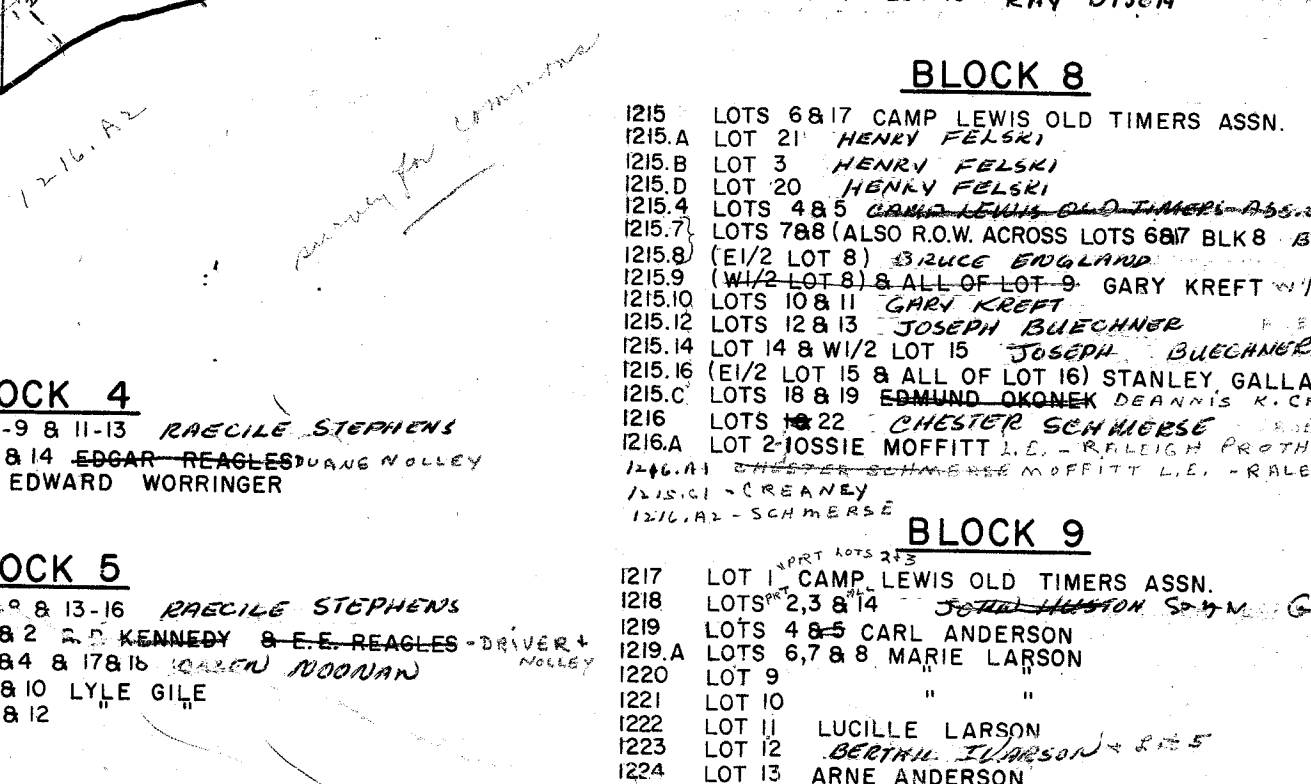
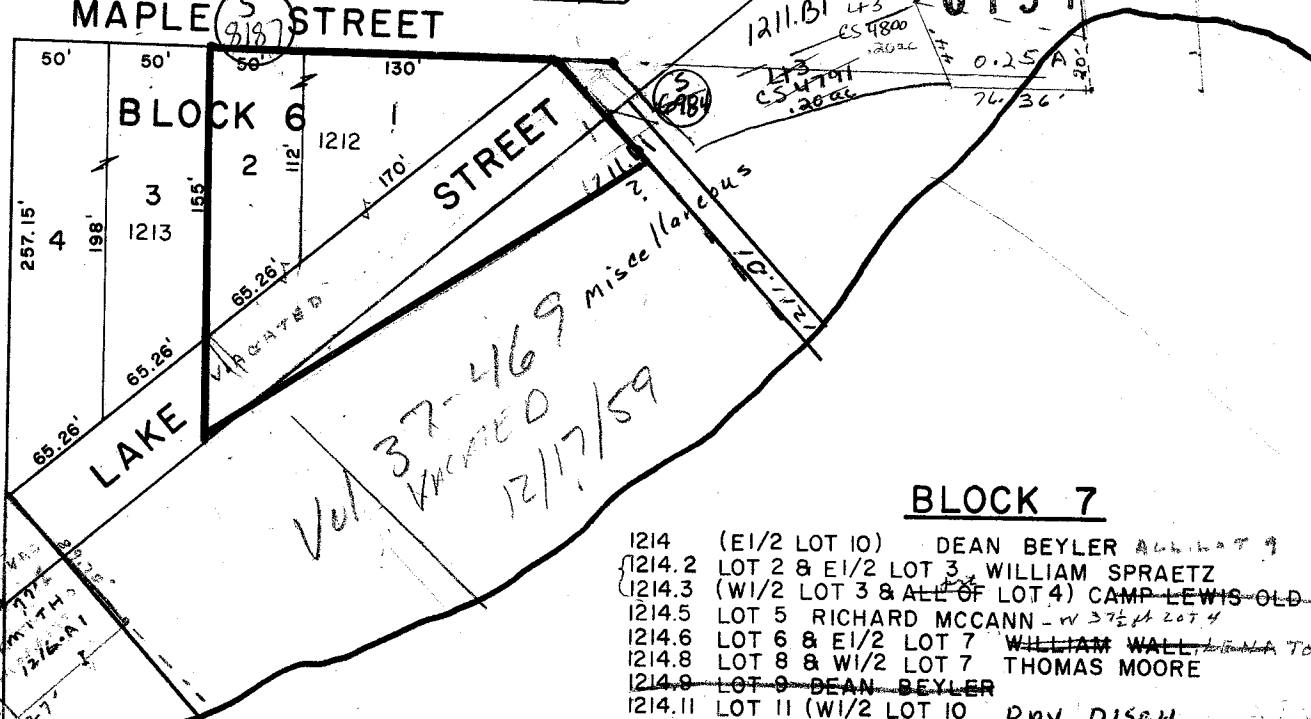
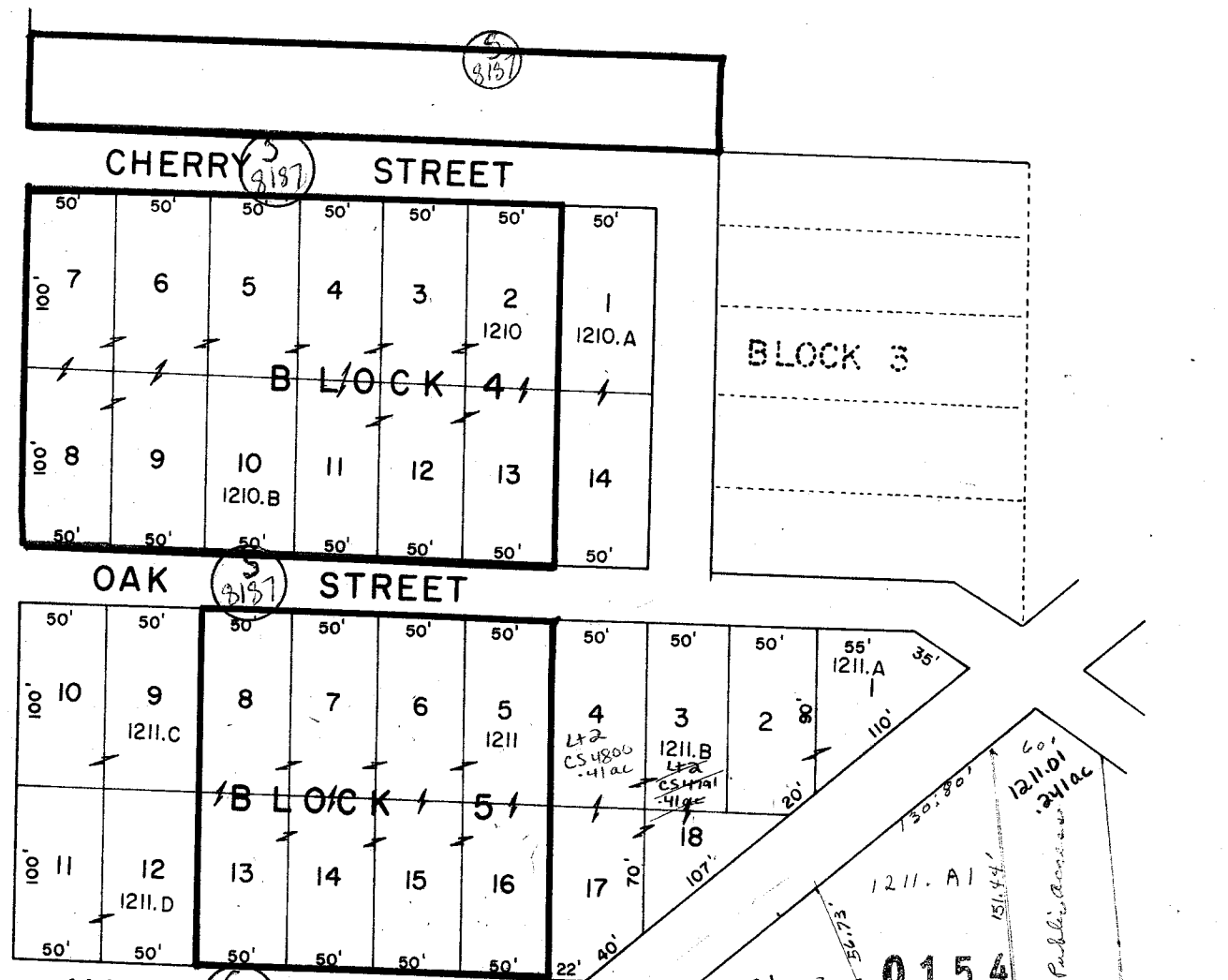
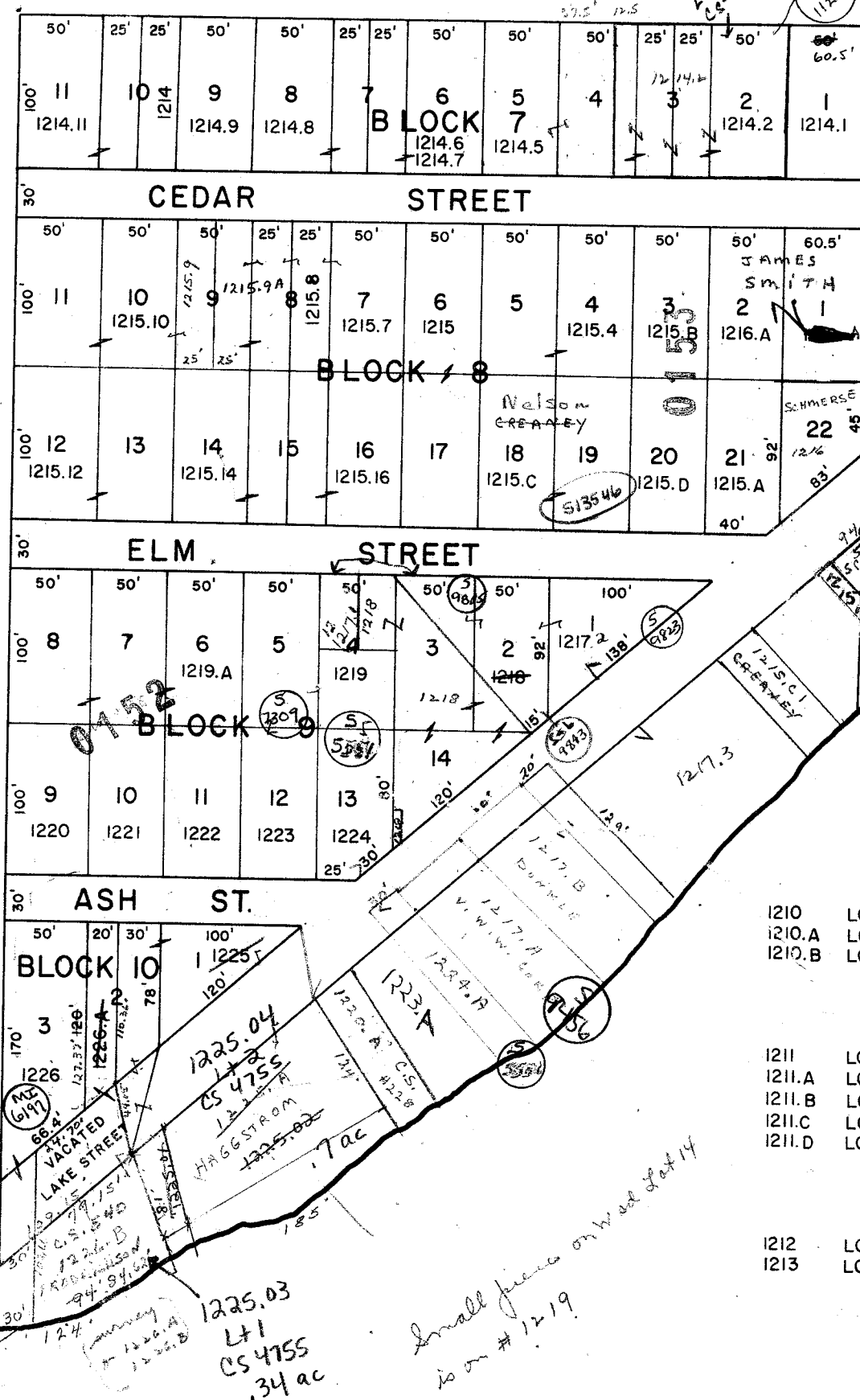

1 - 438 DAYTON SMITH 5.00A
 2 - 438A B. KING & E. PATTERSON 0.31A
 3 - 444A LEONARD J. BAUER 3.82A
 4 - 445A DAVID LAMB 0.24A
 5 - 446C EDWARD LOFTUS 0.87A
 6 - 444C 452A M/L
 7 - 1196 B. KING & E. PATTERSON 7.50A M/L
 8 - 1196A1 1.291A M/L
 9 - 1196A2 1.61A M/L
 10 - 1199.1 JOHN JUBERG 0.80A M/L
 11 - 1199.1A 6.66A M/L
 12 - 1198.A EDWARD JUBERG 1.15A M/L
 13 - 1199.A2 EMIL DESTREE
 14 - 1200.A FRANK WENBAN
 15 - 1201.A JOHN TRUSS .069A M/L

16 - 1202.A HARRY CARLSON .078A M/L
 17 - 1203.A RUDI ULLRICH .112A M/L
 18 - 1204.A BURTON BRODT .115A M/L
 19 - 1205.A LAVERNE AAVANG .331A M/L
 20 - 1206.A EDWARD JONGSMA .674A M/L
 21 - 1206.B WALTER IVARSON .103A M/L
 22 - 1207.A CHARLES CADDY .181A M/L
 23 - 1207.A1 JOSEPH TAGLIERI .149A M/L
 24 - 1207.B2 MARIE YATES .221A M/L
 25 - 1211.A1 ROBERT KENNEDY .271A M/L
 26 - 1211.B1 ALLEN NOONAN .192A M/L
 27 - 1211.D1 LYLE GILE .028A M/L
 28 - 1212.A RAGNIE STEPHEN .135A M/L
 29 - 1213.A ALFRED KRAUSE .231A M/L
 ALSO PORTION OF LAKE ST.
 PREVIOUSLY VACATED

30 - 1215.B1 HENRY FELSKI .058A M/L
 31 - 1215.C1 EDMUND OKONEK .055A M/L
 32 - 1216.A1 OSSIE MOFFITT .169A M/L
 33 - 1217.A V.W.W. CORP % L. WICK .149A M/L
 34 - 1217.B WILSON DONKLE .179A M/L
 35 - 1220-1222 ANNA LARSON .093A M/L
 36 - 1223.A BERTHIL IVARSON .093A M/L
 37 - 1224.A ARNE ANDERSON .093A M/L
 38 - 1225.A C.W. HAGGSTROM .433A M/L
 39 - 1226.B DORLA BRIMMER .141A M/L
 40 - 446.A LOUIS BRUSKIEWICZ .013A M/L
 41 - 446.D JOSEPH PENNY .248A M/L
 42 - 446.C2 EDWARD LOFTUS 50' EASEMENT EXC. 30' EASEMENT 1.70A
 43 - 449 WIS. POWER & LIGHT CO. 3.00A
 44 - 452.B BEN RUSH 0.92A M/L
 45 - 452.B1 0.94A M/L
 46 - 453.C1 EDWARD JENKINS 1.240A M/L
 47 - 440 B. KING & E. PATTERSON 2.00A M/L
 48 - 446.B WM. KOON .641A M/L

CALEDONIA

SEC. 31 TIIN R8E



BLOCK 4
 1210 LOTS 2-9 & 11-13 RAEILE STEPHENS
 1210.A LOTS 1 & 14 EDGAR REAGLES
 1210.B LOT 10 EDWARD WORRINGER

BLOCK 5
 1211 LOTS 5-9 & 13-16 RAEILE STEPHENS
 1211.A LOTS 1 & 2 KENNEDY & E.E. REAGLES-DRIVER
 1211.B LOTS 3 & 4 & 17 & 18 KAREN MOONAN
 1211.C LOTS 9 & 10 LYLE GILE
 1211.D LOTS 11 & 12

BLOCK 6
 1212 LOTS 1 & 2 RAEILE STEPHENS
 1213 LOTS 3 & 4 ALFRED KRAUSE, GLADYS

BLOCK 7
 1214 (E1/2 LOT 10) DEAN BEYLER
 1214.2 LOT 2 & E1/2 LOT 3 WILLIAM SPRAETZ
 1214.3 (W1/2 LOT 3 & ALL OF LOT 4) CAMP LEWIS OLD TIMERS ASSN.
 1214.5 LOT 5 RICHARD MCCANN
 1214.6 LOT 6 & E1/2 LOT 7 WILLIAM WALL
 1214.8 LOT 8 & W1/2 LOT 7 THOMAS MOORE
 1214.9 LOT 9 DEAN BEYLER
 1214.11 LOT 11 (W1/2 LOT 10) RAY DISEN

BLOCK 8
 1215 LOTS 6 & 17 CAMP LEWIS OLD TIMERS ASSN.
 1215.A LOT 21 HENRY FELSKI
 1215.B LOT 3 HENRY FELSKI
 1215.D LOT 20 HENRY FELSKI
 1215.4 LOTS 4 & 5 CAMP LEWIS OLD TIMERS ASSN.
 1215.7 LOTS 7 & 8 (ALSO R.O.W. ACROSS LOTS 6 & 7 BLK 8) BRUCE ENGLAND
 1215.8 (E1/2 LOT 8) BRUCE ENGLAND
 1215.9 (W1/2 LOT 8) & ALL OF LOT 9 GARY KREFT
 1215.10 LOTS 10 & 11 GARY KREFT
 1215.12 LOTS 12 & 13 JOSEPH BUECHNER
 1215.14 LOT 14 & W1/2 LOT 15 JOSEPH BUECHNER
 1215.16 (E1/2 LOT 15 & ALL OF LOT 16) STANLEY GALLAGHER
 1215.C LOTS 18 & 19 EDMUND OKONEK
 1216 LOTS 20 & 21 CHESTER SCHMERSE
 1216.A LOT 2 JOSSIE MOFFITT L.E. - RALEIGH PROTHORP - SMITH
 1216.B CHESTER SCHMERSE MOFFITT L.E. - RALEIGH PROTHORP
 1216.C - CREANEY
 1216.A2 - SCHMERSE

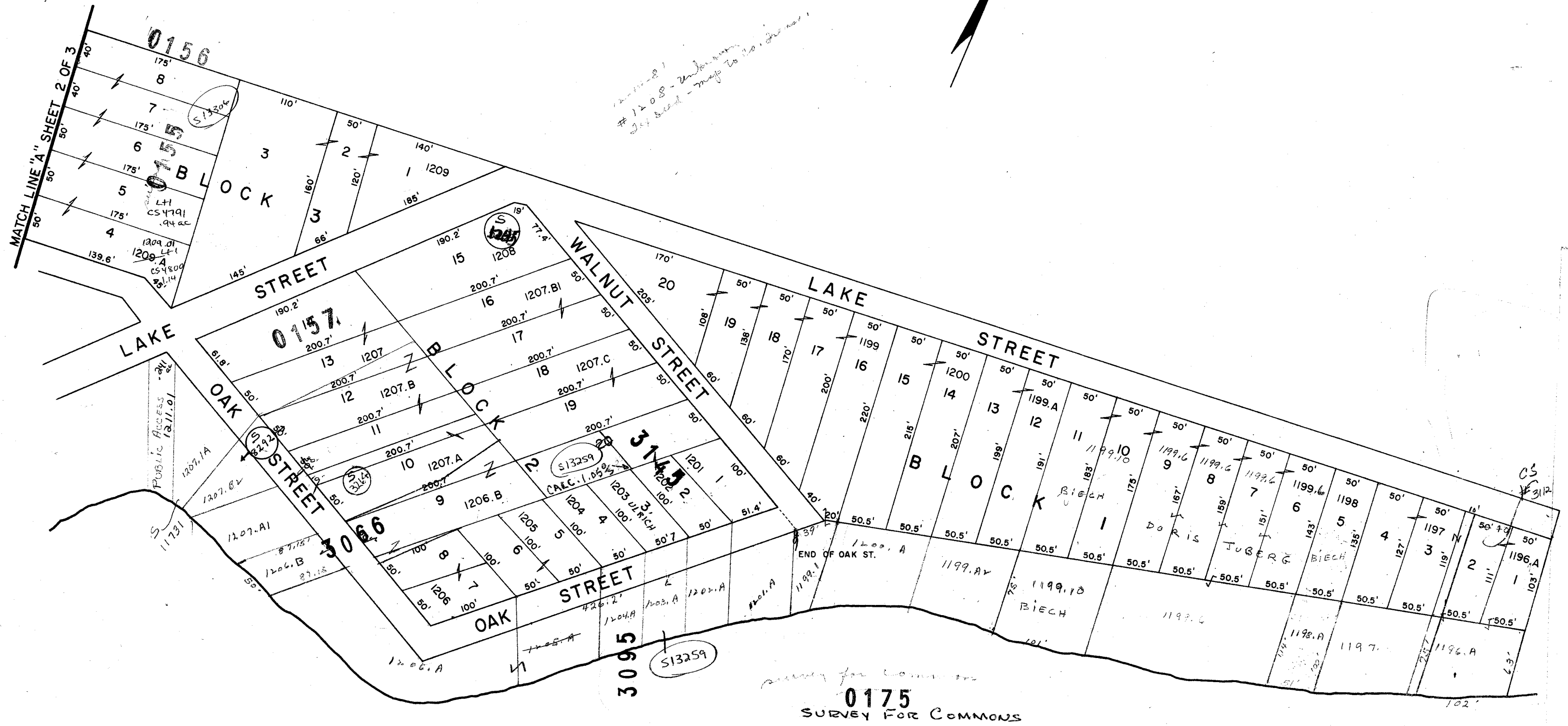
BLOCK 9
 1217 LOT 1 CAMP LEWIS OLD TIMERS ASSN.
 1218 LOTS 2, 3 & 14 JAMES HUNTON
 1219 LOTS 4 & 5 CARL ANDERSON
 1219.A LOTS 6, 7 & 8 MARIE LARSON
 1220 LOT 9
 1221 LOT 10
 1222 LOT 11 LUCILLE LARSON
 1223 LOT 12 BERTHA LARSON
 1224 LOT 13 ARNE ANDERSON

BLOCK 10
 1225 LOT 2 EXC. WLY. 20' & ALL LOT 1 WILSON
 1226 LOT 3 BERTHA PATTON
 1226.A WLY. 20' LOT 2 ALSO PART VACATED LAKE ST. GEO. MELUCH

CALEDONIA

SEC. 31 T11N R8E

CEDAR PARK 0150



BLOCK 1

1196.A Lots 1 & 2 Betty King & E. Patterson
 1197 Lots 3 & 4 THOMAS MCKALE
 1198 Lot 5 Ed Juberger *K. John Biech*
 1199 Lots 6-11 John Juberger HARRY CARLSON
 Lots 16-20
 1199.A Lots 12 & 13 EMIN DESTREE
 1200 Lots 14 & 15 FRANK WENBAN
 1198.A ANTHONY & LOIS SPALLONE

BLOCK 2

1201 Lot 1 ~~John Truss~~ HARRY CARLSON
 1202 Lots 2 & 20 Harry Carlson
 1203 Lot 3 Rudi Ullrich
 1204 Lot 4 Burton Brodt
 1205 Lots 5 & 6 LaVerne Aavang
 1206 Lots 7 & 8 Edward Jongsma
 1206.B Lot 9 Walter Ivarson
 1207 Lots 13 & 14 CHARLES GADY
 1207.A Lot 10 part of Lot 11 Joe Taglieri
 1207.B Lot 12 & 11 Exc. 15' strip MARIE YATES
 1207.B1 Lots 16 & 17 MARIE YATES
 1207.C Lots 18 & 19 MARILYN MERIAHON & RICH CARLSON
 1208 Lot 15 UNKNOWN COUNTY

BLOCK 3

1209 Lots 1-3 William Graff
 1209.A Lots 4-8 ALLEN MOONAN

PROPERTY OF TAX LISTING DEPARTMENT

CALEDONIA

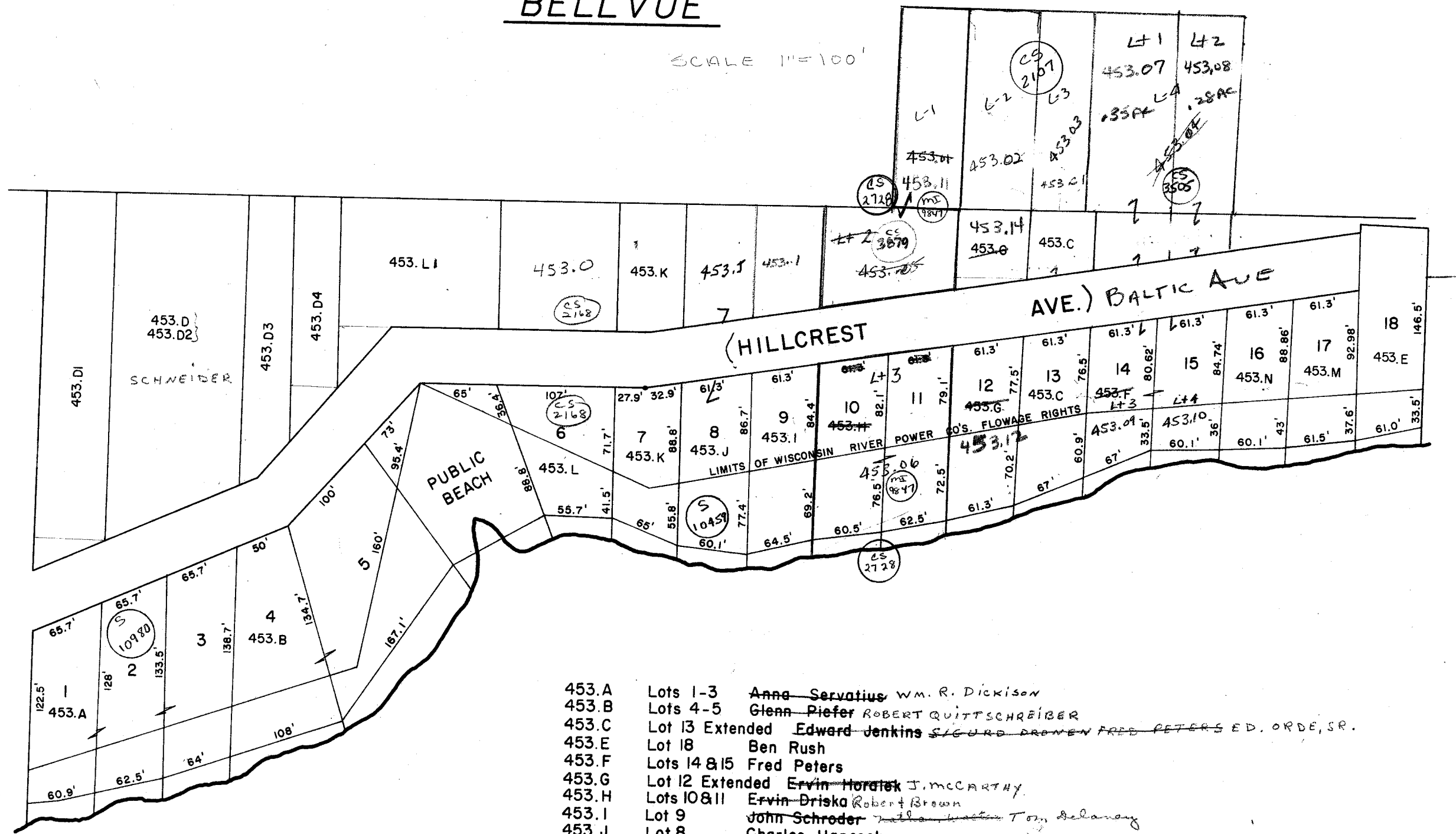
SEC. 31 TIIN R8E



*See 31-11-8
on back of map
with to color back*

BELLVUE

SCALE 1"=100'



- | | | |
|----------------|-----------------|---|
| 453.A | Lots 1-3 | Anna Servatius W.M. R. Dickison |
| 453.B | Lots 4-5 | Glenn Piefer ROBERT QUITTSCHREIBER |
| 453.C | Lot 13 Extended | Edward Jenkins SIGURD DROWEN FRED PETERS ED. ORDE, SR. |
| 453.E | Lot 18 | Ben Rush |
| 453.F | Lots 14 & 15 | Fred Peters |
| 453.G | Lot 12 Extended | Ervin Horvath J. MCCARTHY |
| 453.H | Lots 10 & 11 | Ervin Driska Robert Brown |
| 453.I | Lot 9 | John Schroder John Schroder Tom, Delaney |
| 453.J | Lot 8 | Charles Hancock |
| 453.K | Lot 7 Also | lot 7 Extended Stanley Bauch |
| 453.L | Lot 6 | Kenneth Dawson HAROLD L. MARTIN KENNETH DAWSON |
| 453.M | Lot 17 | Earl Pinney |
| 453.N | Lot 16 | Harry Lamb |
| 453.D2 & 453.D | | Blanche Parette JOHN H. LANDL ORVAL W. BARNWESS - P. VITALE - SCHNEIDER |
| 453.D1 | | Loren Austin |
| 453.D3 | | LaVern Kubly |
| 453.D4 | | Kariyle Gross HAROLD MARTIN |
| 453.L1 | | KENNETH DAWSON |

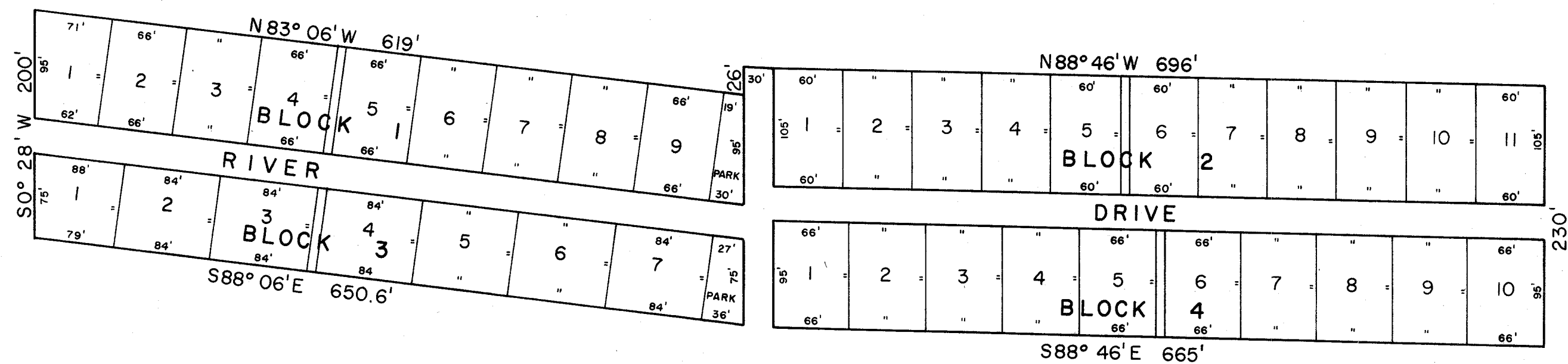
PROPERTY OF TAX LISTING DEPARTMENT

CALEDONIA

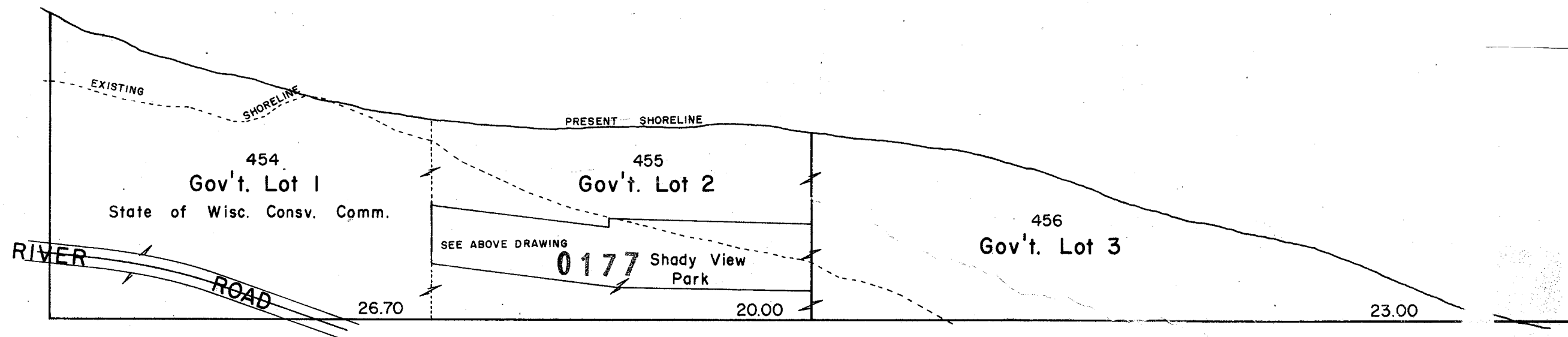
SEC. 4 T12N R8E



SHADY VIEW PARK 0177



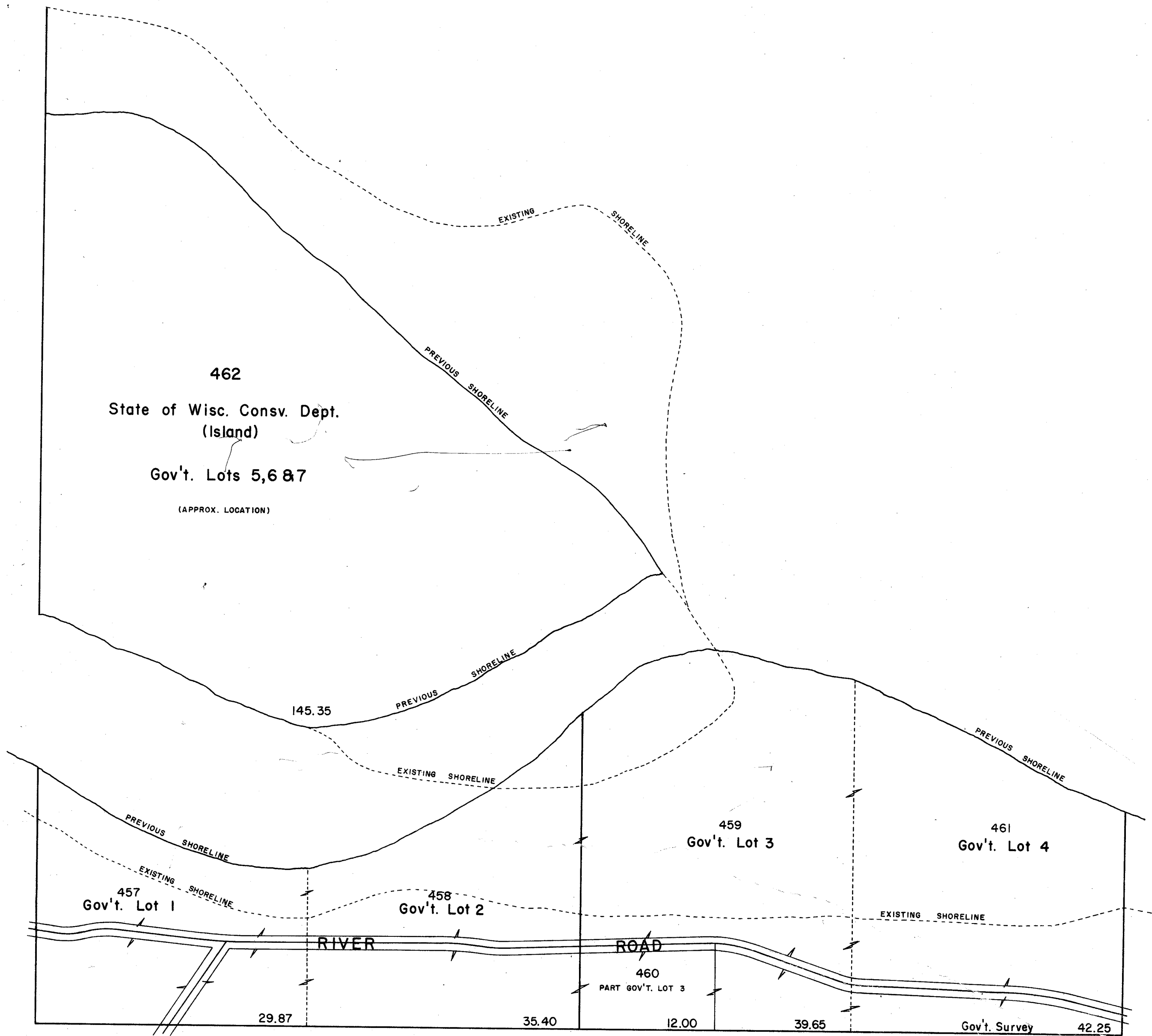
SCALE 1" = 100'



PROPERTY OF TAX LISTING DEPARTMENT

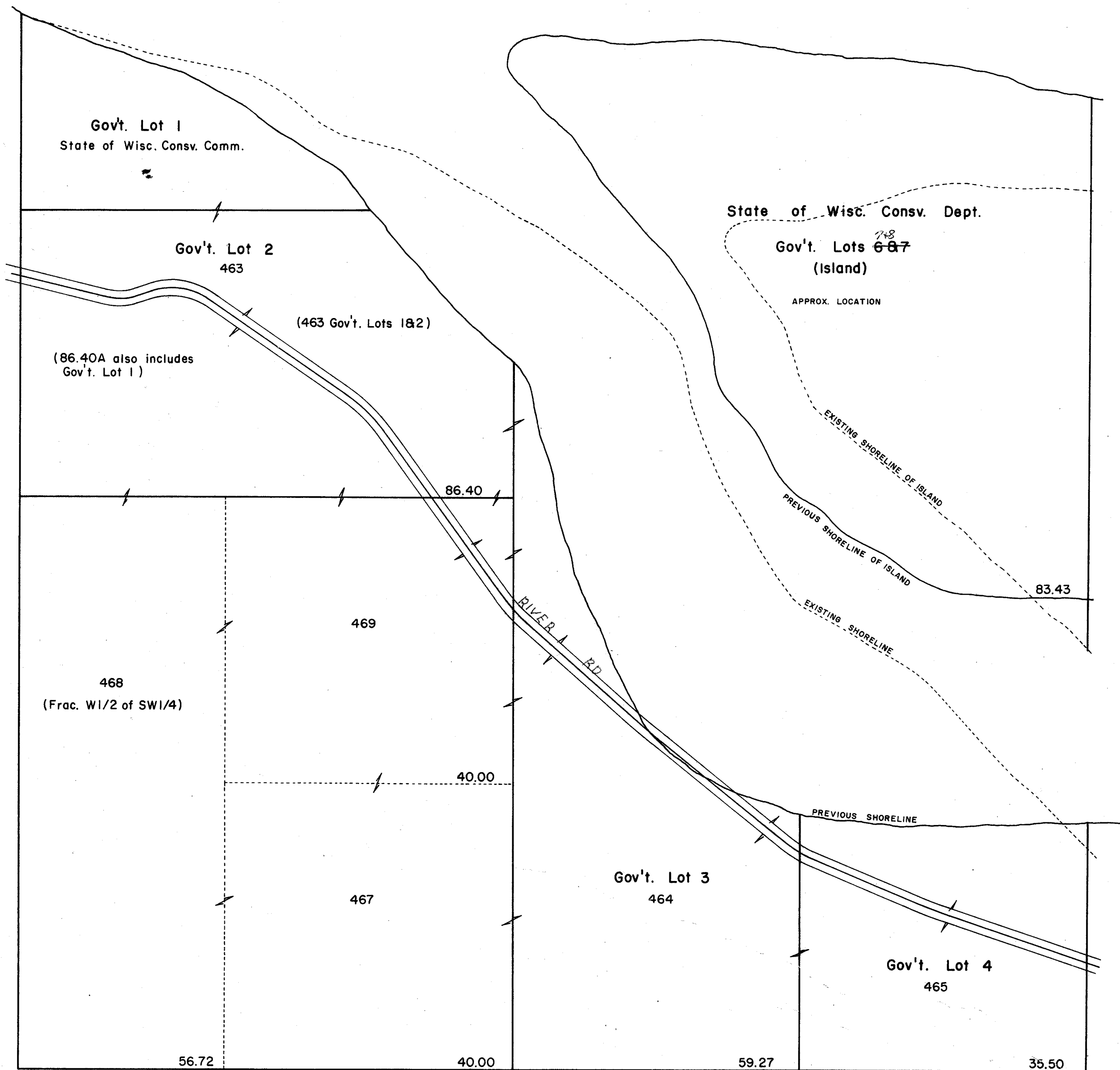
CALEDONIA

SEC. 5 T12N R8E



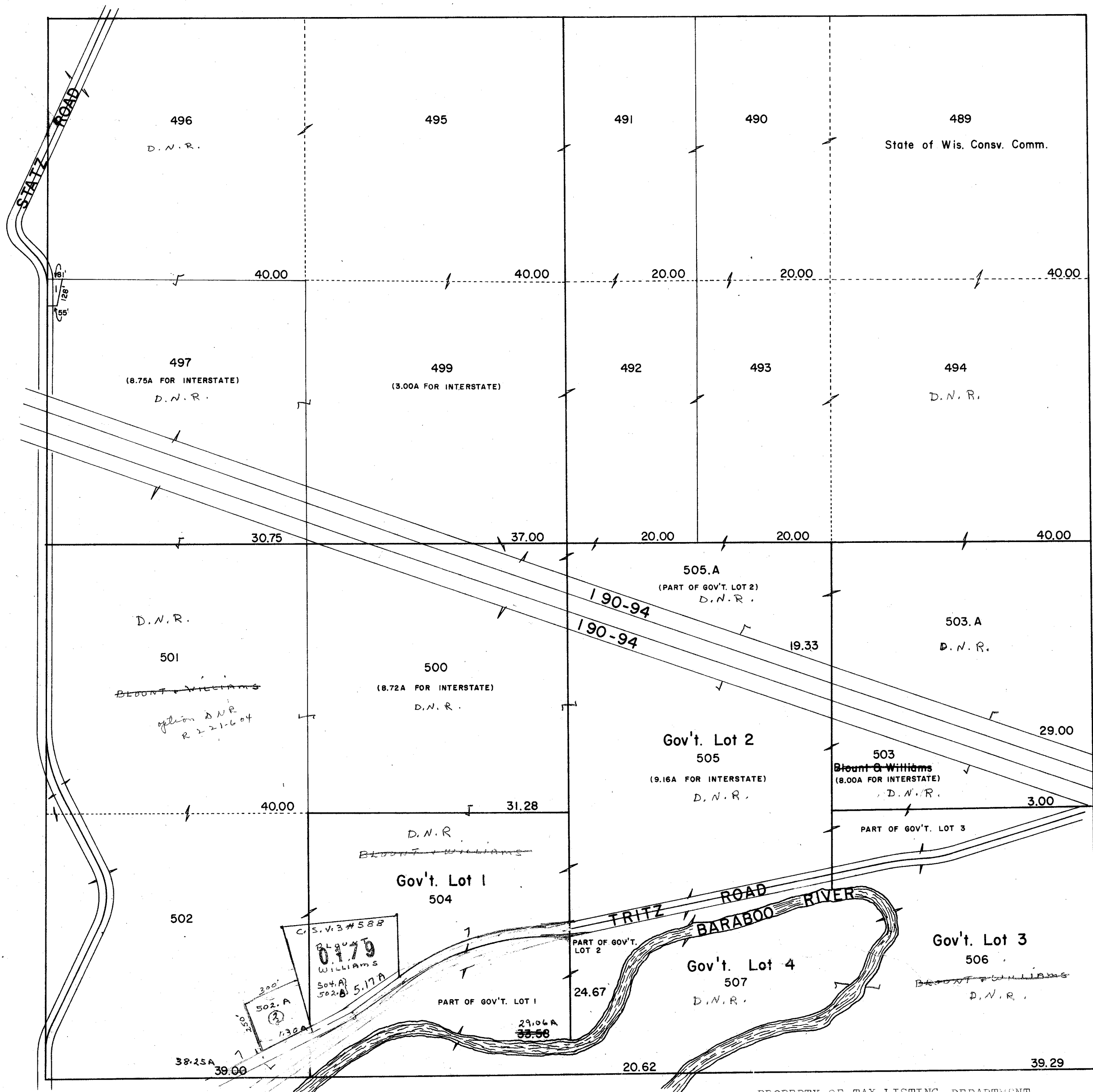
CALEDONIA

SEC. 6 T12N R8E



CALEDONIA

SEC. 8 T12N R8E

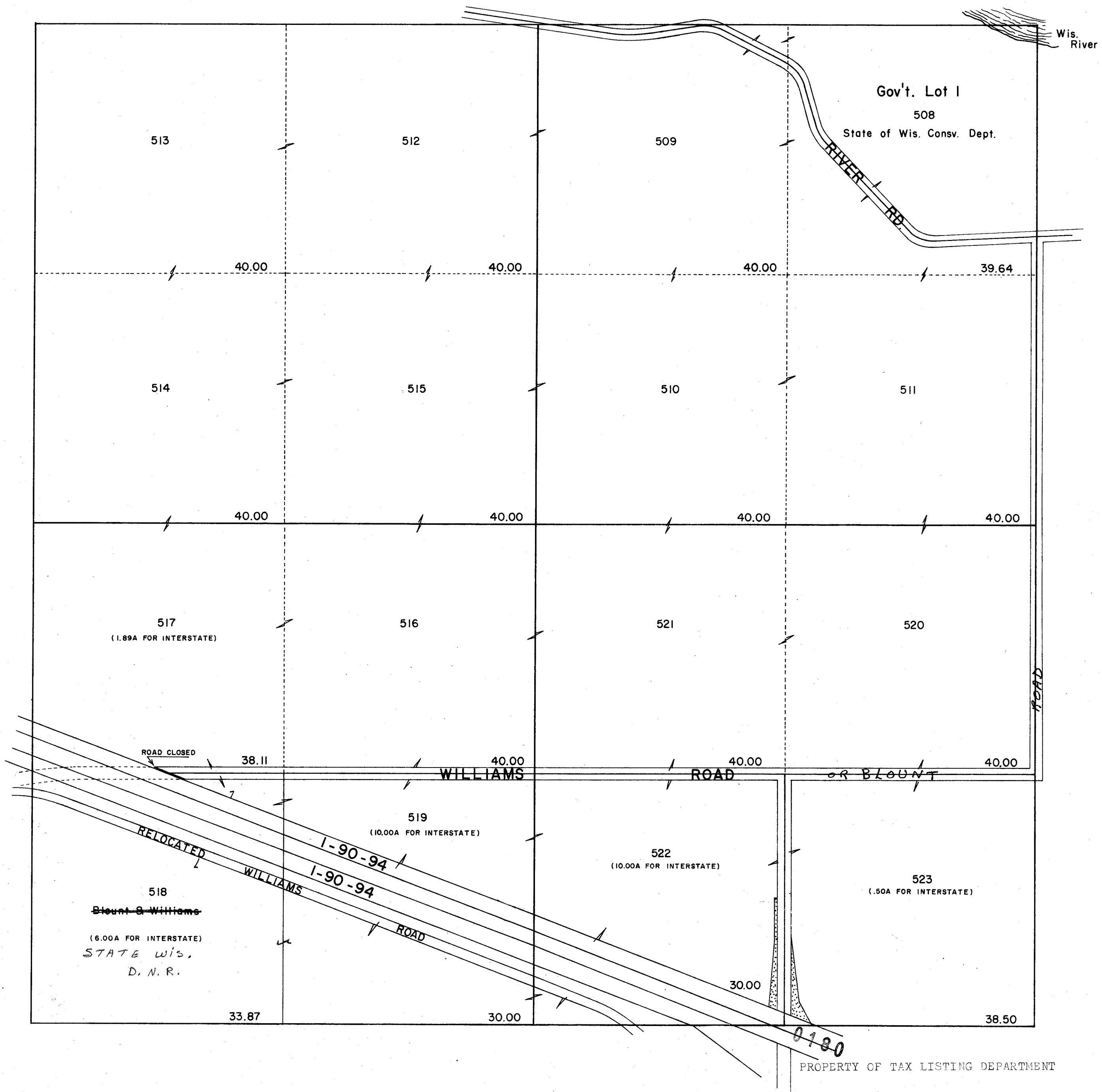


1-498
Maurice Williams
.50A

2-502.A
~~Donald Amherdt~~
PINE ISLAND 1.3A
FARM, INC.

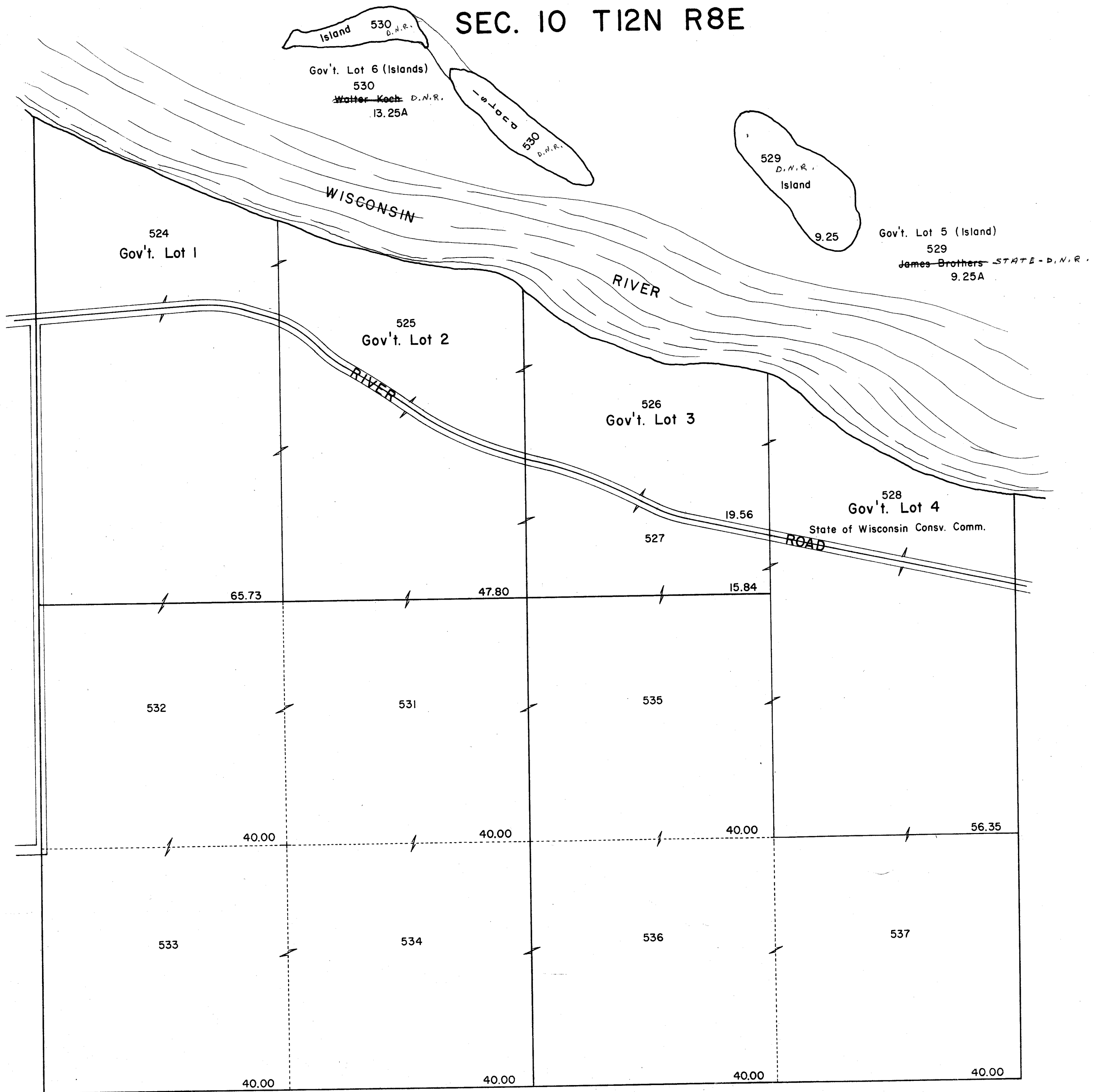
CALEDONIA

SEC. 9 T12N R8E

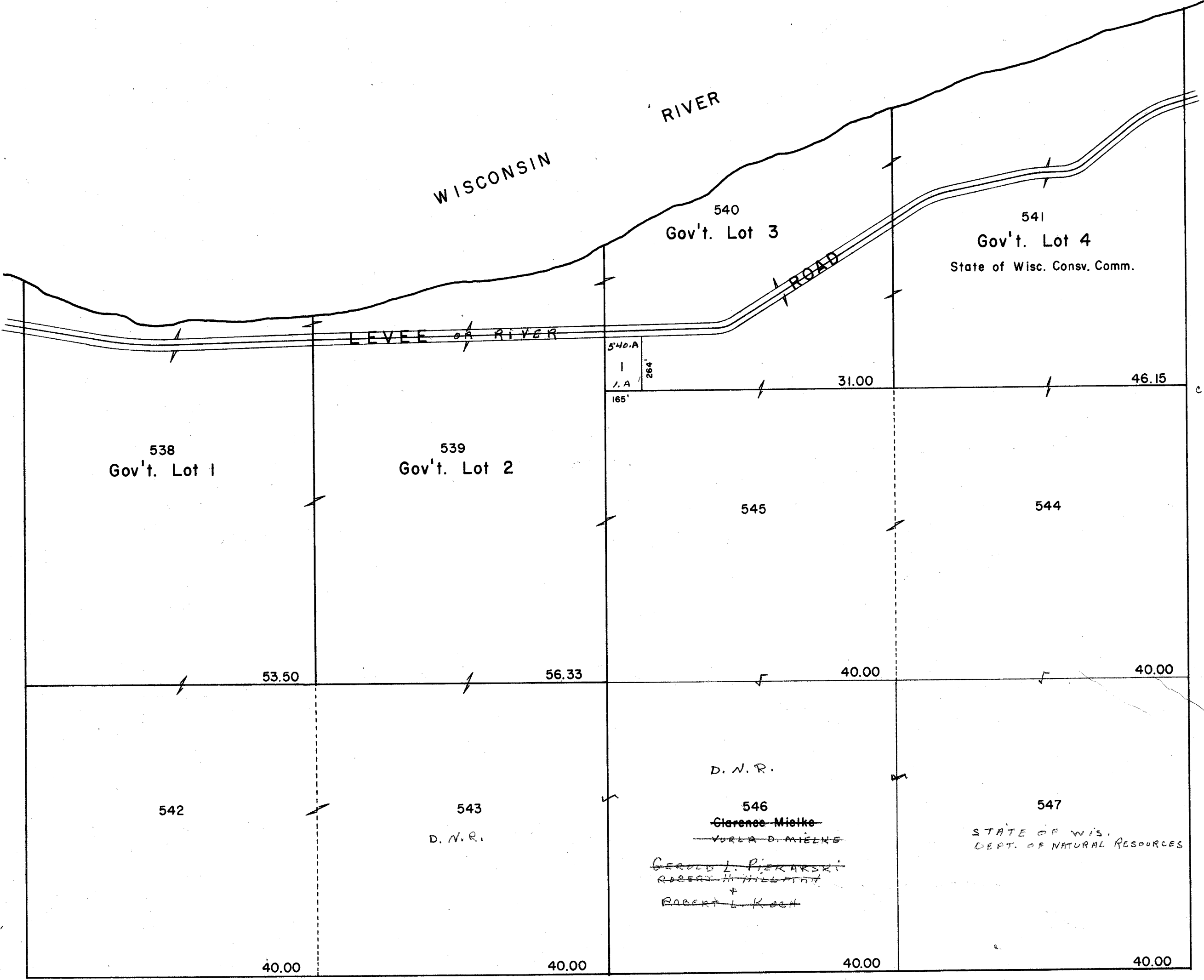


CALEDONIA

SEC. 10 T12N R8E



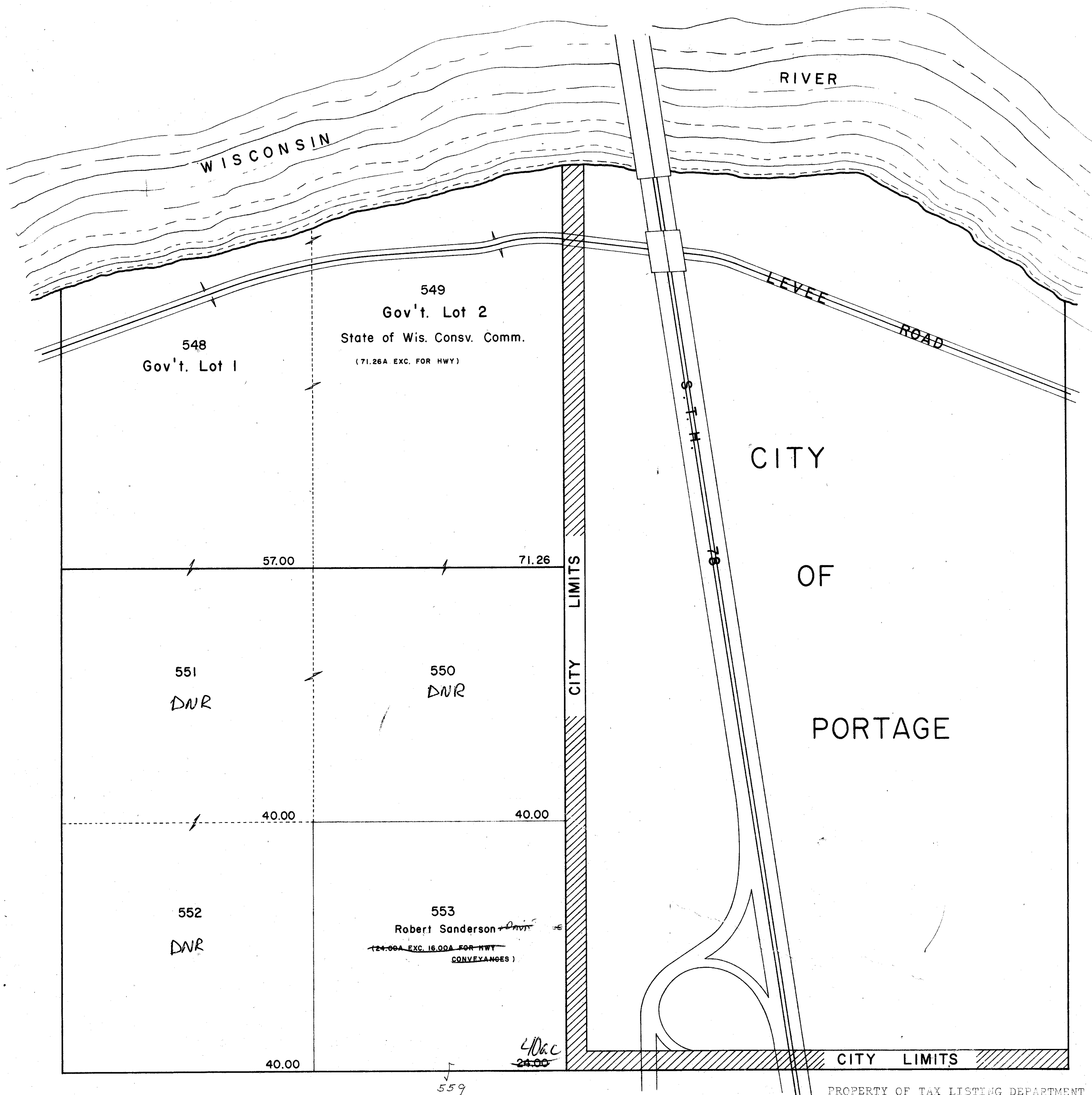
SEC. 11 T12N R8E



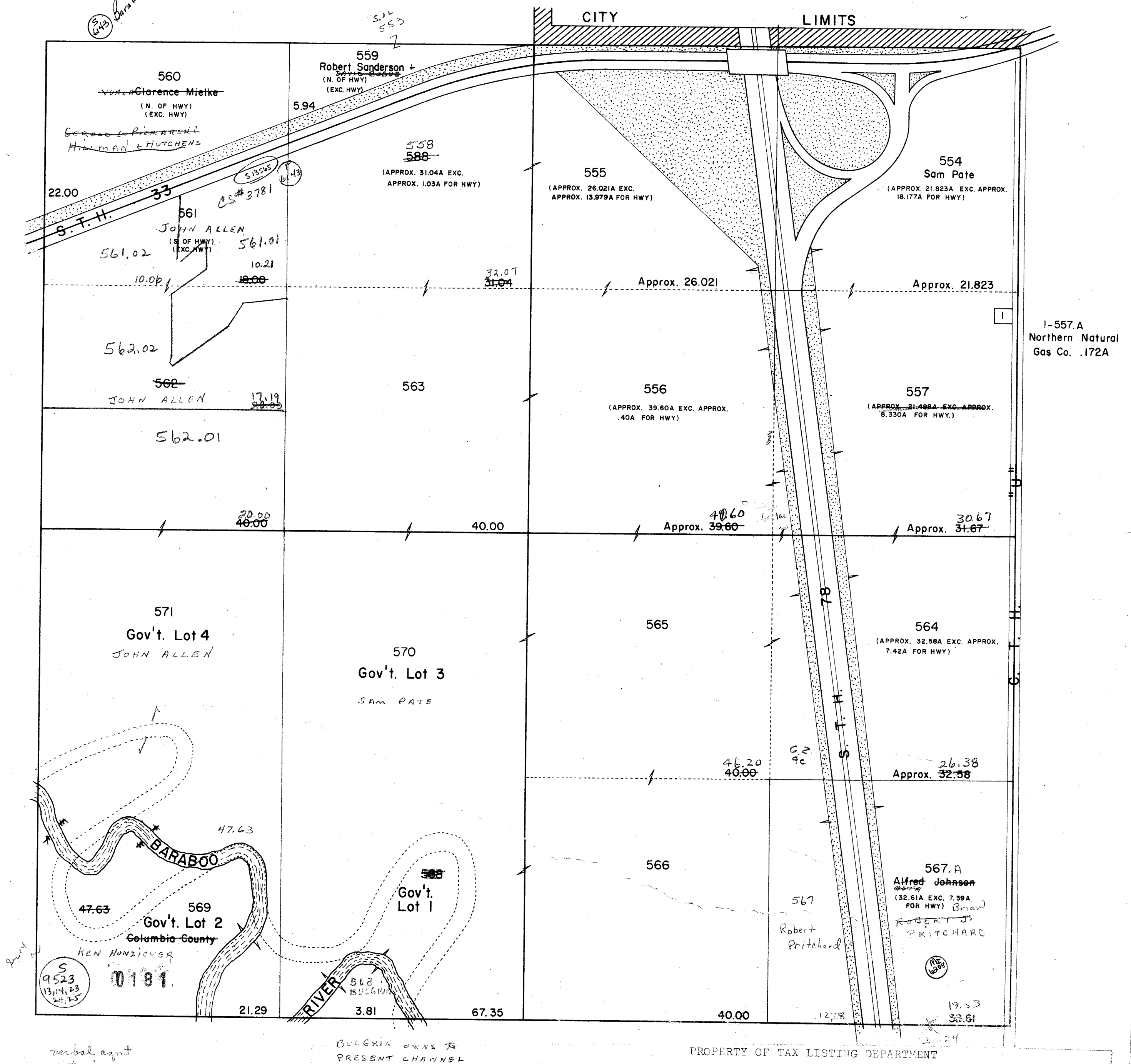
PROPERTY OF TAX LISTING DEPARTMENT

CALEDONIA

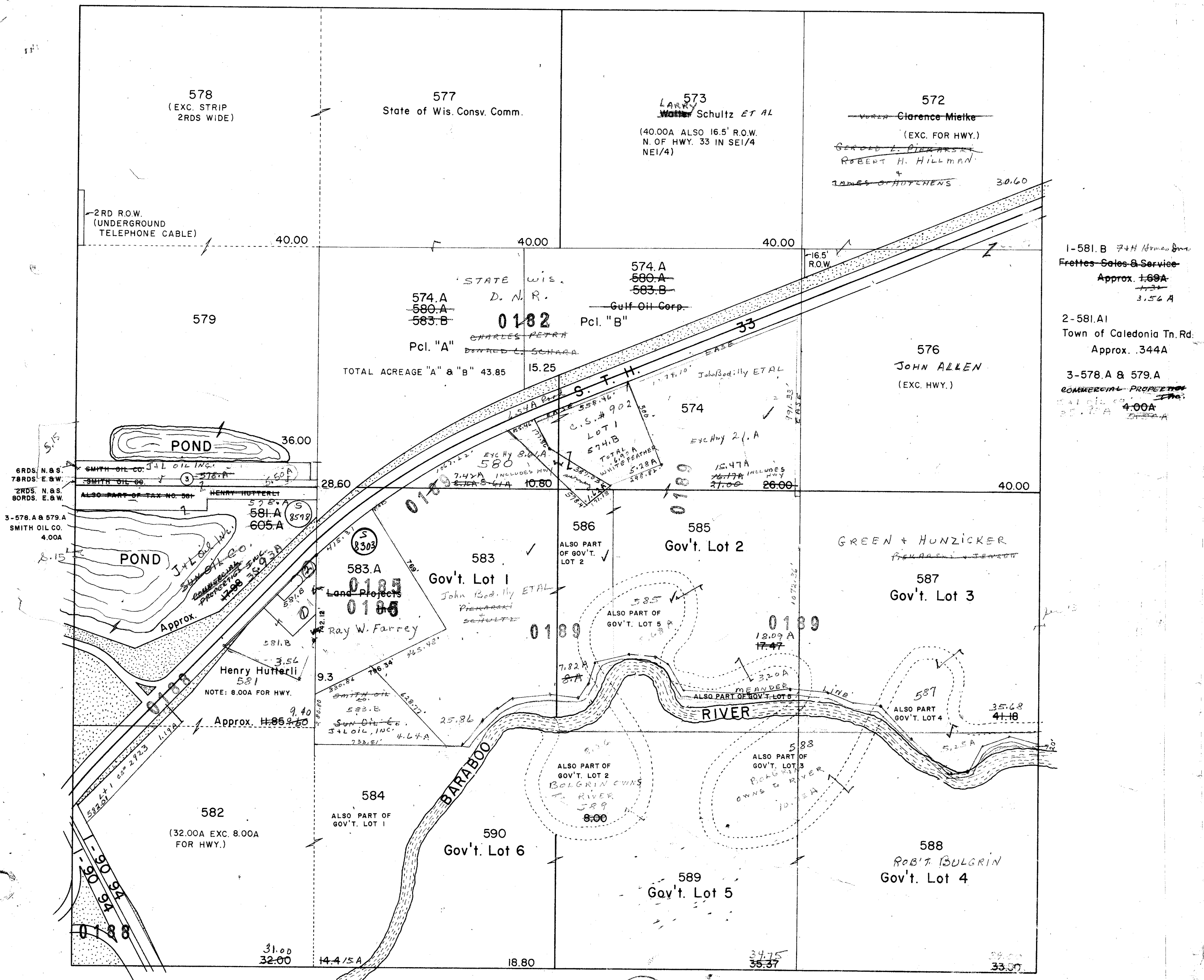
SEC. 12 T12N R8E



Baraboo River Bottom Farms

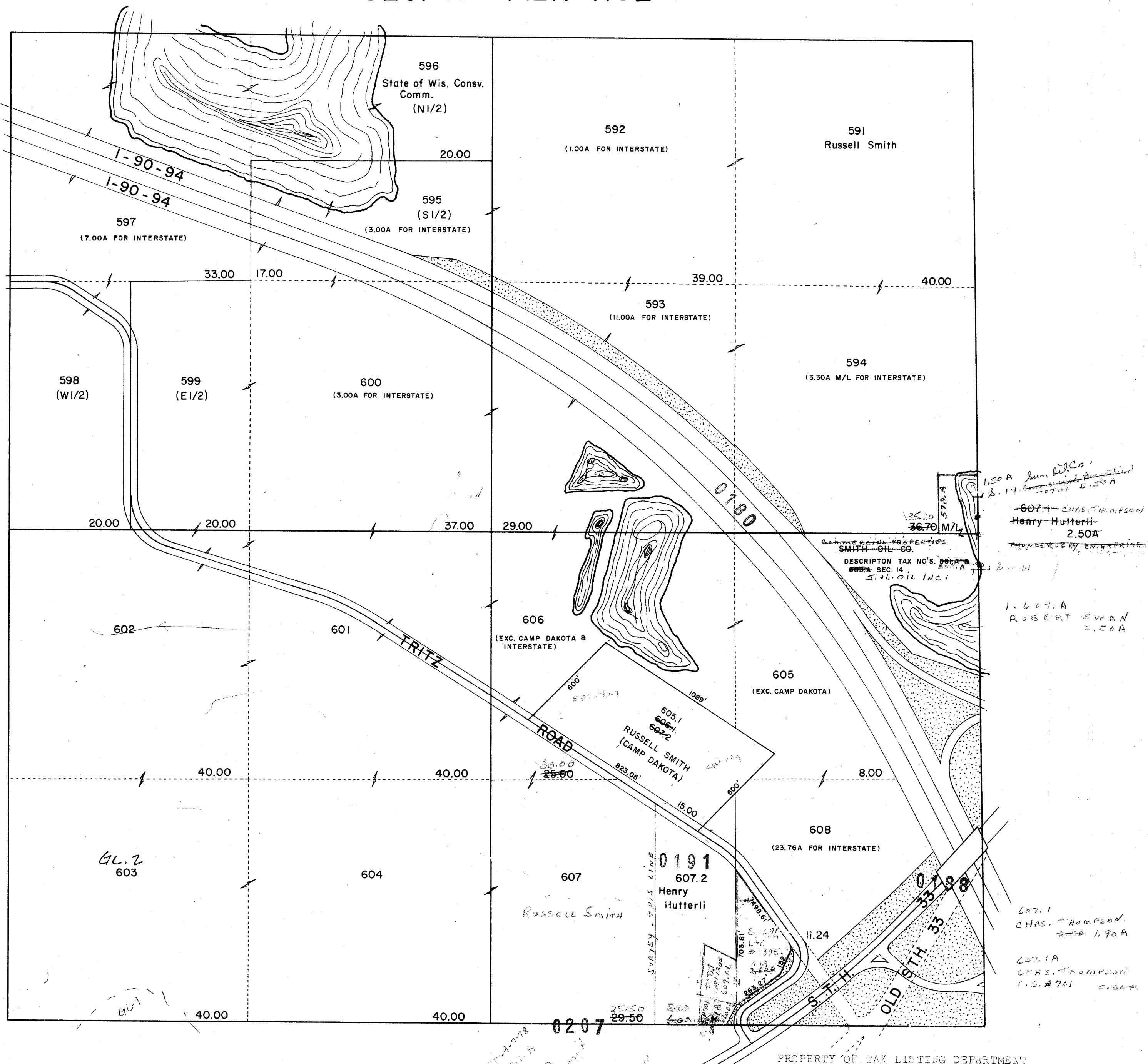


CALEDONIA
SEC. 14 T12N R8E

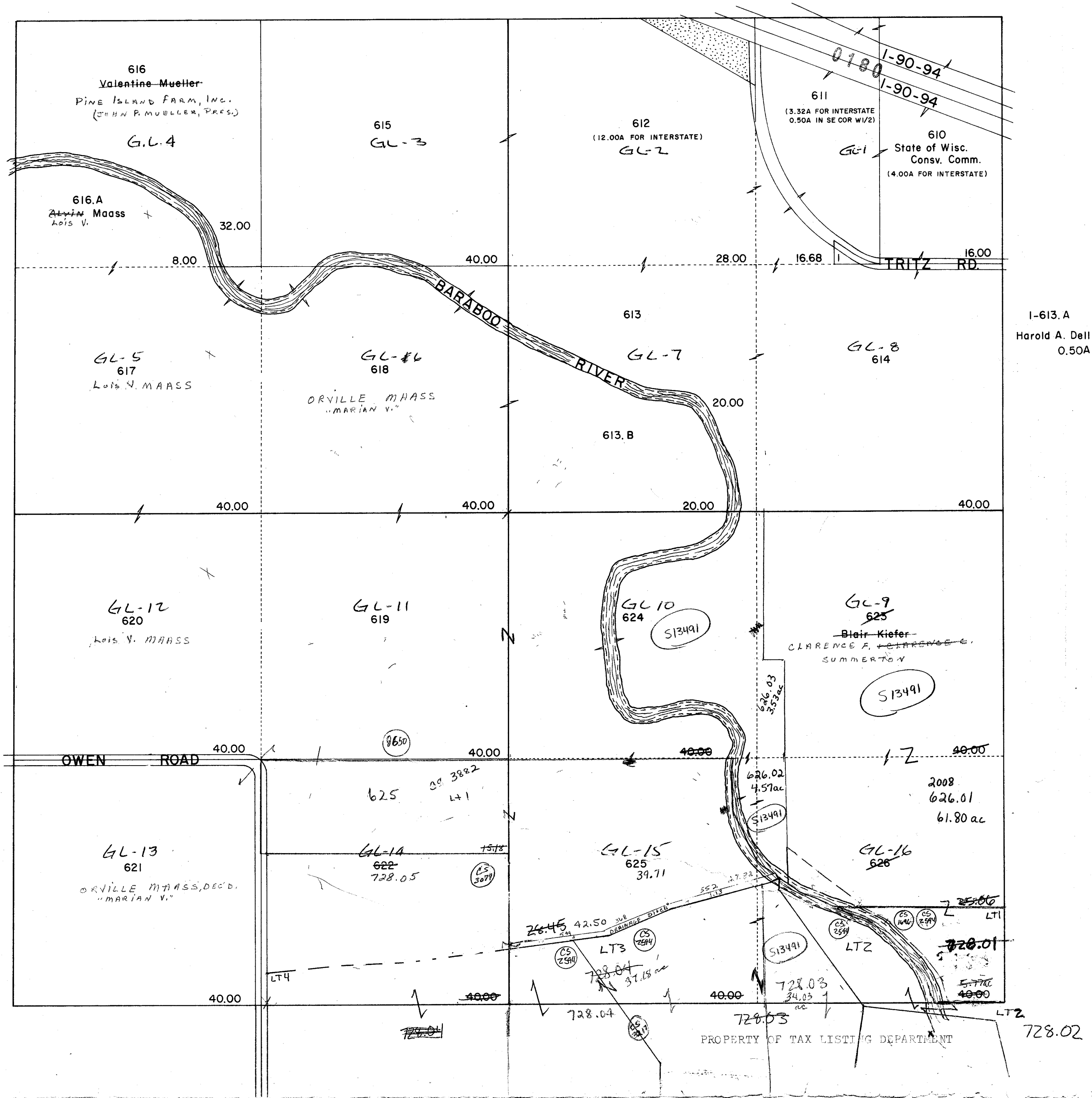


PROPERTY OF TAX LISTING DEPARTMENT

Sec 15-12-8

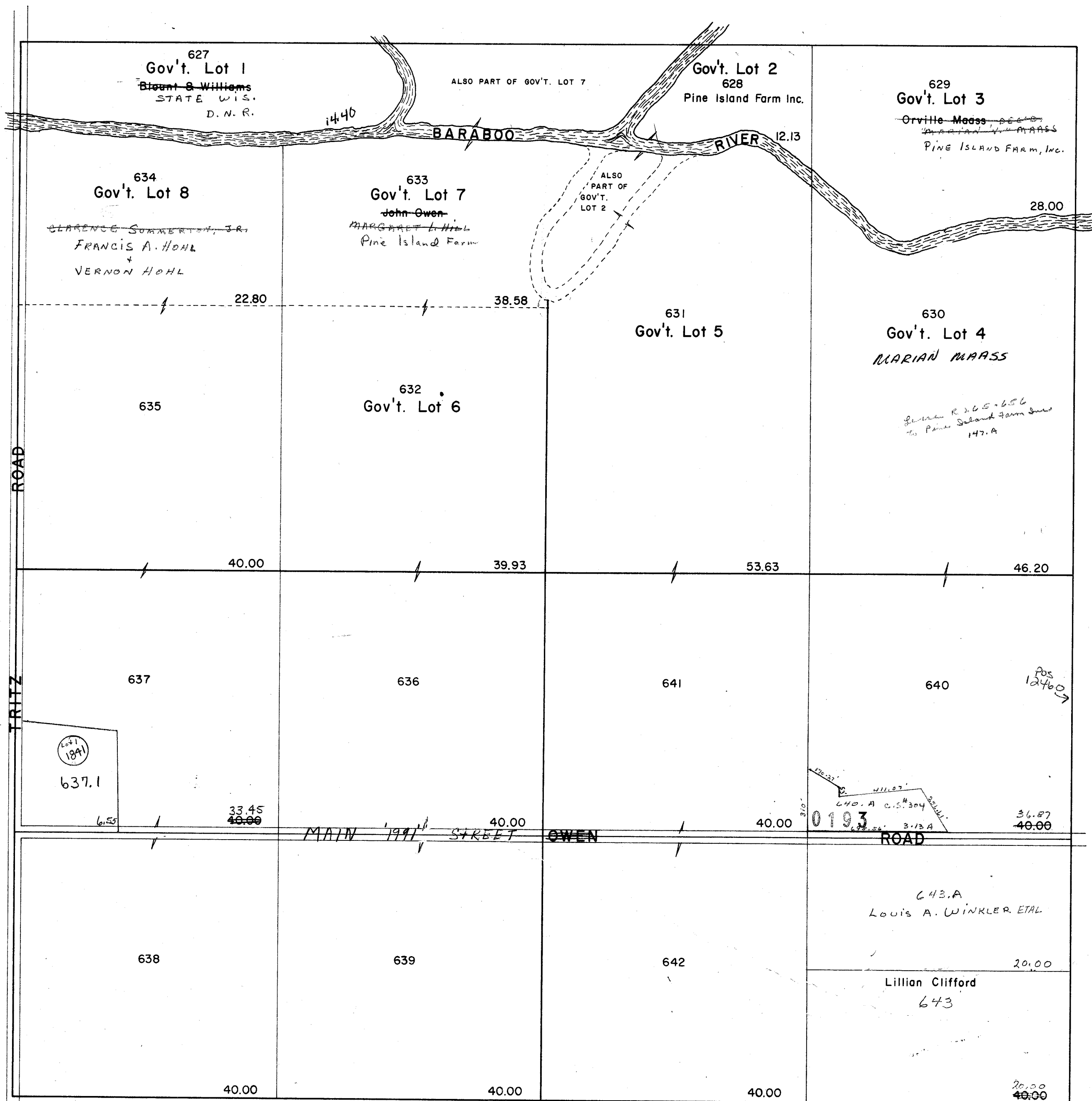


SEC. 16 T12N R8E



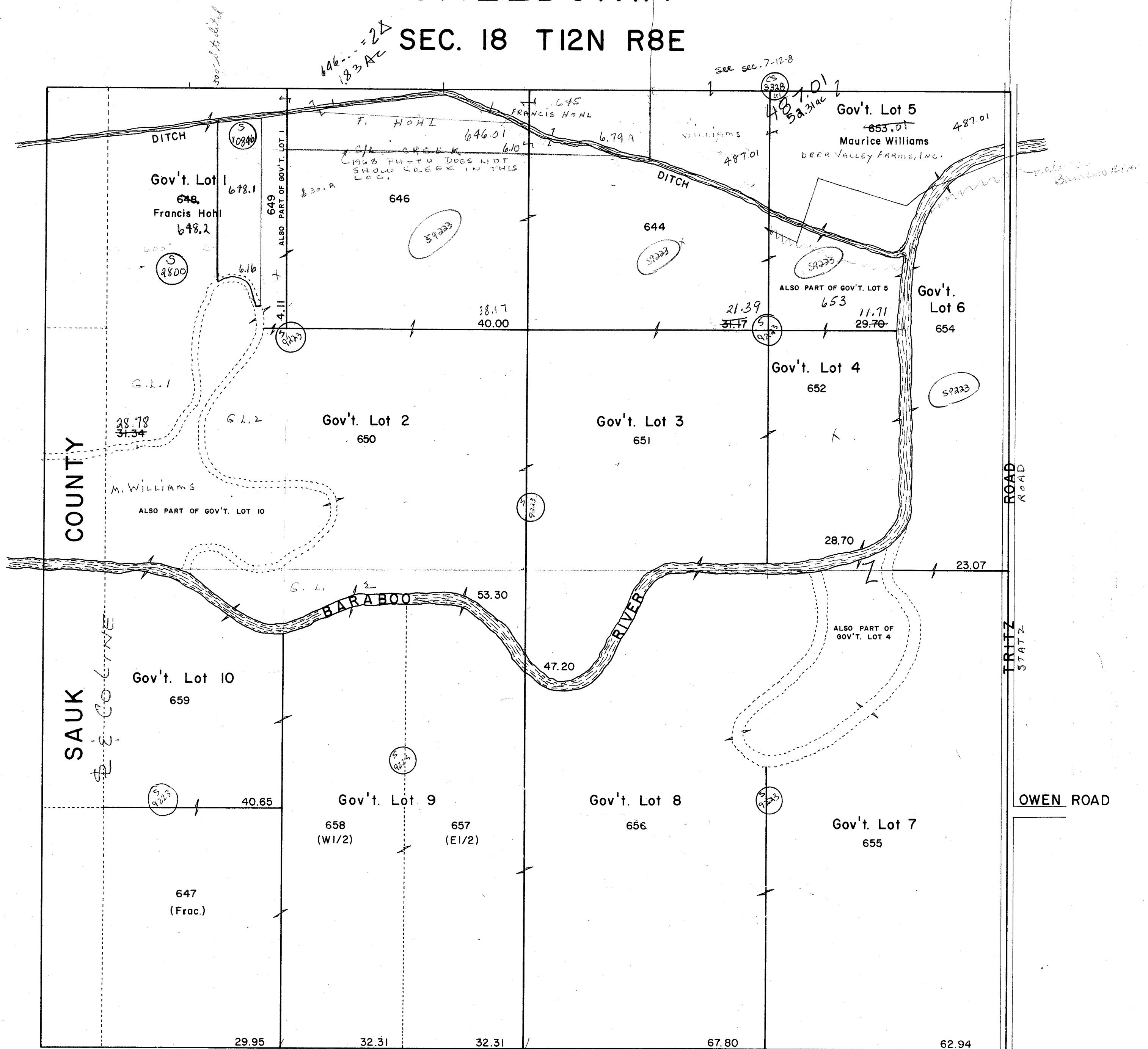
CALEDONIA

SEC. 17 T12N R8E

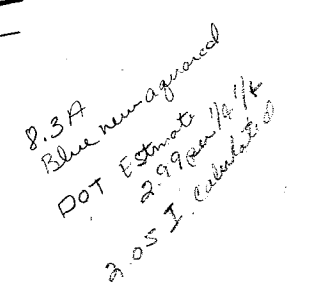


CALEDONIA

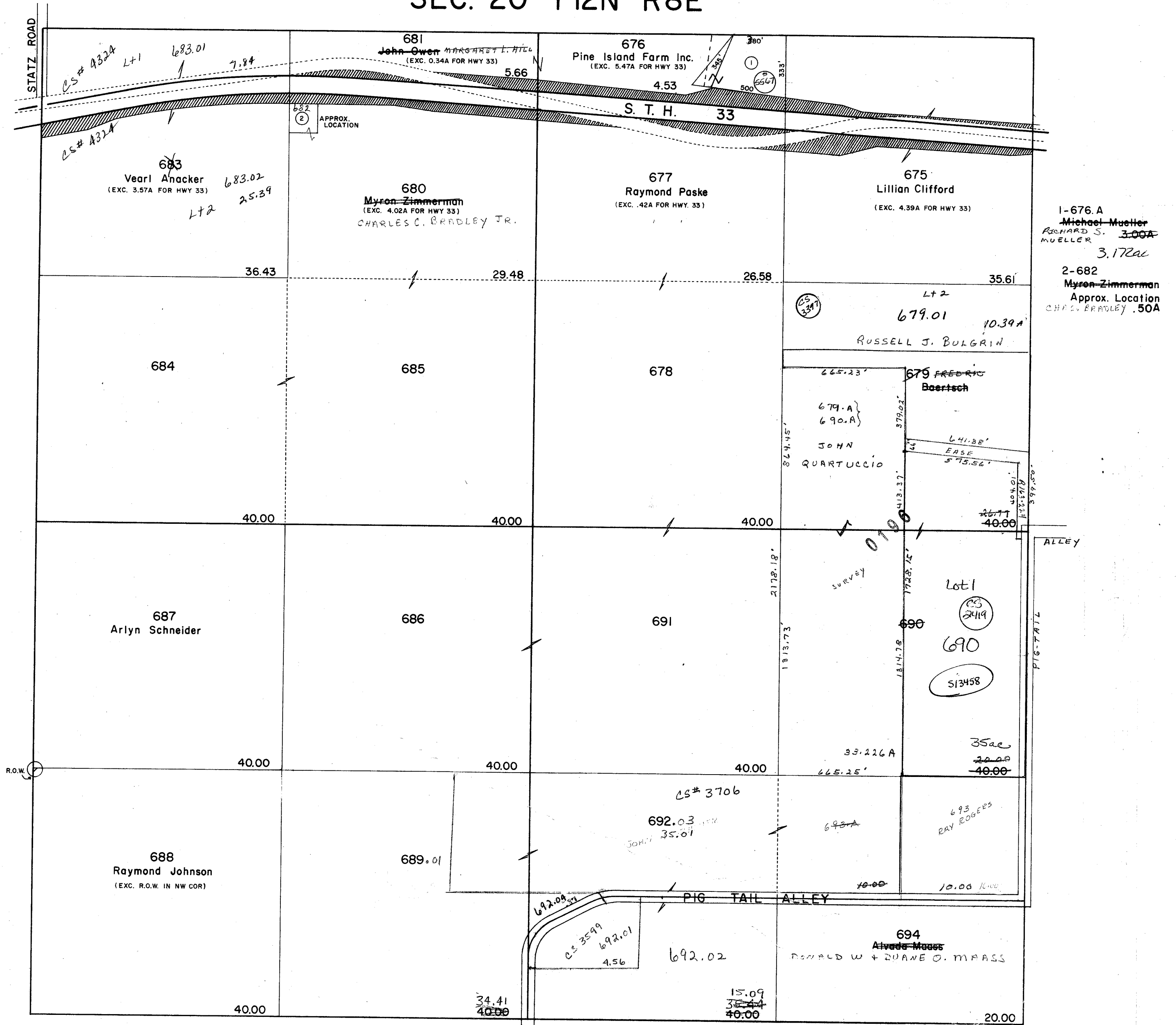
SEC. 18 T12N R8E



CALEDONIA
SEC. 19 T12N R8E



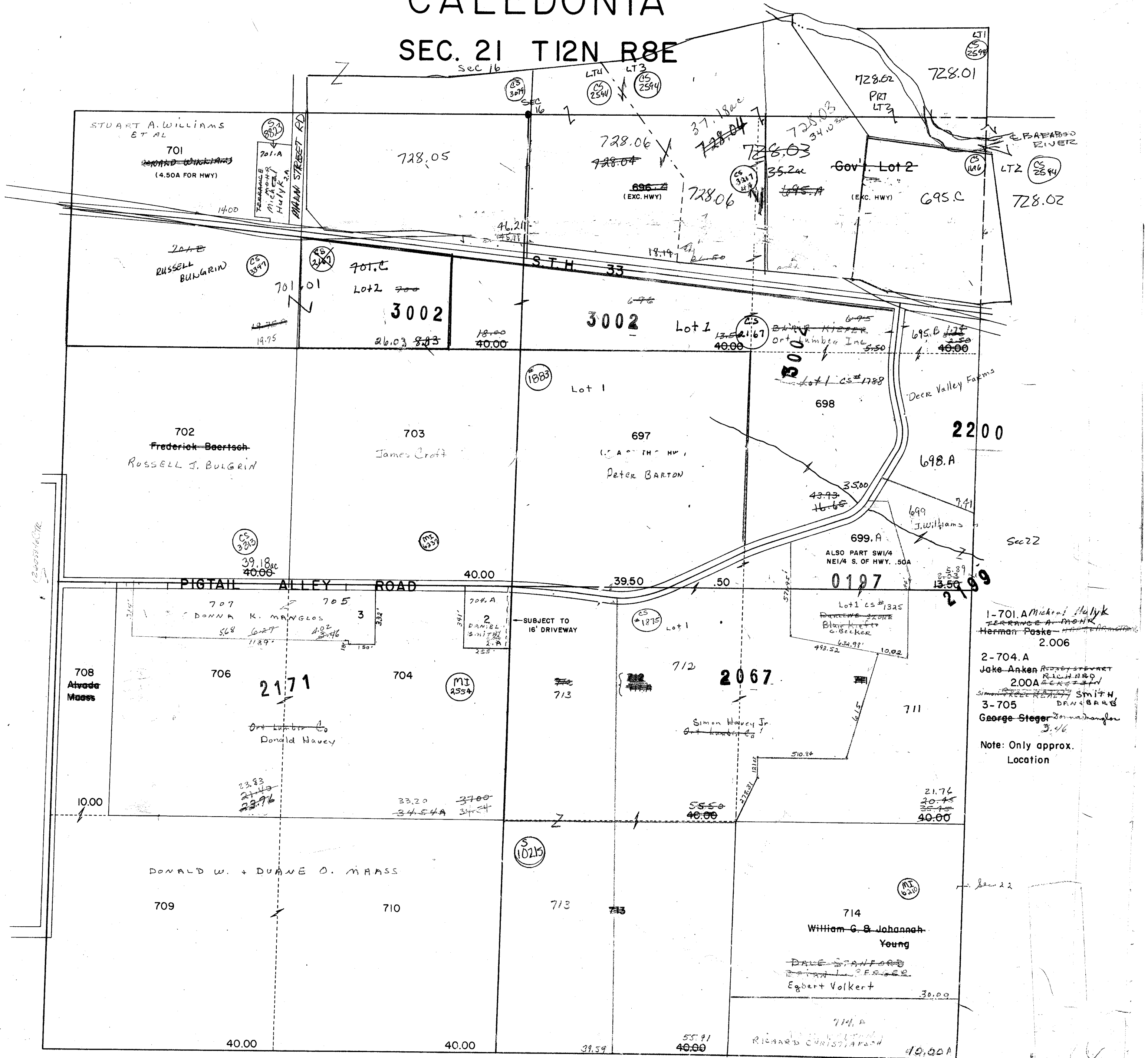
CALEDONIA
SEC. 20 T12N R8E



PROPERTY OF TAX LISTING DEPARTMENT.

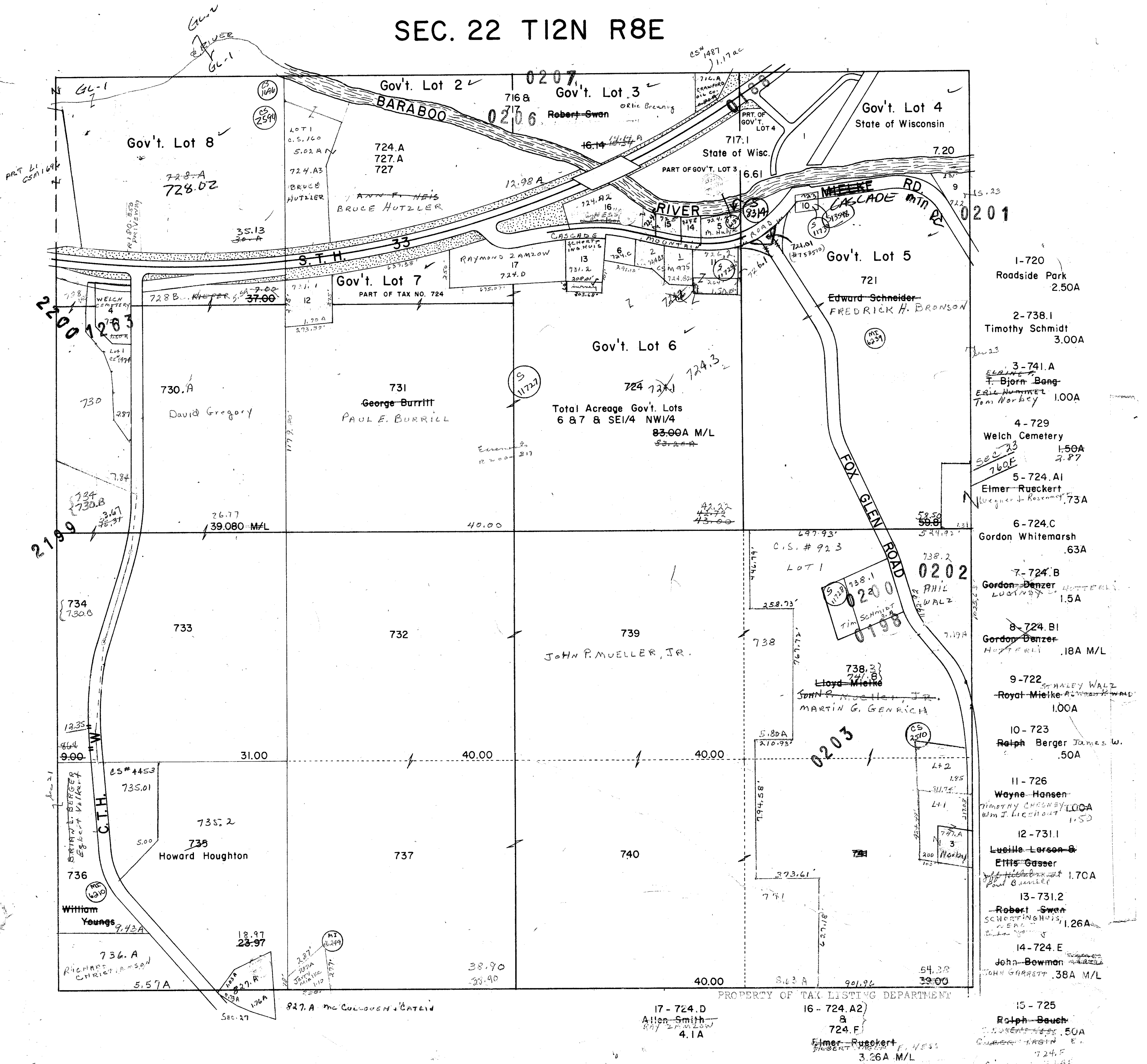
CALEDONIA

SEC. 21 T12N R8E

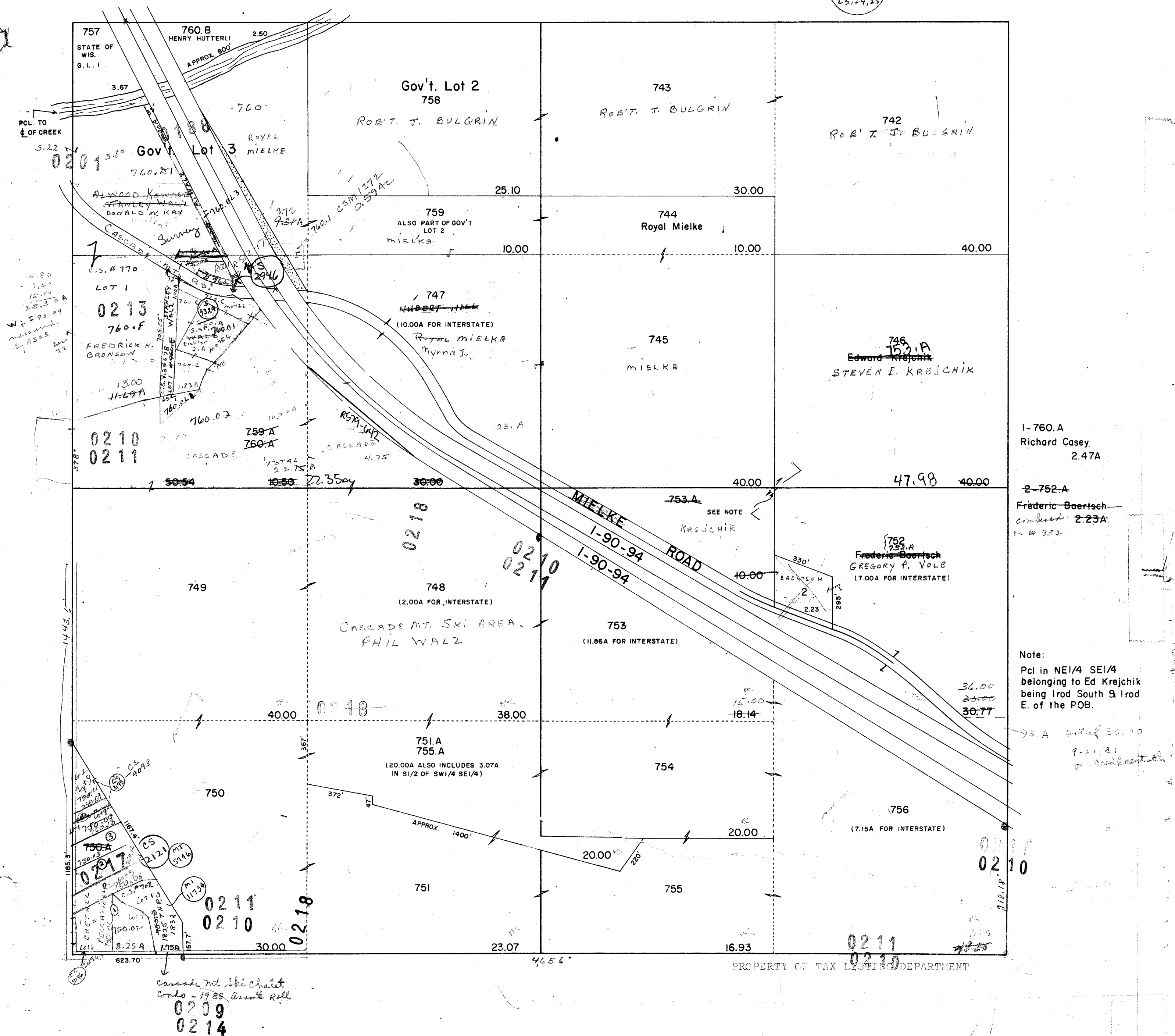


CALEDONIA

SEC. 22 T12N R8E



5
9523
Sec. 13, 14,
23, 24, 25



Town Caledonia
Sec. 23 T.12 R.8

Condo
V.1 P. 112

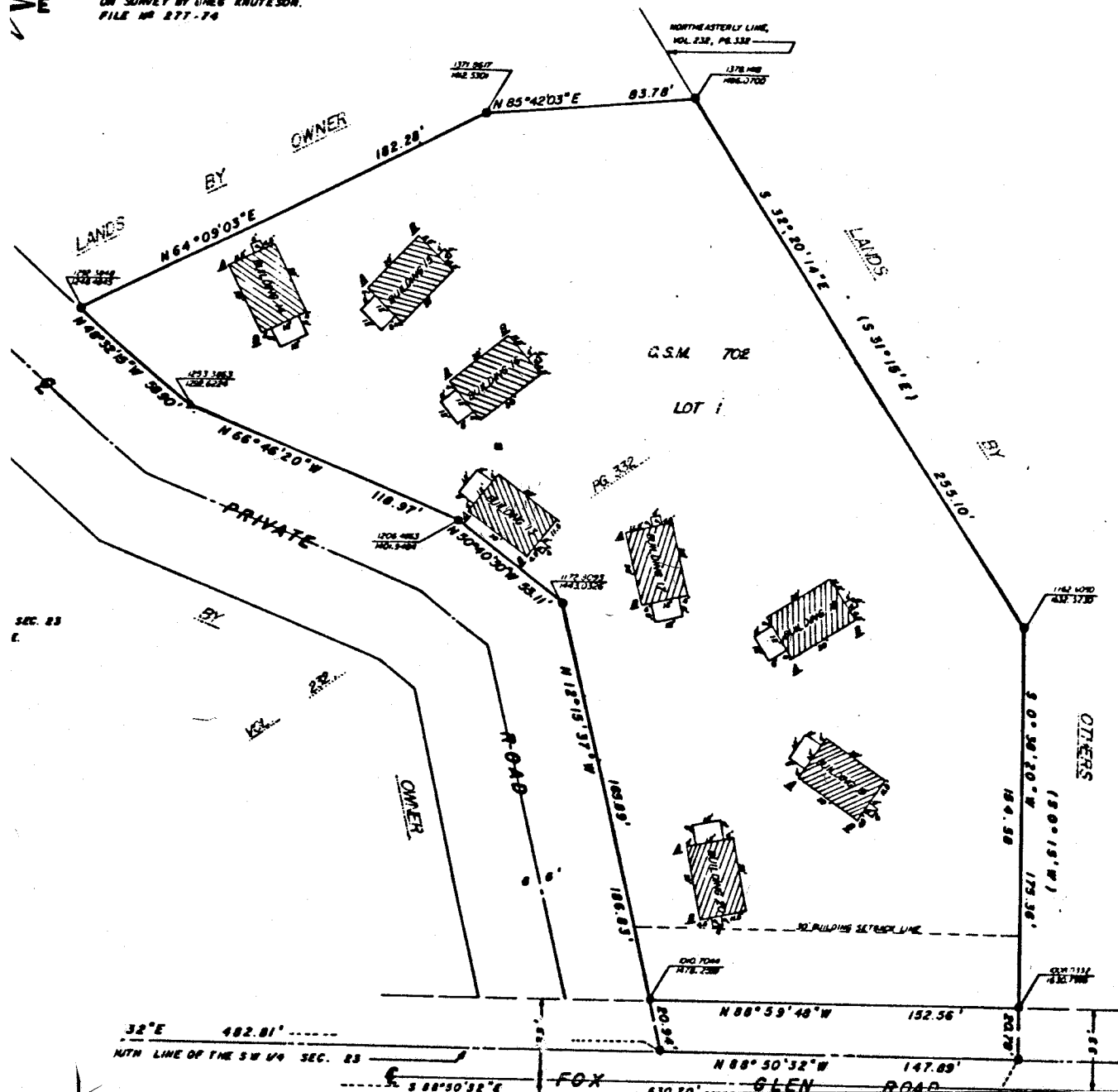
138163

Town Caledonia Sec. 23-12-8 Plat 1/4 Sec 1/4 Condo

"CASCADE MOUNTAIN SKI CHALET" CONDOMINIUMS

BEING LOT 1, G.S.M. 702, LOCATED IN THE SW 1/4 OF THE SW 1/4, SECTION 23,
TOWNSHIP 12 NORTH, RANGE 8 EAST, TOWN OF CALEDONIA, COLUMBIA COUNTY,
WISCONSIN

BASIS OF BEARING
IS THE WEST LINE OF THE SW 1/4
SECTION 23, SHOWN AS N 0° 11' W
ON SURVEY BY LINES KNUTSON,
FILE NO. 277-74



STATE OF WISCONSIN
COLUMBIA COUNTY
Received for record the... 30 0209
Day of... October... A.D. 1984
at 9:35 o'clock A.M., and recorded
in Vol. ... of Records Page 112.

Marian Robinson

Register of Deeds

SURVEYOR'S CERTIFICATE

I, JAMES R. GROTHMAN, REGISTERED LAND SURVEYOR NO. 1321, OF THE
STATE OF WISCONSIN, DO HEREBY CERTIFY THAT I HAVE SURVEYED AND
MADE, ACCORDING TO THE OFFICIAL RECORDS, THE CONDOMINIUMS
DESCRIBED AND PICTURED HEREON. I FURTHER CERTIFY THAT THIS PLAT IS
A TRUE SCALED AND DIMENSIONAL REPRESENTATION OF THE BOUNDARIES,
BUILDINGS, IMPROVEMENTS AND EXISTING ENCROACHMENTS IF ANY.

JAMES R. GROTHMAN
REGISTERED LAND SURVEYOR NO. 1321
DATE: JUNE 28, 1984


Out 750. B.
In 1825 thru
1832

LEGAL DESCRIPTION

BEING LOT 1, CERTIFIED SURVEY MAP NO. 702, LOCATED IN THE SW 1/4 OF
THE SW 1/4 OF SECTION 23, TOWNSHIP 12 NORTH, RANGE 8 EAST, TOWN OF
CALEDONIA, COLUMBIA COUNTY, WISCONSIN, DESCRIBED AS FOLLOWS:

COMMENCING AT THE SOUTHWEST CORNER OF SAID SECTION 23; THENCE
SOUTH 89° 42' 33" EAST ALONG THE SOUTH LINE OF THE SOUTHWEST QUARTER
SW 1/4 OF SAID SECTION 23, 462.81 FEET TO THE POINT OF BEGINNING; THENCE
NORTH 12° 15' 32" WEST, 186.18 FEET; THENCE NORTH 84° 48' 30" WEST,
321.11 FEET; THENCE NORTH 89° 42' 33" WEST, 118.97 FEET; THENCE NORTH
89° 32' 15" WEST, 54.96 FEET; THENCE NORTH 64° 50' 52" EAST, 102.18 FEET;
THENCE NORTH 56° 42' 52" EAST, 82.76 FEET TO THE NORTHEASTLY LINE
OF LAND DESCRIBED IN VOLUME 131 OF RECORDS, PAGE 131, AS RECORDED
IN THE COLUMBIA COUNTY REGISTER OF DEEDS OFFICE; THENCE SOUTH
28° 30' 14" EAST (RECORDED AS SOUTH 31° 15' EAST) ALONG SAID LINE,
244.18 FEET TO THE EASTERLY LINE OF SAID VOLUME 131 OF RECORDS,
PAGE 131; THENCE SOUTH 89° 32' 15" WEST (RECORDED AS SOUTH 89° 15' WEST)
ALONG SAID EASTERLY LINE, 171.36 FEET TO THE SOUTH LINE OF THE
SOUTHWEST QUARTER SW 1/4 OF SAID SECTION 23; THENCE SOUTH
89° 42' 33" WEST ALONG SAID SOUTH LINE, 147.88 FEET TO THE POINT OF
BEGINNING. SUBJECT TO A RIGHT-OF-WAY FOR HIGHWAY PURPOSES OVER
FOX GLEN ROAD AS SHOWN, CONTAINING 1.1 ACRES, MORE OR LESS.

1985 Assent Roll



| NO. | CORNER | COORDINATES | NORTHING | EASTING |
|-----|--------|-------------|-----------|---------|
| 13 | A | 1208.7002 | 1405.8908 | |
| 13 | B | 1190.6886 | 1425.0877 | |
| 14 | A | 1210.1236 | 1307.9838 | |
| 14 | B | 1243.2053 | 1281.0733 | |
| 15 | A | 1300.6028 | 085.4328 | |
| 15 | B | 1328.9799 | 1094.5368 | |
| 16 | A | 1262.7508 | 1396.2893 | |
| 16 | B | 1281.5854 | 1481.8001 | |
| 17 | A | 1201.6553 | 1467.4643 | |
| 17 | B | 1172.3395 | 1473.8349 | |

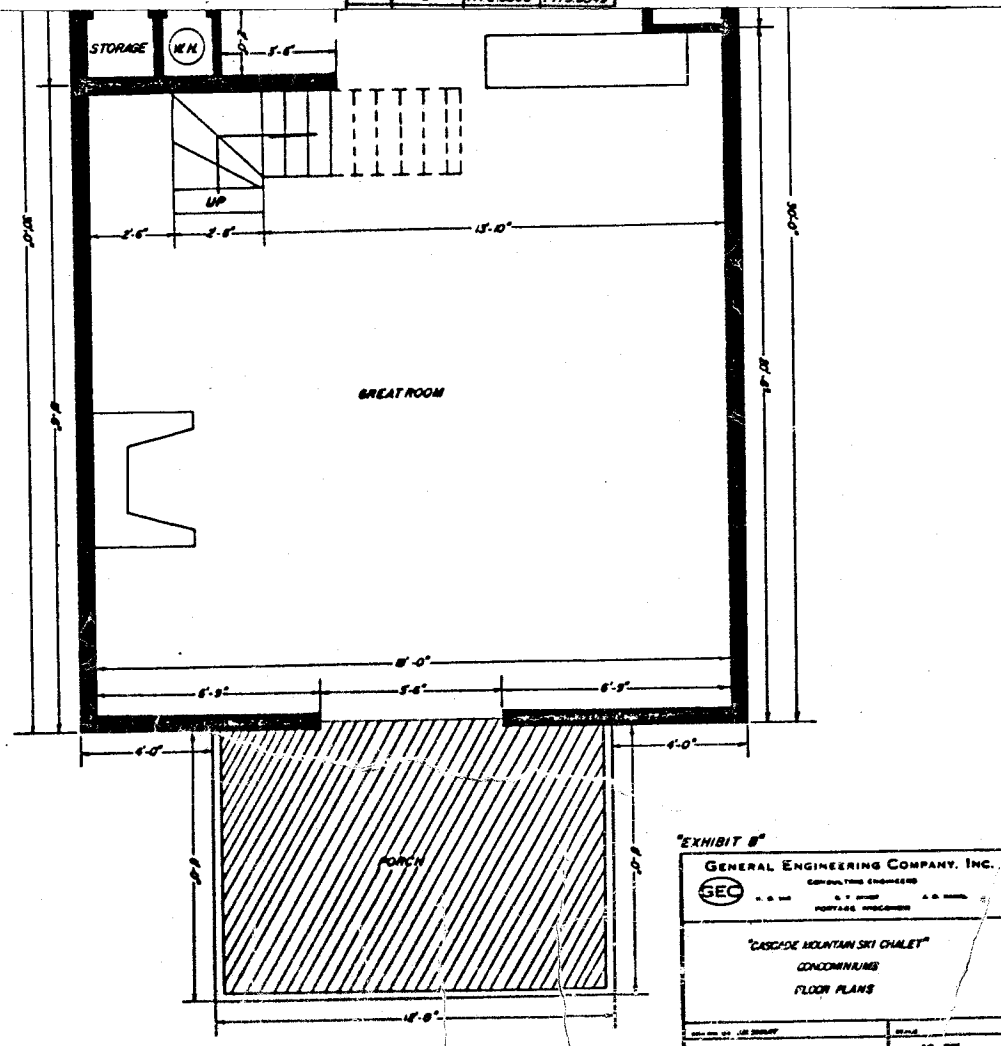
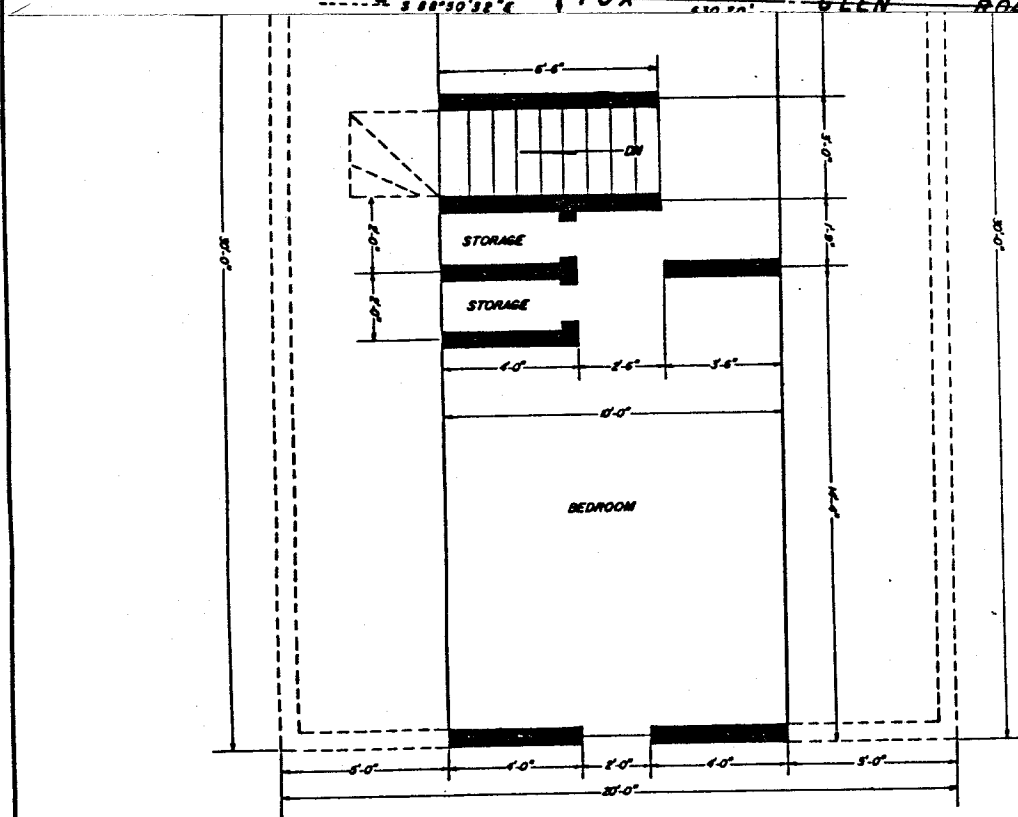


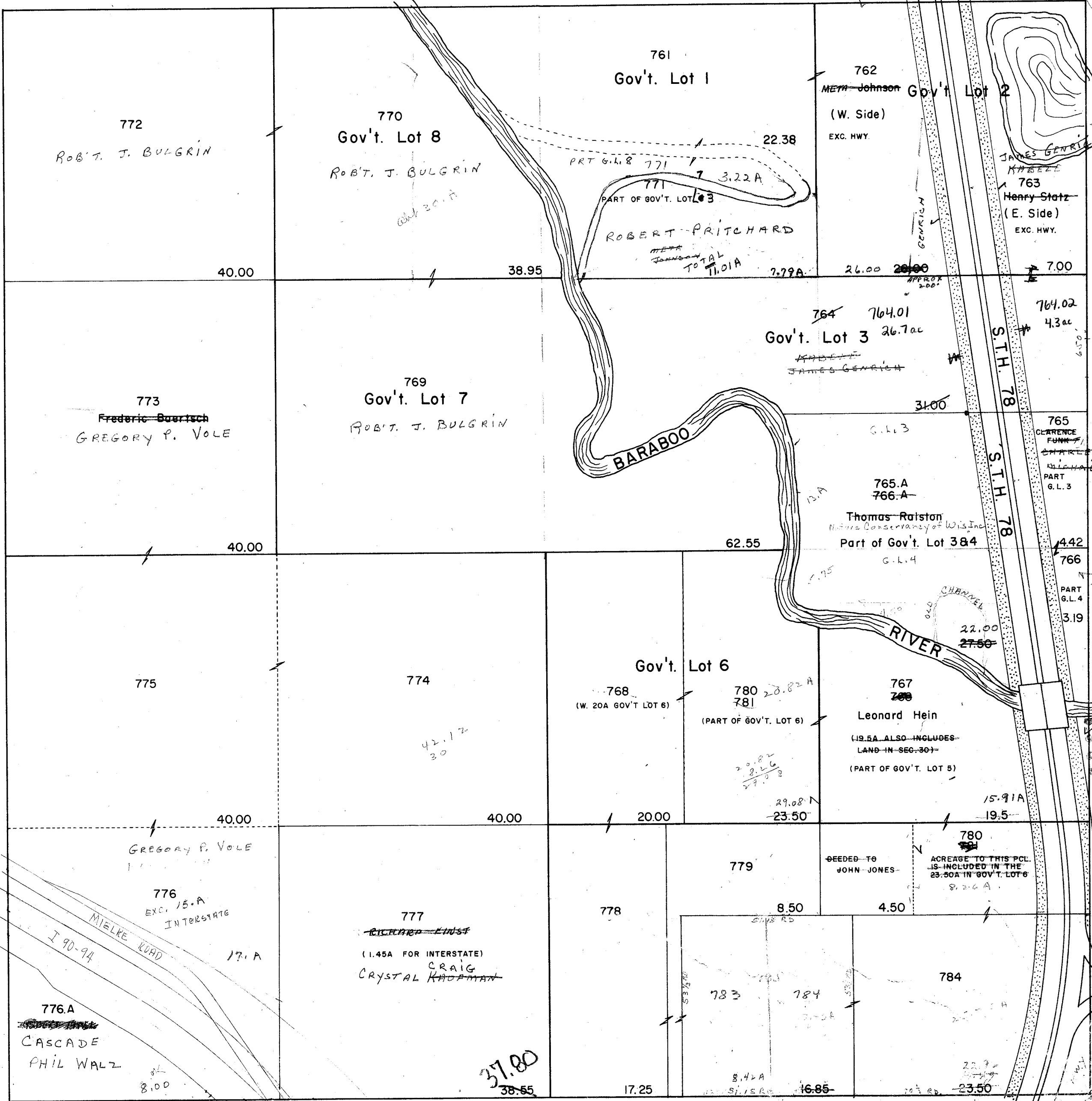
EXHIBIT B
GENERAL ENGINEERING COMPANY, INC.
CONSULTING ENGINEERS
PORTAGE, WISCONSIN
"CASCADE MOUNTAIN SKI CHALET"
CONDOMINIUMS
FLOOR PLANS
VOL. 1 PAGE 113

CALEDONIA

SEC. 24 T12N R8E

S
9523
Sec 13,
14, 23,
24, 25

8-18-82
G.L. 8
42.17A
V. 1/8



Part G.L. 3-4.24A
4-231A

see work book
for information
to our agency.

See 19-12-09

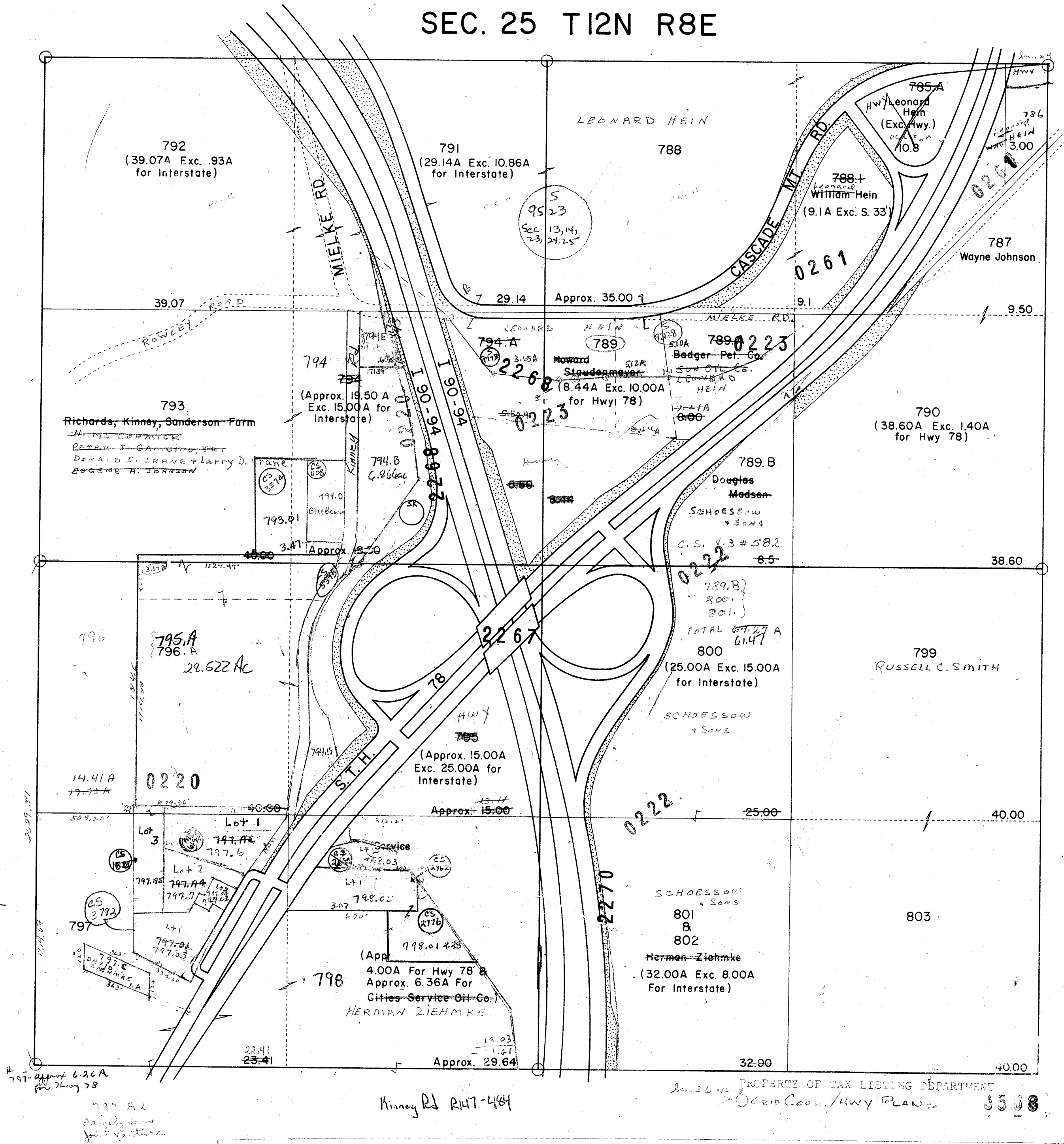
767.1
WILLIAM HEIN
35.00
PART G.L. 5
36.00A-ALSO INCLUDES
GOV'T LOT 6-SEC. 19.

from 1900
to 2000
50.00A
20.00A
40.00A

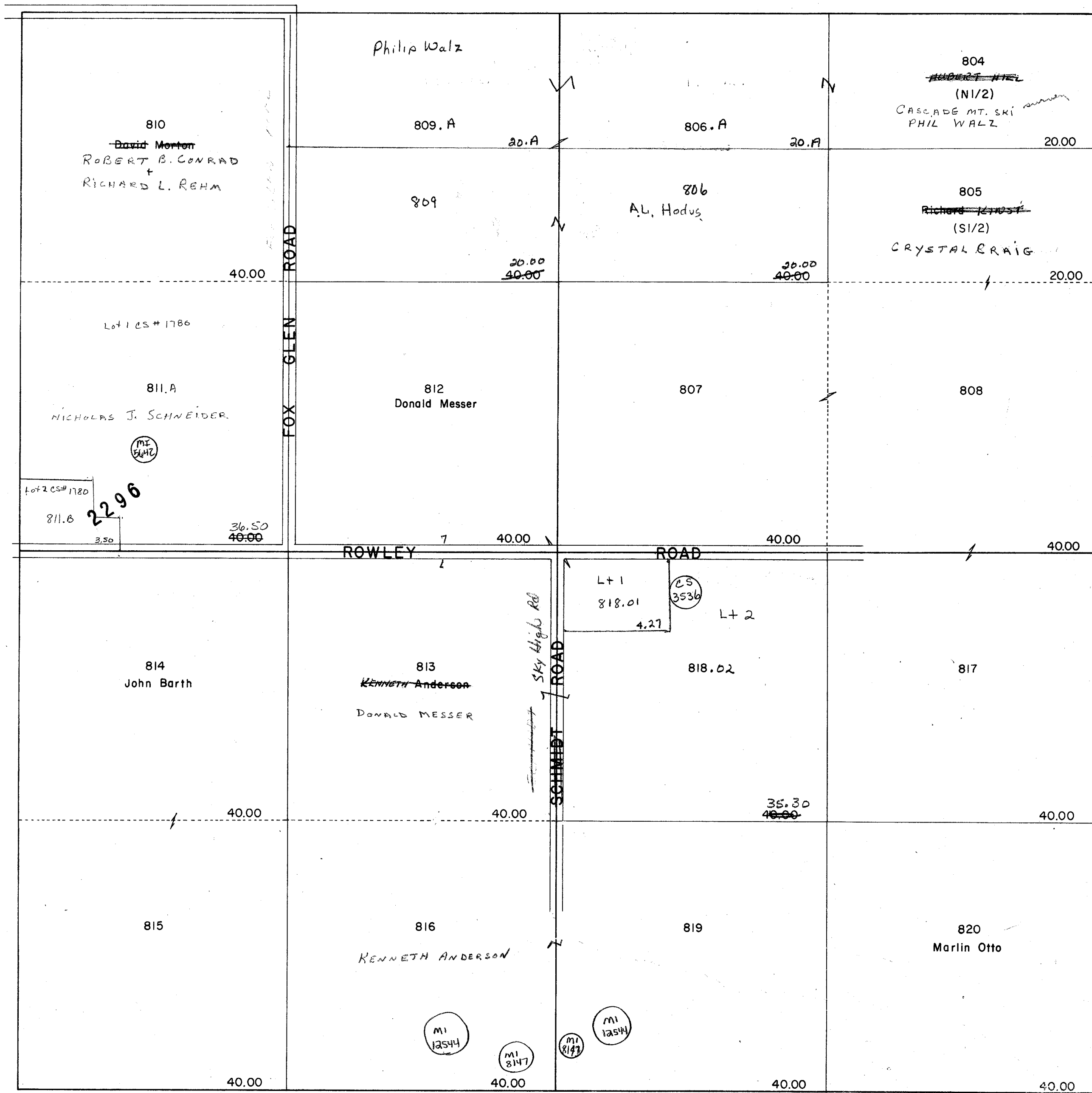
9-21-81
#776
10.0A per Fred
Bentley

CALEDONIA

SEC. 25 T12N R8E

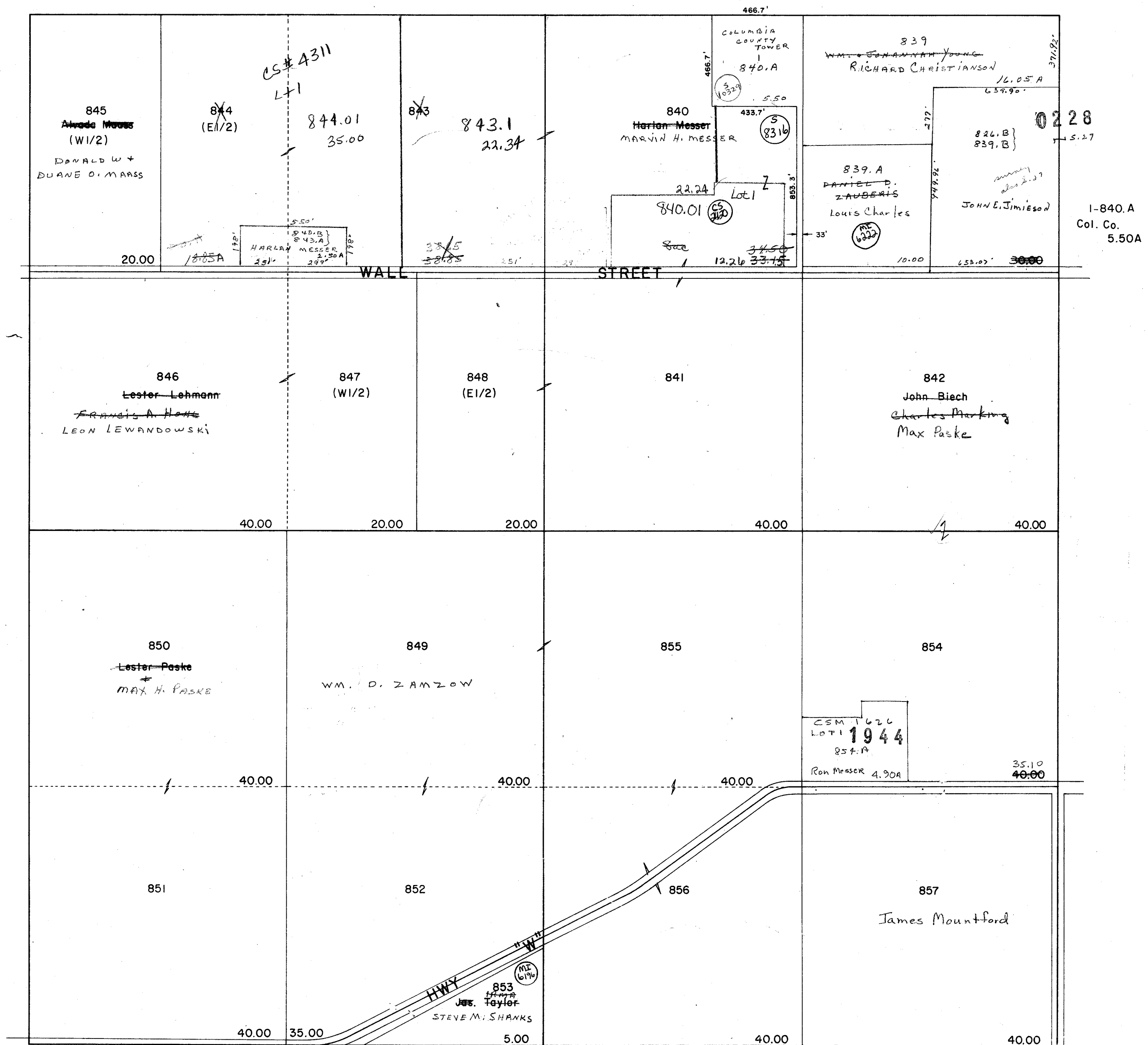


CALEDONIA
SEC. 26 T12N R8E

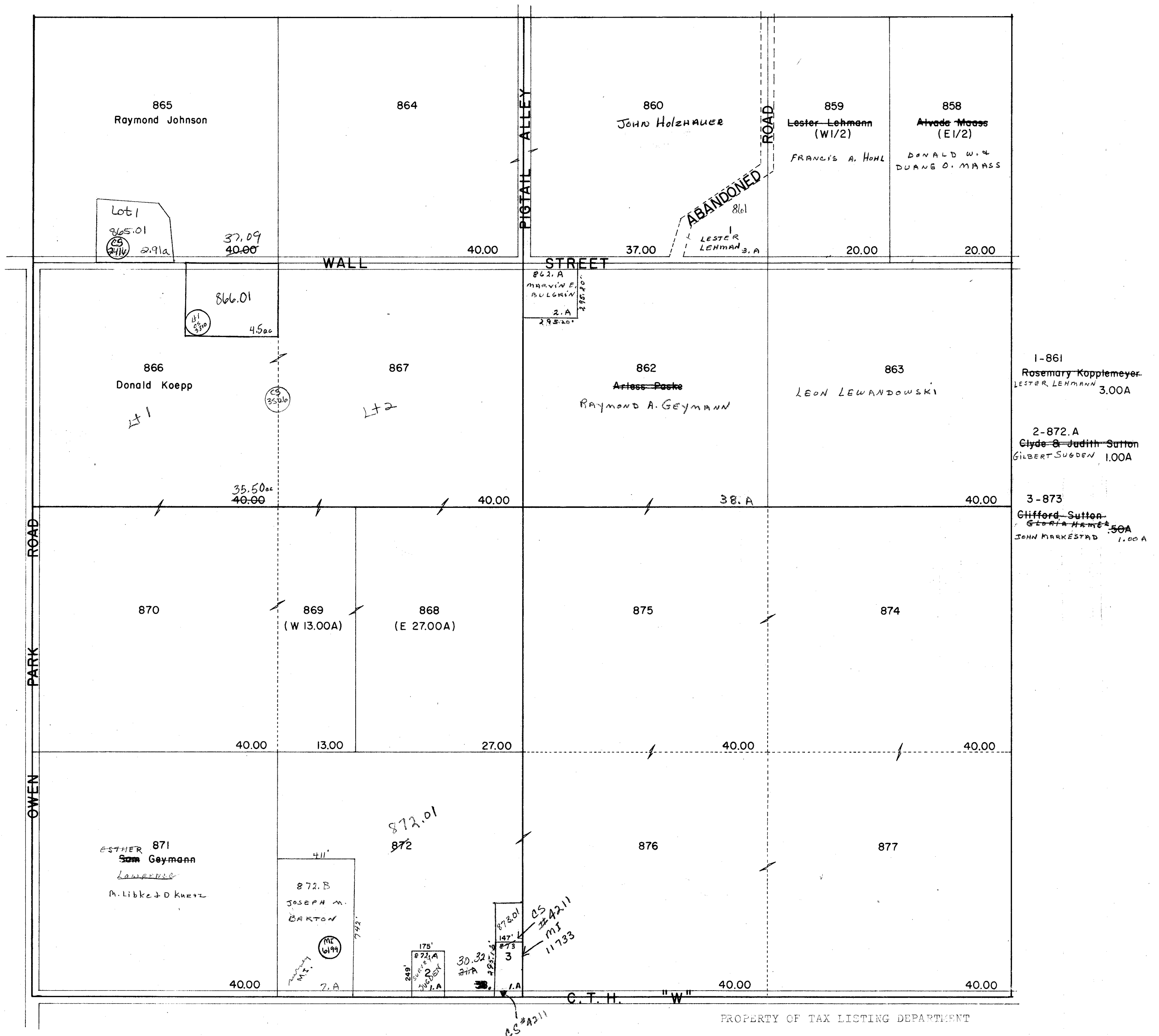


PROPERTY OF TAX LISTING DEPARTMENT

CALEDONIA
SEC. 28 T12N R8E



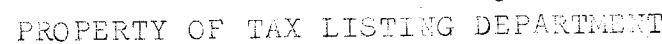
PROPERTY OF TAX LISTING DEPARTMENT



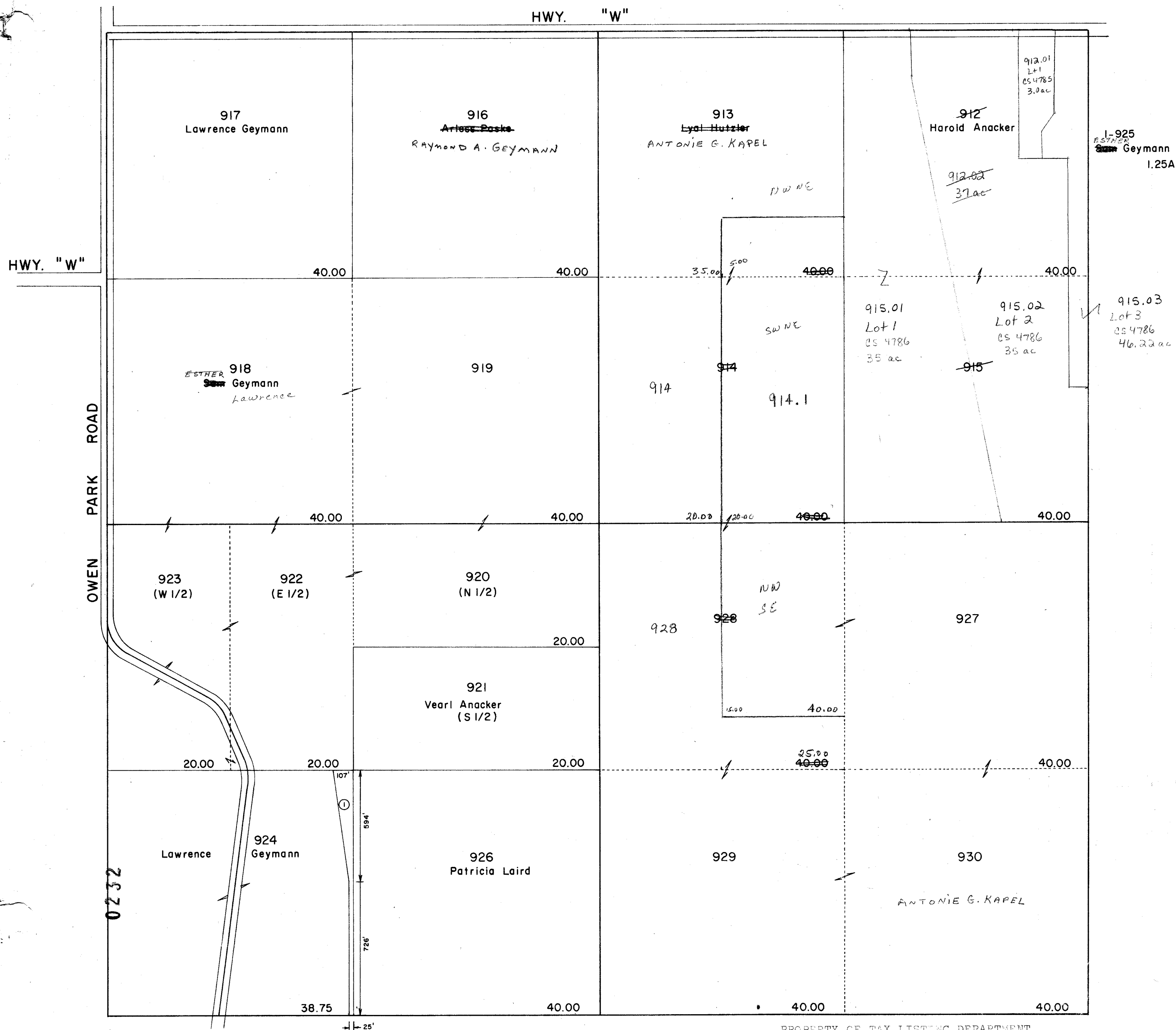
CALEDONIA
SEC. 30 T12N R8E



CALEDONIA
SEC. 31 T12N R8E



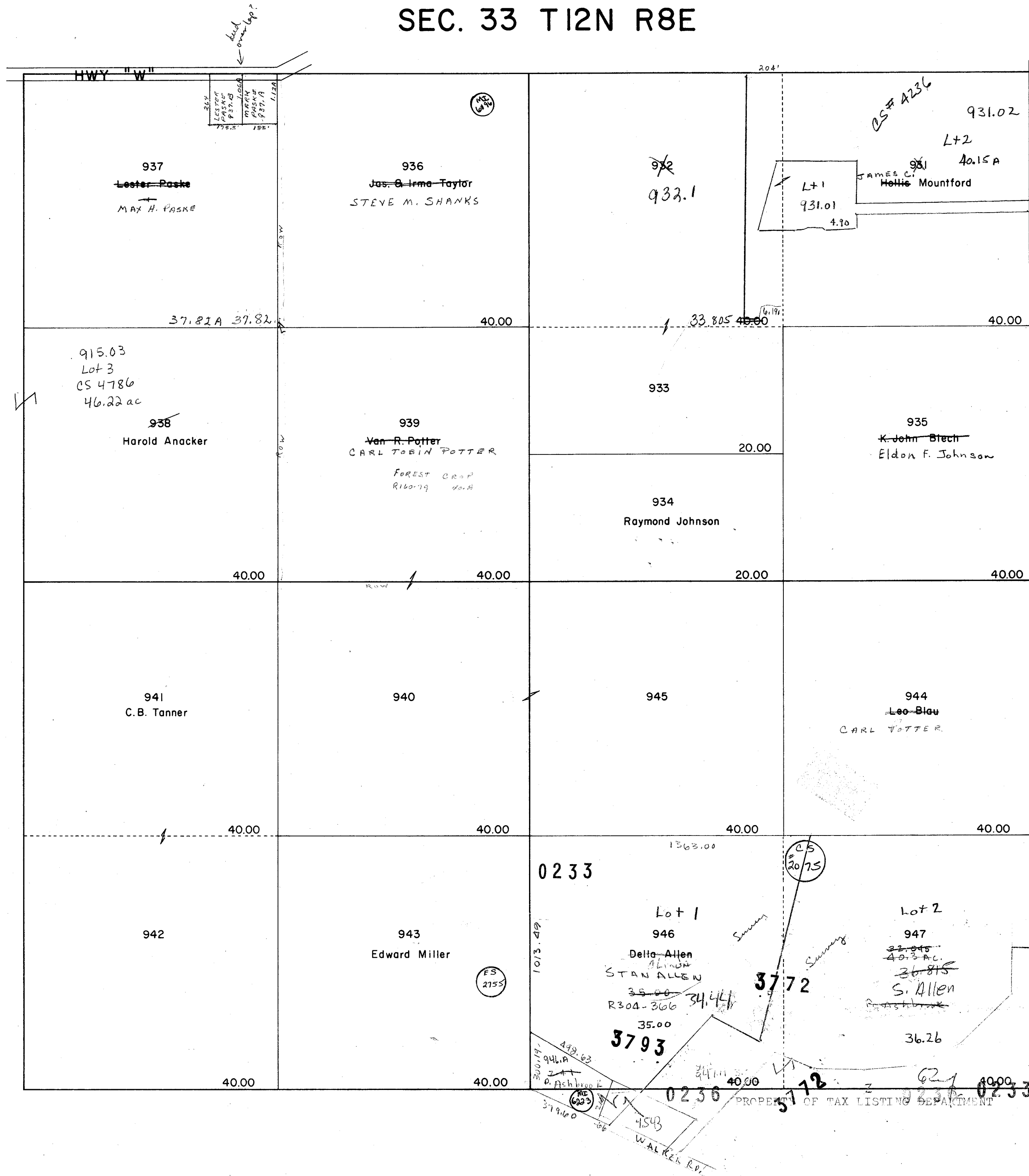
CALEDONIA
SEC. 32 T12N R8E




PROPERTY OF TAX LISTING DEPARTMENT

CALEDONIA

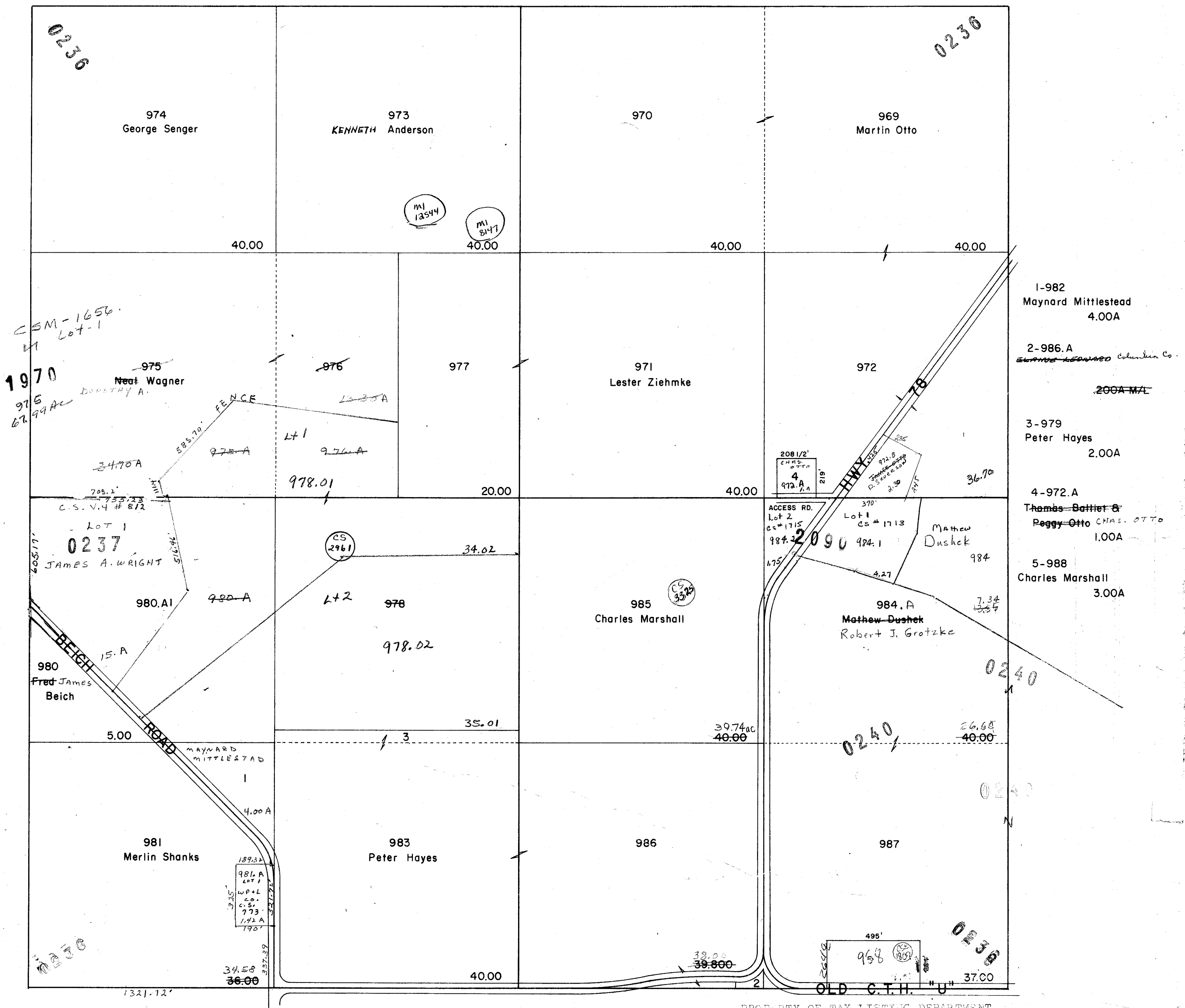
SEC. 33 T12N R8E



SEC. 34 T12N R8E



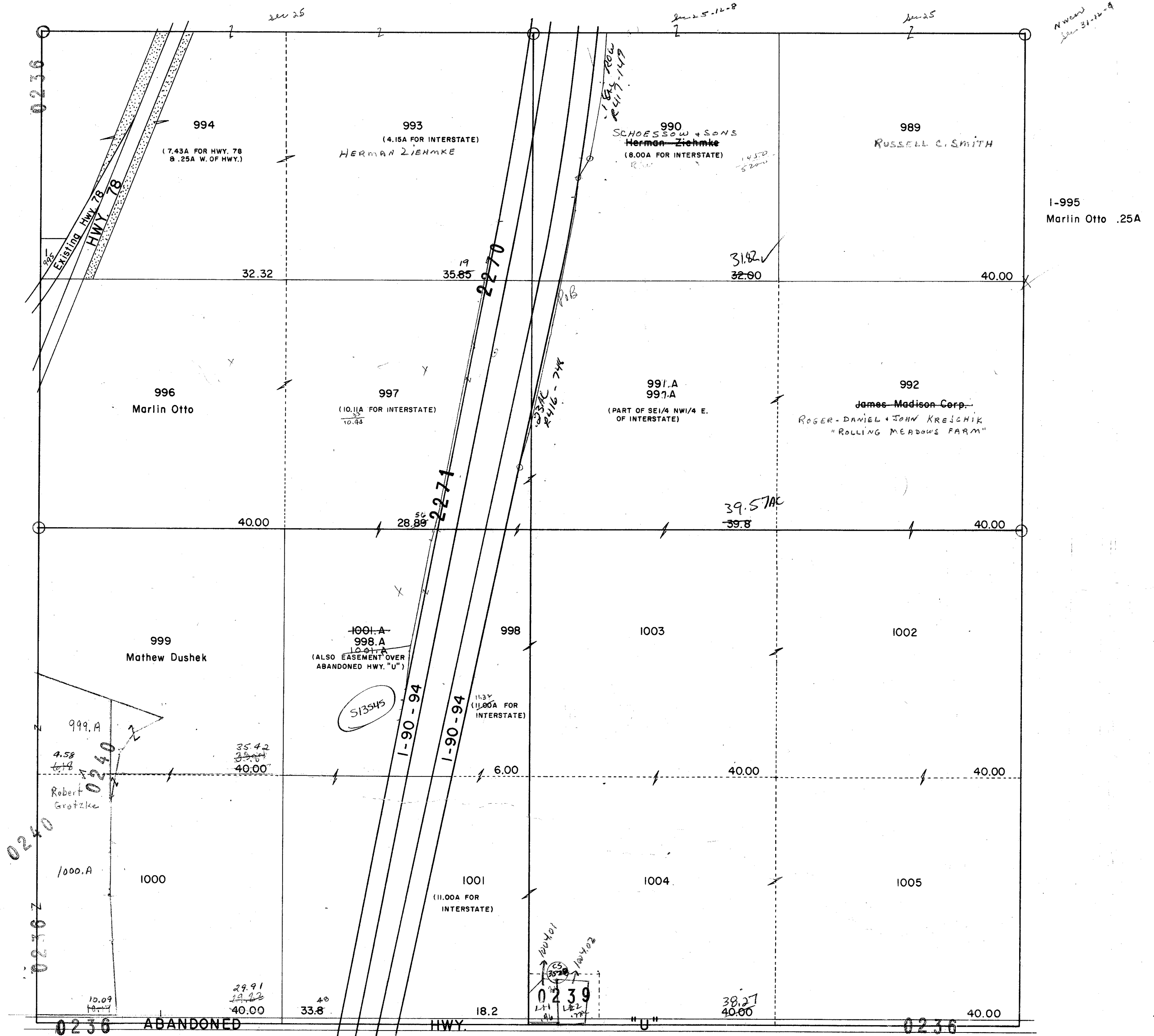
Summary 835-12-8
from W P & L Co.



PROPERTY OF TAX LISTING DEPARTMENT

12-14-81
986.9 - Jay's School
map to Co. 2nd. and

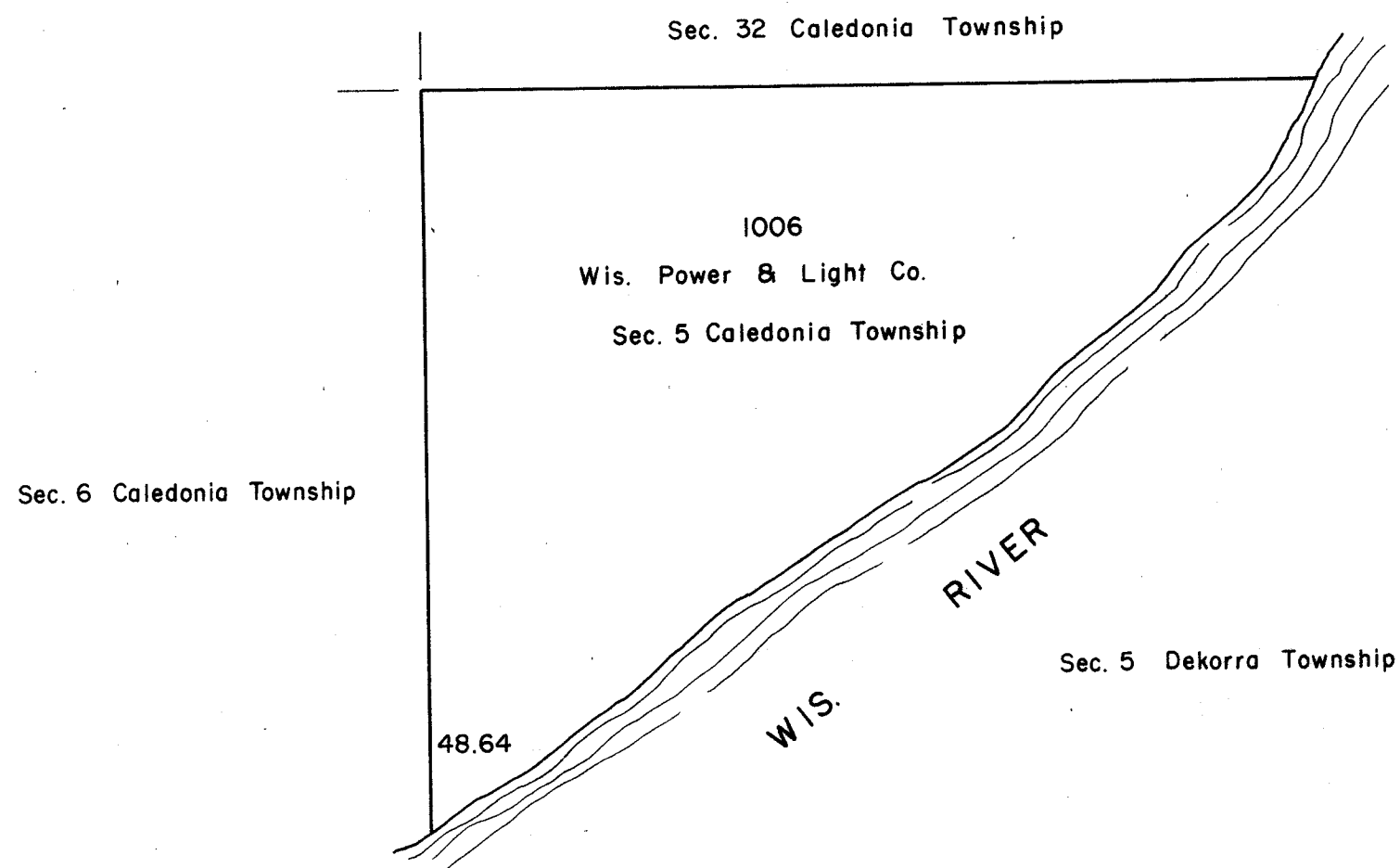
CALEDONIA
SEC. 36 T12N R8E



PROPERTY OF TAX LISTING DEPARTMENT
OGRID CORR./HWY PLAN # 3568

CALEDONIA

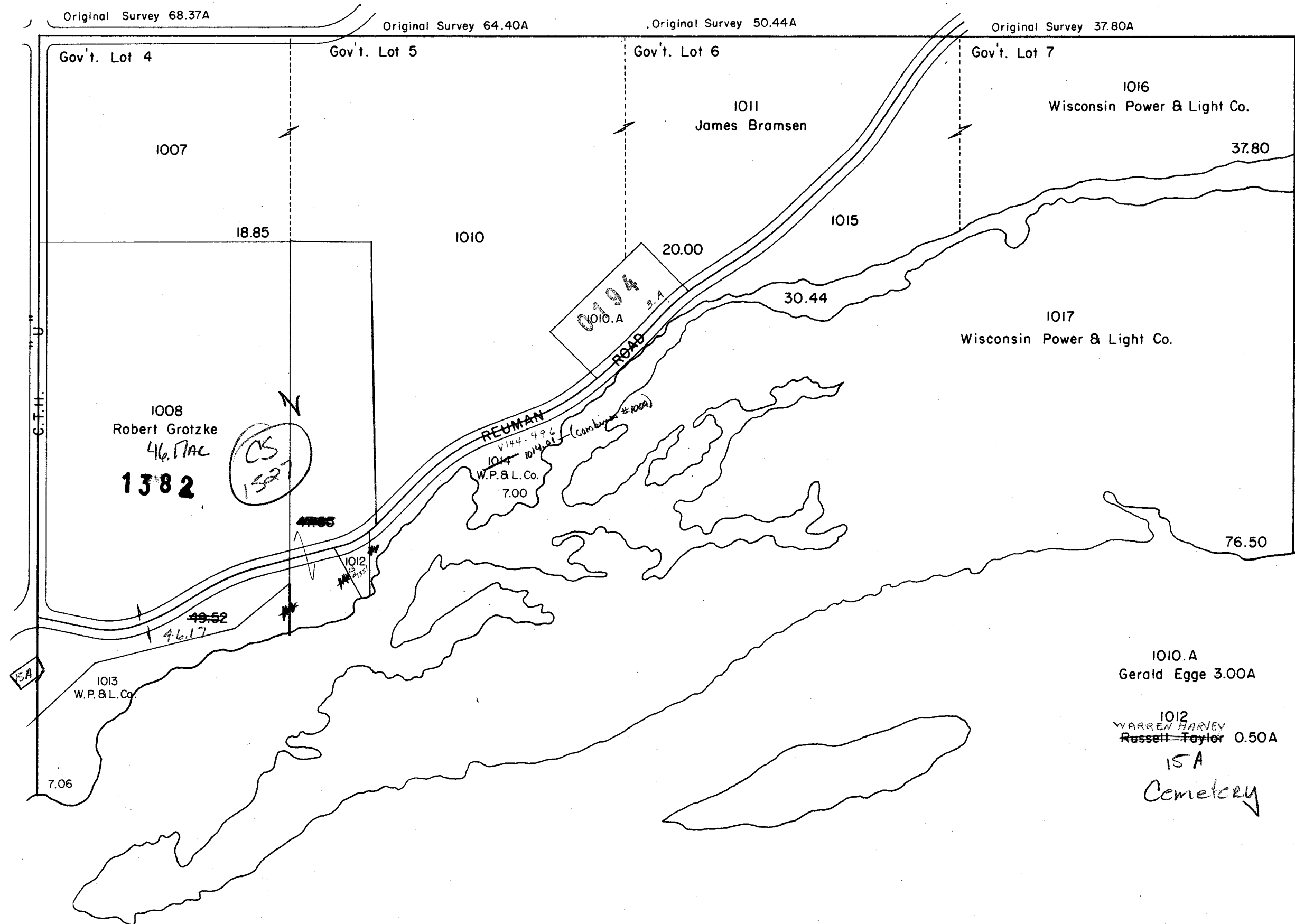
SEC. 5 T11N R9E



PROPERTY OF TAX LISTING DEPARTMENT


CALEDONIA

SEC. 6 TIIN R9E



CALEDONIA

SEC. 16 T12N R9E



LEGEND

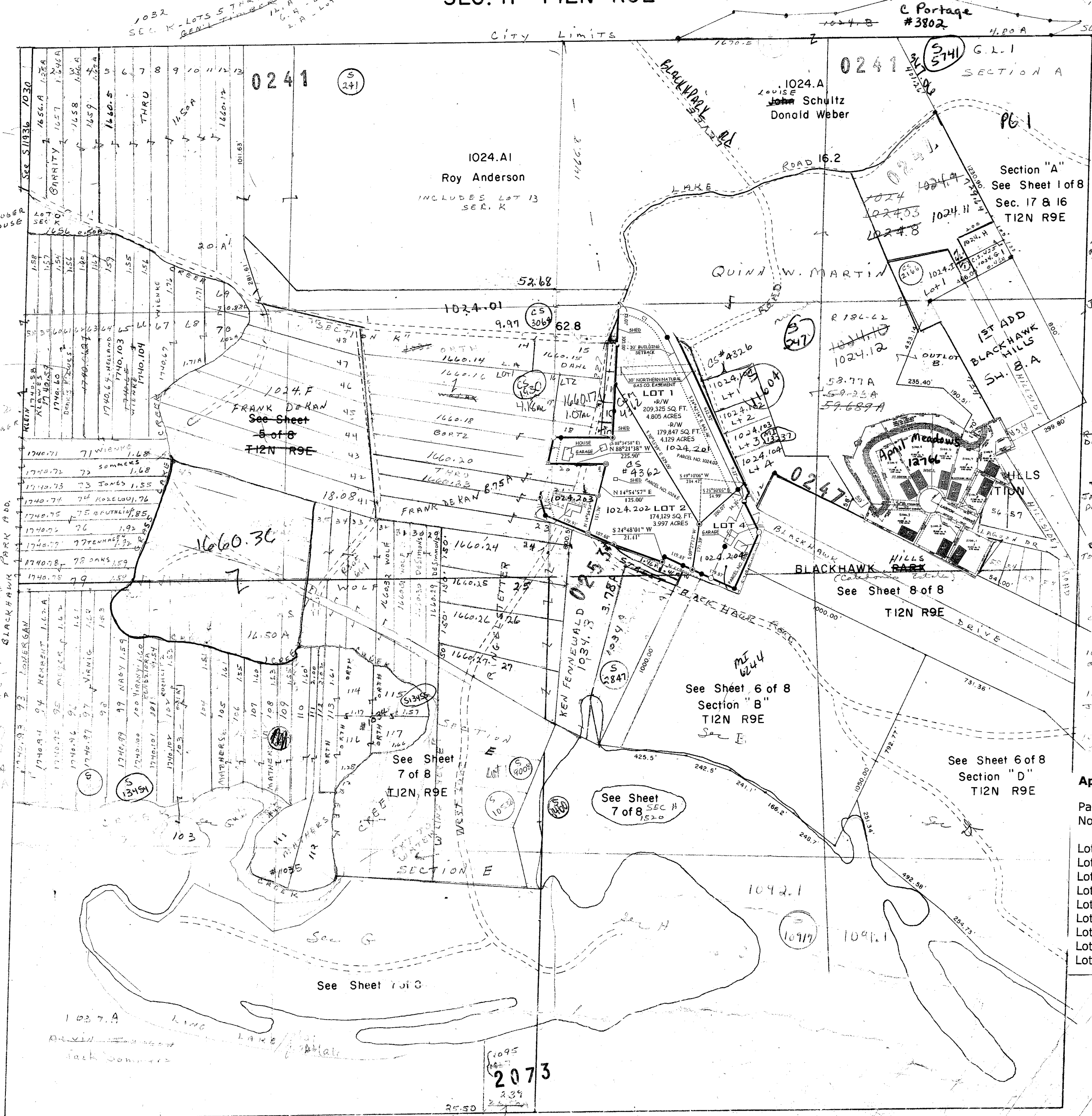
- Section A 4112
- Section C 4112
- Section I 4112
- Section B (Blackhawk Hills sheet 8 of 8)
- Section D

CALEDONIA

SEC. 17 T12N R9E

BLACKHAWK PARK PLAT #4112

G.L.3/Sec 8



Combined 1024.11
①-1024.11 0.15A
Quinn Martin
Road 6.4x100
at C.S. #425

1024.11-7 Frank Nelson
at C.S. #425 and
200x100 0.46A

1024.C
Mrs. Joy Baxter
Janet Rogers 0.70A

1024.D
Albert Dahl 0.70A

1024.E1
John Pence
Doug Bush 0.46A

1024.E2
John Pence
James Swenson 0.46A
Daniel MacHine

1024.E
John Pence
Tony Port 4.08A

1024.E3
Orlando Brown 0.46A

1024.E4
Orlando Brown 0.46A

1024.E5
John B. Pence 0.46A

1024.E6
John B. Pence 0.46A

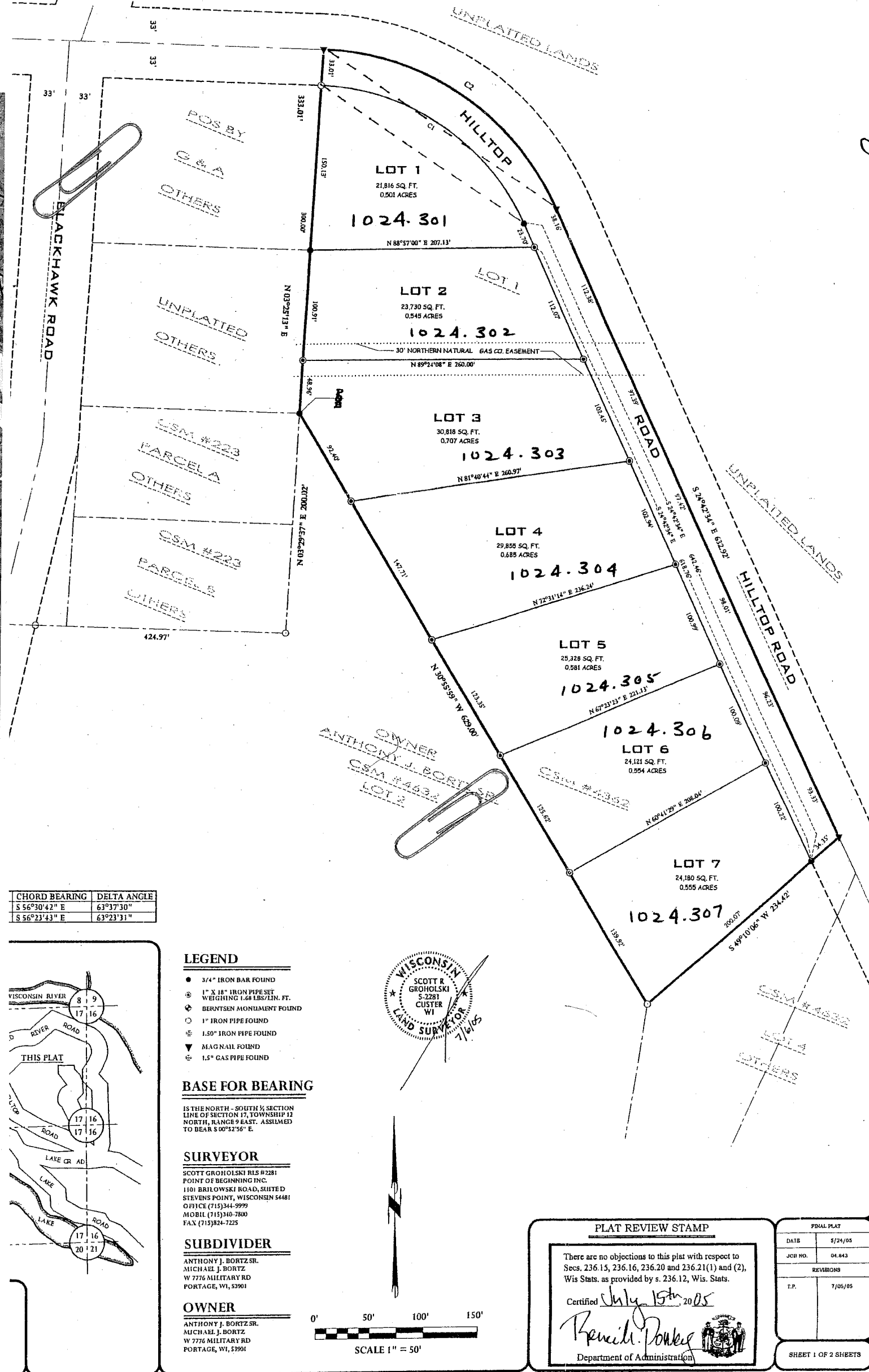

| April Meadows | |
|---------------|--------|
| Part of | |
| Now | |
| 1024.10 | |
| 1024.12 | |
| Lot 1 | 5100.1 |
| Lot 2 | 5100.2 |
| Lot 3 | 5100.3 |
| Lot 4 | 5100.4 |
| Lot 5 | 5100.5 |
| Lot 6 | 5100.6 |
| Lot 7 | 5100.7 |
| Lot 8 | 5100.8 |
| Lot 9 | 5100.9 |

Sec 20
Sketch Blackhawk Park address
Sec K

BEING LOT 1 OF CERTIFIED SURVEY MAP #4362, LOCATED IN PART OF THE SOUTHWEST 1/4 OF THE NORTHEAST 1/4 OF SECTION 17, TOWNSHIP 12 NORTH, RANGE 9 EAST, TOWN OF CALEDONIA, COLUMBIA COUNTY, WISCONSIN.

Bortz Family Plat

Town of Caledonia Sec 17-12-9



716

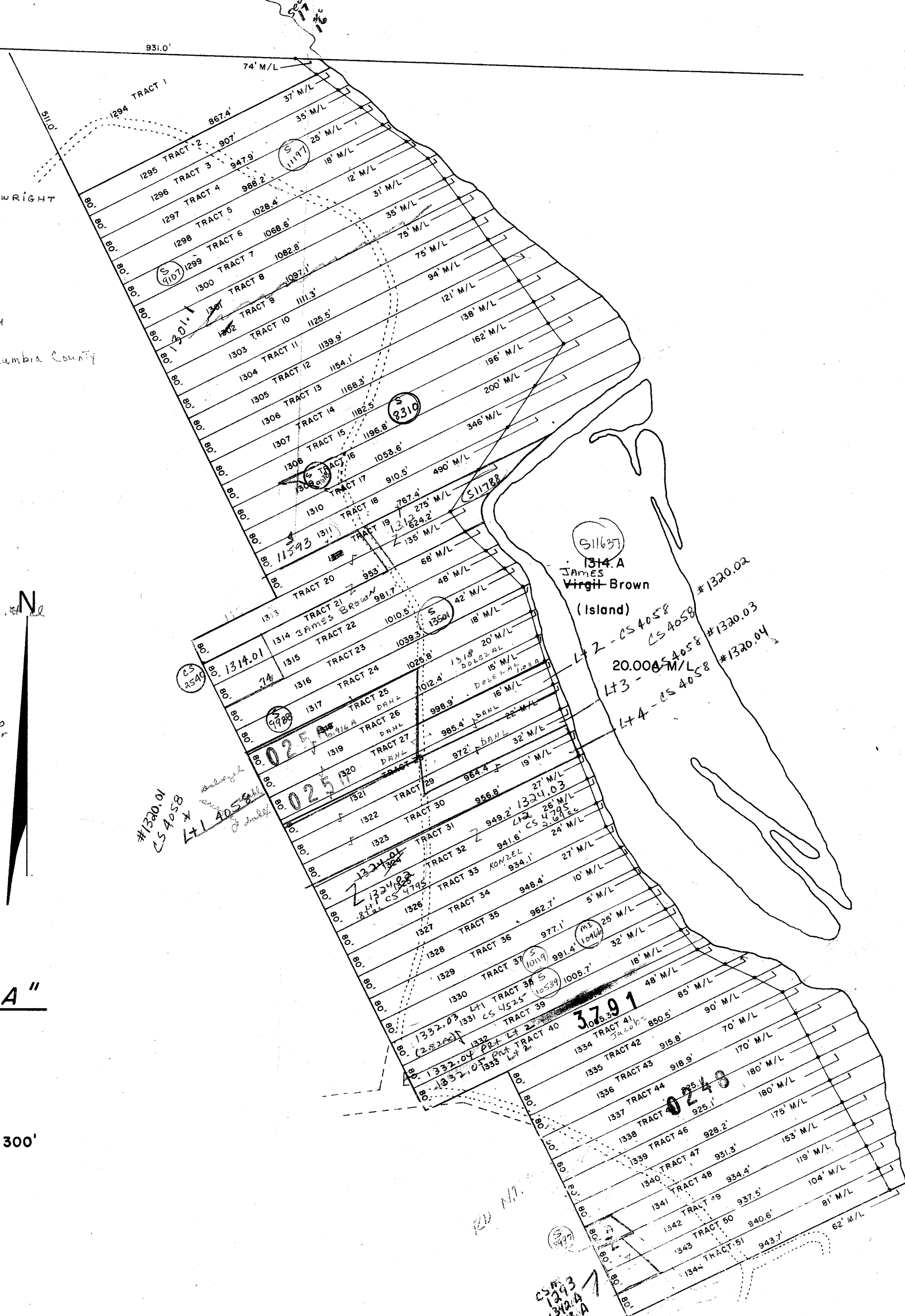
0102228

CALEDONIA BLACKHAWK PARK 4112 SECTIONS 17 & 16 T12 R9

| | | | | |
|--------|---|--------|----------|--------------------|
| 1294 | - | Sec. A | Tract 1 | ROLF STENDAH |
| 1295 | - | " | " | " |
| 1296 | - | " | " | " |
| 1297 | - | " | " | " |
| 1298 | - | " | " | " |
| 1299 | - | " | " | " |
| 1300 | - | " | " | " |
| 1301 | - | " | " | " |
| 1302 | - | " | " | " |
| 1303 | - | " | " | " |
| 1304 | - | " | " | " |
| 1305 | - | " | " | " |
| 1306 | - | " | " | " |
| 1307 | - | " | " | " |
| 1308 | - | " | " | " |
| 1309 | - | " | " | " |
| 1310 | - | " | " | " |
| 1311 | - | " | " | " |
| 1312 | - | " | " | " |
| 1313 | - | " | " | " |
| 1314 | - | " | " | " |
| 1314.A | - | ISLAND | " | " |
| 1315 | - | Sec. A | Tract 22 | Norman Kokemueller |
| 1316 | - | " | " | " |
| 1317 | - | " | " | " |
| 1318 | - | " | " | " |
| 1319 | - | " | " | " |
| 1320 | - | " | " | " |
| 1321 | - | " | " | " |
| 1322 | - | " | " | " |
| 1323 | - | " | " | " |
| 1324 | - | " | " | " |
| 1325 | - | " | " | " |
| 1326 | - | " | " | " |
| 1327 | - | " | " | " |
| 1328 | - | " | " | " |
| 1329 | - | " | " | " |
| 1330 | - | " | " | " |
| 1331 | - | " | " | " |
| 1332 | - | " | " | " |
| 1333 | - | " | " | " |
| 1334 | - | " | " | " |
| 1335 | - | " | " | " |
| 1336 | - | " | " | " |
| 1337 | - | " | " | " |
| 1338 | - | " | " | " |
| 1339 | - | " | " | " |
| 1340 | - | " | " | " |
| 1341 | - | " | " | " |
| 1342 | - | " | " | " |
| 1343 | - | " | " | " |
| 1344 | - | " | " | " |

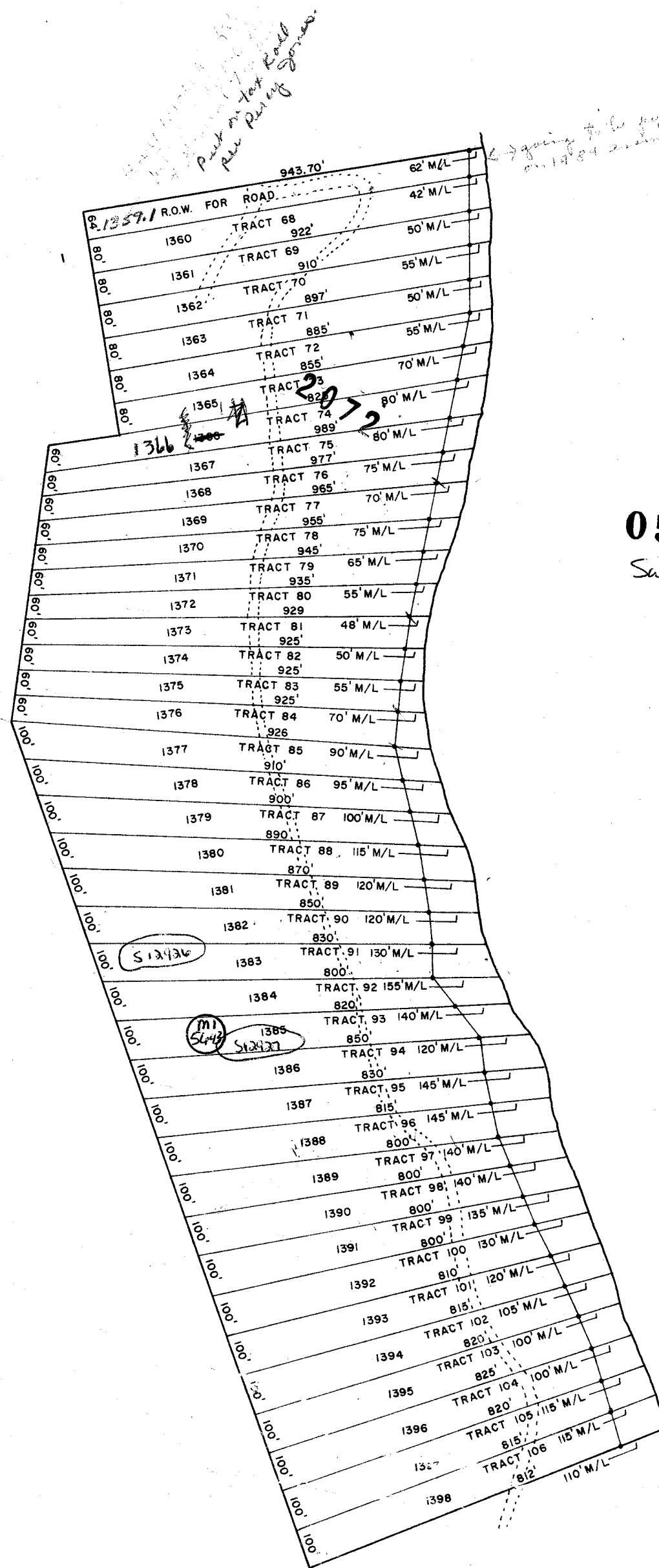
SECTION "A"

SCALE 1" = 300'



CALEDONIA BLACKHAWK PARK 4112 SECTIONS 16 & 21 T12 R9

| | | | | |
|------|---|--------|----------|---|
| 1360 | - | Sec. C | Tract 68 | Howard & Douglas Karow |
| 1361 | - | " | 69 | ARNOLD SCHOLL |
| 1362 | - | " | 70 | Russell & Betty Johnson |
| 1363 | - | " | 71 | James Dufresne |
| 1364 | - | " | 72 | Walter North |
| 1365 | - | " | 73 | Robert Monrean & C. Spitzer |
| 1366 | - | " | 74 | Harry Grauer <i>Stanley Rowland</i> |
| 1367 | - | " | 75 | A.L. Henrikson & D.A. Ricken |
| 1368 | - | " | 76 | Patrick Hager <i>Paul J. Hager</i> |
| 1369 | - | " | 77 | W.J. Kupka <i>PODS BRADSKY</i> |
| 1370 | - | " | 78 | Thomas Biggs |
| 1371 | - | " | 79 | George Biggs |
| 1372 | - | " | 80 | Robert Ledin <i>ROBERT D. SULLIVAN</i> |
| 1373 | - | " | 81 | Dr. Darrell Inabrit <i>Robert D. Sullivan</i> |
| 1374 | - | " | 82 | D.A. Hendrickson & L. Boverini <i>JOHN GILLE</i> |
| 1375 | - | " | 83 | JOHN GILLE |
| 1376 | - | " | 84 | Mrs. Beatrice Tubbs <i>JOHN GILLE</i> |
| 1377 | - | " | 85 | Daniel McCarten <i>ELIZ</i> |
| 1378 | - | " | 86 | Cyril Wodak <i>RAY EAGEN</i> |
| 1379 | - | " | 87 | JEROME GAVIN |
| 1380 | - | " | 88 | John Bailey <i>MICHAEL J. BAILEY</i> |
| 1381 | - | " | 89 | Theodore Winans <i>JACK BARTECH, JIM HUMPHRES</i> |
| 1382 | - | " | 90 | MARY WILSON <i>COLUMBIA COUNTY</i> |
| 1383 | - | " | 91 | H. KEE TREMPER <i>NELS RINGEN</i> |
| 1384 | - | " | 92 | Michael Nakielski |
| 1385 | - | " | 93 | Stanley Kremplewski <i>JOE GRISHOP</i> |
| 1386 | - | " | 94 | James Winter <i>ROBT. MACHNIK</i> |
| 1387 | - | " | 95 | Herman Halverson <i>TANIS + THIEME</i> |
| 1388 | - | " | 96 | Gerald Page |
| 1389 | - | " | 97 | Philip Roth |
| 1390 | - | " | 98 | Frank Theim |
| 1391 | - | " | 99 | Henry Dolenshek |
| 1392 | - | " | 100 | DONALD MEYER |
| 1393 | - | " | 101 | JOHN WEINKAUF |
| 1394 | - | " | 102 | STEPHEN KRISCHON <i>CARL CHUMAN</i> |
| 1395 | - | " | 103 | ED P. MCKAIG |
| 1396 | - | " | 104 | VICTOR ANDERSON |
| 1397 | - | " | 105 | |
| 1398 | - | " | 106 | |



05293

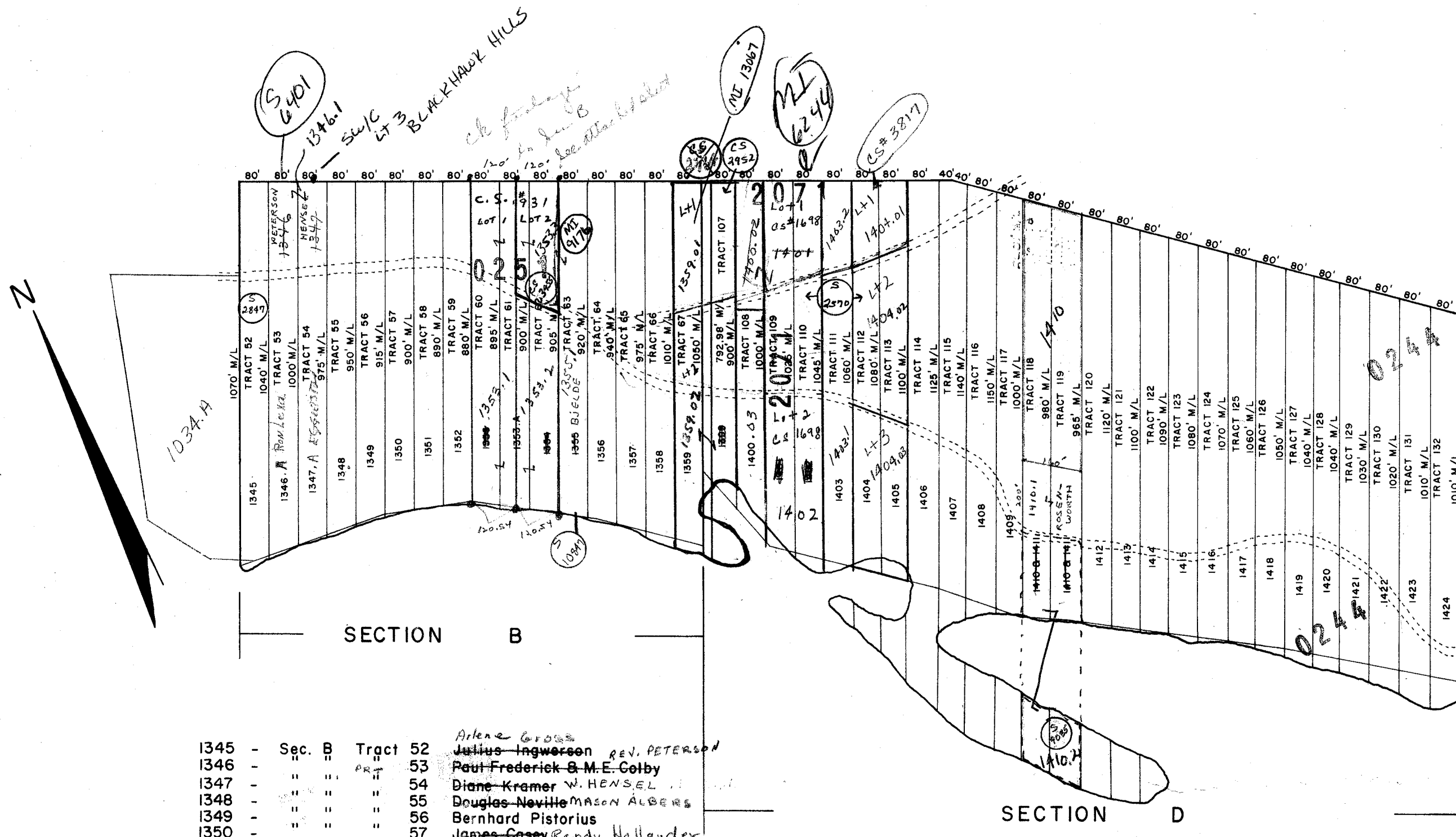
Survey by Ludington of
Section C

SECTION "C"

SCALE 1" = 300'

PROPERTY OF TAX LISTING DEPARTMENT

CALEDONIA BLACKHAWK PARK 4112 SECTIONS 16 & 17 T12 R9



C.S.
931
below

| | | | | |
|--------|---|-----------------------|----------|--------------------------------|
| 1345 | - | Sec. B | Tract 52 | Arlene Gross |
| 1346 | - | " | 53 | Julius Ingwersen REV. PETERSON |
| 1347 | - | " | 54 | Paul Frederick & M.E. Colby |
| 1348 | - | " | 55 | Diane Kramer W. HENSEL |
| 1349 | - | " | 56 | Douglas Neville MASON ALBERS |
| 1350 | - | " | 57 | Bernhard Pistorius |
| 1351 | - | " | 58 | James Casey Randy Hollander |
| 1352 | - | " | 59 | Raymond Bogust |
| 1353 | - | " | 60 | Ronald Kelly |
| 1353A | - | " | 61 | Joseph Mazur JOHN PENCE |
| 1354 | - | " | 62 | " |
| 1355 | - | " | 63 | PAUL WINDAN BJELDE |
| 1356 | - | " | 64 | Elbert Holder KEN DUANE |
| 1357 | - | " | 65 | Harold Ring |
| 1358 | - | " | 66 | Donald Wikel |
| 1359 | - | " | 67 | Arthur Schlin Thomas McClaren |
| 1346A | - | PRY | 53 | JOHN VERHAGEN RONALD LEXA |
| 1347A | - | PRY | 54 | ED. FERNAN |
| 1353.1 | - | Lat 60 + W 1/2 Lat 61 | | C.S. # 931 - 2nd Gary Bahr |
| 1353.2 | - | 1/2 Lat 61 and 62 | | John Pence C.S. # 931 - 2nd |

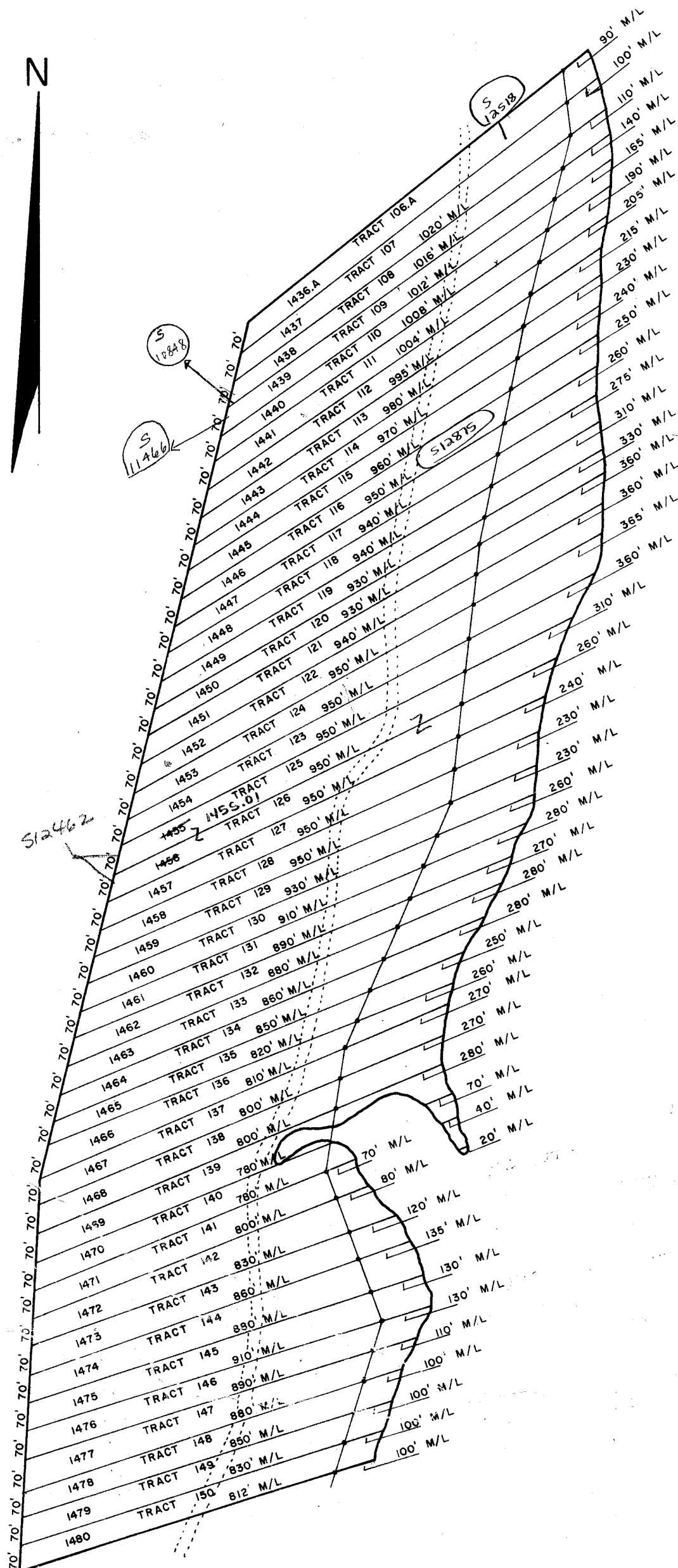
| | | | | |
|-----------------|---|--------------------------|-----------|---|
| 1399 | - | Sec. D | Tract 107 | Harold Wactor RECKINGBER |
| 1400 | - | " | 108 | Mrs. Ellen Barefield T.W. O'Connor |
| 1401 | - | " | 109 | Emmett O'Neill |
| 1402 | - | " | 110 | Anson Sabatini Emmett O'Neill |
| 1403 | - | " | 111 | Anthony Vrana |
| 1404 | - | " | 112 | Robert Casey Tim |
| 1405 | - | " | 113 | " |
| 1406 | - | " | 114 | Lloyd Manley Bob |
| 1407 | - | " | 115 | CHARLES HARRIS Roy Harrison Tom Kulasek |
| 1408 | - | " | 116 | Margaret Dekens Raymond |
| 1409 | - | " | 117 | Andrew Dekens |
| 1410 & 1411 | - | Part of Tracts 118 & 119 | | DONALD JACOBS M. Lally |
| 1410.1 & 1411.1 | - | Part of Tracts 118 & 119 | | Walter Rosenwirth R. Scholte John Robel |
| 1412 | - | Sec. D | Tract 120 | GORDON SCHULTZ Christenson Johnson |
| 1413 | - | " | 121 | Robert Moore Thino Hernandez |
| 1414 | - | " | 122 | " |
| 1415 | - | " | 123 | " |
| 1416 | - | " | 124 | Nathan Walter |
| 1417 | - | " | 125 | WALTER PEPPER |
| 1418 | - | " | 126 | Andrew Vrtjak |
| 1419 | - | " | 127 | Robert Sedivy THEO. PACION |
| 1420 | - | " | 128 | P. Janczak & W. Sokolowski |
| 1421 | - | " | 129 | Theo. Heider & F. Mazewski |
| 1422 | - | " | 130 | Earl Rodberg |
| 1423 | - | " | 131 | Theo. Lemberger |
| 1424 | - | " | 132 | " |

SCALE 1" = 300'

SECTIONS "B" & "D"

CALEDONIA BLACKHAWK PARK 4112 SECTION 21 T12 R9

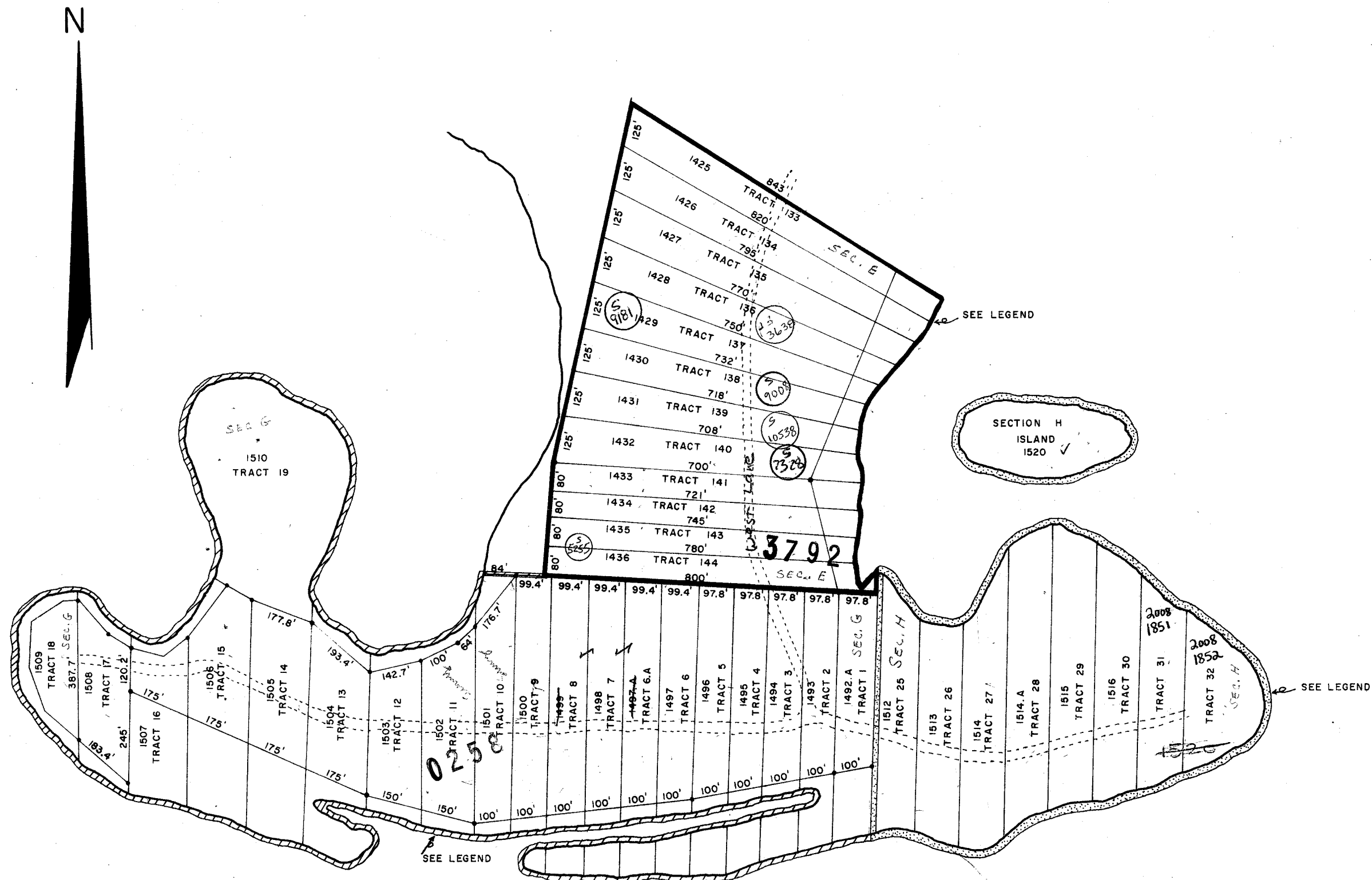
| | | | | |
|--------|---|--------|------------|---|
| 1436.A | - | Sec. F | Tract 106A | MITCHELL WYEL ESHWY 21060 |
| 1437 | - | " | " | JOSEPH OFFENWANGER , Madeline |
| 1438 | - | " | " | Marion Manteufel |
| 1439 | - | " | " | Robert Nelson BEN CARRAN |
| 1440 | - | " | " | Richard Gehrke |
| 1441 | - | " | " | JOHN BROWEC |
| 1442 | - | " | " | GARY KLOTZ D. STANTON |
| 1443 | - | " | " | EDWARD ZURBACHEN , OLLA |
| 1444 | - | " | " | John Drenzek |
| 1445 | - | " | " | " |
| 1446 | - | " | " | Charles Kosik G. MAUSER |
| 1447 | - | " | " | JOSEPH BERKTOLD |
| 1448 | - | " | " | WILLIAM S. STETZER MAUSER |
| 1449 | - | " | " | WILLIAM GOOD |
| 1450 | - | " | " | Edward Lentscher, Wm |
| 1451 | - | " | " | " |
| 1452 | - | " | " | James |
| 1453 | - | " | " | Peter Brazale |
| 1454 | - | " | " | " |
| 1455 | - | " | " | DAVID FAHRBACH |
| 1456 | - | " | " | " |
| 1457 | - | " | " | Alice Page |
| 1458 | - | " | " | " |
| 1459 | - | " | " | " |
| 1460 | - | " | " | " |
| 1461 | - | " | " | Stanley Moffett |
| 1462 | - | " | " | JOHN SLADETZ |
| 1463 | - | " | " | Mortimer Henoch JOHN SLADETZ |
| 1464 | - | " | " | Lawrence Wojak |
| 1465 | - | " | " | " |
| 1466 | - | " | " | R. E. HARRIS |
| 1467 | - | " | " | " |
| 1468 | - | " | " | RONALD & GERALD IWINSKI |
| 1469 | - | " | " | " |
| 1470 | - | " | " | Ronald & Gerard Iwinski |
| 1471 | - | " | " | Richard Musil |
| 1472 | - | " | " | Donna Henderson |
| 1473 | - | " | " | Leslie Wilson |
| 1474 | - | " | " | MARICE MATTHEWS TOM CARTER |
| 1475 | - | " | " | Arthur Musil |
| 1476 | - | " | " | Dennis Knudson |
| 1477 | - | " | " | Clifford Tricker ORVIS SCHINDLER |
| 1478 | - | " | " | Frank Olbrot |
| 1479 | - | " | " | " |
| 1480 | - | " | " | " |



SECTION "F"

SCALE 1" = 300'

CALEDONIA BLACKHAWK PARK 4112 SECTION 17 T12 R9



| | | | |
|--------|--------|-----------|------------------|
| 1425 - | Sec. E | Tract 133 | Clyde Briscoe |
| 1426 - | " | " | Michael Donnelly |
| 1427 - | " | " | Coleman Pierce |
| 1428 - | " | " | " |
| 1429 - | " | " | Joseph Bylewski |
| 1430 - | " | " | Robert Knolle |
| 1431 - | " | " | James Kever |
| 1432 - | " | " | Harold Klamann |
| 1433 - | " | " | Frank Vrana |
| 1434 - | " | " | George Neye |
| 1435 - | " | " | " |
| 1436 - | " | " | " |

| | | | |
|----------|--------|----------|-------------------|
| 1512 - | Sec. H | Tract 25 | Gunter Loswenkamp |
| 1513 - | " | " | Marion Manteufel |
| 1514 - | " | " | John Dunne |
| 1514 A - | " | " | Harry Kuzniowski |
| 1515 - | " | " | " |
| 1516 - | " | " | " |
| 1520 - | " | Island | Marion Manteufel |

| | | | |
|----------|--------|---------|---------------------|
| 1492.A - | Sec. G | Tract 1 | Warren Hanson |
| 1493 - | " | " | Henry Van Acker |
| 1494 - | " | " | Charles Fuerbringer |
| 1495 - | " | " | Charles Fuerbringer |
| 1496 - | " | " | James Brown |
| 1497 - | " | " | Vernon Kemfer |
| 1497.A - | " | " | James Schmidt |
| 1498 - | " | " | Raymond Weed |
| 1499 - | " | " | Albert Schwemer |
| 1500 - | " | " | Richard Pierce |
| 1501 - | " | " | Lyte Adams |
| 1502 - | " | " | Edward Spahn |
| 1503 - | " | " | Clarence Radl |
| 1504 - | " | " | Dennis Bailey |
| 1505 - | " | " | James Down |
| 1506 - | " | " | Harold Niedcraft |
| 1507 - | " | " | " |
| 1508 - | " | " | " |
| 1509 - | " | " | " |
| 1510 - | " | " | " |

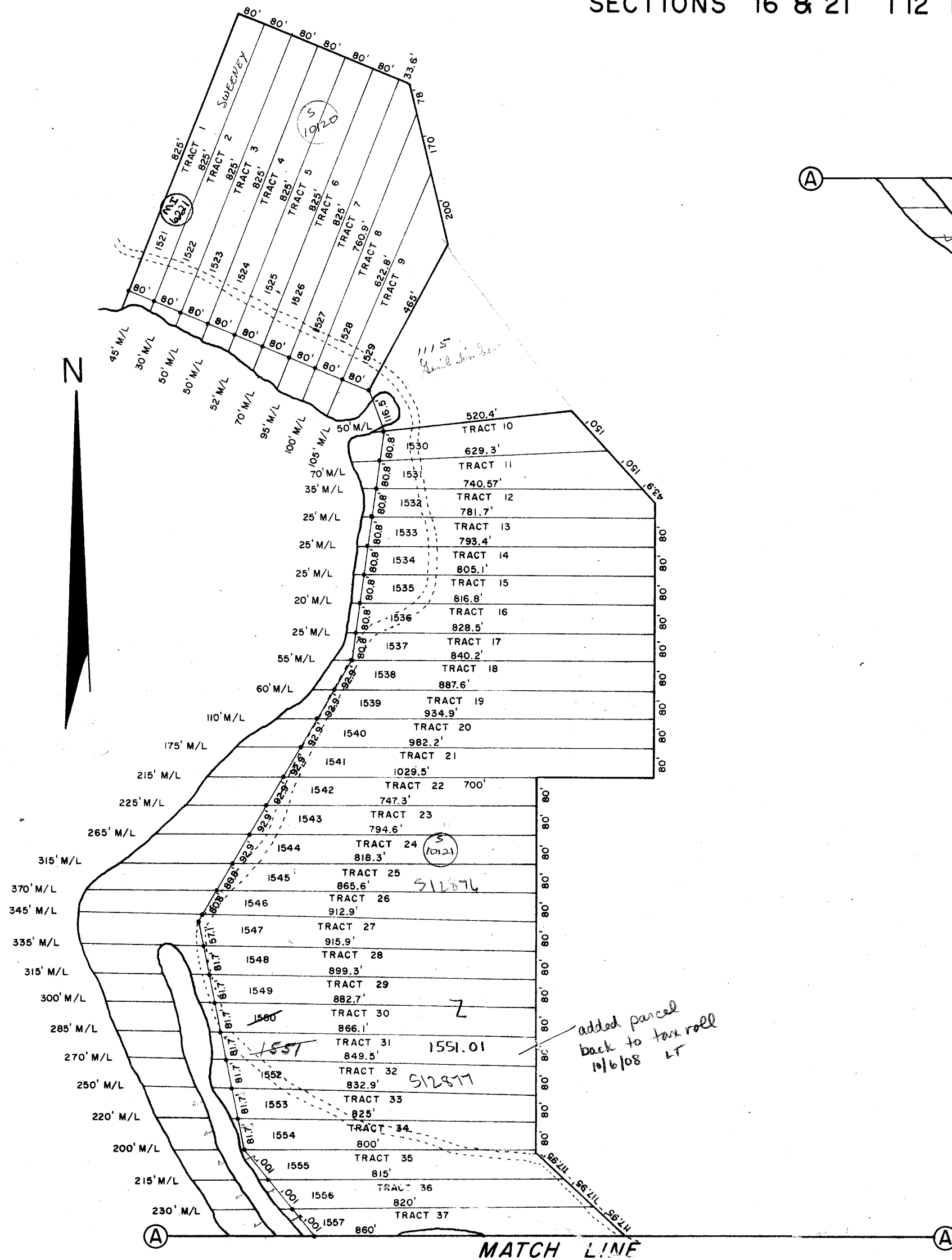
LEGEND

| | |
|--|-----------|
| | Section E |
| | Section G |
| | Section H |

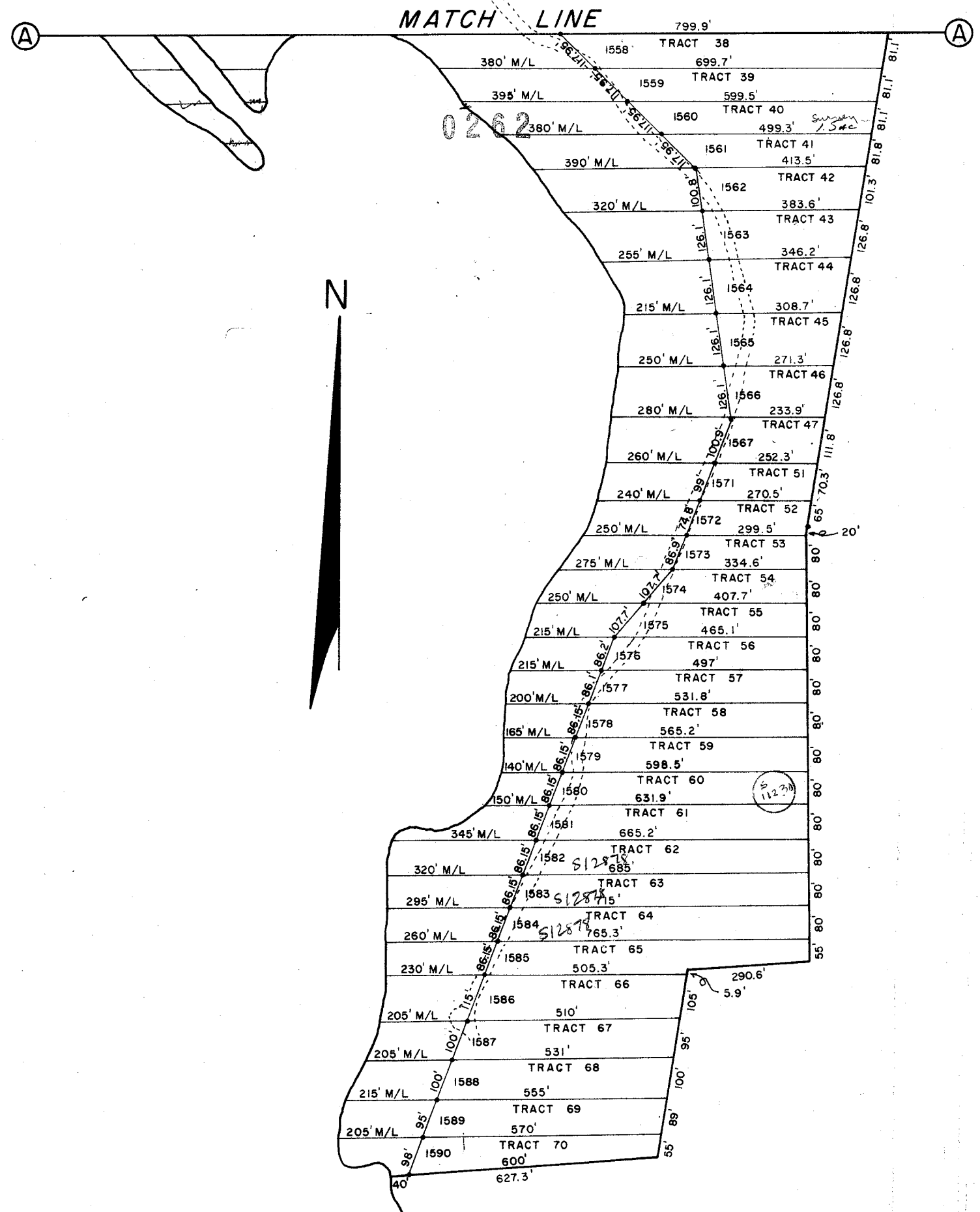
SECTIONS "E" "G" & "H"

SCALE 1" = 300'

CALEDONIA BLACKHAWK PARK 4112 SECTIONS 16 & 21 T12 R9



SCALE 1" = 300'



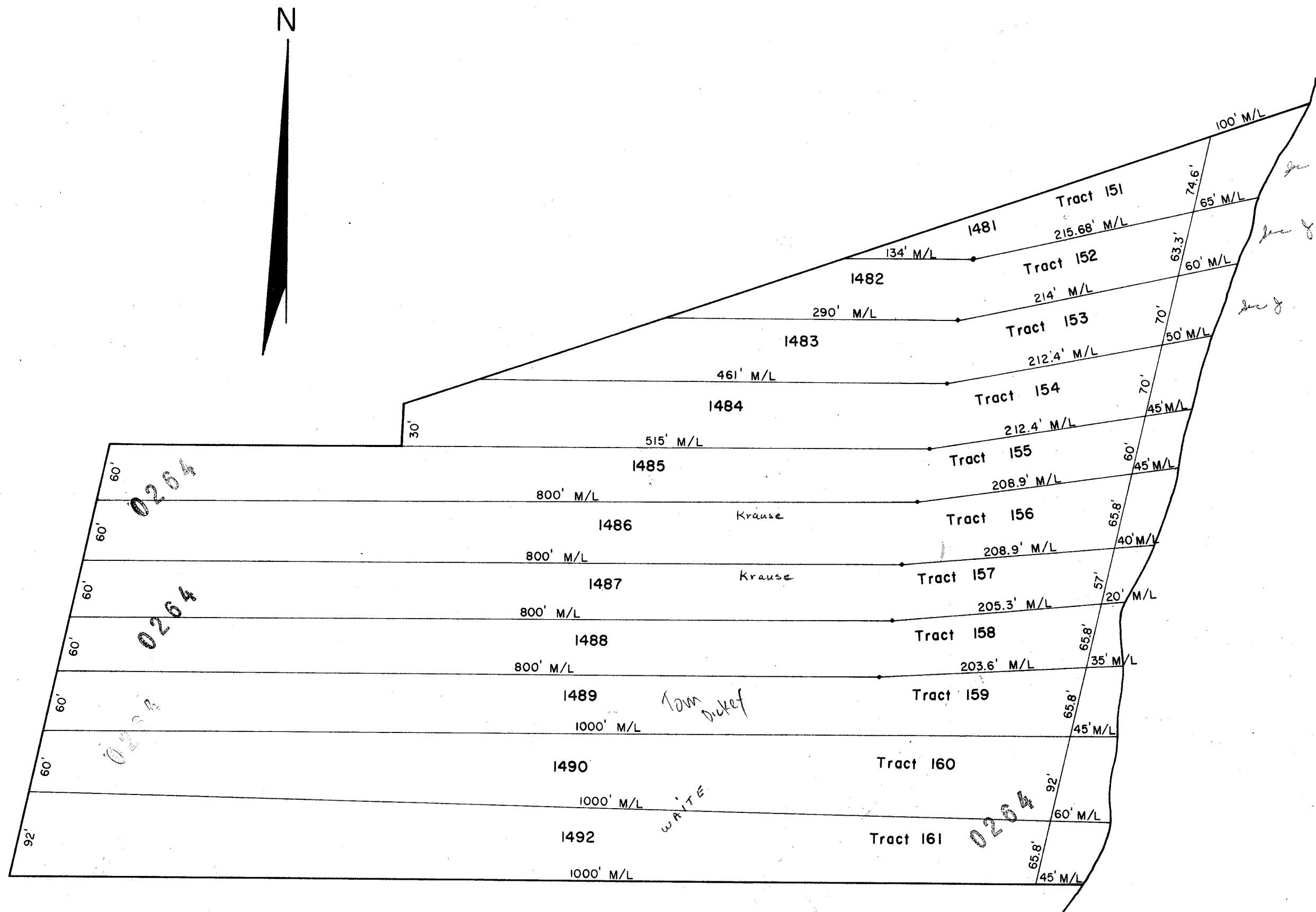
SECTION "I"

PROPERTY OF TAX LISTING DEPARTMENT

Sheet 5 of 8

See sheet 5A for ownership
of tracts

CALEDONIA BLACKHAWK PARK SECTION 21 T12 R9



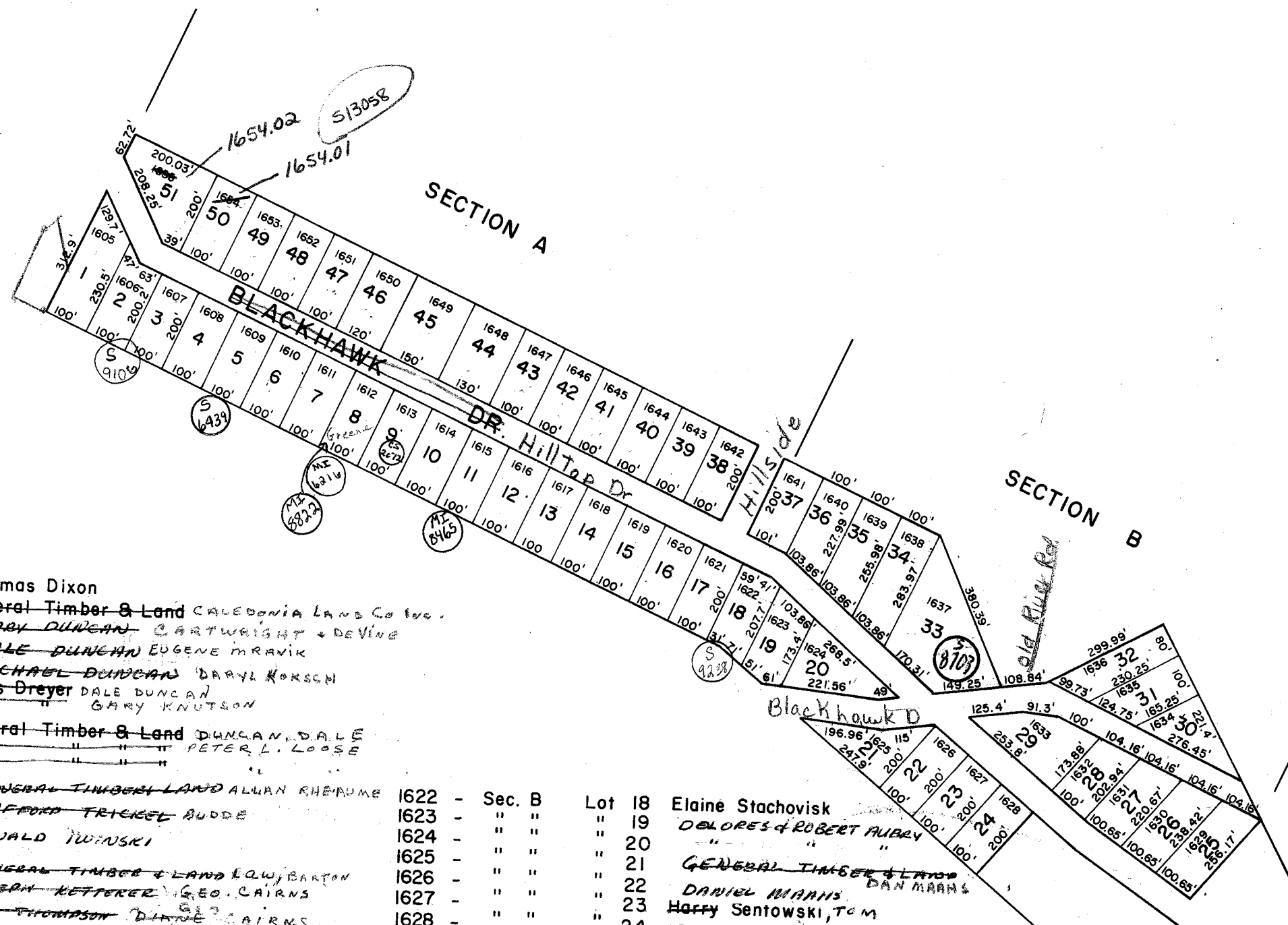
| | | | | | |
|------|---|--------|-------|-----|--|
| 1481 | - | Sec. J | Tract | 151 | Nettie Patti F. Lem |
| 1482 | - | " | " | 152 | Sylvester Sibrigondio Sam Morgan Etal |
| 1483 | - | " | " | 153 | Dean Wessels Francisco Lem |
| 1484 | - | " | " | 154 | Betty Carter |
| 1485 | - | " | " | 155 | " |
| 1486 | - | " | " | 156 | HARLAN KRAUSE Robert Bischoff Harlan Krause |
| 1487 | - | " | " | 157 | " |
| 1488 | - | " | " | 158 | George Kjendline JERI + TOM DICKEY |
| 1489 | - | " | " | 159 | " |
| 1490 | - | " | " | 160 | Spencer Seefeldt GARY J. ERICKSON - JEAN E. WAITE |
| 1492 | - | " | " | 161 | Richard Seefeldt GARY J. ERICKSON - JEAN E. WAITE |

SECTION "J"

PROPERTY OF TAX LISTING DEPARTMENT

SCALE 1" = 100'

~~NEW CALEDONIA ESTATES~~
4112 R 186-378



| Lot | Sec. A | Thomas Dixon | |
|------|--------|------------------------|------|
| 1605 | - | General Timber & Land | 1605 |
| 1606 | - | CALEDONIA LAND CO INC. | 1606 |
| 1607 | - | GARY DUNCAN | 1607 |
| 1608 | - | CARTWRIGHT & DEVINE | 1608 |
| 1609 | - | DALE DUNCAN | 1609 |
| 1610 | - | EUGENE MARVAK | 1610 |
| 1611 | - | MICHAEL DUNCAN | 1611 |
| 1612 | - | DARYL KORSCH | 1612 |
| 1613 | - | DALE DUNCAN | 1613 |
| 1614 | - | GARY KNUTSON | 1614 |
| 1615 | - | General Timber & Land | 1615 |
| 1616 | - | DUNCAN, DALE | 1616 |
| 1617 | - | PETER L. LOOSE | 1617 |
| 1618 | - | General Timber Land | 1618 |
| 1619 | - | ALLAN RHEAUME | 1619 |
| 1620 | - | CLIFFORD FRIEDEL | 1620 |
| 1621 | - | BUDE | 1621 |
| 1622 | - | RONALD IWINSKI | 1622 |
| 1623 | - | General Timber & Land | 1623 |
| 1624 | - | LAW, BARTON | 1624 |
| 1625 | - | JOSEPH KETTERER | 1625 |
| 1626 | - | GEO. CAIRNS | 1626 |
| 1627 | - | W. A. THOMPSON | 1627 |
| 1628 | - | DINNE CAIRNS | 1628 |
| 1629 | - | Rudolph Poweleit | 1629 |
| 1630 | - | General Timber & Land | 1630 |
| 1631 | - | CALEDONIA LAND CO. | 1631 |
| 1632 | - | " " " " | 1632 |
| 1633 | - | " " " " | 1633 |
| 1634 | - | " " " " | 1634 |
| 1635 | - | LOREN MAYFIELD | 1635 |
| 1636 | - | MRS. DARRELL STARWALT | 1636 |
| 1637 | - | DAN BARTZ | 1637 |
| 1638 | - | General Timber & Land | 1638 |
| 1639 | - | CALEDONIA LAND CO. | 1639 |
| 1640 | - | " " " " | 1640 |
| 1641 | - | Steven Zinn | 1641 |
| 1642 | - | General Timber & Land | 1642 |
| 1643 | - | CALEDONIA LAND CO. | 1643 |
| 1644 | - | " " " " | 1644 |
| 1645 | - | " " " " | 1645 |
| 1646 | - | " " " " | 1646 |
| 1647 | - | " " " " | 1647 |
| 1648 | - | " " " " | 1648 |
| 1649 | - | " " " " | 1649 |
| 1650 | - | " " " " | 1650 |
| 1651 | - | " " " " | 1651 |
| 1652 | - | " " " " | 1652 |
| 1653 | - | " " " " | 1653 |
| 1654 | - | " " " " | 1654 |
| 1655 | - | " " " " | 1655 |
| 1656 | - | " " " " | 1656 |
| 1657 | - | " " " " | 1657 |
| 1658 | - | " " " " | 1658 |
| 1659 | - | " " " " | 1659 |
| 1660 | - | " " " " | 1660 |
| 1661 | - | " " " " | 1661 |
| 1662 | - | " " " " | 1662 |
| 1663 | - | " " " " | 1663 |
| 1664 | - | " " " " | 1664 |
| 1665 | - | " " " " | 1665 |
| 1666 | - | " " " " | 1666 |
| 1667 | - | " " " " | 1667 |
| 1668 | - | " " " " | 1668 |
| 1669 | - | " " " " | 1669 |
| 1670 | - | " " " " | 1670 |
| 1671 | - | " " " " | 1671 |
| 1672 | - | " " " " | 1672 |
| 1673 | - | " " " " | 1673 |
| 1674 | - | " " " " | 1674 |
| 1675 | - | " " " " | 1675 |
| 1676 | - | " " " " | 1676 |
| 1677 | - | " " " " | 1677 |
| 1678 | - | " " " " | 1678 |
| 1679 | - | " " " " | 1679 |
| 1680 | - | " " " " | 1680 |
| 1681 | - | " " " " | 1681 |
| 1682 | - | " " " " | 1682 |
| 1683 | - | " " " " | 1683 |
| 1684 | - | " " " " | 1684 |
| 1685 | - | " " " " | 1685 |
| 1686 | - | " " " " | 1686 |
| 1687 | - | " " " " | 1687 |
| 1688 | - | " " " " | 1688 |
| 1689 | - | " " " " | 1689 |
| 1690 | - | " " " " | 1690 |
| 1691 | - | " " " " | 1691 |
| 1692 | - | " " " " | 1692 |
| 1693 | - | " " " " | 1693 |
| 1694 | - | " " " " | 1694 |
| 1695 | - | " " " " | 1695 |
| 1696 | - | " " " " | 1696 |
| 1697 | - | " " " " | 1697 |
| 1698 | - | " " " " | 1698 |
| 1699 | - | " " " " | 1699 |
| 1700 | - | " " " " | 1700 |

| | | | | | |
|------|---|--------|-----|----|--|
| 1622 | - | Sec. B | Lot | 18 | Elaine Stachovisk |
| 1623 | - | " " | " | 19 | DOLORES & ROBERT AUBRY |
| 1624 | - | " " | " | 20 | " " " |
| 1625 | - | " " | " | 21 | GENERAL TIMBER & LAND |
| 1626 | - | " " | " | 22 | DANIEL MANNIS DAN MANNIS |
| 1627 | - | " " | " | 23 | HARRY SENTOWSKI, TCM |
| 1628 | - | " " | " | 24 | RICHARDINE & GEORGE RANDEN N.L. Hiewer Jr. |
| 1629 | - | " " | " | 25 | GILBERT HOLLANDER |
| 1630 | - | " " | " | 26 | JOHN BEIER |
| 1631 | - | " " | " | 27 | GENERAL TIMBER & LAND Bonnie Seigald G. pis Hoender |
| 1632 | - | " " | " | 28 | " " Bonnie August Beckler |
| 1633 | - | " " | " | 29 | James Simandt GILBERT HOLLANDER |
| 1634 | - | " " | " | 30 | GILBERT HOLLANDER |
| 1635 | - | " " | " | 31 | " " |
| 1636 | - | " " | " | 32 | " " |
| 1637 | - | " " | " | 33 | CYNTHIA DONNELLY |
| 1638 | - | " " | " | 34 | GENERAL TIMBER & LAND UNSER, JOHN |
| 1639 | - | " " | " | 35 | Richard Giesen |
| 1640 | - | " " | " | 36 | " " |
| 1641 | - | " " | " | 37 | Henry Hunkins |

SECTIONS "A" & "B"

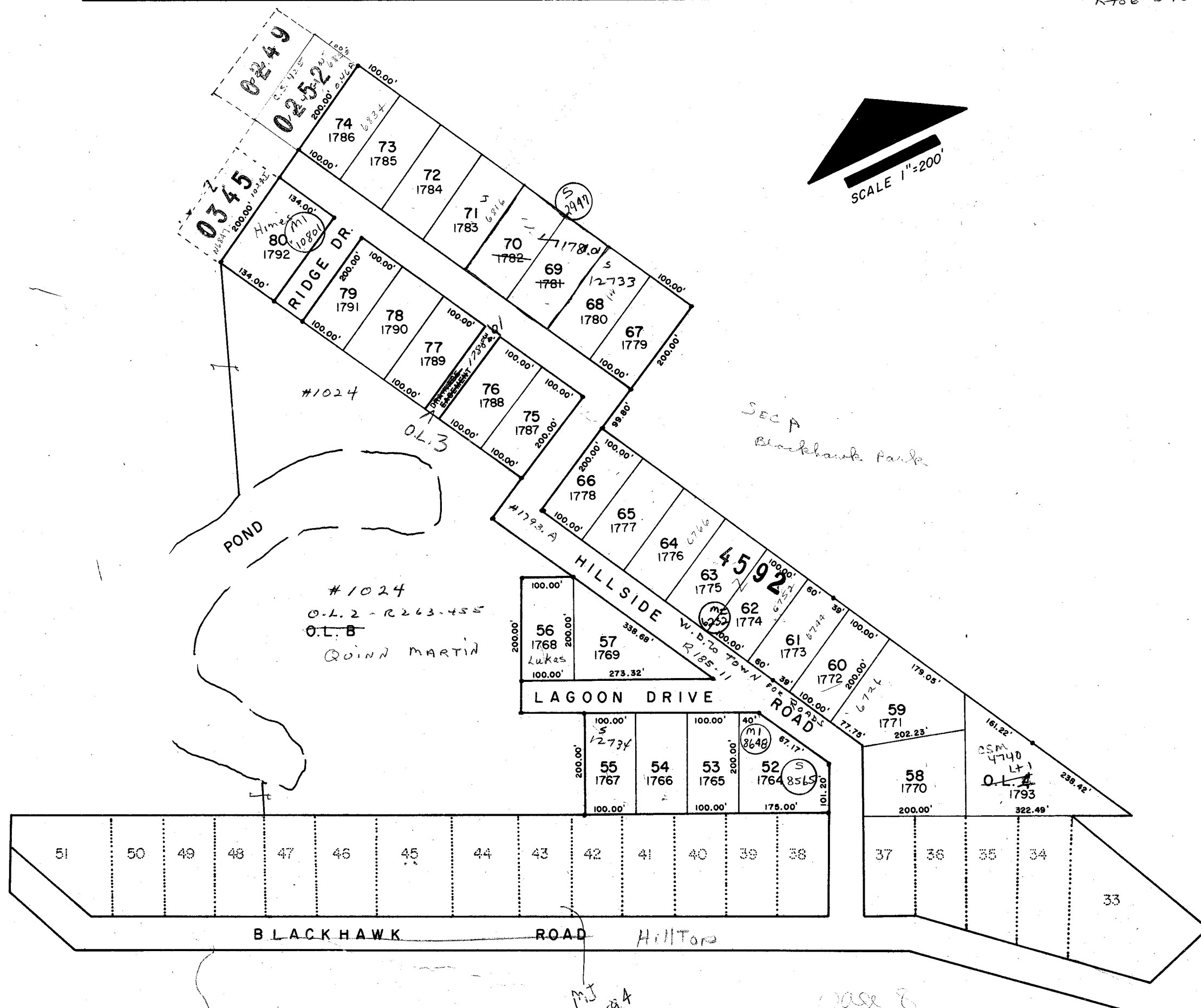
SCALE 1" = 300'

PROPERTY OF TAX LISTING DEPARTMENT

CALEDONIA
SEC. 16 & 17 T12N R9E

Change of Use Restrictions - R 176-569

0246
0245
FIRST ADDITION TO BLACKHAWK HILLS NOW ~~CALEDONIA ESTATES~~
R186-378

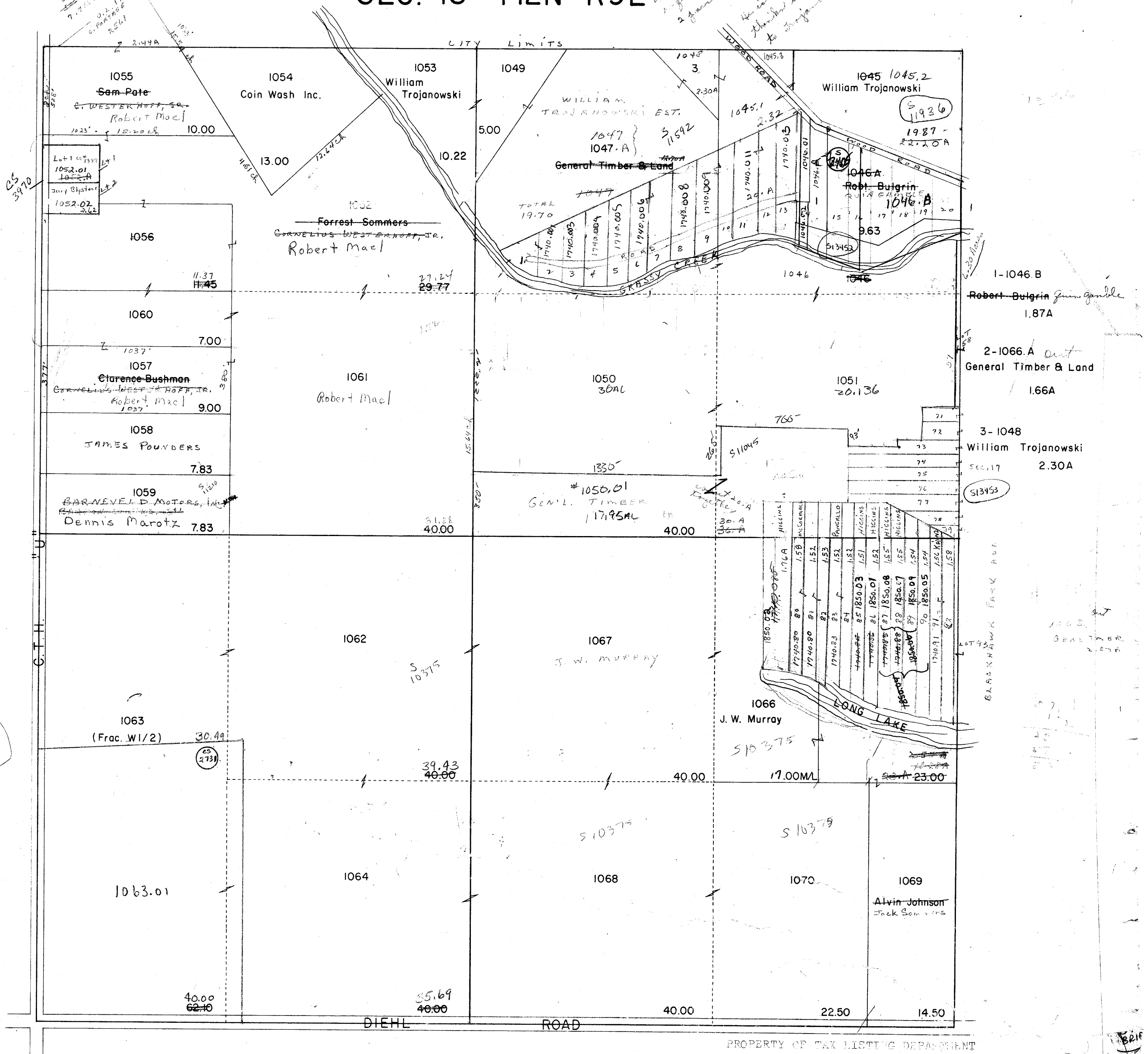


MJ
11594

page 8

CALEDONIA

SEC. 18 T12N R9E

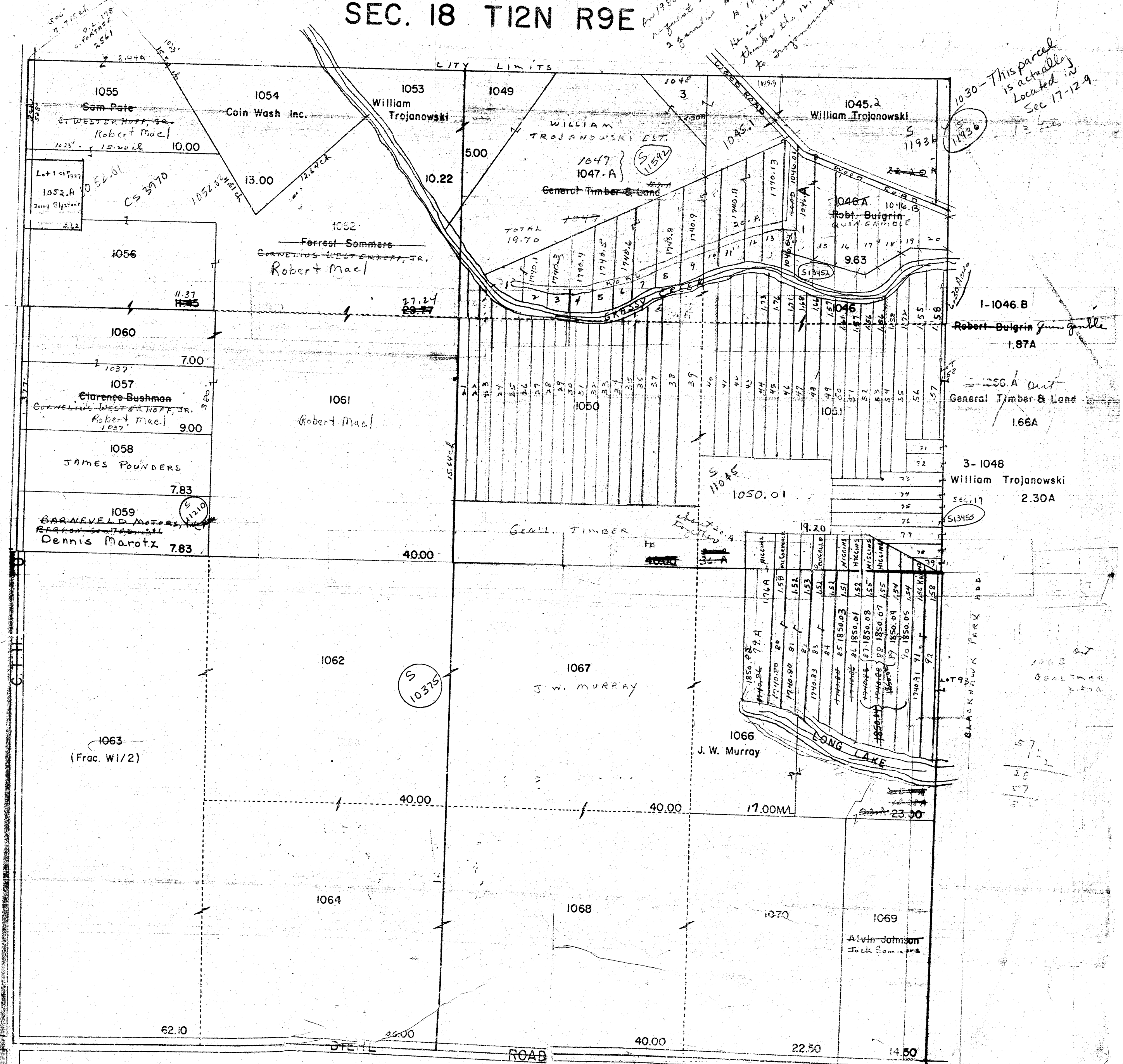


CALEDONIA

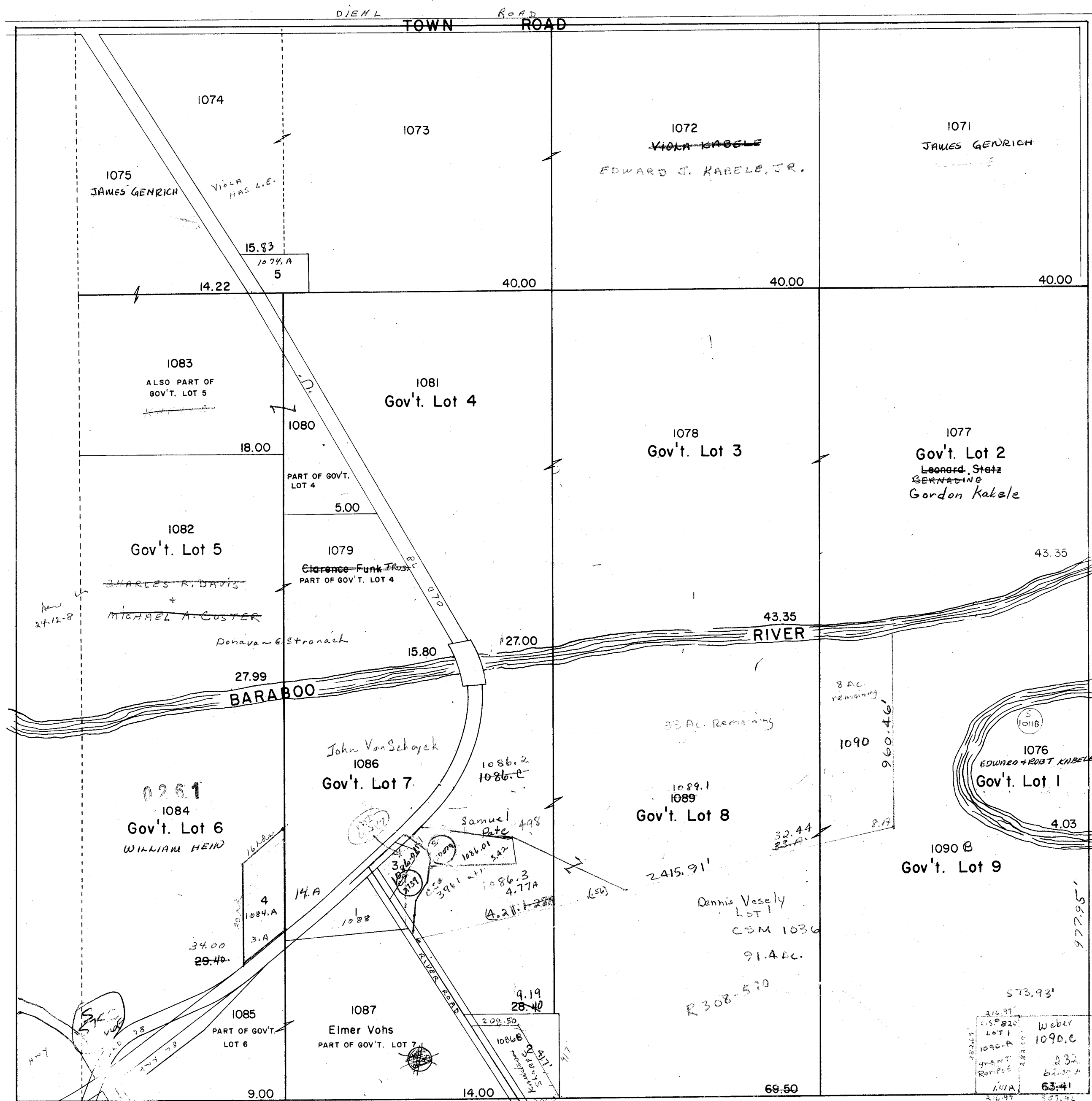
SEC. 18 T12N R9E

1920 A. and - per Perry City
request - divide 1047 into
2 parcels - 1047 - 20.4
1047. A 12.70 A
He is dividing because he
thinks the 12.70 A is
to be removed

1030 - This parcel
is actually
located in
Sec 17-12-9
13 lots



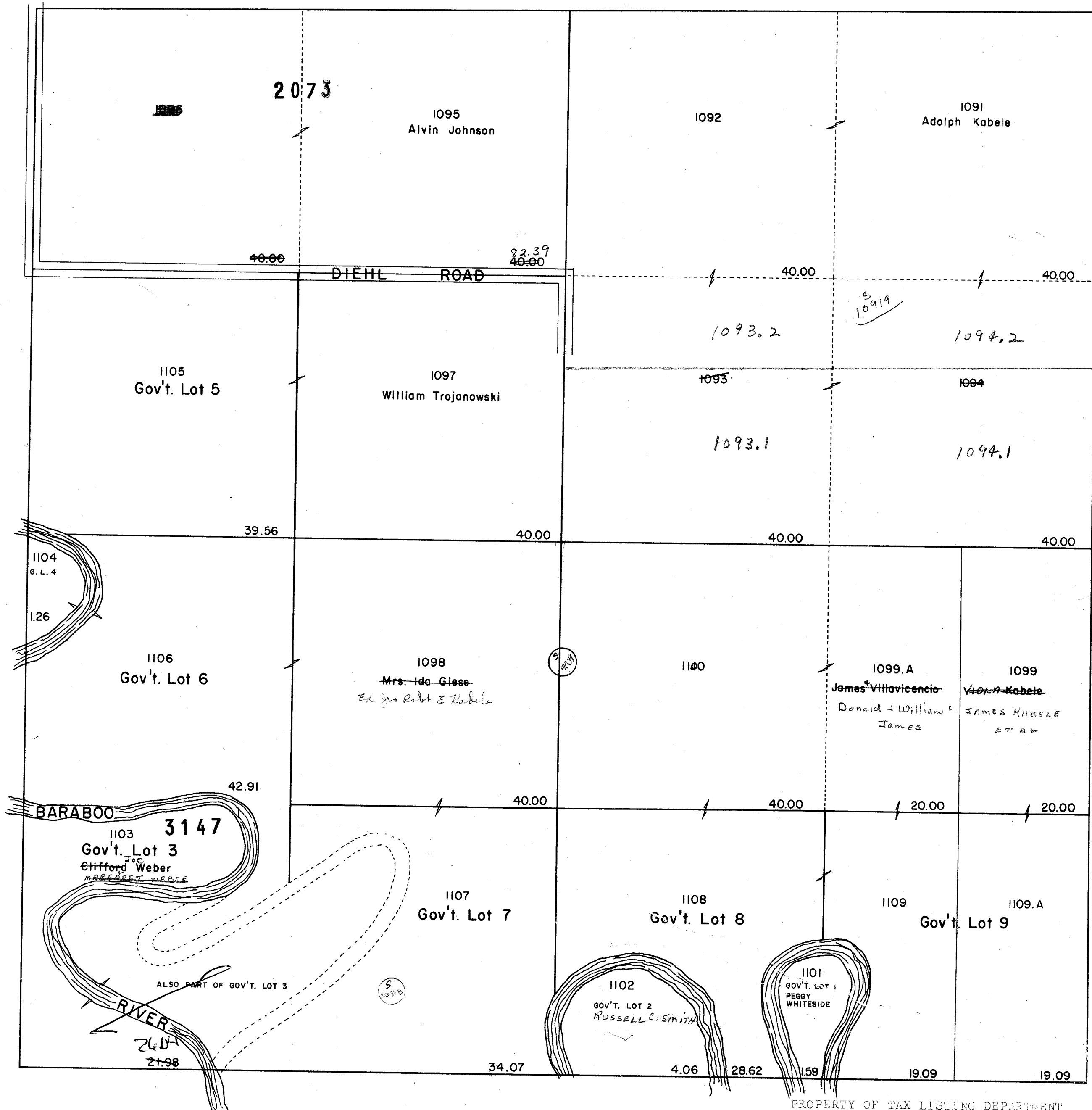
CALEDONIA
SEC. 19 T12N R9E



PROPERTY OF TAX LISTING DEPARTMENT

CALEDONIA





SEC. 20 T12N R9E



CALEDONIA

SEC. 21 T12N R9E



 Section C
 Section F
 Section J
 Section I

1978 Assent Roll

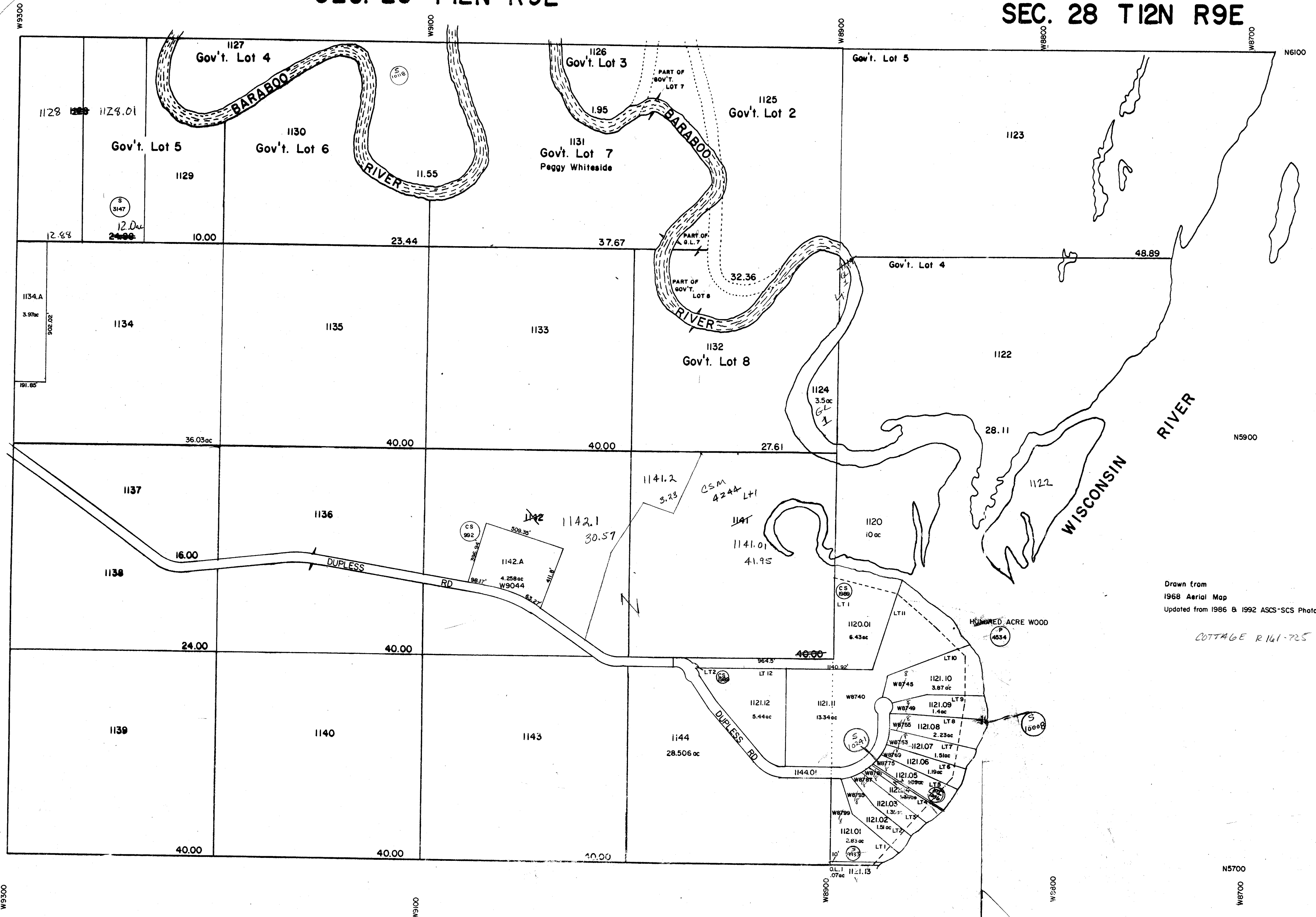
1111 } out
1112 } no land left
for this

CALEDONIA

SEC. 29 T12N R9E

CALEDONIA

SEC. 28 T12N R9E

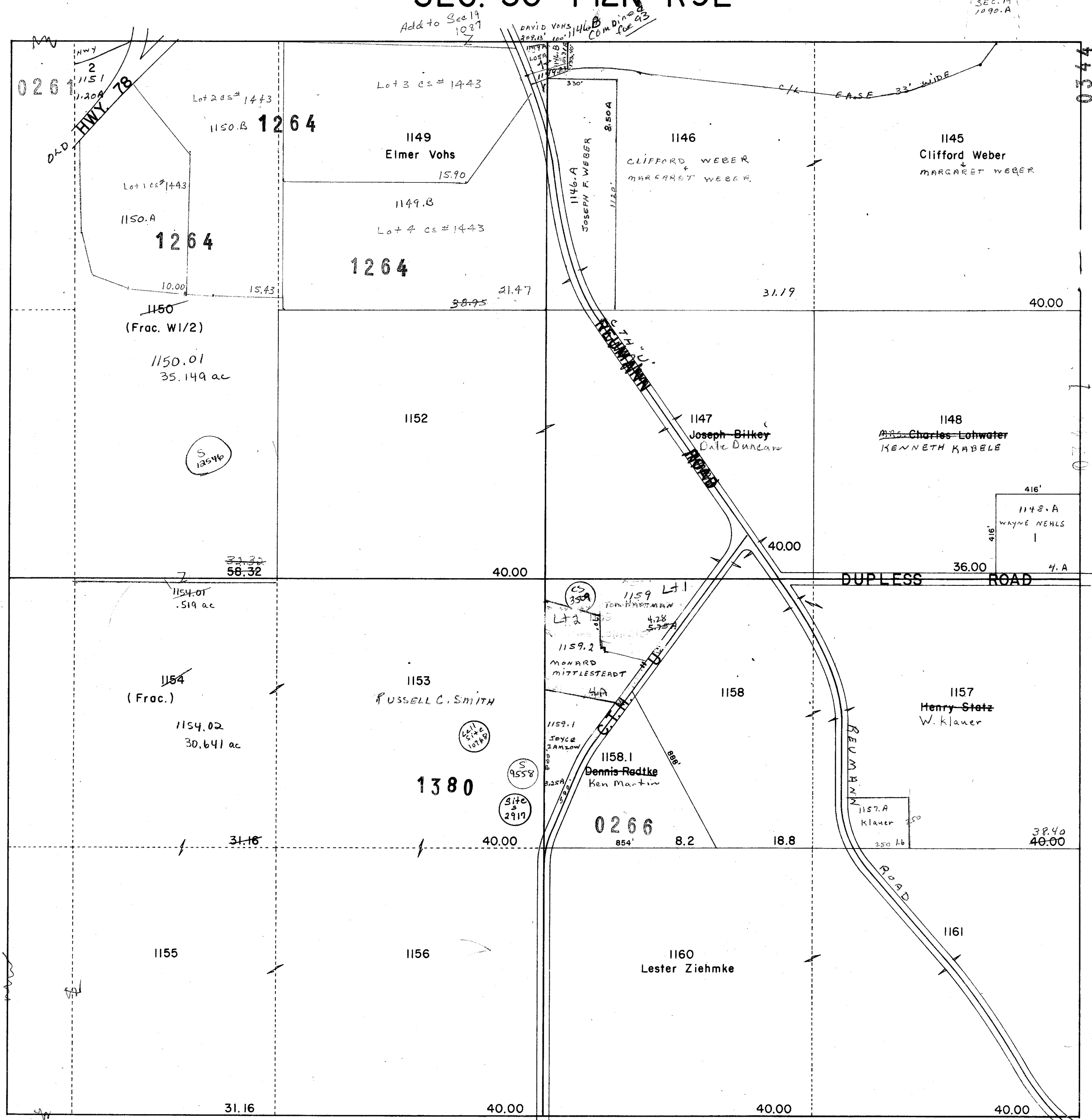


Drawn from
1968 Aerial Map
Updated from 1986 & 1992 ASCS-SCS Photos

COTTAGE R 161-725

CALEDONIA

SEC. 30 T12N R9E

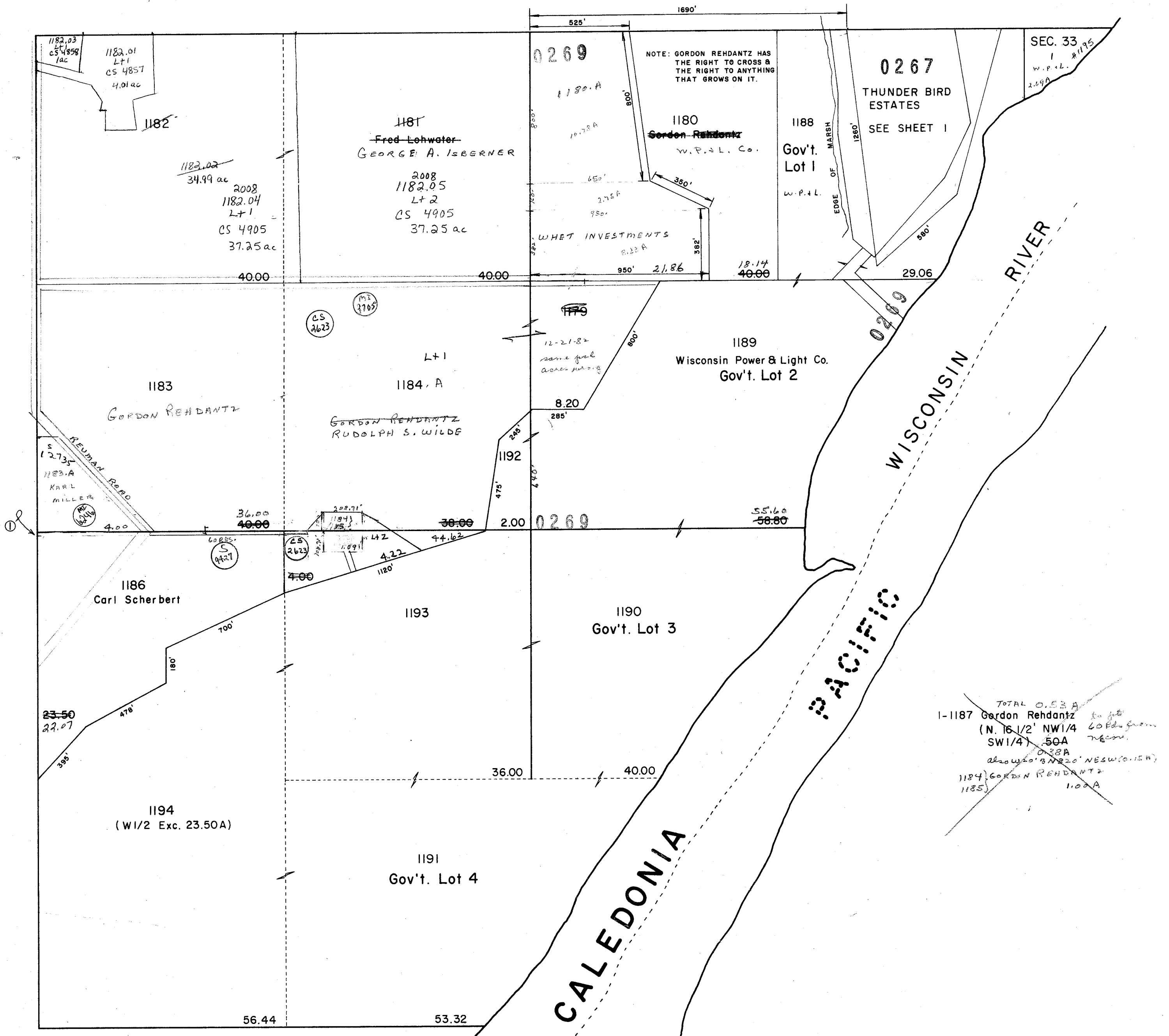


we can
see 36-12-8



CALEDONIA

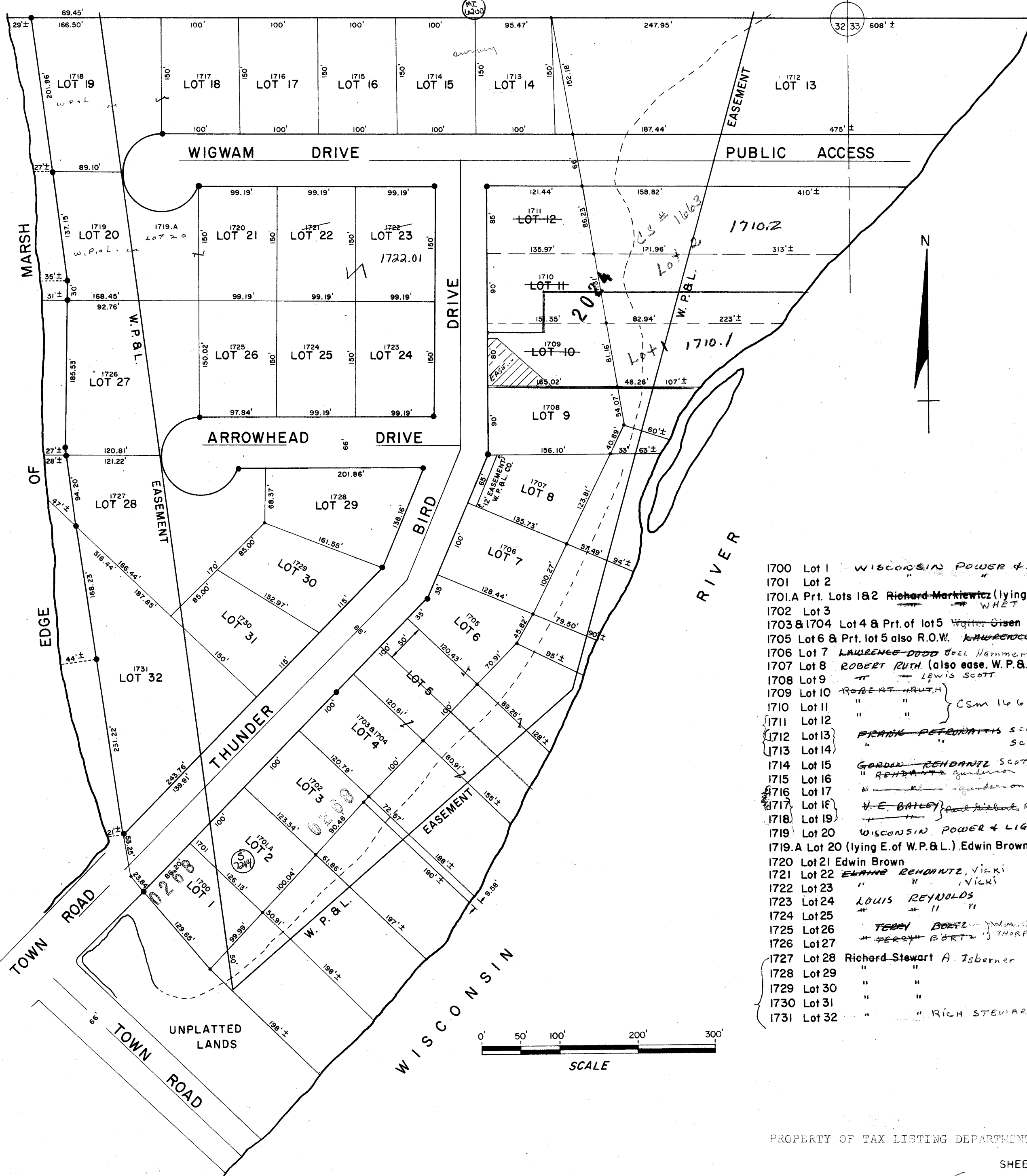
SEC. 32 T12N R9E



CALEDONIA

SEC. 32 T12N R9

THUNDER BIRD ESTATES 0267
SECTION 32 & PART SECTION 33



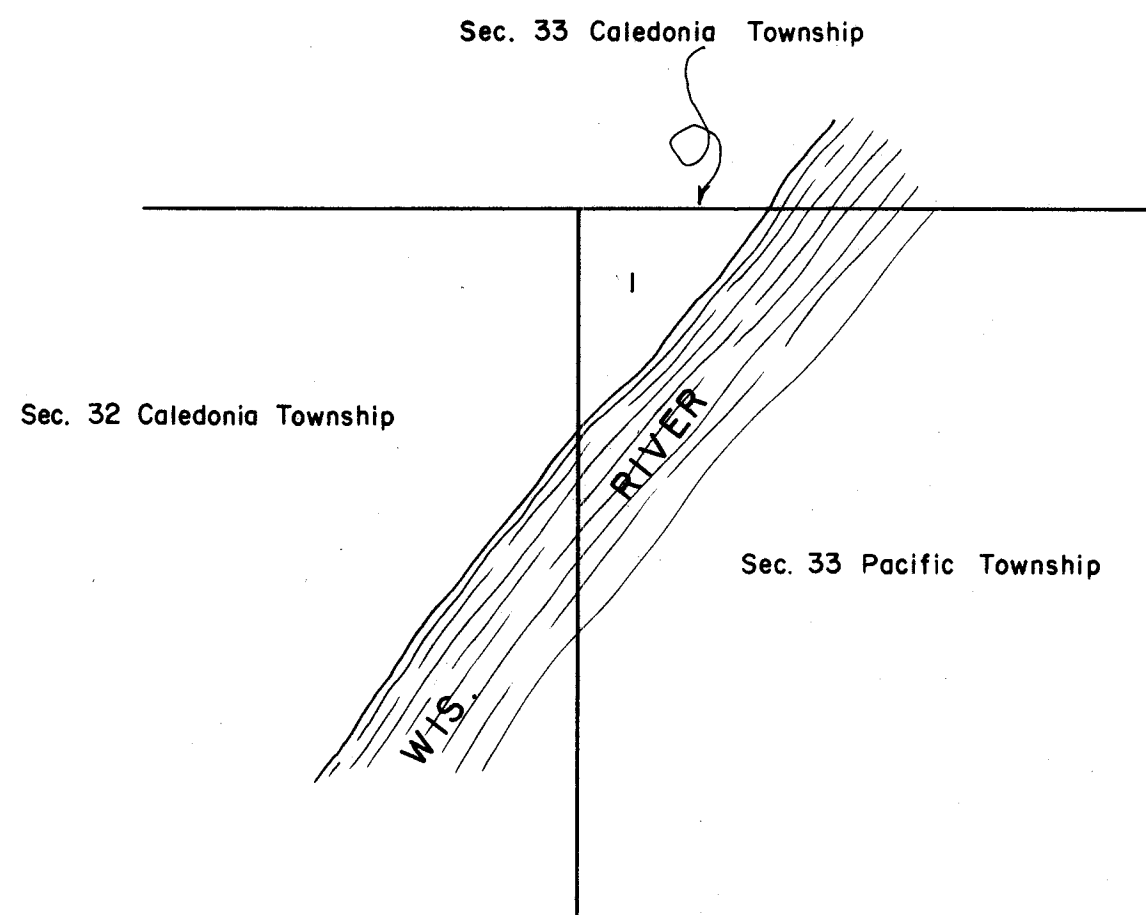
AFFIDAVIT TO CORR
DESCR R125-505

- | | |
|-------------------------------------|---|
| 1700 Lot 1 | WISCONSIN POWER & LIGHT CO. |
| 1701 Lot 2 | " |
| 1701.A Prt. Lots 1&2 | Richard Markiewicz (lying E. of lots of W.P.&L.) W.H.E.T. |
| 1702 Lot 3 | W.H.E.T. INVESTMENTS |
| 1703 & 1704 Lot 4 & Prt. of lot 5 | Walter Olsen JOHN A. HENRY |
| 1705 Lot 6 & Prt. lot 5 also R.O.W. | LAWRENCE DODD Joel Hammermeister |
| 1706 Lot 7 | LAWRENCE DODD Joel Hammermeister |
| 1707 Lot 8 | ROBERT RUTH (also ease. W.P.&L.) |
| 1708 Lot 9 | " LEWIS SCOTT |
| 1709 Lot 10 | ROBERT RUTH |
| 1710 Lot 11 | " " CSM 1663 |
| 1711 Lot 12 | " " " " " " |
| 1712 Lot 13 | FRANK PETROVITS SCOTT RECTOR |
| 1713 Lot 14 | " " SCOTT RECTOR |
| 1714 Lot 15 | GORDON REHDANTZ SCOTT RECTOR |
| 1715 Lot 16 | " REHDANTZ Gundersen |
| 1716 Lot 17 | " " Gundersen |
| 1717 Lot 18 | V.E. BAILEY and Richard Rhode, Alan |
| 1718 Lot 19 | " " " " |
| 1719 Lot 20 | WISCONSIN POWER & LIGHT CO. |
| 1719.A Lot 20 (lying E. of W.P.&L.) | Edwin Brown |
| 1720 Lot 21 | Edwin Brown |
| 1721 Lot 22 | ELANNE REHDANTZ, Vicki |
| 1722 Lot 23 | " " VICKI |
| 1723 Lot 24 | LOUIS REYNOLDS |
| 1724 Lot 25 | " " " " |
| 1725 Lot 26 | TERRY BOEL and Wm. J. THORPE |
| 1726 Lot 27 | " " " " |
| 1727 Lot 28 | Richard Stewart A. Isbener |
| 1728 Lot 29 | " " " " |
| 1729 Lot 30 | " " " " |
| 1730 Lot 31 | " " " " |
| 1731 Lot 32 | " " RICH STEWART |

0' 50' 100' 200' 300'
SCALE

CALEDONIA

SEC. 33 T12N R9E



I- 1195

Wis. Power & Light Co.

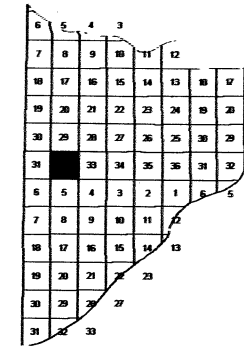
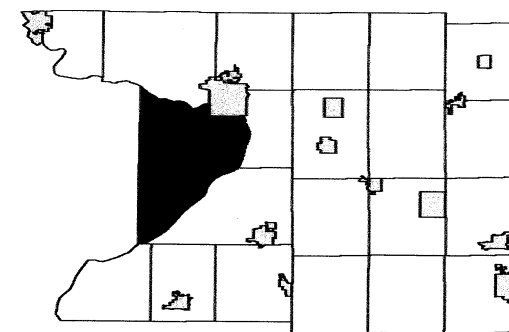
2.69A

TOWN OF CALEDONIA

SECTION 32 T12N R8E

1 inch = 400 feet 1:4,800

SEE SECTION 29 TOWN OF CALEDONIA



SEE SECTION 31 TOWN OF CALEDONIA

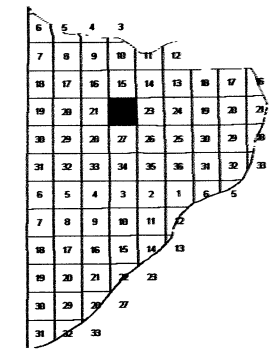
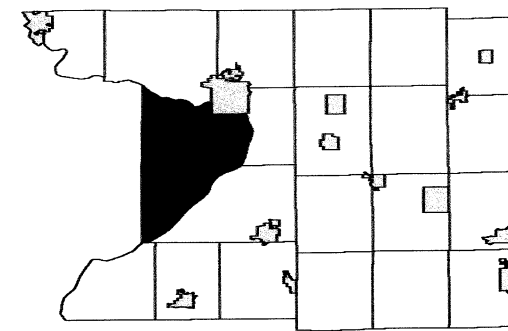


SEE SECTION 33 TOWN OF CALEDONIA

TOWN OF CALEDONIA

SECTION 22 T12N R8E

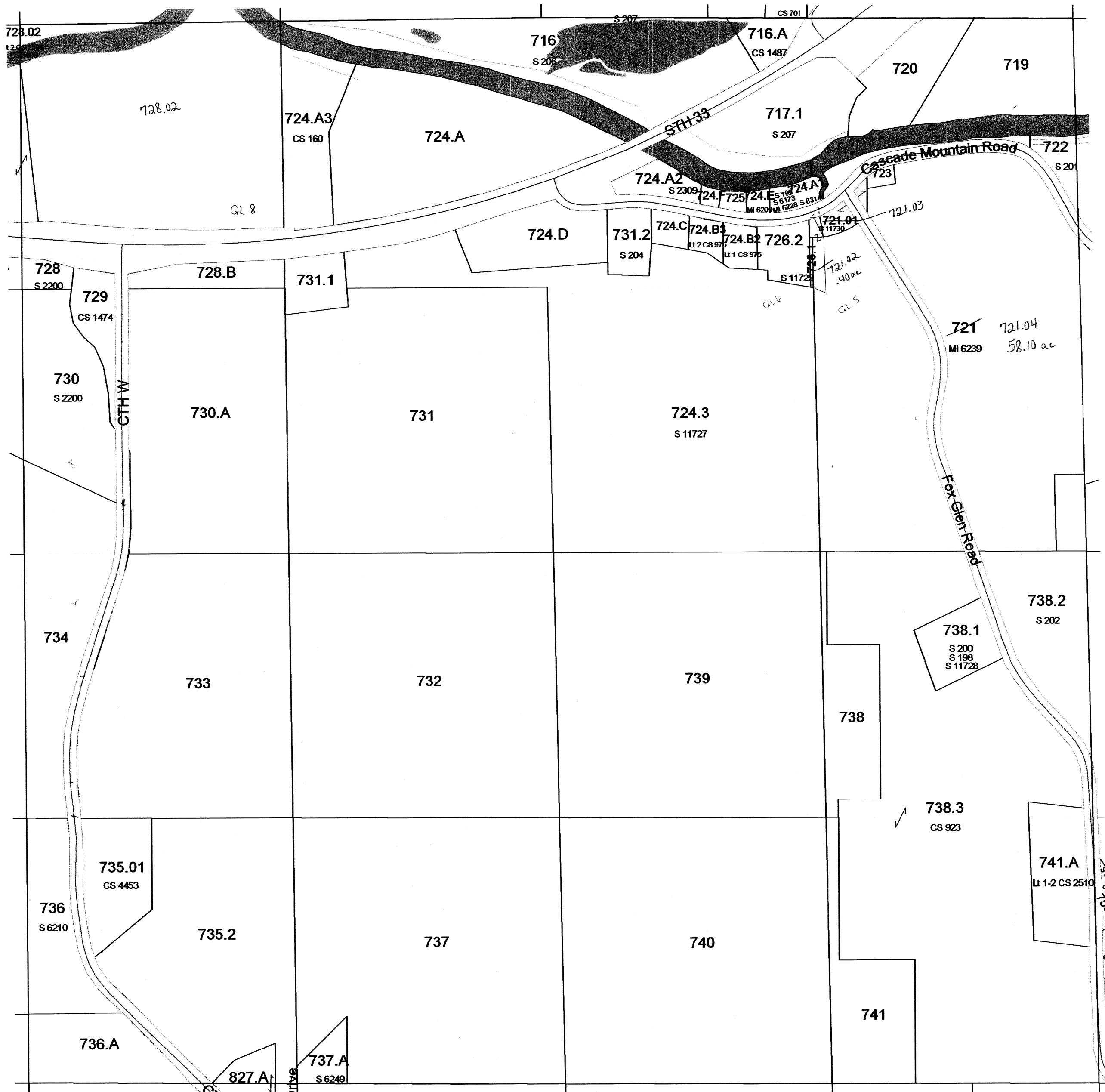
1 inch = 400 feet 1:4,800



SEE SECTION 15 TOWN OF CALEDONIA

SEE SECTION 21 TOWN OF CALEDONIA

SEE SECTION 23 TOWN OF CALEDONIA

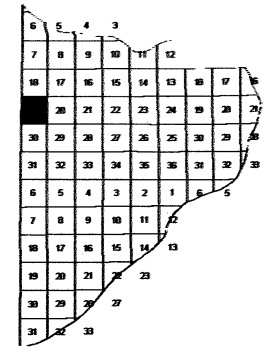
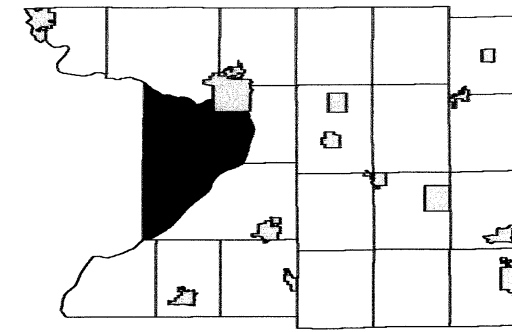


SEE SECTION 27 TOWN OF CALEDONIA

TOWN OF CALEDONIA

SECTION 19 T12N R8E

1 inch = 400 feet 1:4,800



SEE SECTION 18 TOWN OF CALEDONIA

SEE SAUK COUNTY



SEE SECTION 20 TOWN OF CALEDONIA

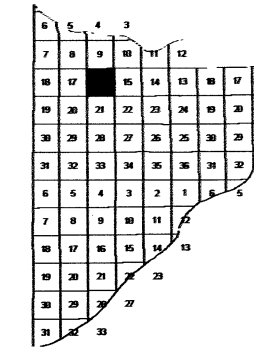
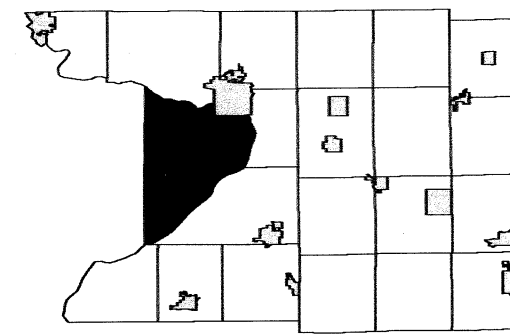
SEE SECTION 30 TOWN OF CALEDONIA

TOWN OF CALEDONIA

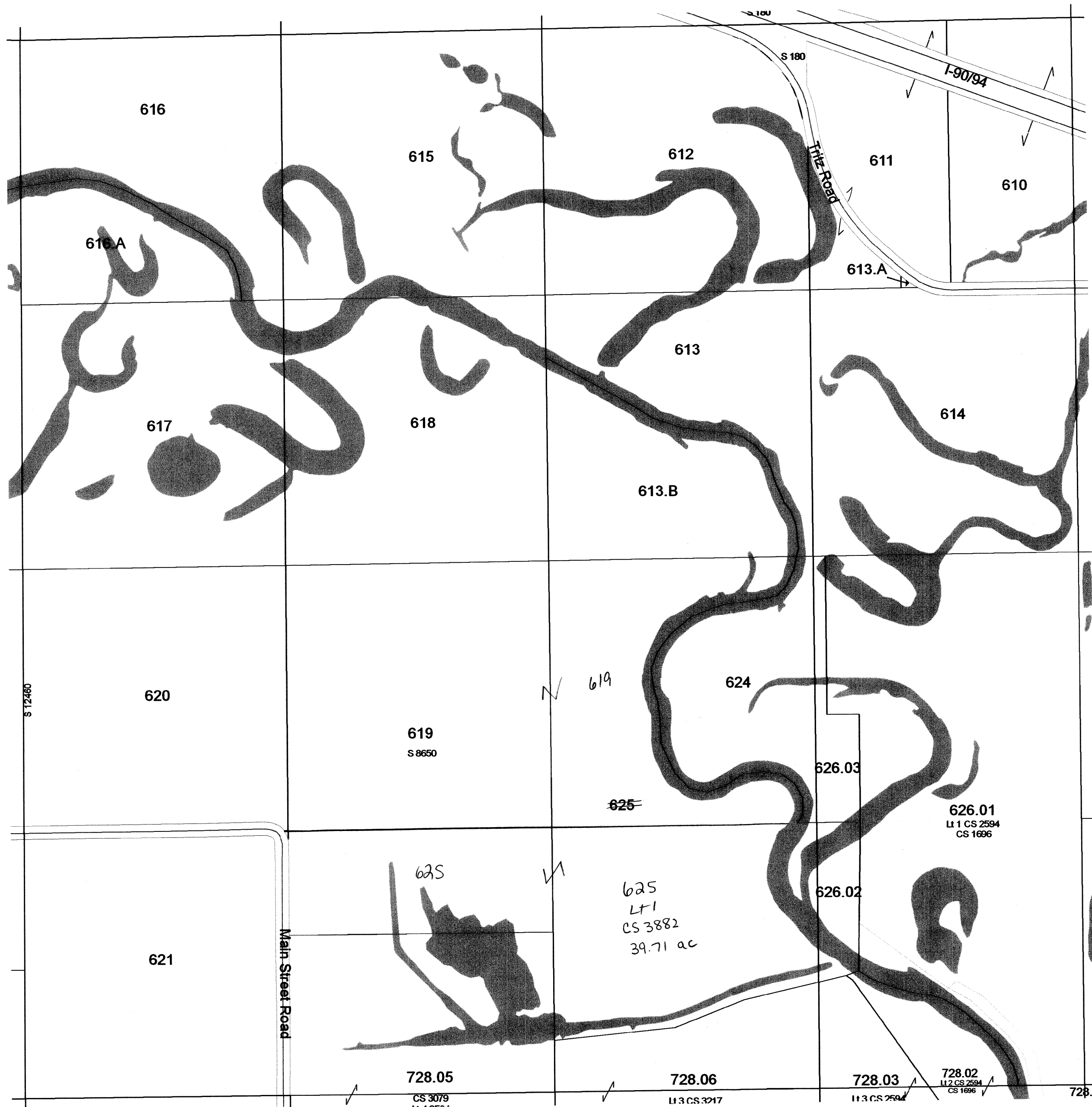
SECTION 16 T12N R8E

1 inch = 400 feet 1:4,800

SEE SECTION 09 TOWN OF CALEDONIA



SEE SECTION 17 TOWN OF CALEDONIA



SEE SECTION 15 TOWN OF CALEDONIA

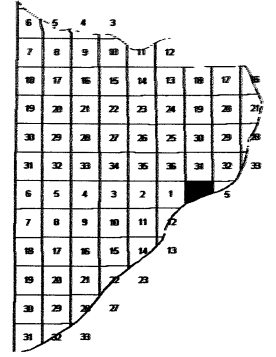
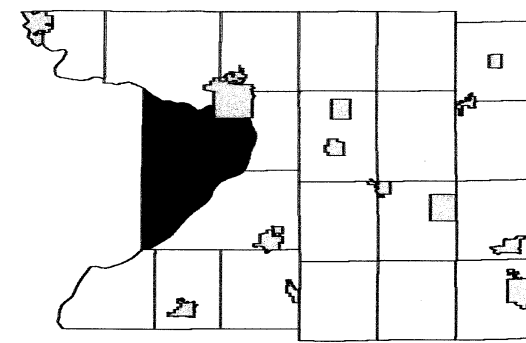
SEE SECTION 21 TOWN OF CALEDONIA

TOWN OF CALEDONIA

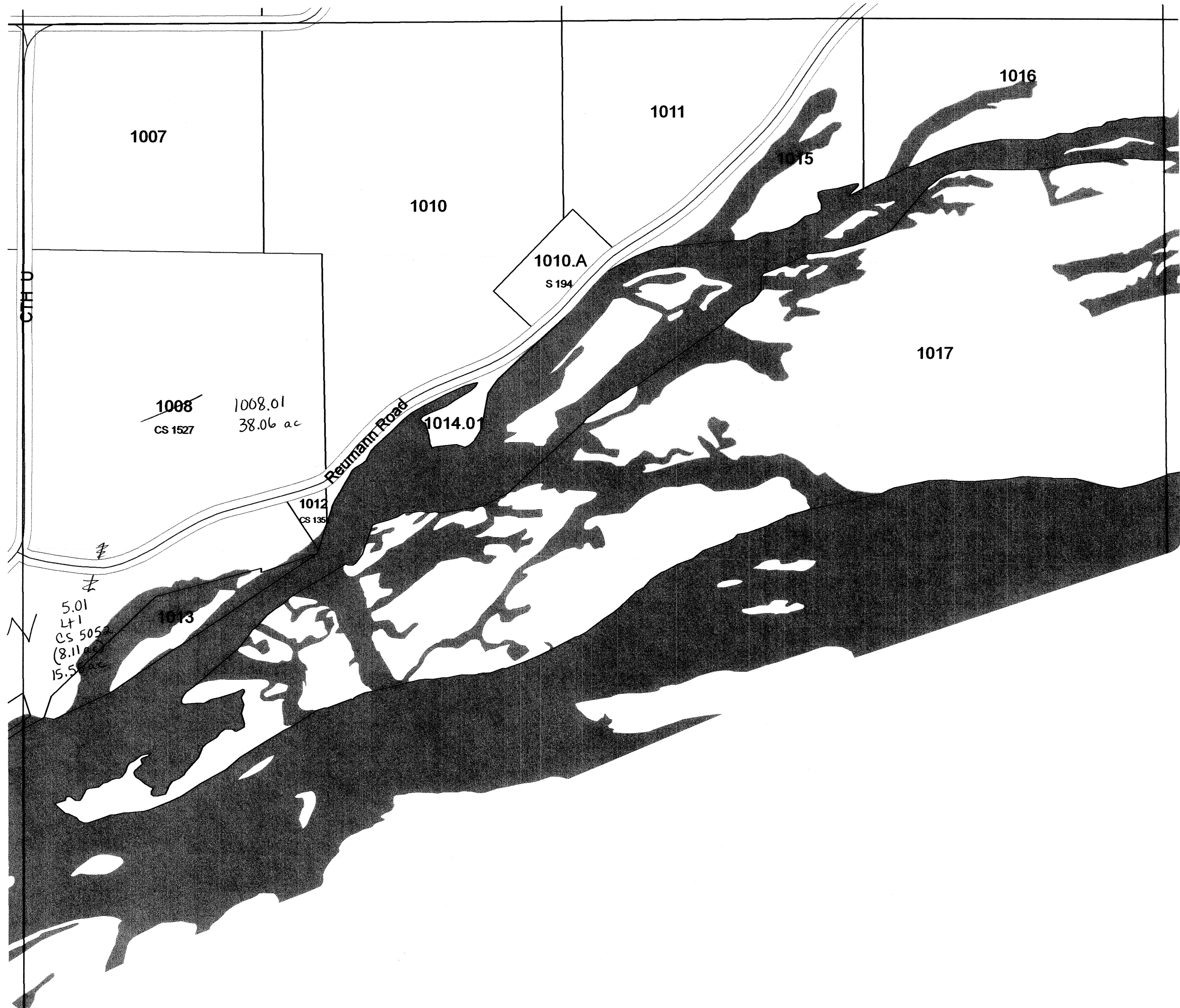
SECTION 6 T11N R9E

1 inch = 400 feet 1:4,800

SEE SECTION 31 TOWN OF CALEDONIA



SEE SECTION 01 TOWN OF CALEDONIA

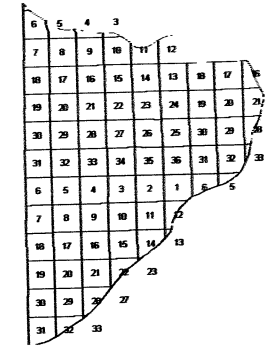
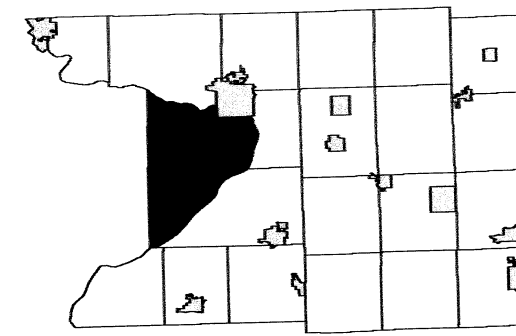


SEE SECTION 05 TOWN OF CALEDONIA

TOWN OF CALEDONIA

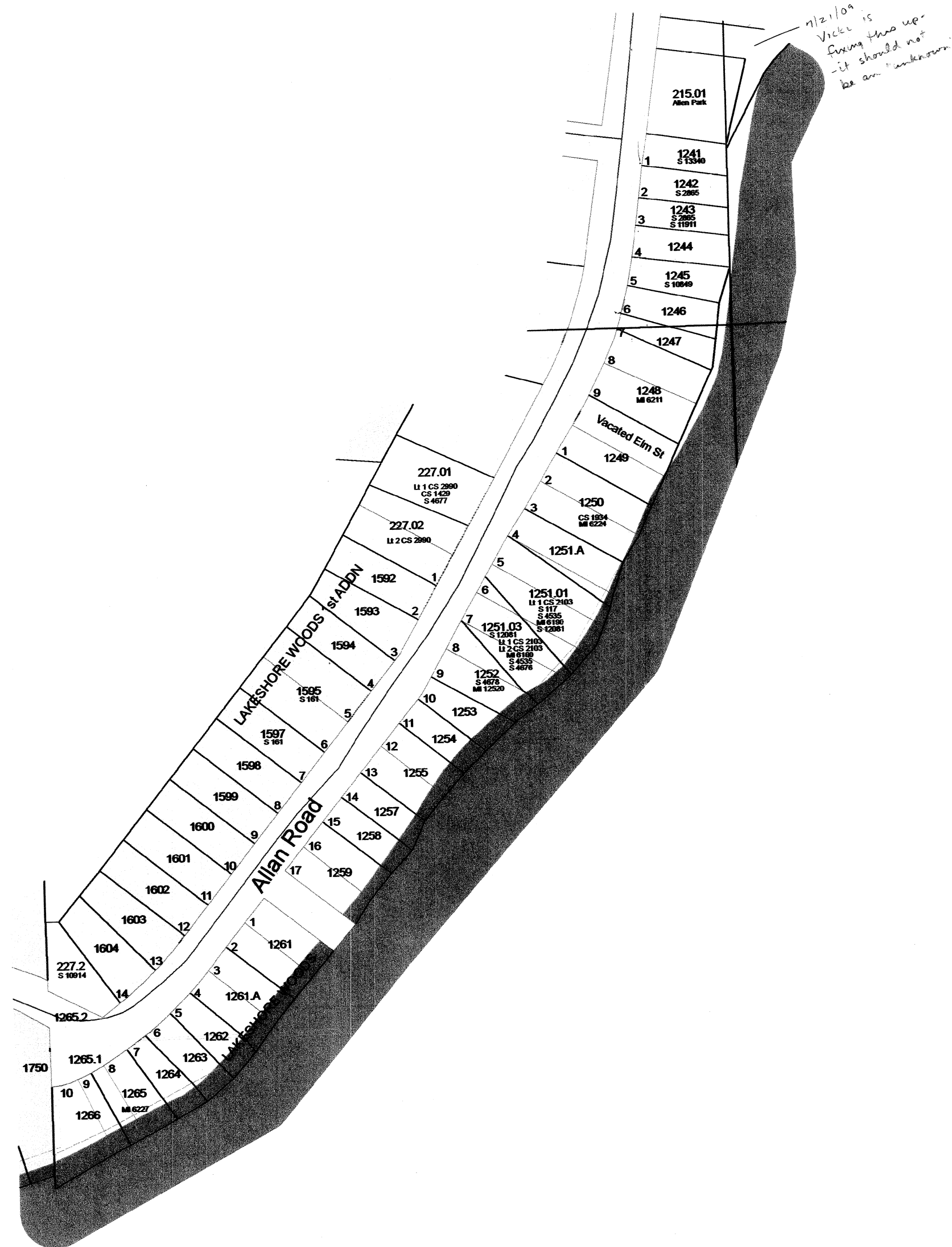
SECTIONS 11 & 14 T11N R8E

1 inch = 200 feet 1:2,400



SEE SECTION 11 TOWN OF CALEDONIA

SEE SECTION 14 TOWN OF CALEDONIA



SEE SECTION 13 TOWN OF CALEDONIA

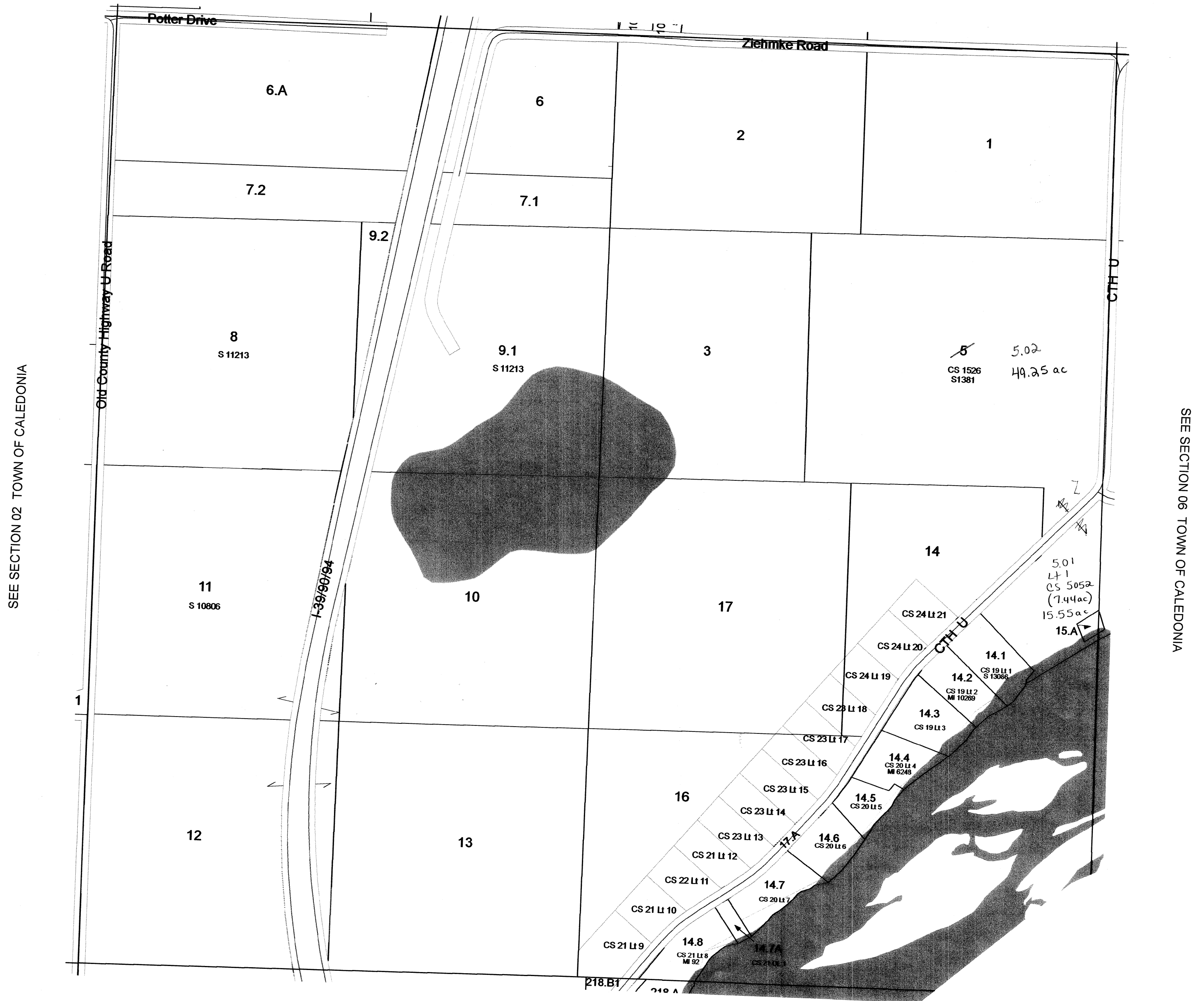
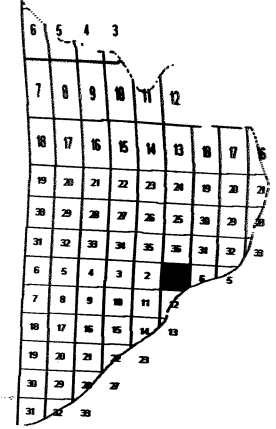
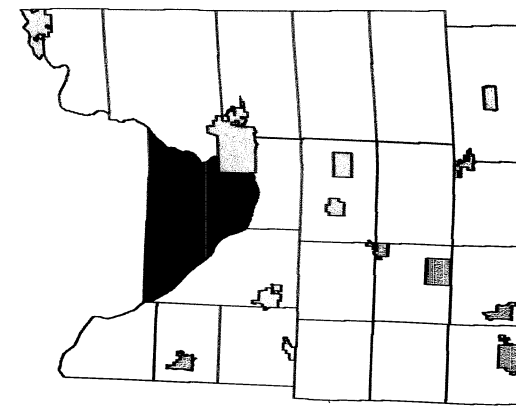
SEE SECTION 14 TOWN OF CALEDONIA

TOWN OF CALEDONIA

SECTION 1 T11N R8E

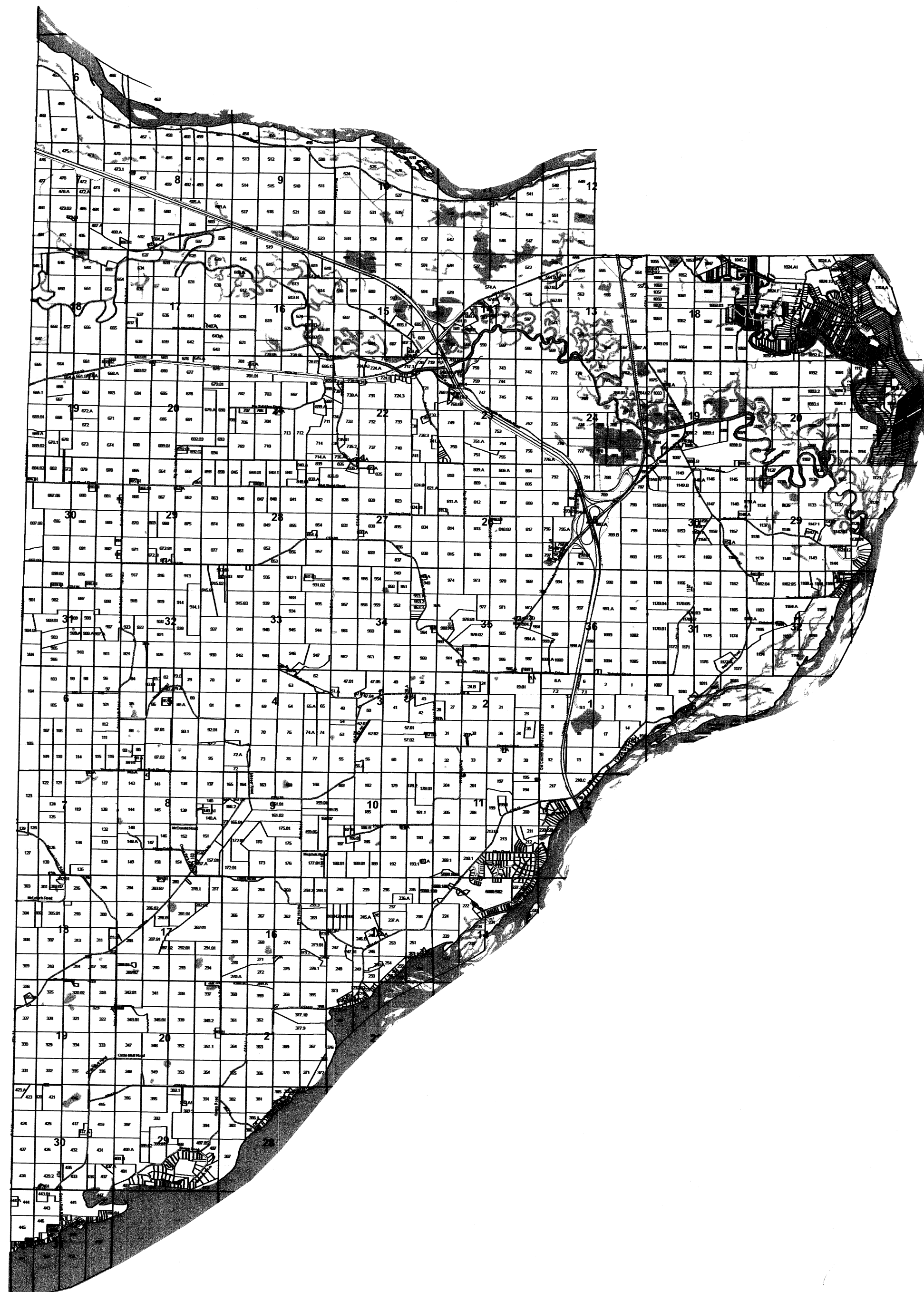
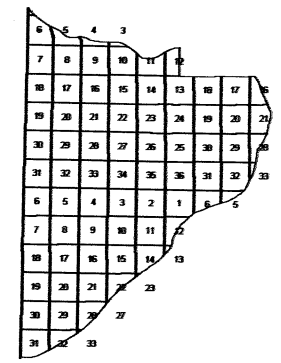
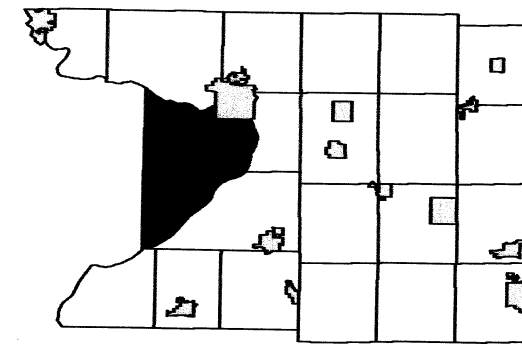
1 inch = 400 feet 1:4,800

SEE SECTION 36 TOWN OF CALEDONIA



TOWN OF CALEDONIA

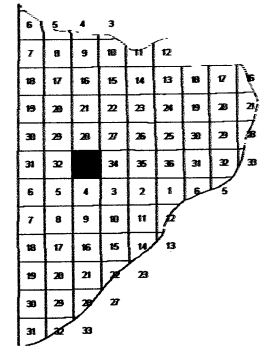
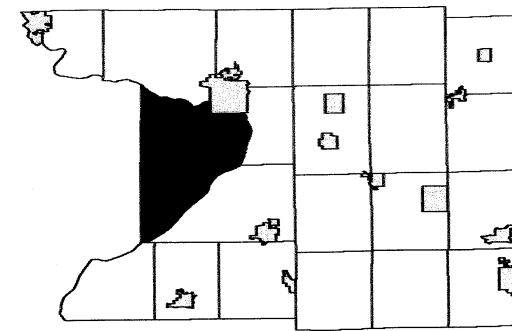
T11N R8E, T11N R9E, T12N R8E, & T12N R9E



TOWN OF CALEDONIA

SECTION 33 T12N R8E

1 inch = 400 feet 1:4,800



SEE SECTION 28 TOWN OF CALEDONIA

SEE SECTION 32 TOWN OF CALEDONIA

SEE SECTION 34 TOWN OF CALEDONIA

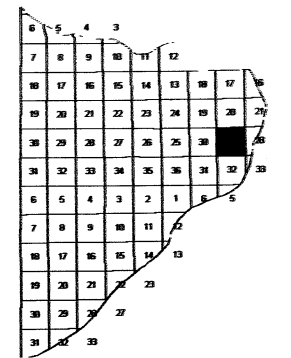
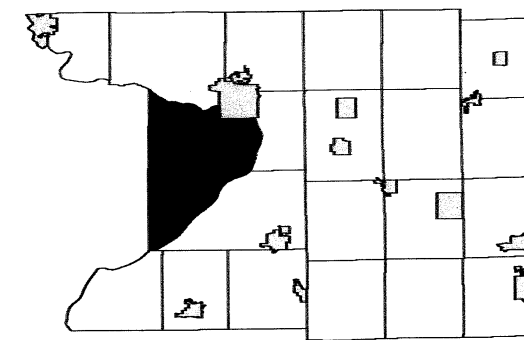


SEE SECTION 04 TOWN OF CALEDONIA

TOWN OF CALEDONIA

SECTION 29 T12N R9E

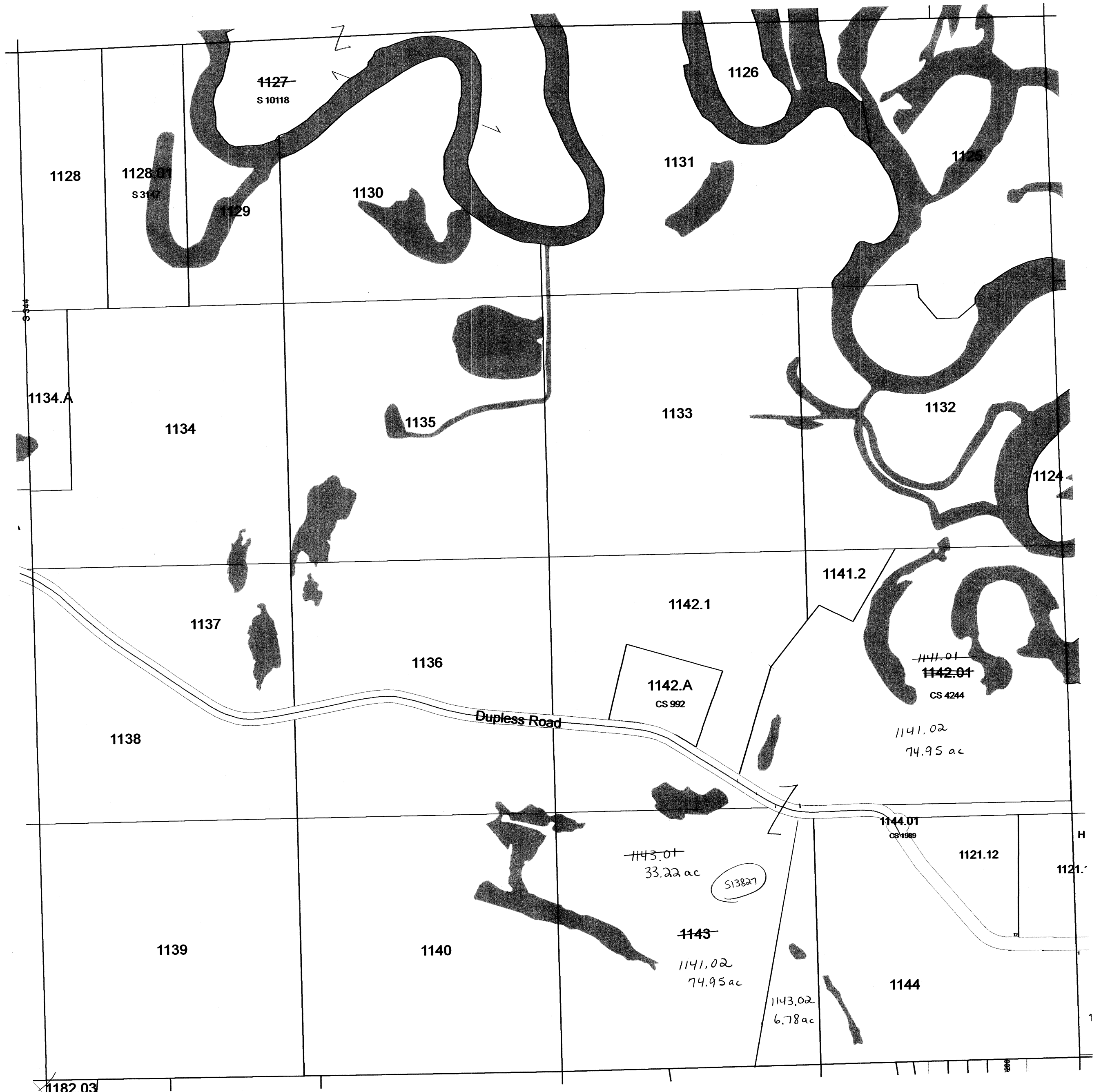
1 inch = 400 feet 1:4,800



SEE SECTION 20 TOWN OF CALEDONIA

SEE SECTION 30 TOWN OF CALEDONIA

SEE SECTION 28 TOWN OF CALEDONIA



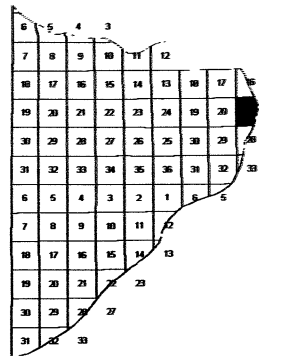
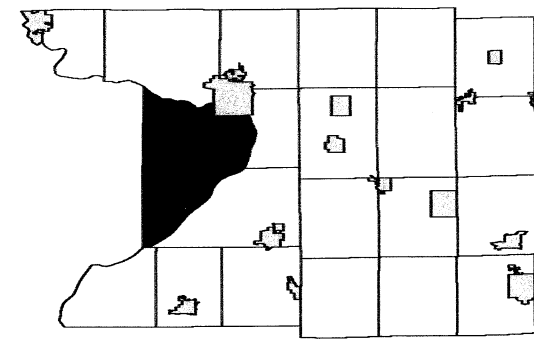
SEE SECTION 32 TOWN OF CALEDONIA

TOWN OF CALEDONIA

SECTION 21 T12N R9E

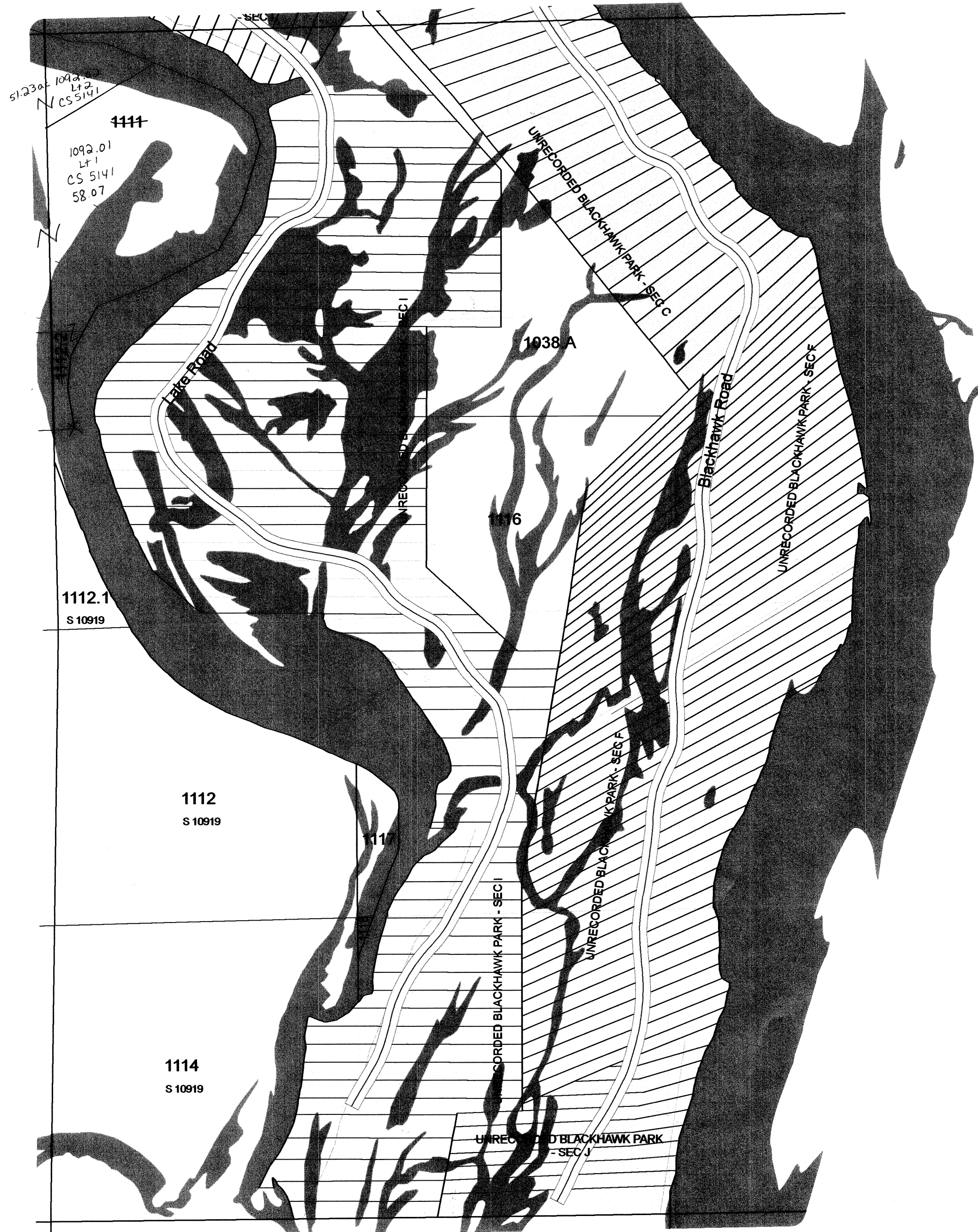
1 inch = 400 feet 1:4,800

SEE SECTION 16 TOWN OF CALEDONIA



SEE SECTION 20 TOWN OF CALEDONIA

SEE SECTION 21 TOWN OF PACIFIC



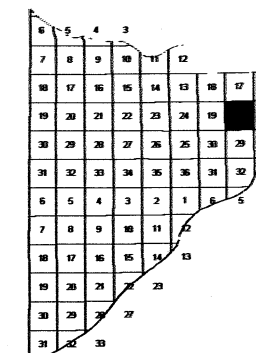
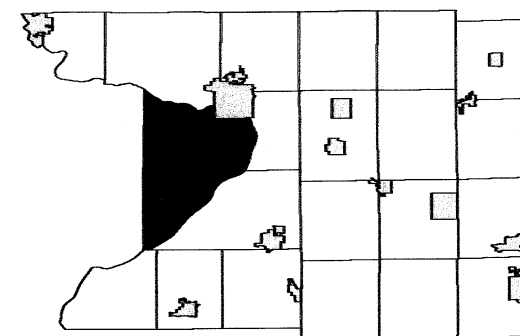
SEE SECTION 28 TOWN OF CALEDONIA

TOWN OF CALEDONIA

SECTION 20 T12N R9E

1 inch = 400 feet 1:4,800

SEE SECTION 17 TOWN OF CALEDONIA



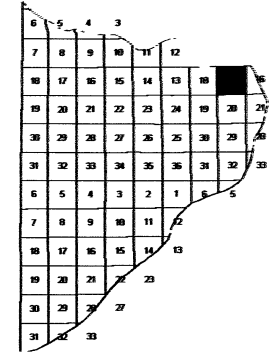
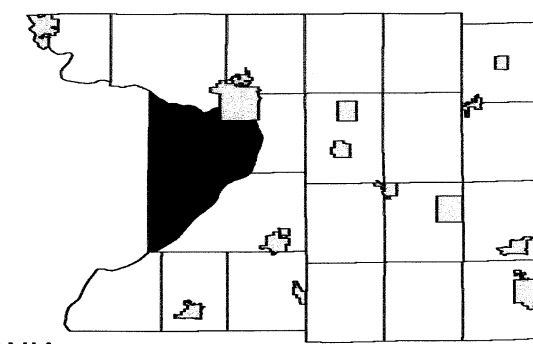
SEE SECTION 19 TOWN OF CALEDONIA



SEE SECTION 21 TOWN OF CALEDONIA

SEE SECTION 29 TOWN OF CALEDONIA

1 inch = 200 feet 1:2,400



SEE SECTION 17 - DETAIL NE 1/4 TOWN OF CALEDONIA



SEE SECTION 17 - DETAIL SW 1/4 TOWN OF CALEDONIA

SEE SECTION 16 - DETAIL SE 1/4 TOWN OF CALEDONIA

SEE SECTION 20 TOWN OF CALEDONIA

February 24, 2009
Columbia County Land Information

Replaced
2011

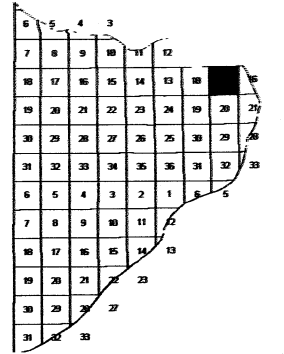
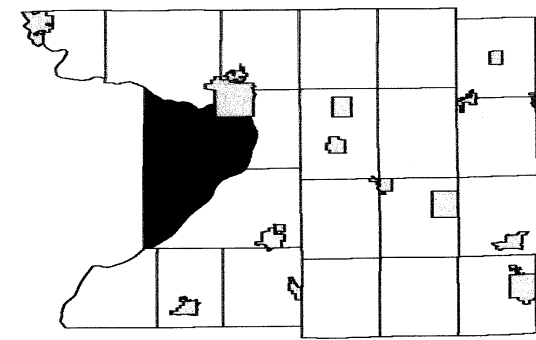
**SECTION 17 - DETAIL SE 1/4
T12N R9E**

TOWN OF CALEDONIA

SECTION 17 T12N R9E

1 inch = 400 feet 1:4,800

SEE CITY OF PORTAGE



SEE SECTION 18 TOWN OF CALEDONIA



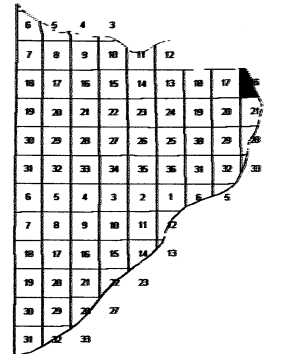
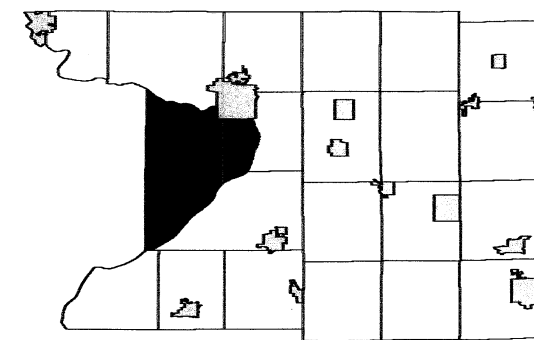
SEE SECTION 16 TOWN OF CALEDONIA

SEE SECTION 20 TOWN OF CALEDONIA

TOWN OF CALEDONIA

SECTION 16 T12N R9E

1 inch = 200 feet 1:2,400



SEE SECTION 16 - DETAIL NW 1/4 TOWN OF CALEDONIA

SEE SECTION 17 - DETAIL SE 1/4 TOWN OF CALEDONIA

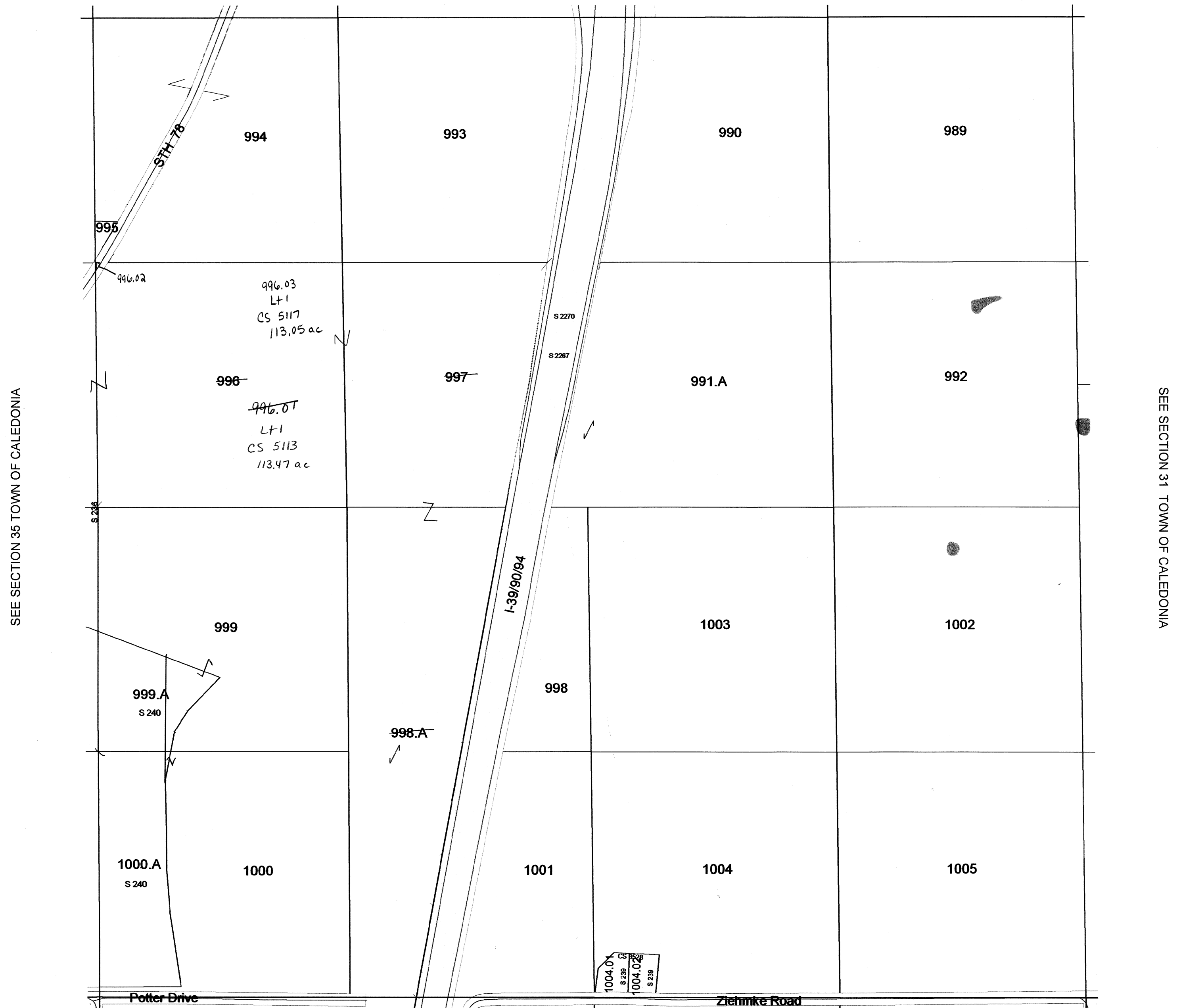
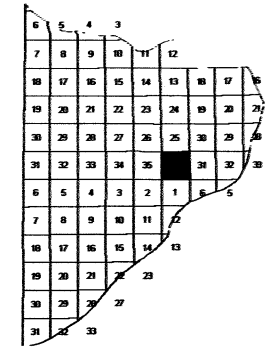
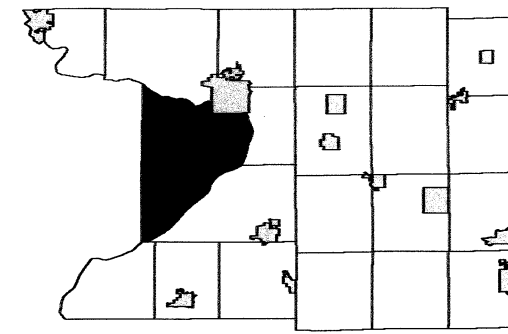


SEE SECTION 16 TOWN OF CALEDONIA

SEE SECTION 21 - DETAIL TOWN OF CALEDONIA

1 inch = 400 feet 1:4,800

SEE SECTION 25 TOWN OF CALEDONIA



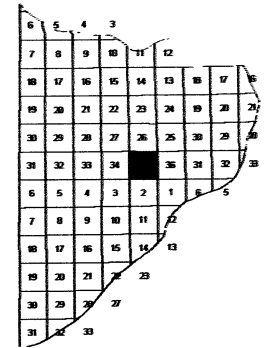
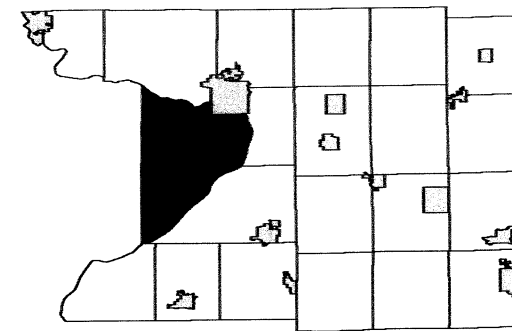
SEE SECTION 01 TOWN OF CALEDONIA

SECTION 36
T12N R8E

TOWN OF CALEDONIA

SECTION 35 T12N R8E

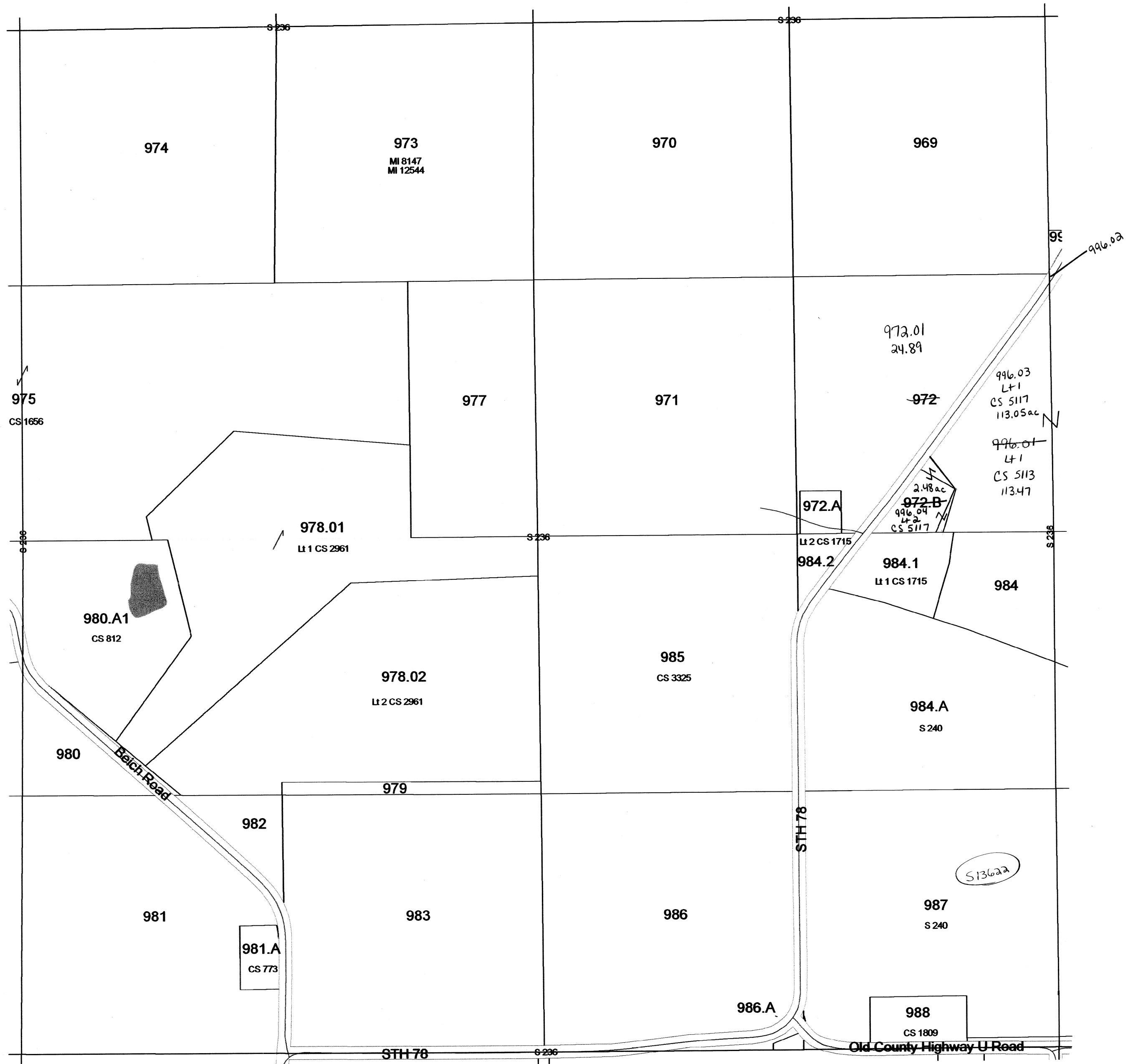
1 inch = 400 feet 1:4,800



SEE SECTION 26 TOWN OF CALEDONIA

SEE SECTION 34 TOWN OF CALEDONIA

SEE SECTION 36 TOWN OF CALEDONIA

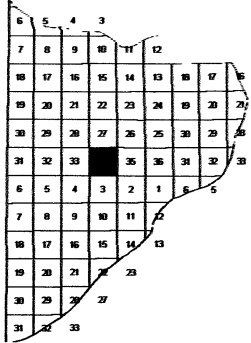
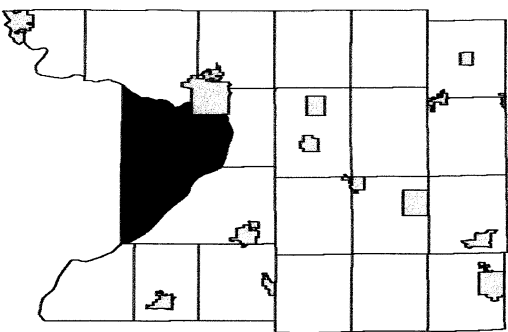


SEE SECTION 02 TOWN OF CALEDONIA

TOWN OF CALEDONIA

SECTION 34 T12N R8E

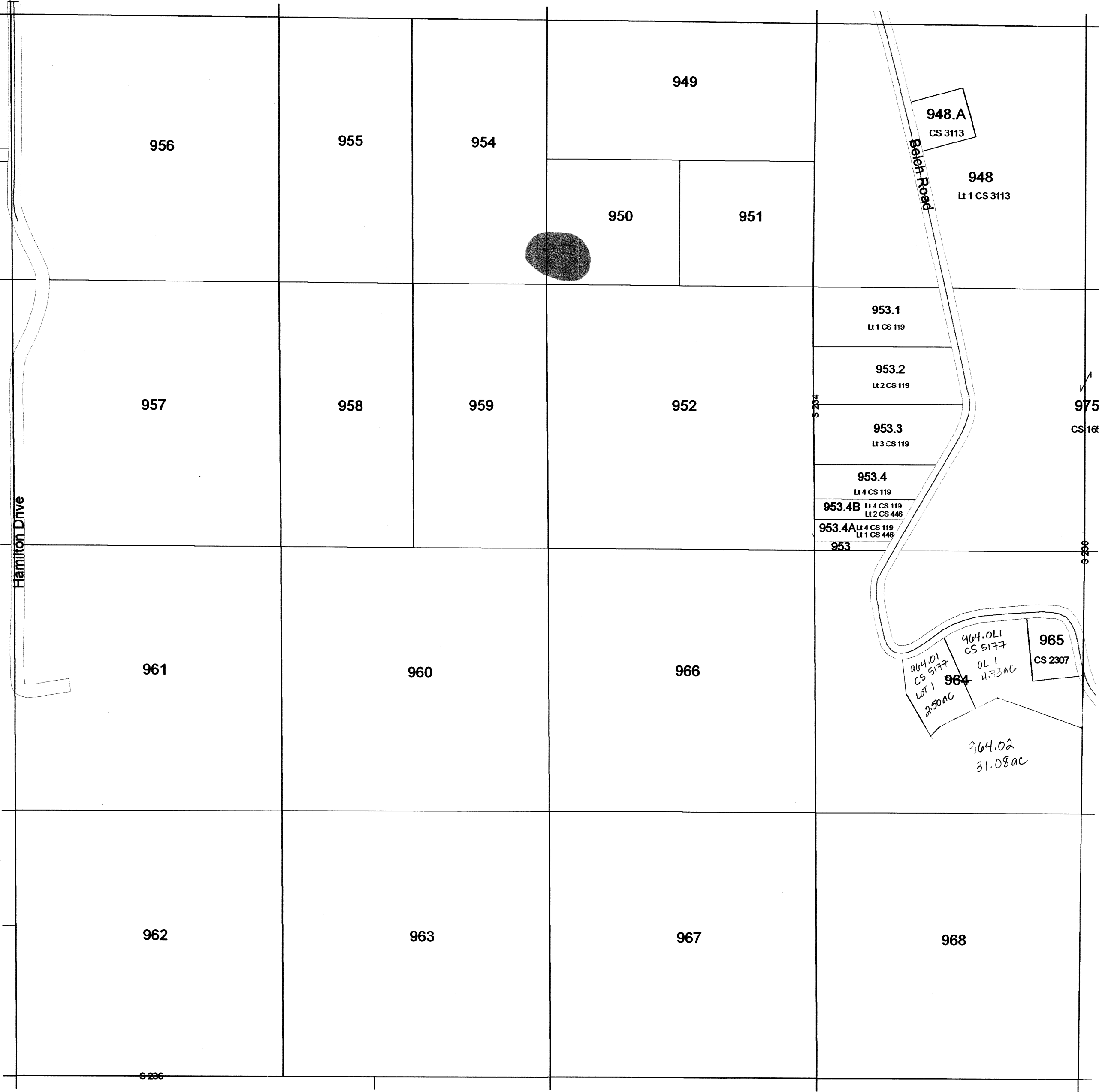
1 inch = 400 feet 1:4,800



SEE SECTION 27 TOWN OF CALEDONIA

SEE SECTION 33 TOWN OF CALEDONIA

SEE SECTION 35 TOWN OF CALEDONIA

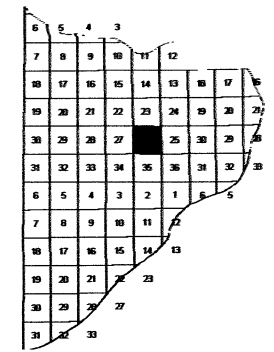
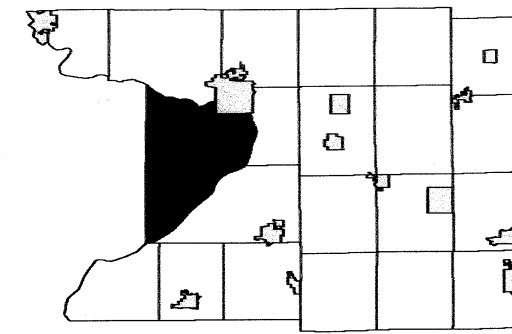


SEE SECTION 03 TOWN OF CALEDONIA

TOWN OF CALEDONIA

SECTION 26 T12N R8E

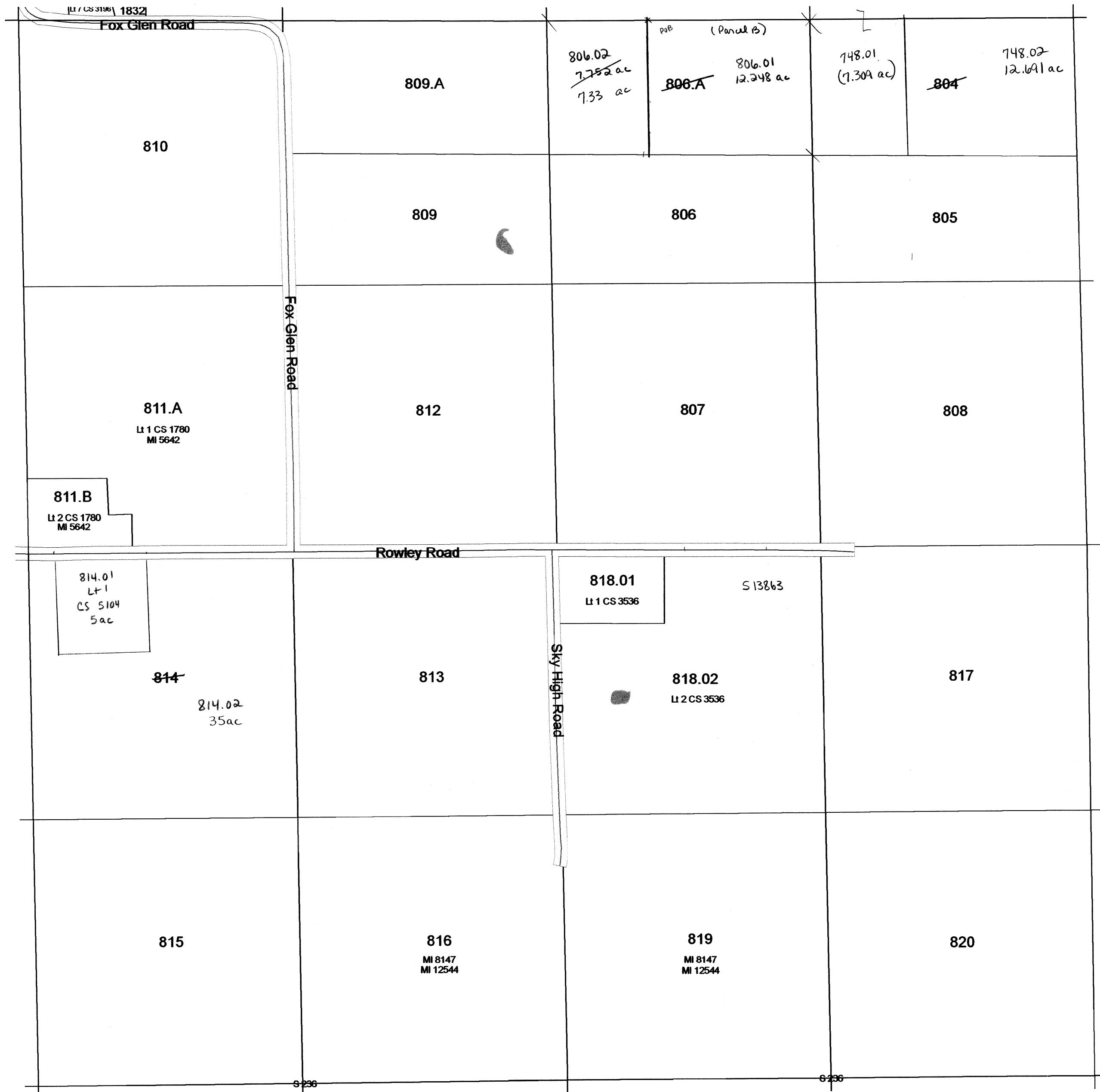
1 inch = 400 feet 1:4,800



SEE SECTION 23 TOWN OF CALEDONIA

SEE SECTION 27 TOWN OF CALEDONIA

SEE SECTION 25 TOWN OF CALEDONIA

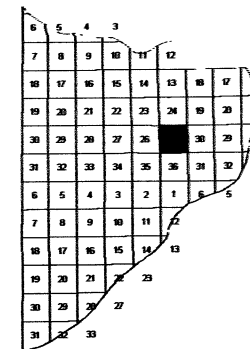
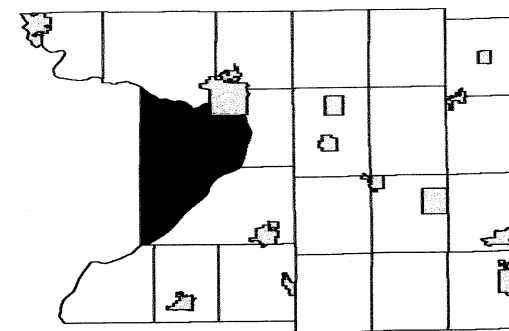


SEE SECTION 35 TOWN OF CALEDONIA

TOWN OF CALEDONIA

SECTION 25 T12N R8E

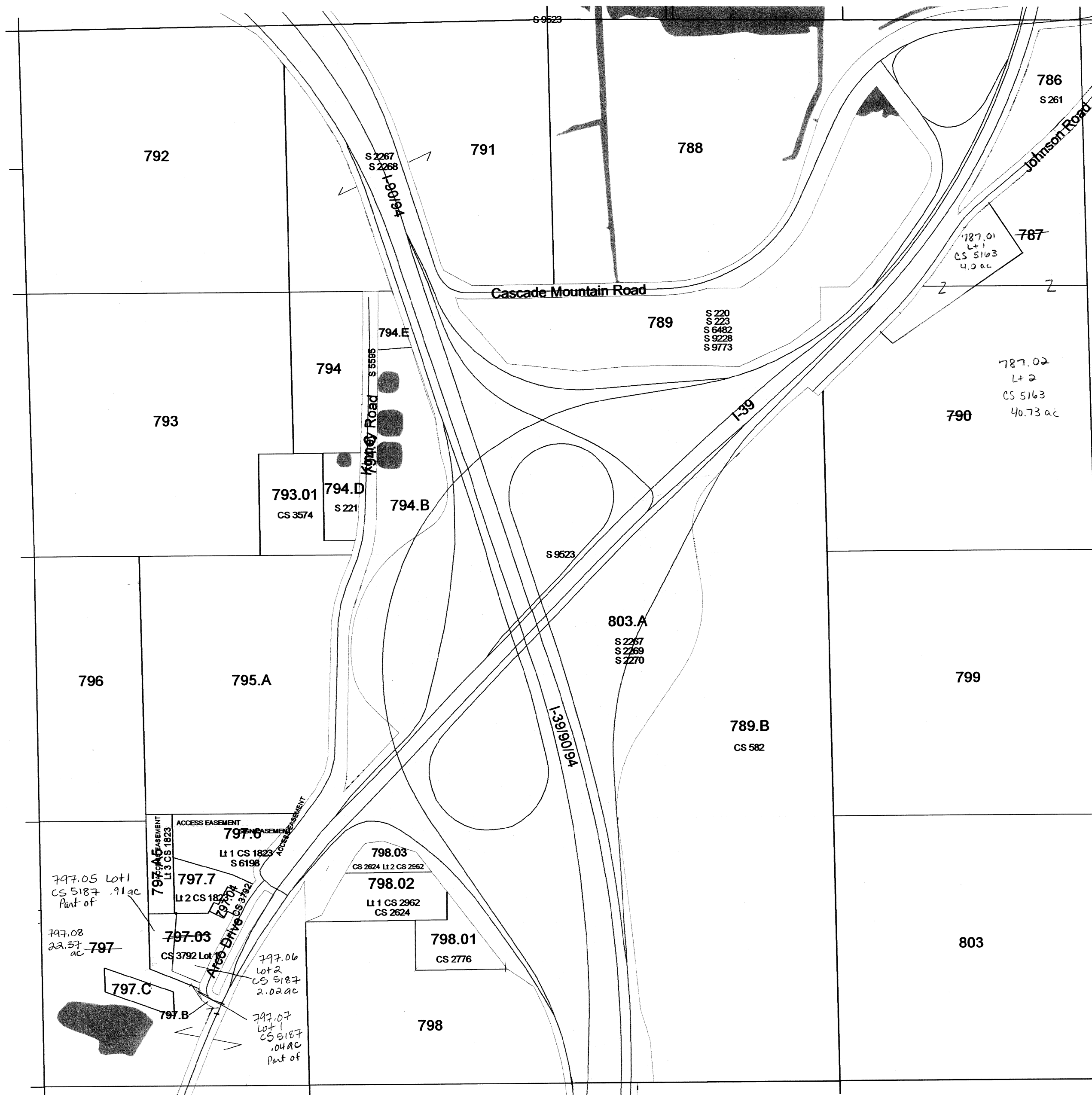
1 inch = 400 feet 1:4,800



SEE SECTION 24 TOWN OF CALEDONIA

SEE SECTION 26 TOWN OF CALEDONIA

SEE SECTION 30 TOWN OF CALEDONIA

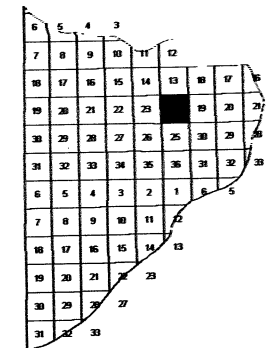
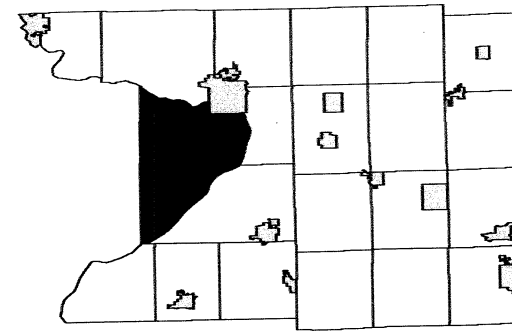


SEE SECTION 36 TOWN OF CALEDONIA

TOWN OF CALEDONIA

SECTION 24 T12N R8E

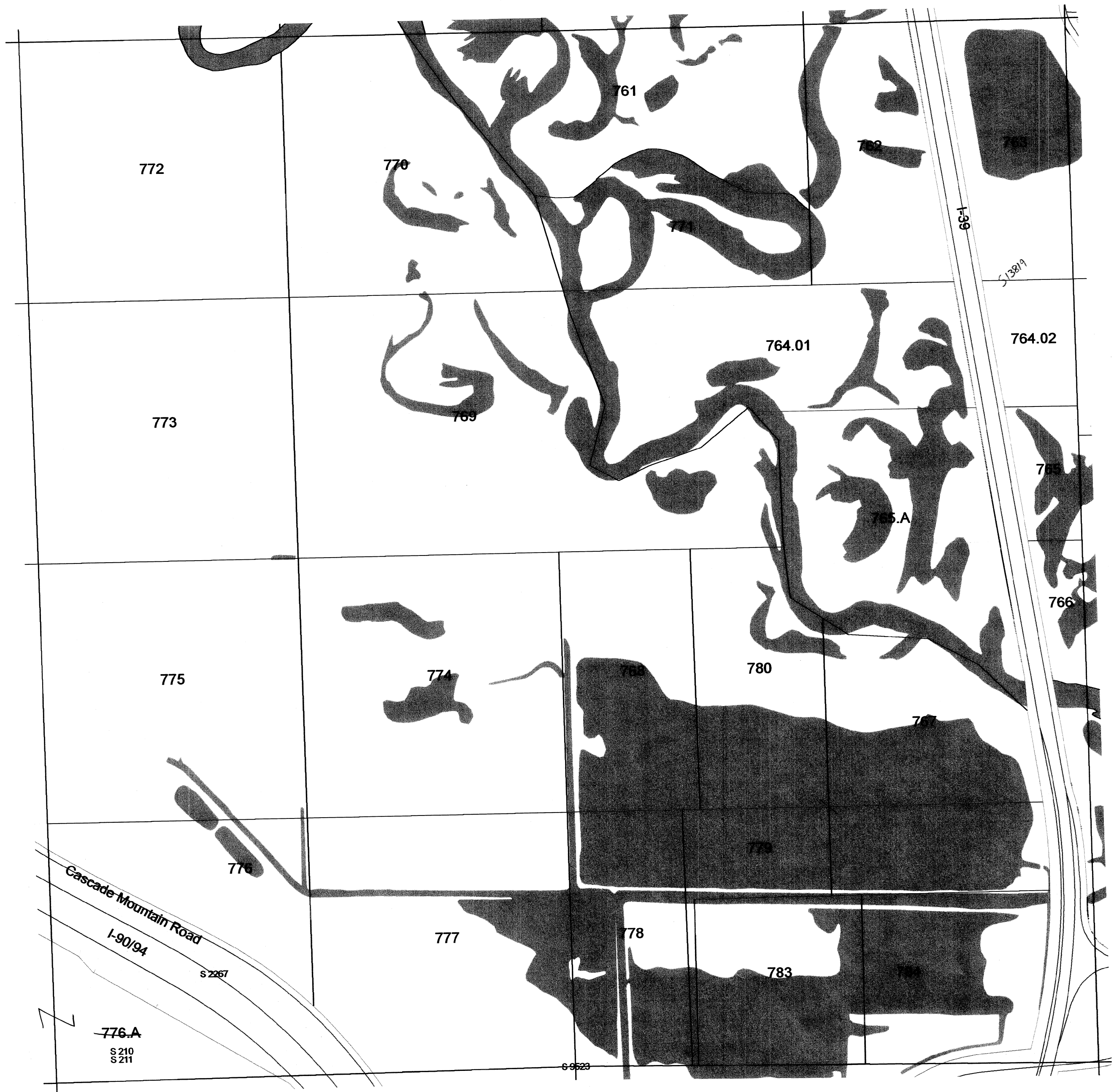
1 inch = 400 feet 1:4,800



SEE SECTION 13 TOWN OF CALEDONIA

SEE SECTION 23 TOWN OF CALEDONIA

SEE SECTION 19 TOWN OF CALEDONIA



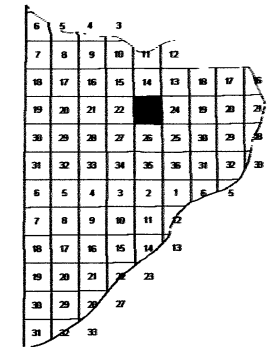
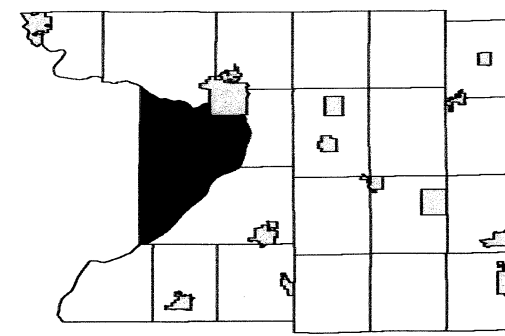
SEE SECTION 25 TOWN OF CALEDONIA

TOWN OF CALEDONIA

SECTION 23 T12N R8E

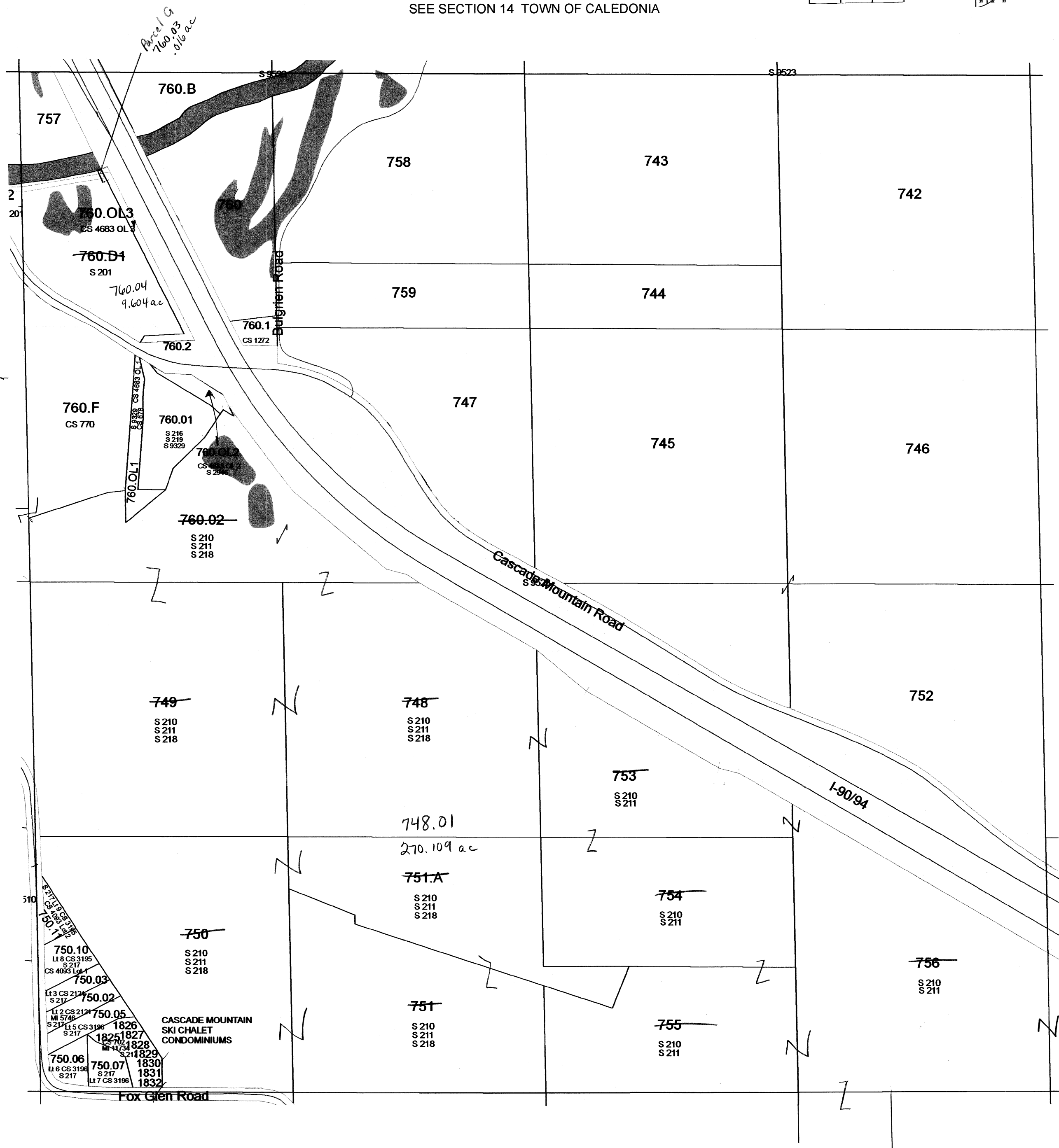
1 inch = 400 feet 1:4,800

SEE SECTION 14 TOWN OF CALEDONIA



SEE SECTION 22 TOWN OF CALEDONIA

SEE SECTION 24 TOWN OF CALEDONIA

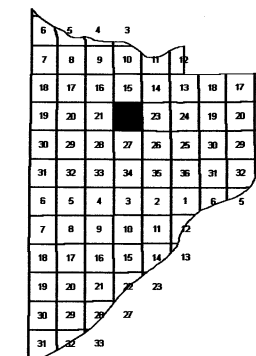
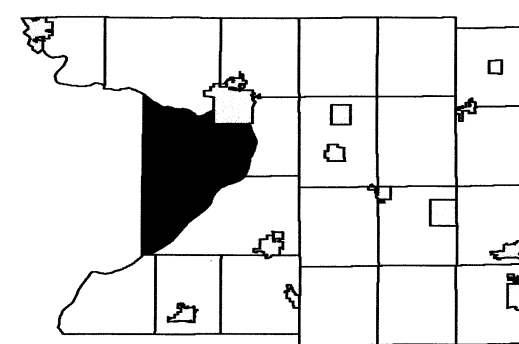


SEE SECTION 26 TOWN OF CALEDONIA

TOWN OF CALEDONIA

SECTION 22 T12N R8E

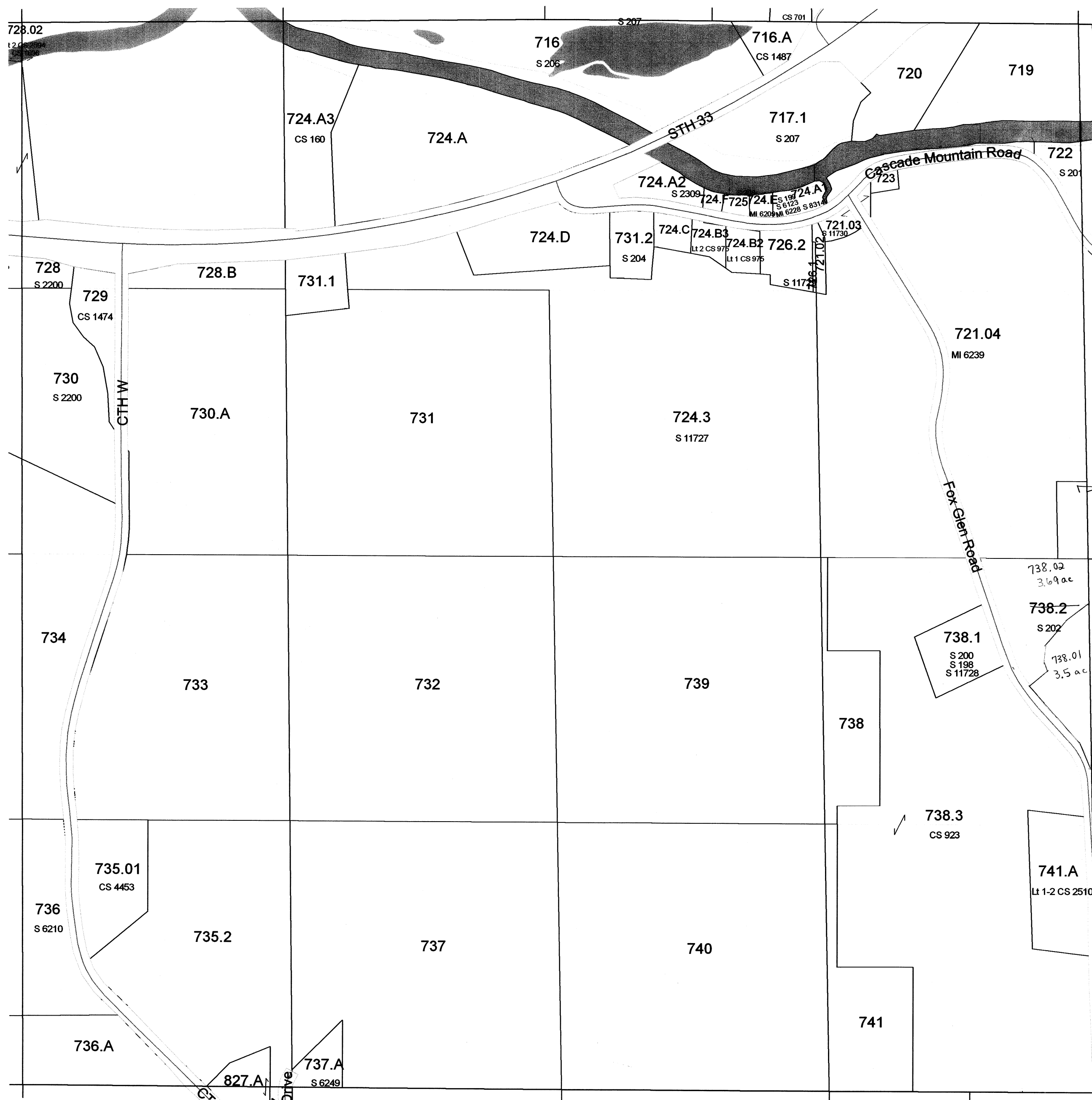
1 inch = 400 feet 1:4,800



SEE SECTION 15 TOWN OF CALEDONIA

SEE SECTION 21 TOWN OF CALEDONIA

SEE SECTION 23 TOWN OF CALEDONIA



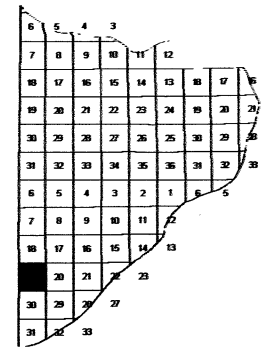
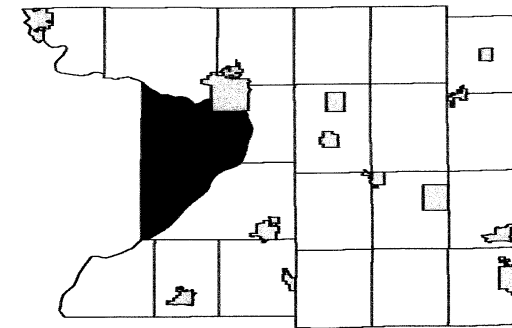
SEE SECTION 27 TOWN OF CALEDONIA

Replaced
2011

TOWN OF CALEDONIA

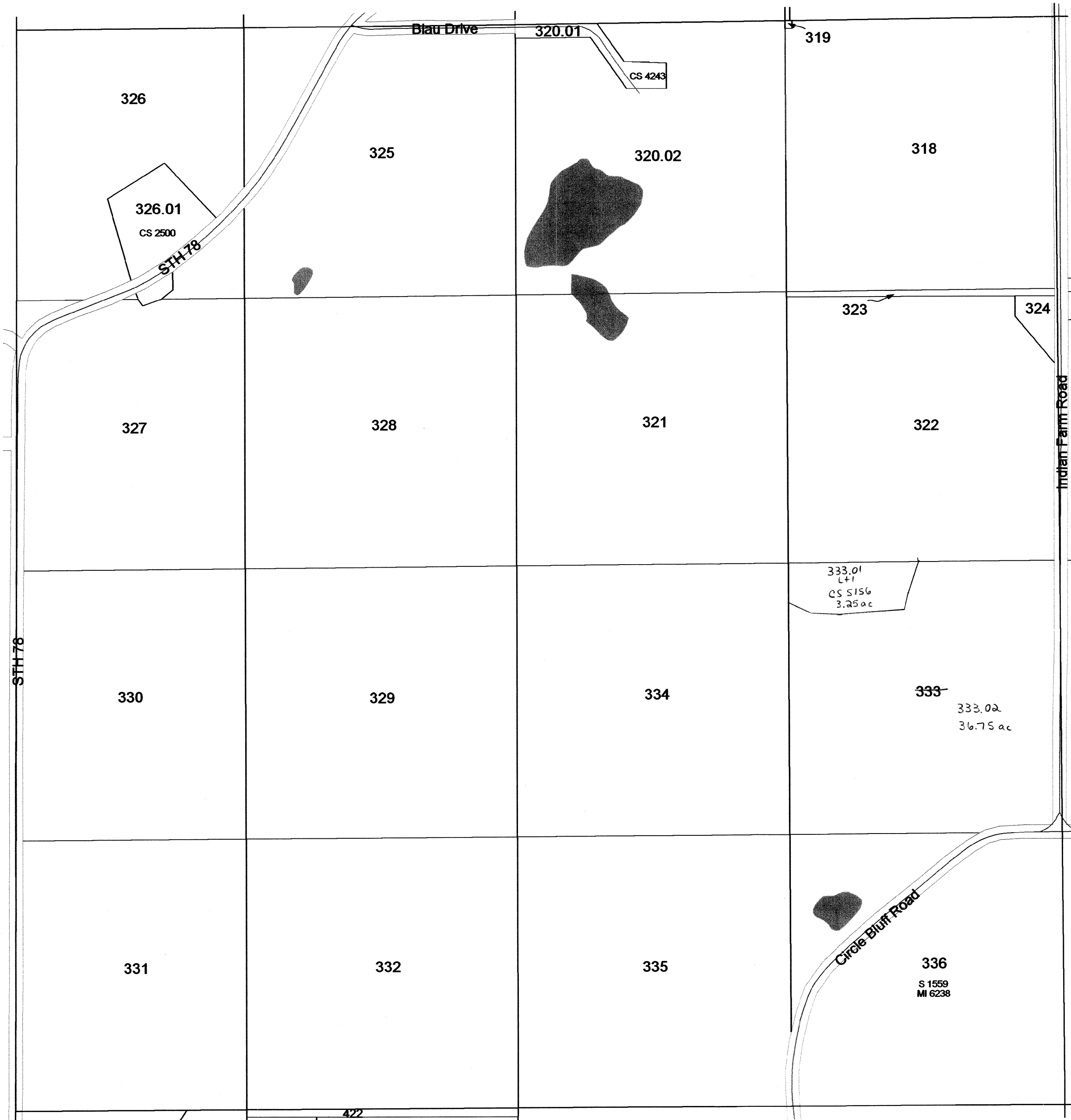
SECTION 19 T11N R8E

1 inch = 400 feet 1:4,800



SEE SECTION 18 TOWN OF CALEDONIA

SEE SAUK COUNTY



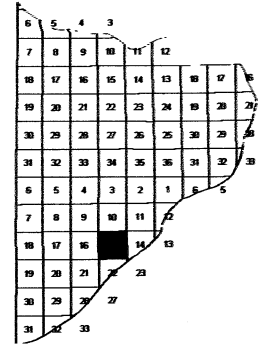
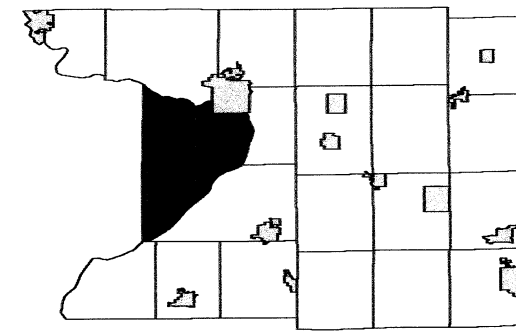
SEE SECTION 20 TOWN OF CALEDONIA

SEE SECTION 30 TOWN OF CALEDONIA

TOWN OF CALEDONIA

SECTION 15 T11N R8E

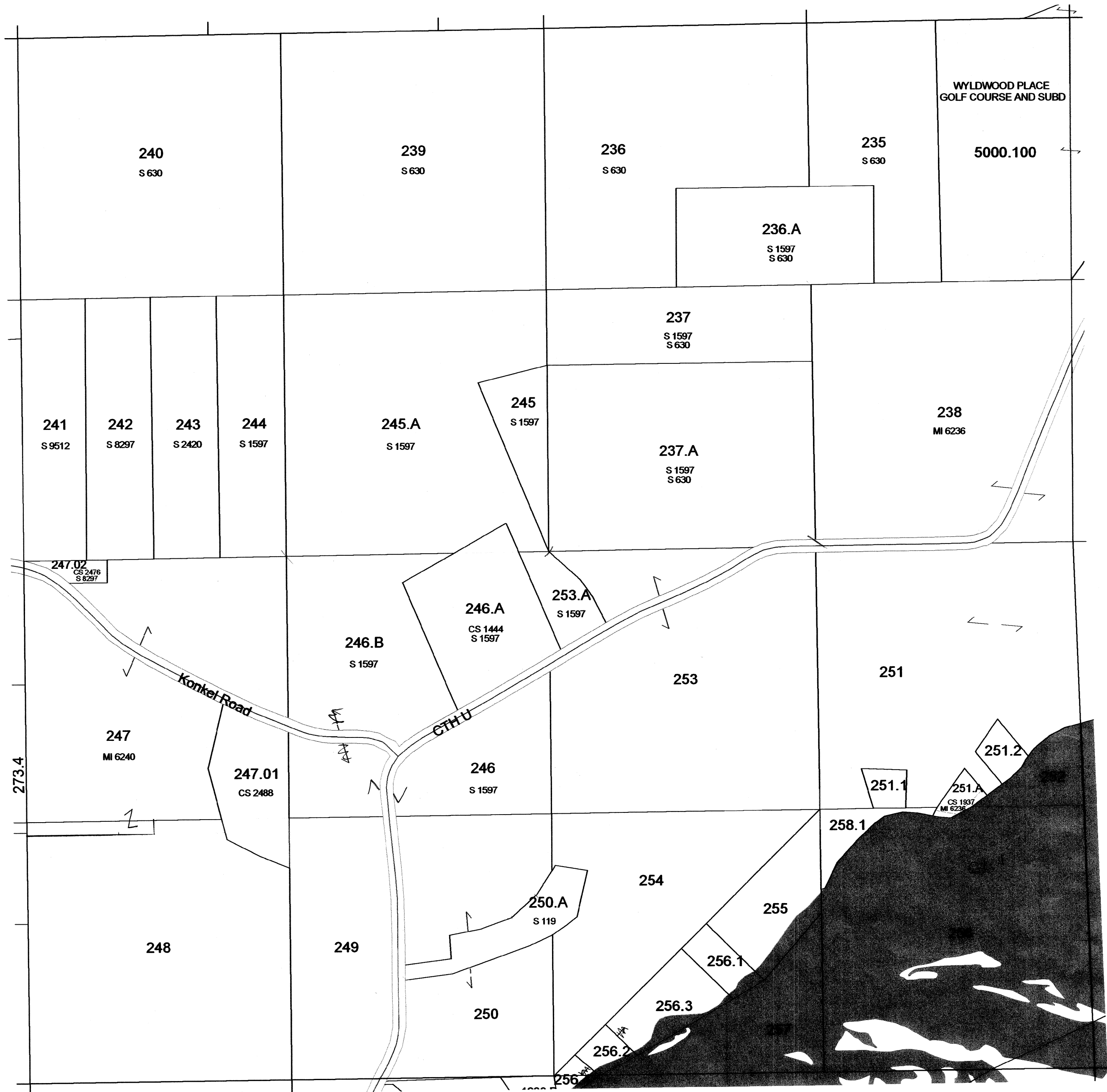
1 inch = 400 feet 1:4,800



SEE SECTION 10 TOWN OF CALEDONIA

SEE SECTION 16 TOWN OF CALEDONIA

SEE SECTION 14 TOWN OF CALEDONIA



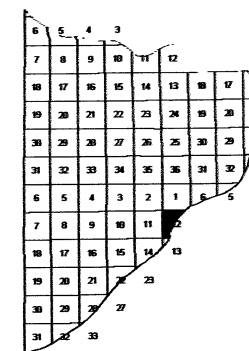
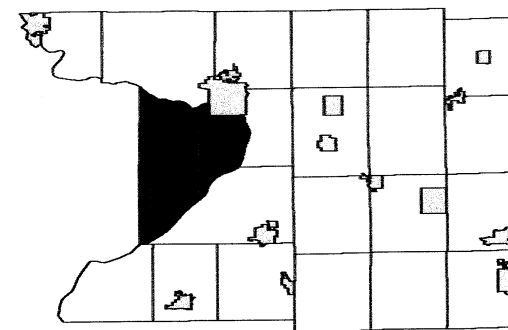
SEE SECTION 22 TOWN OF CALEDONIA

TOWN OF CALEDONIA

SECTION 12 T11N R8E

1 inch = 400 feet 1:4,800

SEE SECTION 01 TOWN OF CALEDONIA



SEE SECTION 11 TOWN OF CALEDONIA



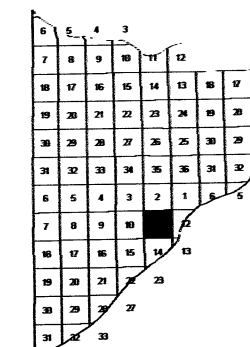
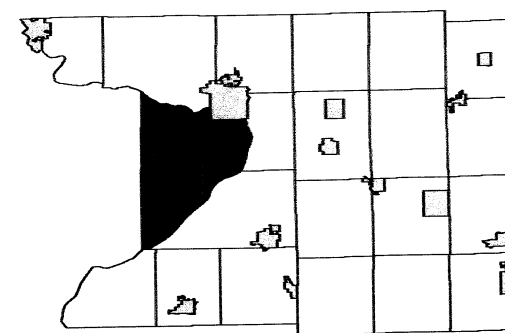
SEE SECTION 12 TOWN OF DEKORRA

SEE SECTION 13 TOWN OF DEKORRA

TOWN OF CALEDONIA

SECTION 11 T11N R8E

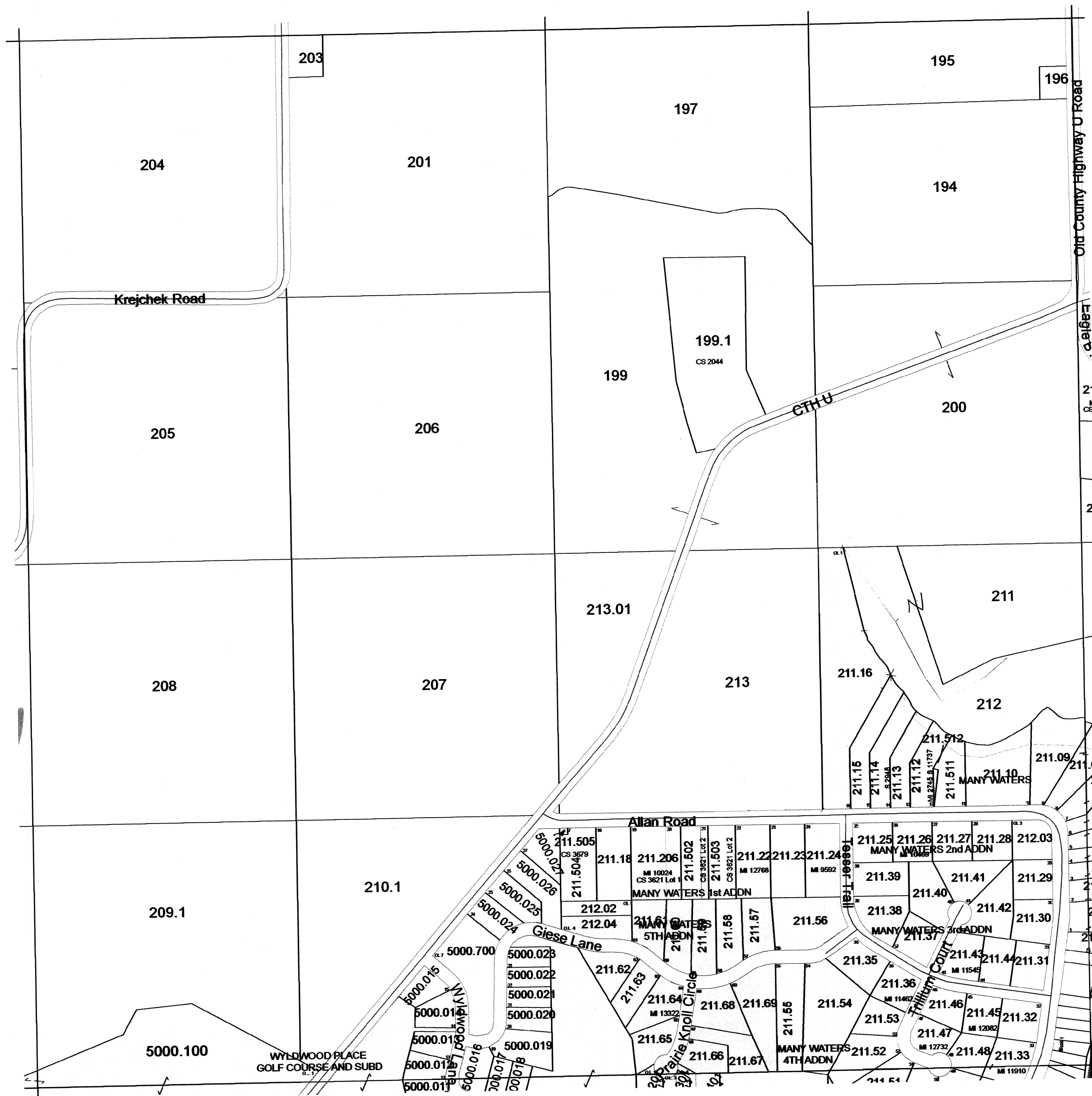
1 inch = 400 feet 1:4,800



SEE SECTION 02 TOWN OF CALEDONIA

SEE SECTION 10 TOWN OF CALEDONIA

SEE SECTION 12 TOWN OF CALEDONIA



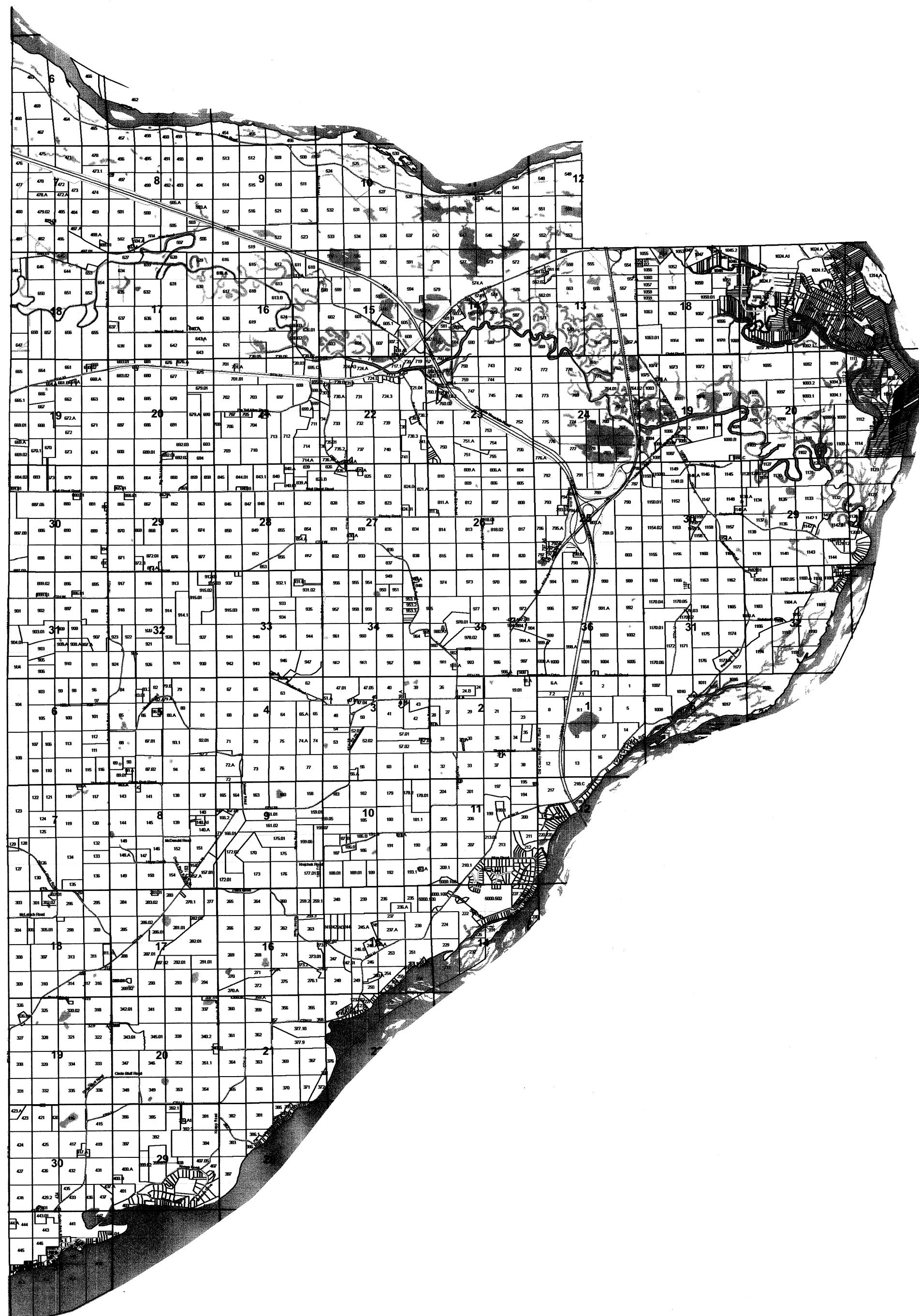
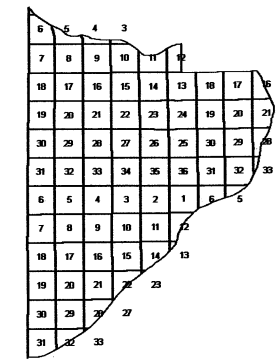
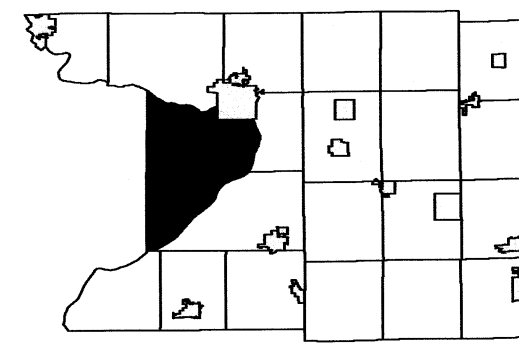
SEE SECTION 14 TOWN OF CALEDONIA

Replaced
2011

SECTION 11
T11N R8E

TOWN OF CALEDONIA

T11N R8E, T11N R9E, T12N R8E, & T12N R9E

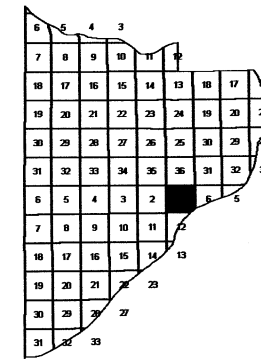
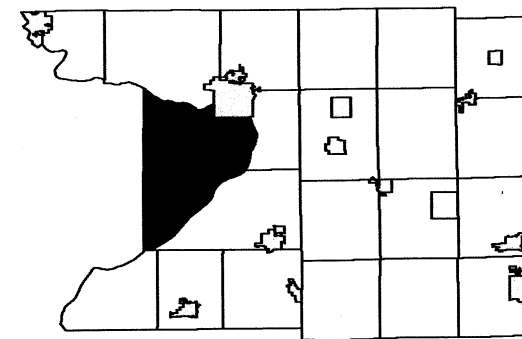


TOWN OF CALEDONIA

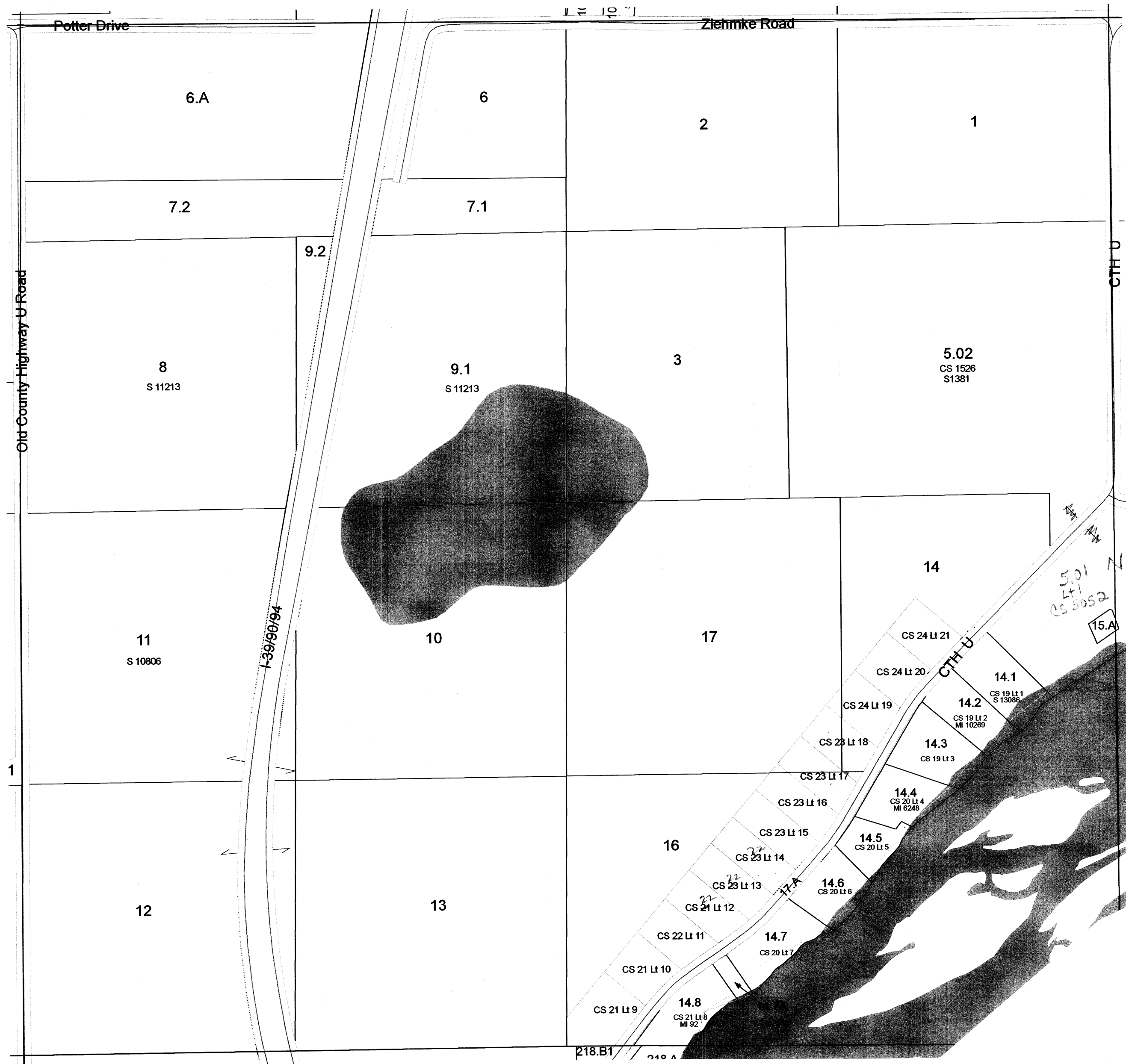
SECTION 1 T11N R8E

1 inch = 400 feet 1:4,800

SEE SECTION 36 TOWN OF CALEDONIA



SEE SECTION 02 TOWN OF CALEDONIA



SEE SECTION 06 TOWN OF CALEDONIA

SEE SECTION 12 TOWN OF CALEDONIA

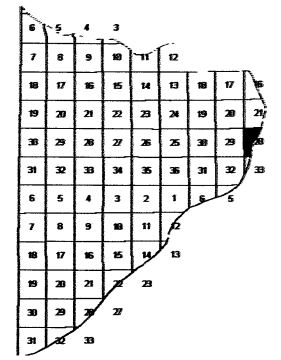
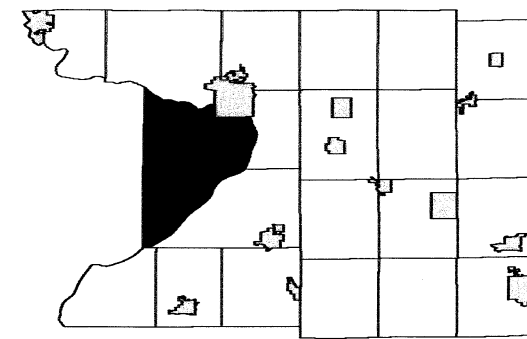
Replaced
2011

TOWN OF CALEDONIA

SECTION 28 T12N R9E


1 inch = 400 feet 1:4,800

SEE SECTION 21 TOWN OF CALEDONIA



SEE SECTION 29 TOWN OF CALEDONIA

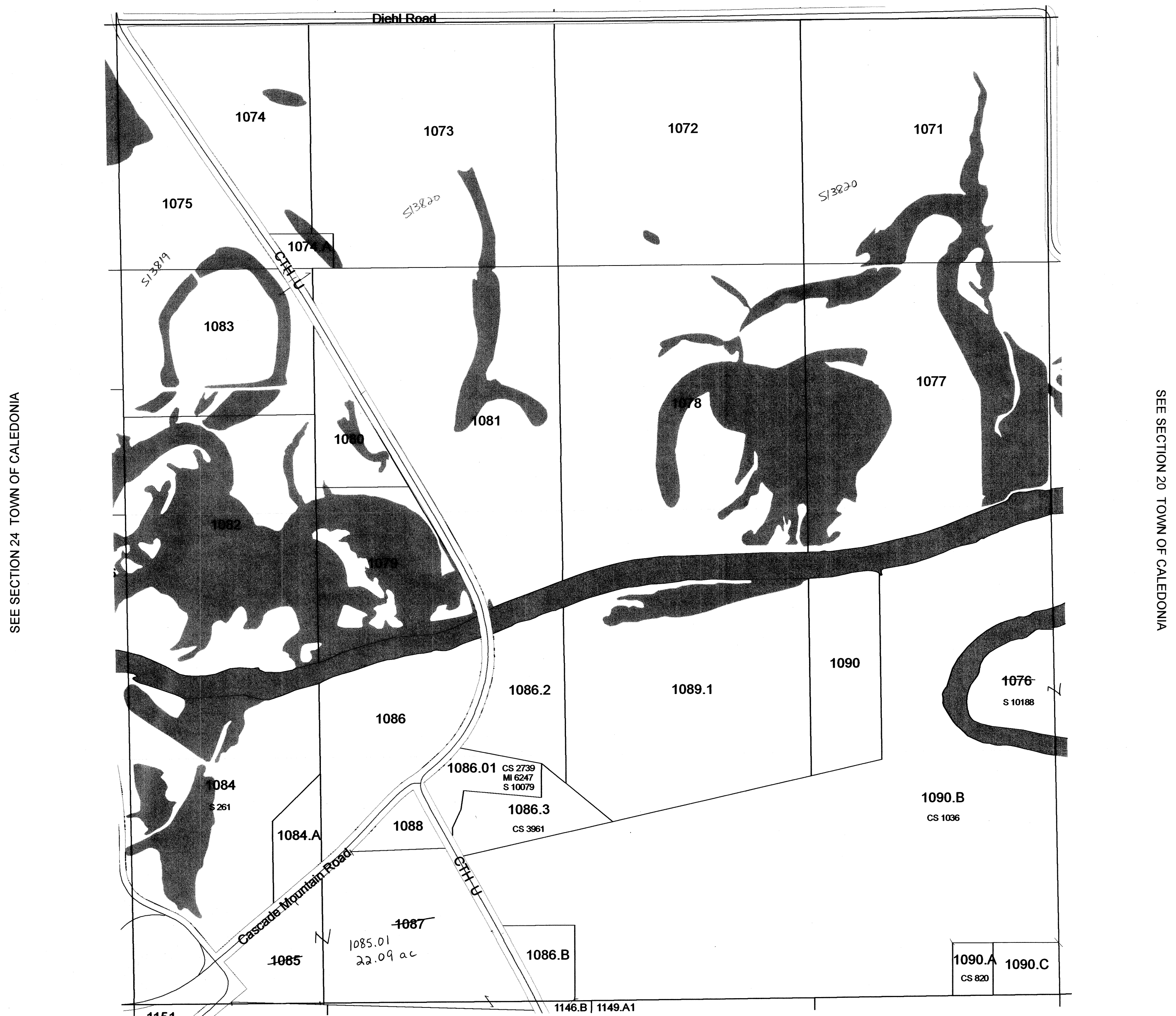
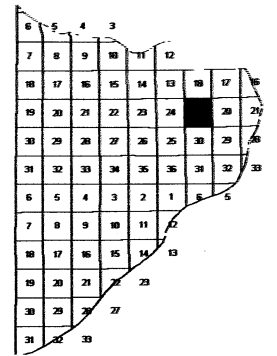
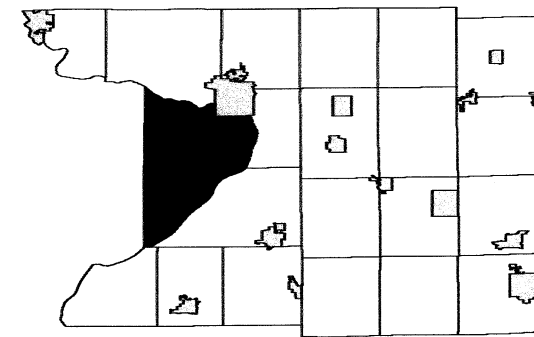
SEE SECTION 28 TOWN OF PACIFIC



SEE SECTION 33 TOWN OF PACIFIC

1 inch = 400 feet 1:4,800

SEE SECTION 18 TOWN OF CALEDONIA



February 24, 2009
Columbia County Land Information

SEE SECTION 30 TOWN OF CALEDONIA

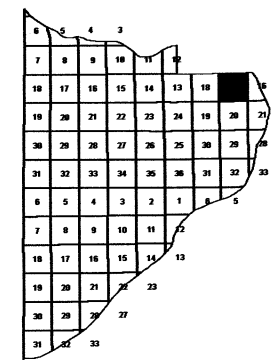
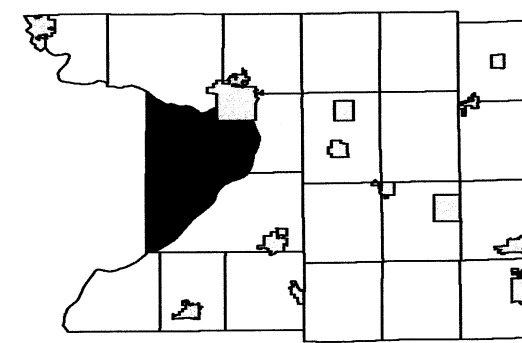
Scanned
2012

Section 19
T12N R9E

TOWN OF CALEDONIA

SECTION 17 T12N R9E

1 inch = 200 feet 1:2,400



SEE SECTION 17 - DETAIL NE 1/4 TOWN OF CALEDONIA



SEE SECTION 17 - DETAIL SW 1/4 TOWN OF CALEDONIA

SEE SECTION 16 - DETAIL SE 1/4 TOWN OF CALEDONIA

SEE SECTION 20 TOWN OF CALEDONIA

Scanned
2012

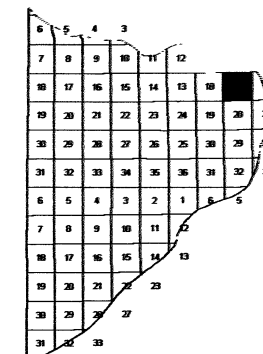
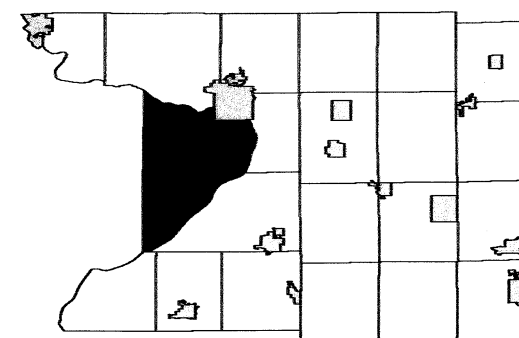
SECTION 17 - DETAIL SE 1/4
T12N R9E

TOWN OF CALEDONIA

SECTION 17 T12N R9E

1 inch = 200 feet 1:2,400

SEE CITY OF PORTAGE



UL #197

SEE SECTION 17 - DETAIL NW 1/4 TOWN OF CALEDONIA



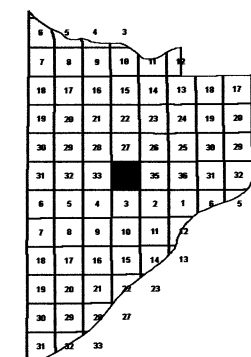
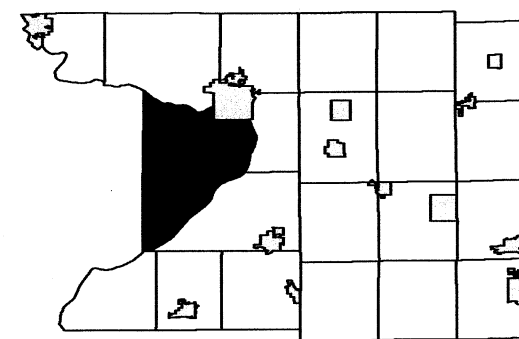
SEE SECTION 16 - DETAIL NW 1/4 TOWN OF CALEDONIA

SEE SECTION 17 - DETAIL SE 1/4 TOWN OF CALEDONIA

TOWN OF CALEDONIA

SECTION 34 T12N R8E

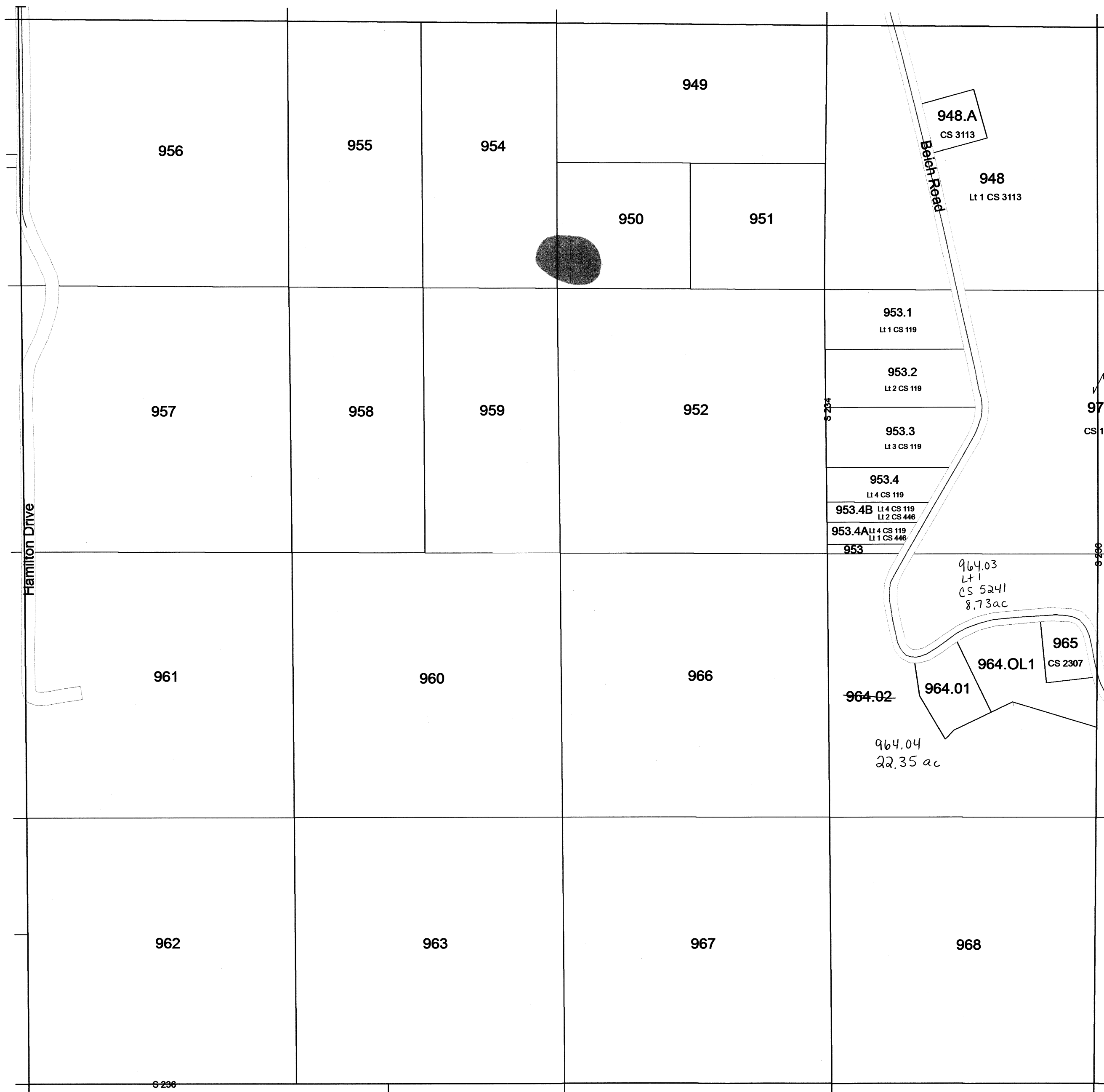
1 inch = 400 feet 1:4,800



SEE SECTION 27 TOWN OF CALEDONIA

SEE SECTION 33 TOWN OF CALEDONIA

SEE SECTION 35 TOWN OF CALEDONIA

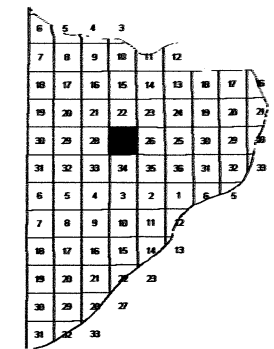
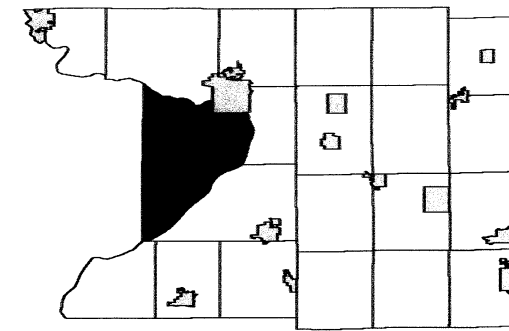


SEE SECTION 03 TOWN OF CALEDONIA

TOWN OF CALEDONIA

SECTION 27 T12N R8E

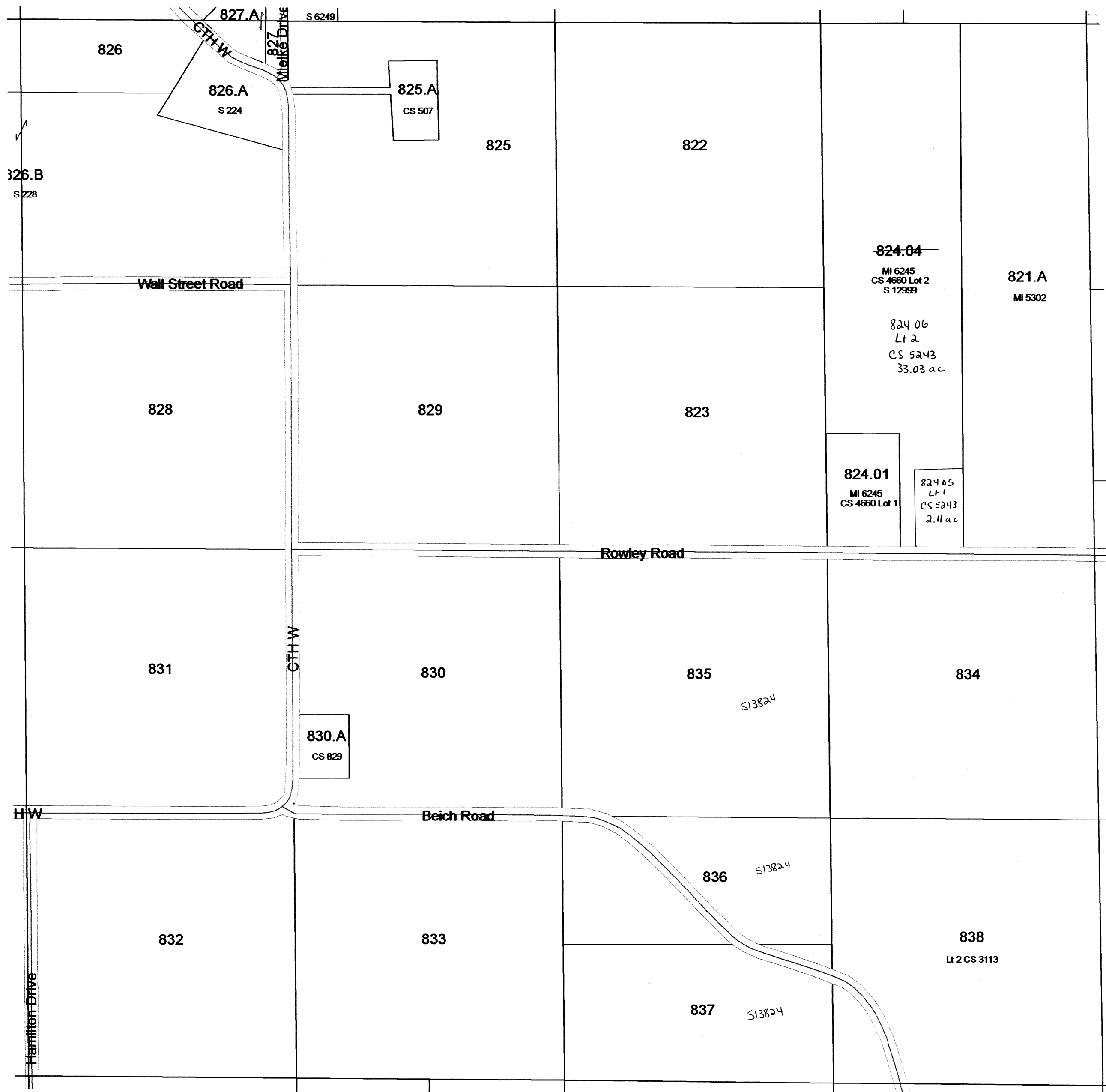
1 inch = 400 feet 1:4,800



SEE SECTION 22 TOWN OF CALEDONIA

SEE SECTION 28 TOWN OF CALEDONIA

SEE SECTION 26 TOWN OF CALEDONIA

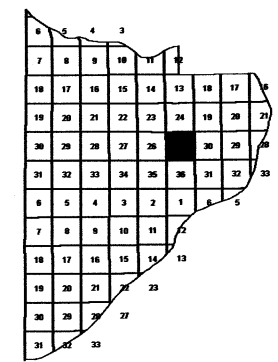
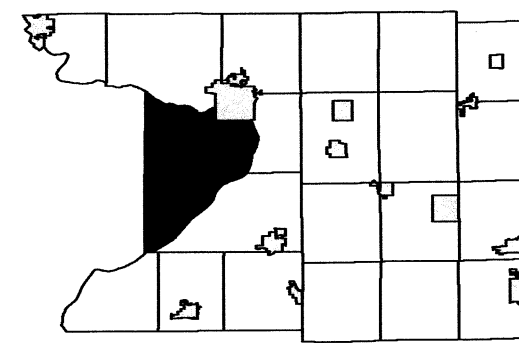


SEE SECTION 34 TOWN OF CALEDONIA

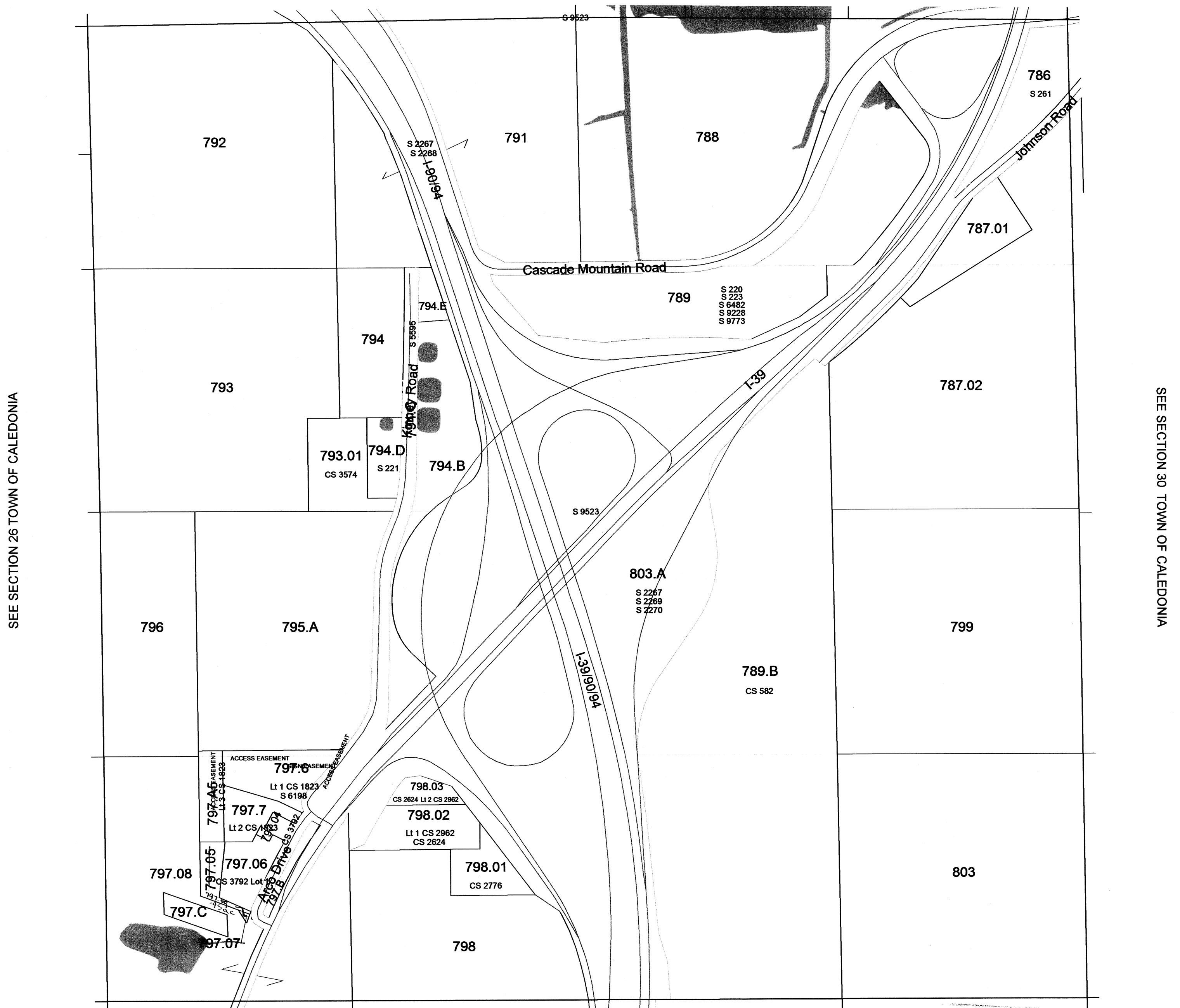
TOWN OF CALEDONIA

SECTION 25 T12N R8E

1 inch = 400 feet 1:4,800



SEE SECTION 24 TOWN OF CALEDONIA



SEE SECTION 36 TOWN OF CALEDONIA

February 08, 2011
Columbia County Land Information

Scanned
2012

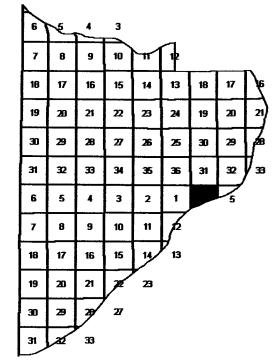
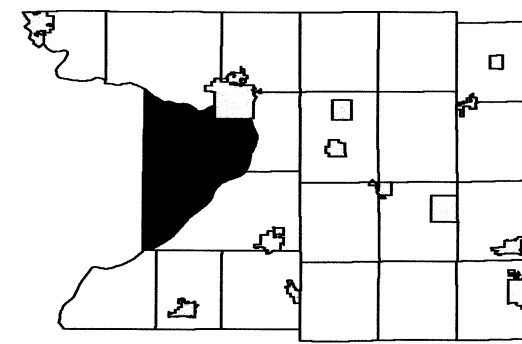
SECTION 25
T12N R8E

TOWN OF CALEDONIA

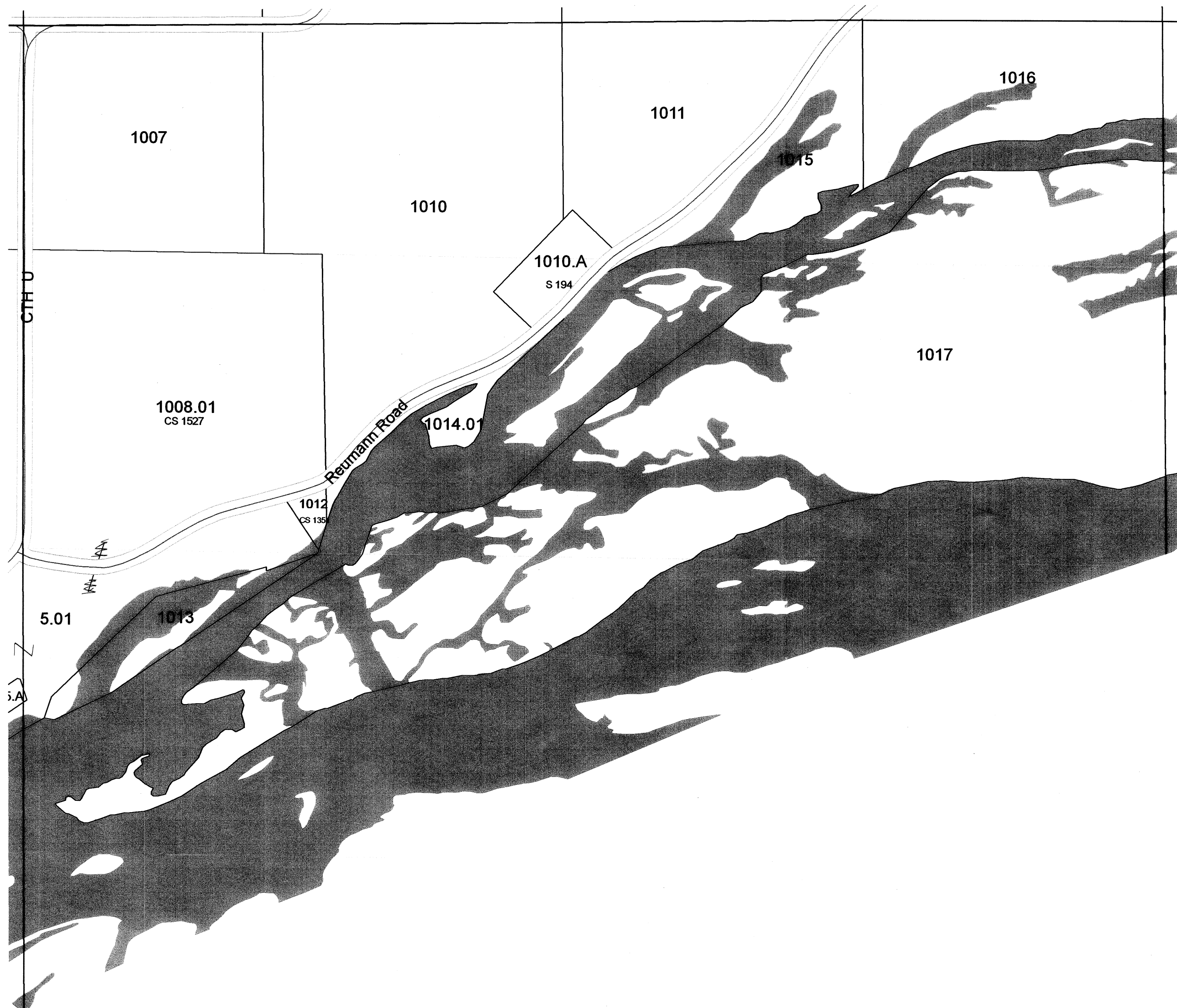
SECTION 6 T11N R9E

1 inch = 400 feet 1:4,800

SEE SECTION 31 TOWN OF CALEDONIA



SEE SECTION 01 TOWN OF CALEDONIA



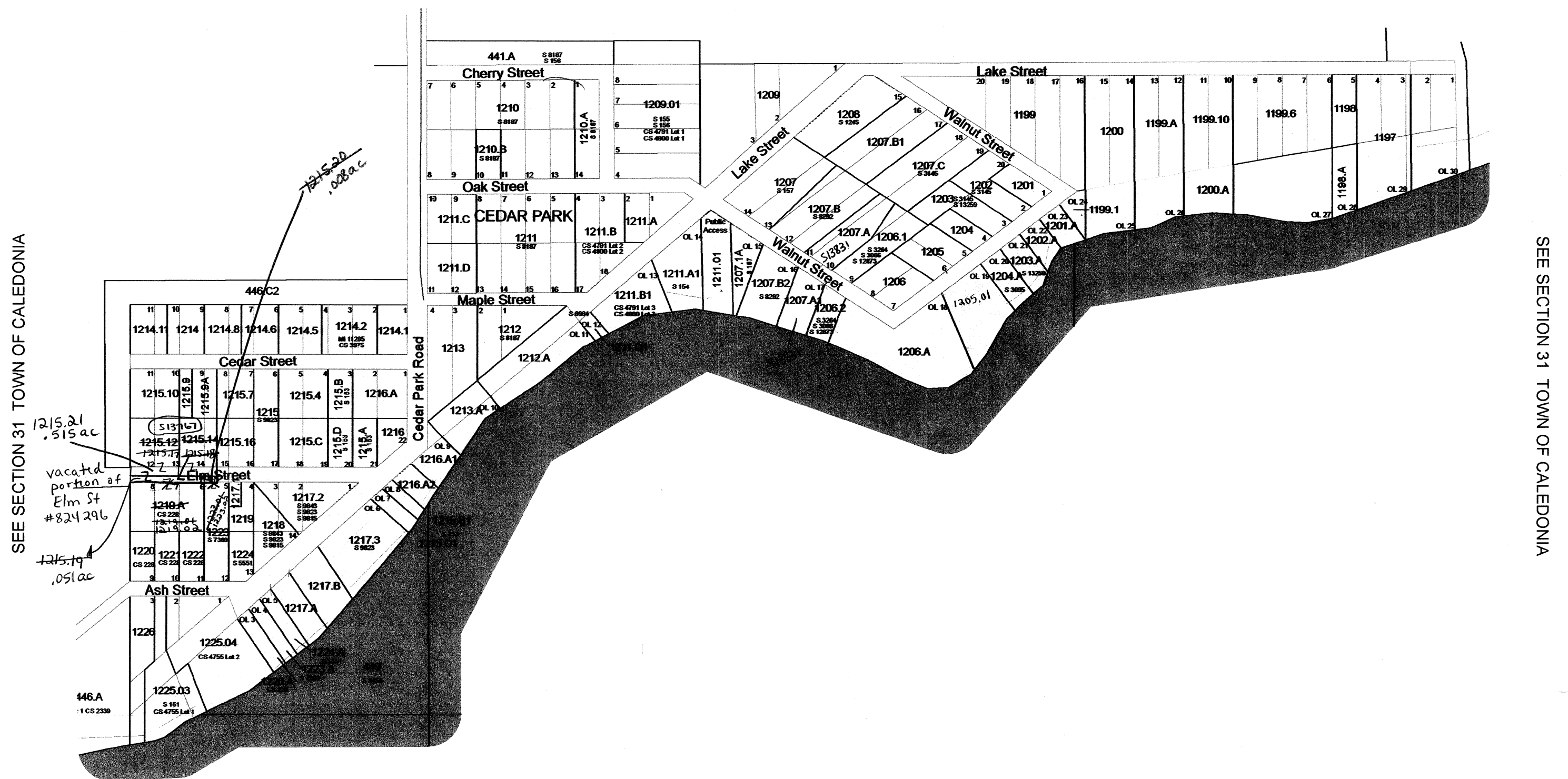
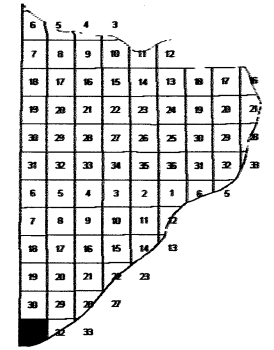
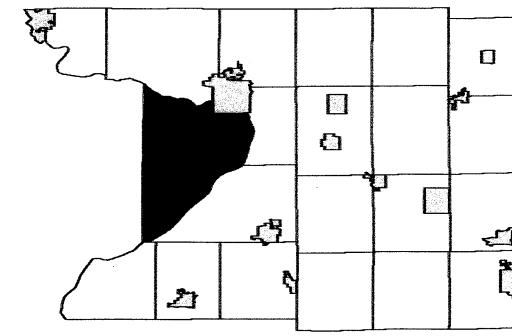
SEE SECTION 05 TOWN OF CALEDONIA

TOWN OF CALEDONIA

SECTION 31 T11N R8E

1 inch = 200 feet 1:2,400

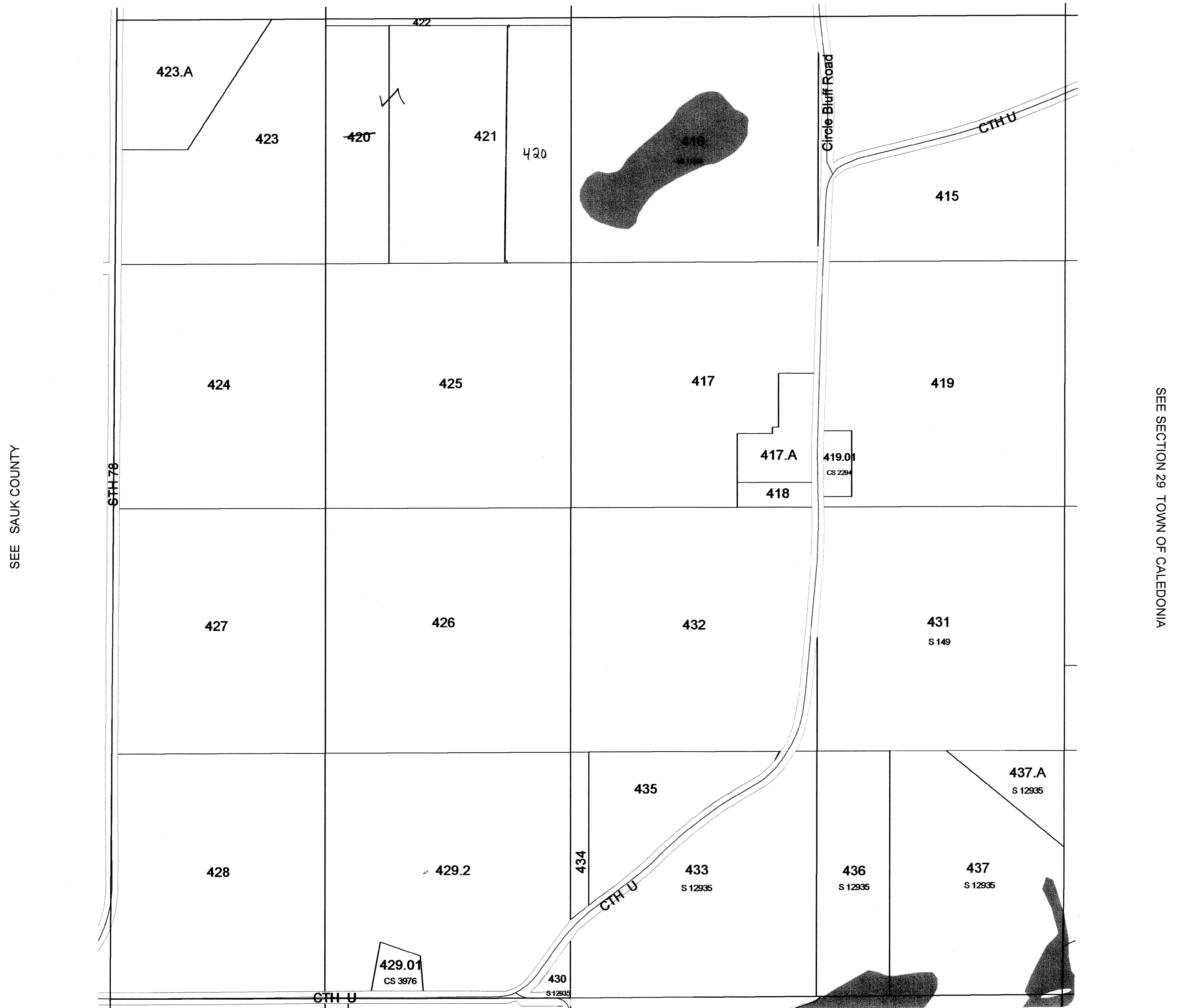
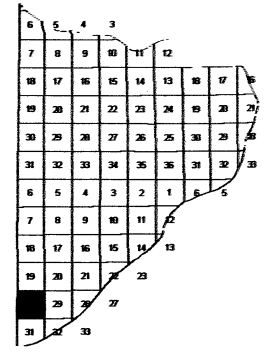
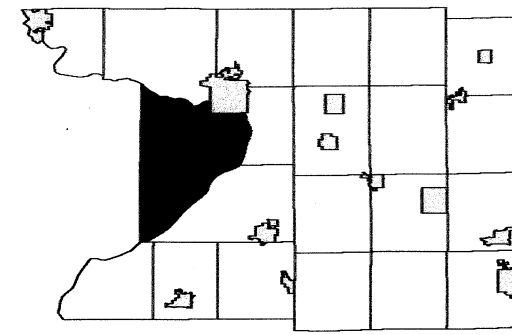
SEE SECTION 31 TOWN OF CALEDONIA



SEE SECTION 31 TOWN OF CALEDONIA

1 inch = 400 feet 1:4,800

SEE SECTION 19 TOWN OF CALEDONIA



February 19, 2009
Columbia County Land Information

SEE SECTION 31 TOWN OF CALEDONIA

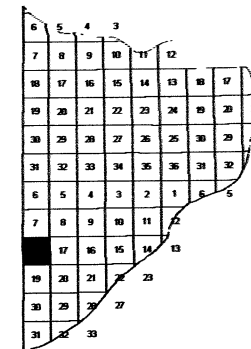
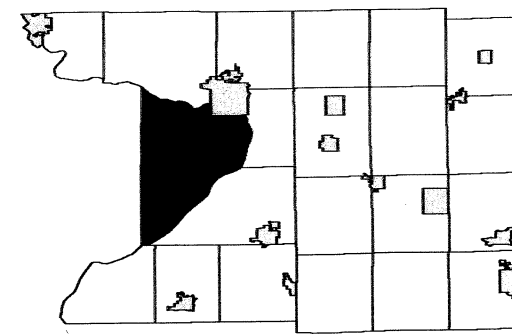
Scanned
2012

SECTION 30
T11N R8E

TOWN OF CALEDONIA

SECTION 18 T11N R8E

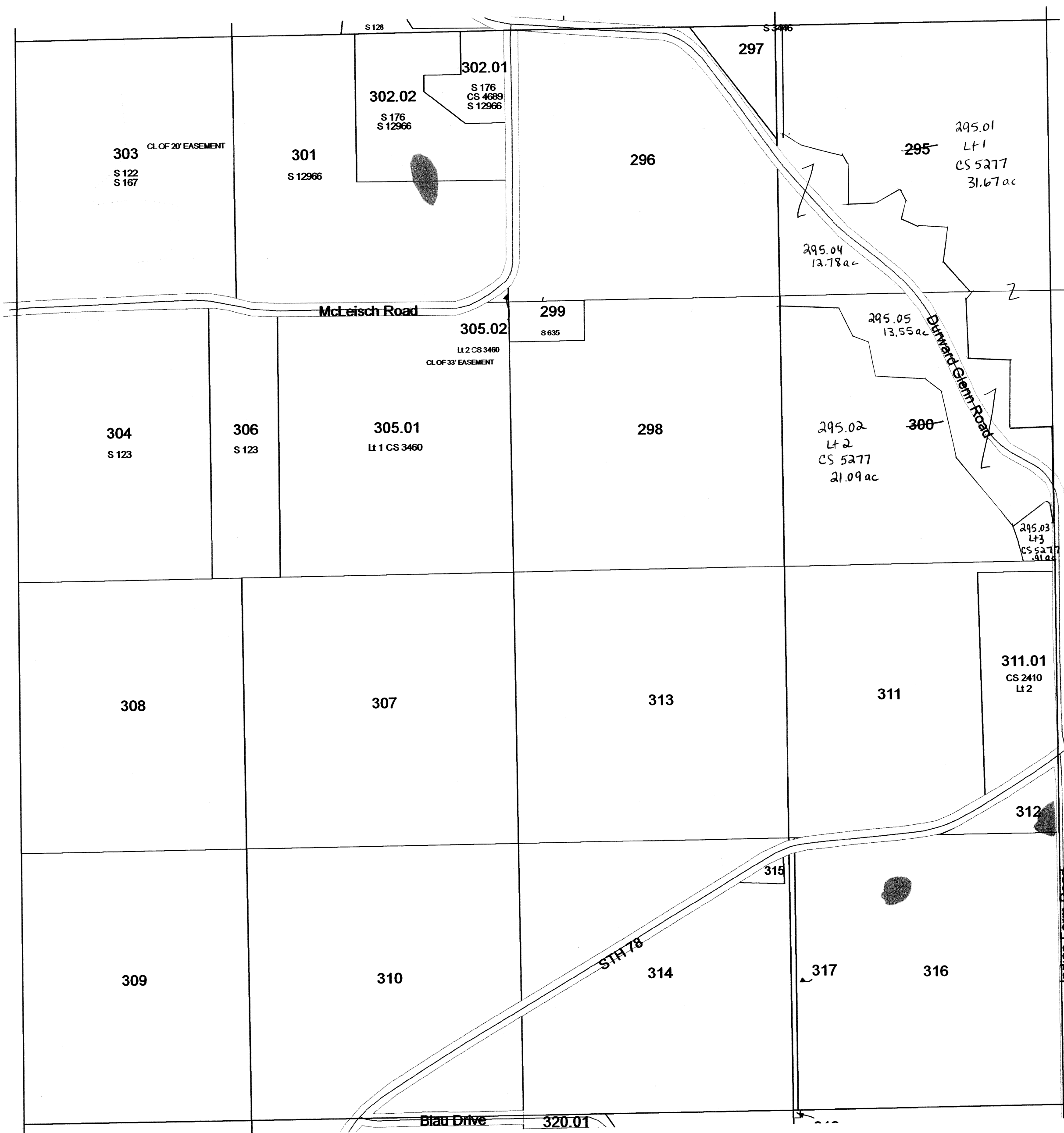
1 inch = 400 feet 1:4,800



SEE SECTION 07 TOWN OF CALEDONIA

SEE SAUK COUNTY

SEE SECTION 17 TOWN OF CALEDONIA

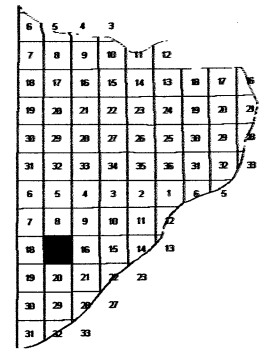
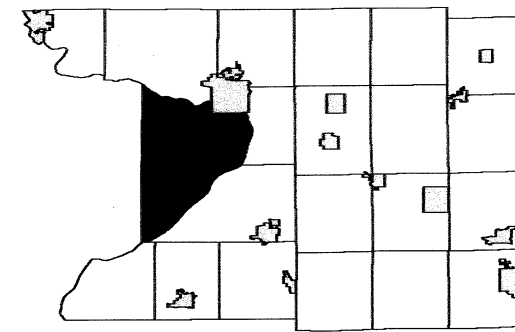


SEE SECTION 19 TOWN OF CALEDONIA

TOWN OF CALEDONIA

SECTION 17 T11N R8E

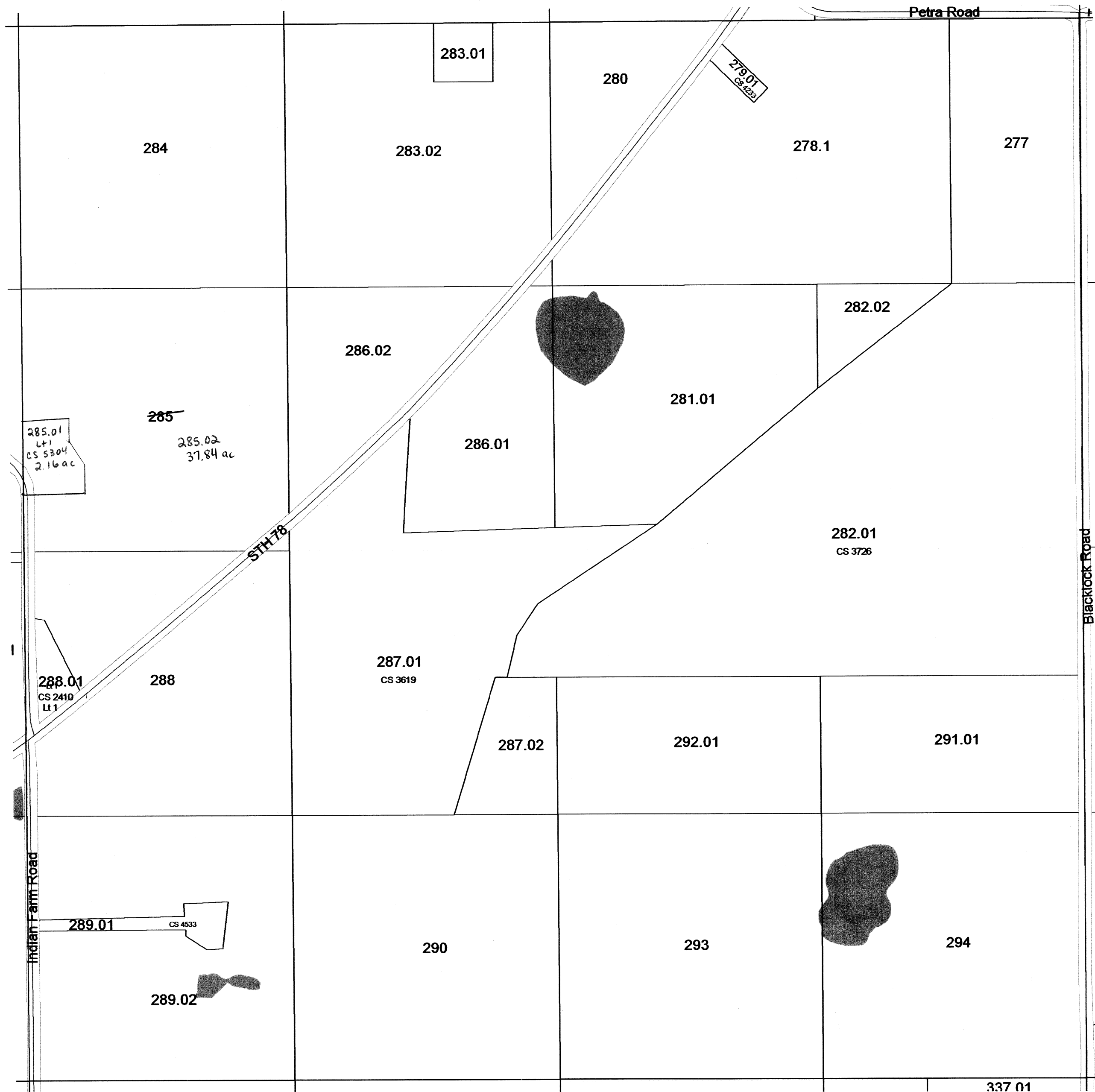
1 inch = 400 feet 1:4,800



SEE SECTION 08 TOWN OF CALEDONIA

SEE SECTION 18 TOWN OF CALEDONIA

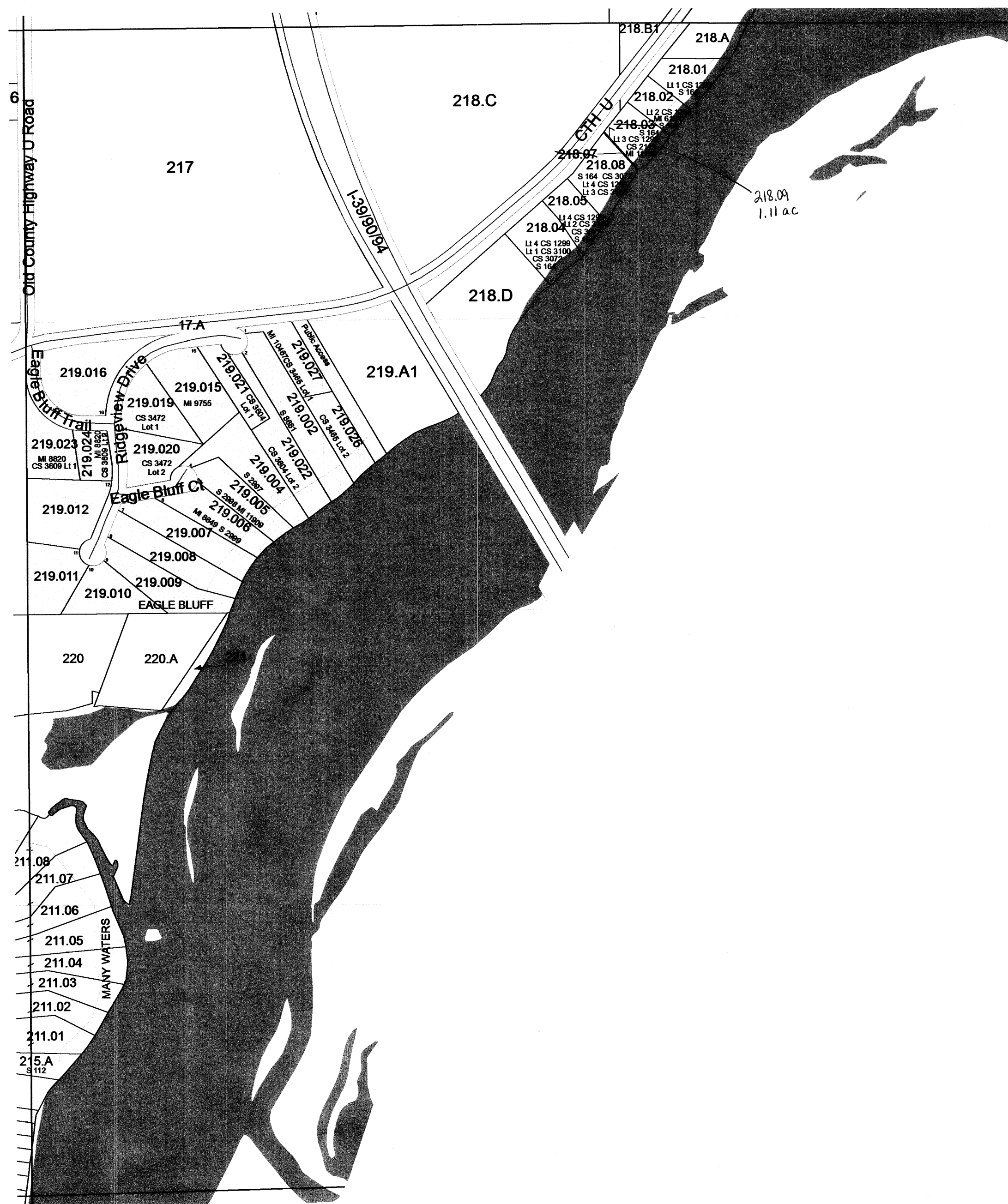
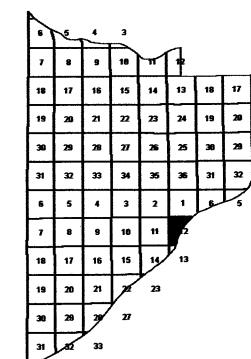
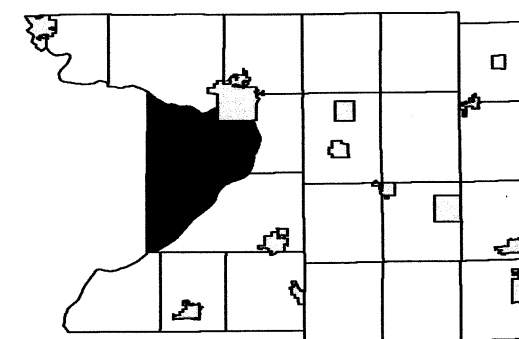
SEE SECTION 16 TOWN OF CALEDONIA



SEE SECTION 20 TOWN OF CALEDONIA

1 inch = 400 feet 1:4,800

SEE SECTION 01 TOWN OF CALEDONIA



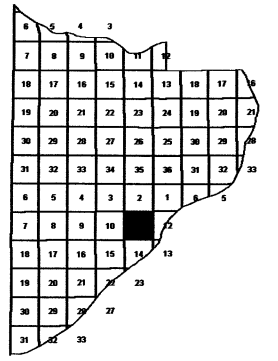
SEE SECTION 12 TOWN OF DEKORRA

SEE SECTION 13 TOWN OF DEKORRA

Scanned
2012

SECTION 12
T11N R8E

1 inch = 400 feet 1:4,800



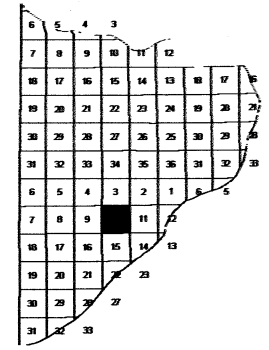
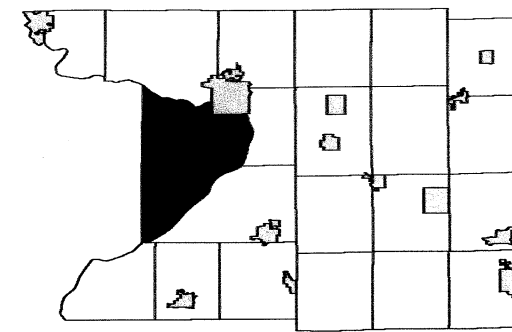
SEE SECTION 12 TOWN OF CALEDONIA

Scanned
2012

TOWN OF CALEDONIA

SECTION 10 T11N R8E

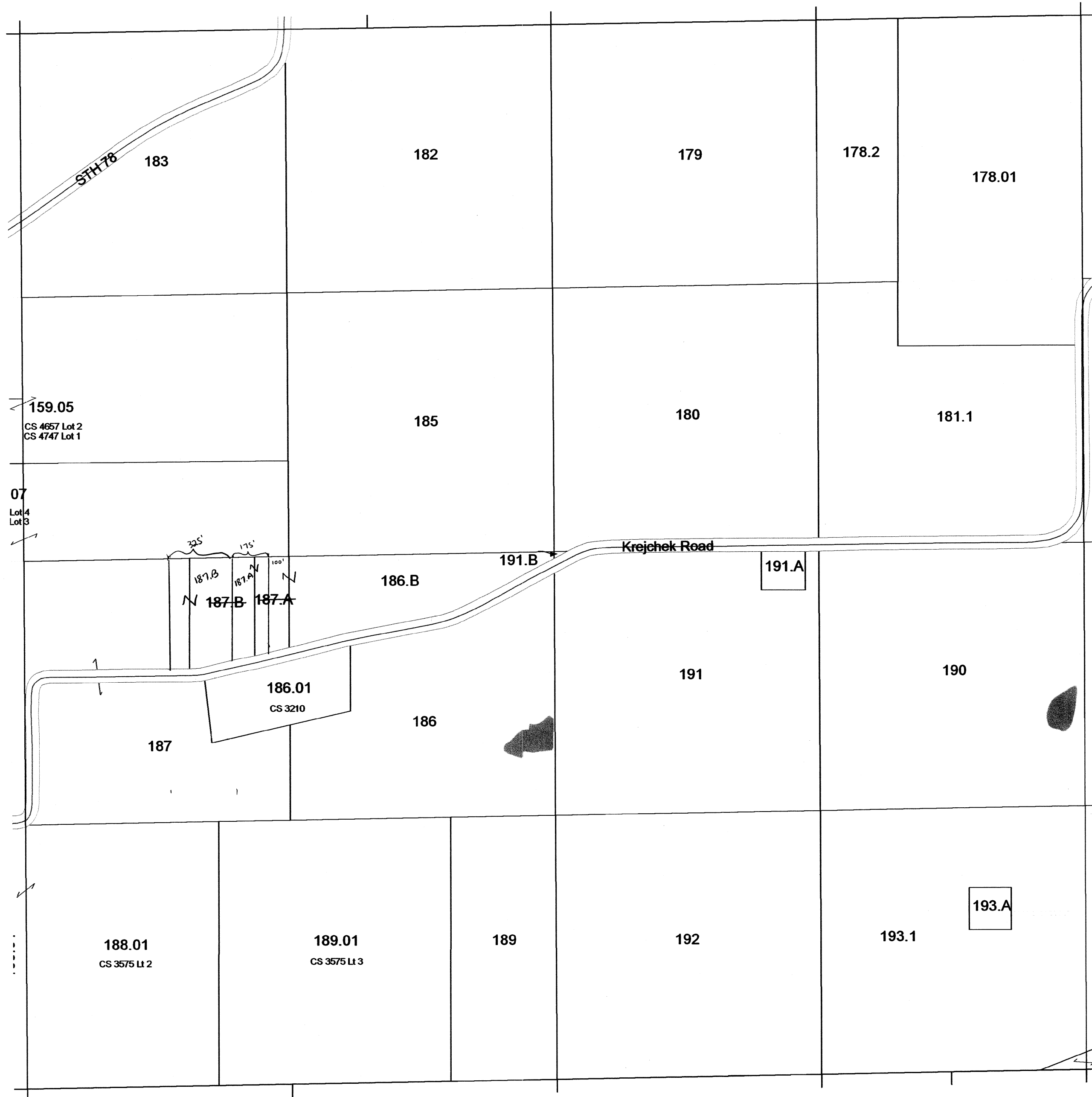
1 inch = 400 feet 1:4,800



SEE SECTION 03 TOWN OF CALEDONIA

SEE SECTION 09 TOWN OF CALEDONIA

SEE SECTION 11 TOWN OF CALEDONIA

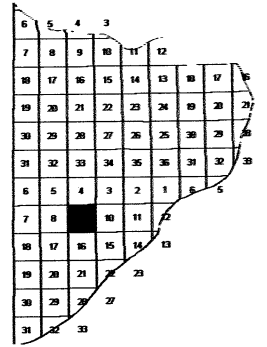
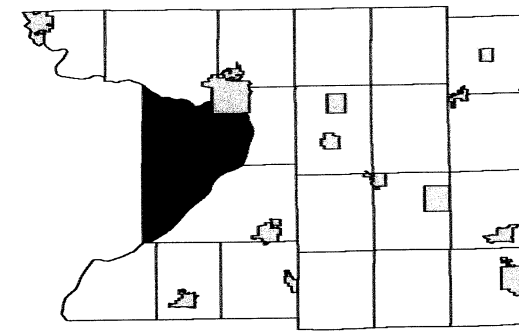


SEE SECTION 15 TOWN OF CALEDONIA

TOWN OF CALEDONIA

SECTION 9 T11N R8E

1 inch = 400 feet 1:4,800



SEE SECTION 04 TOWN OF CALEDONIA

SEE SECTION 08 TOWN OF CALEDONIA

SEE SECTION 10 TOWN OF CALEDONIA

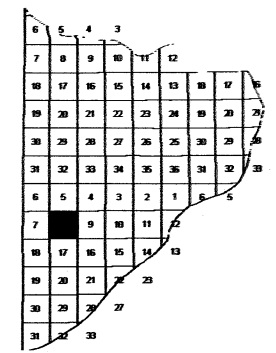
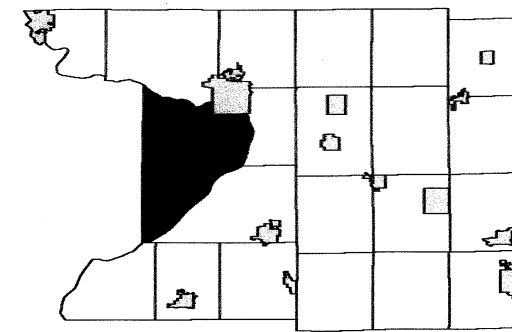


SEE SECTION 16 TOWN OF CALEDONIA

TOWN OF CALEDONIA

SECTION 8 T11N R8E

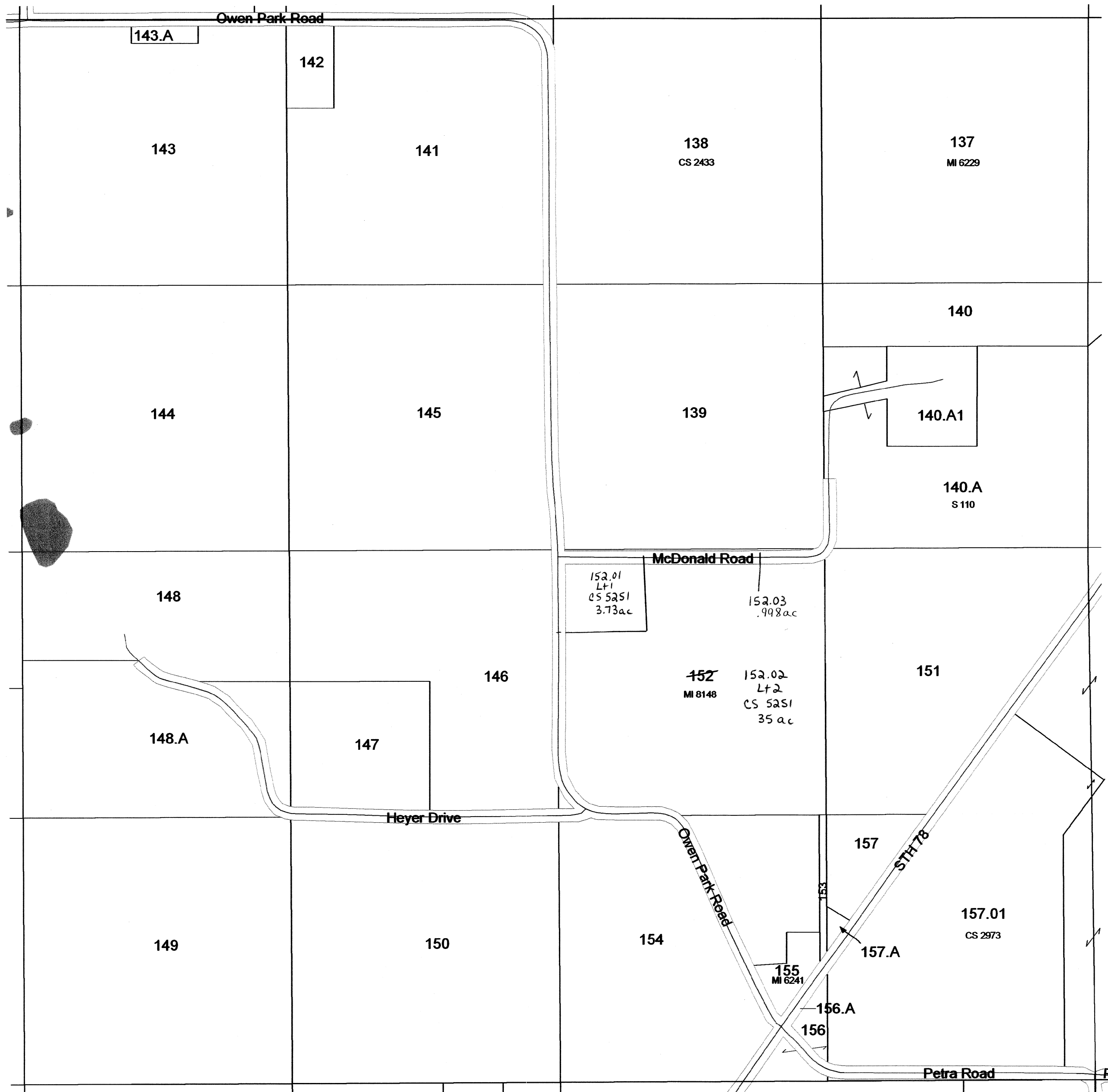
1 inch = 400 feet 1:4,800



SEE SECTION 05 TOWN OF CALEDONIA

SEE SECTION 07 TOWN OF CALEDONIA

SEE SECTION 09 TOWN OF CALEDONIA



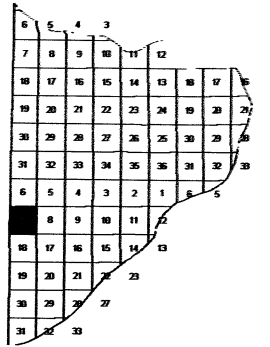
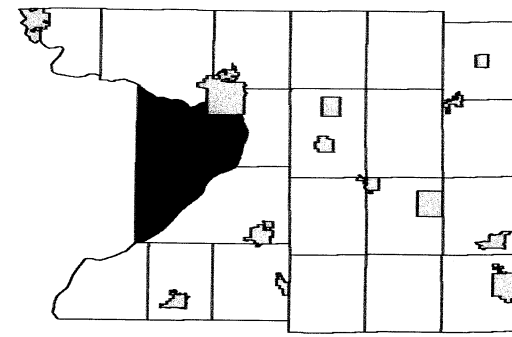
SEE SECTION 17 TOWN OF CALEDONIA

TOWN OF CALEDONIA

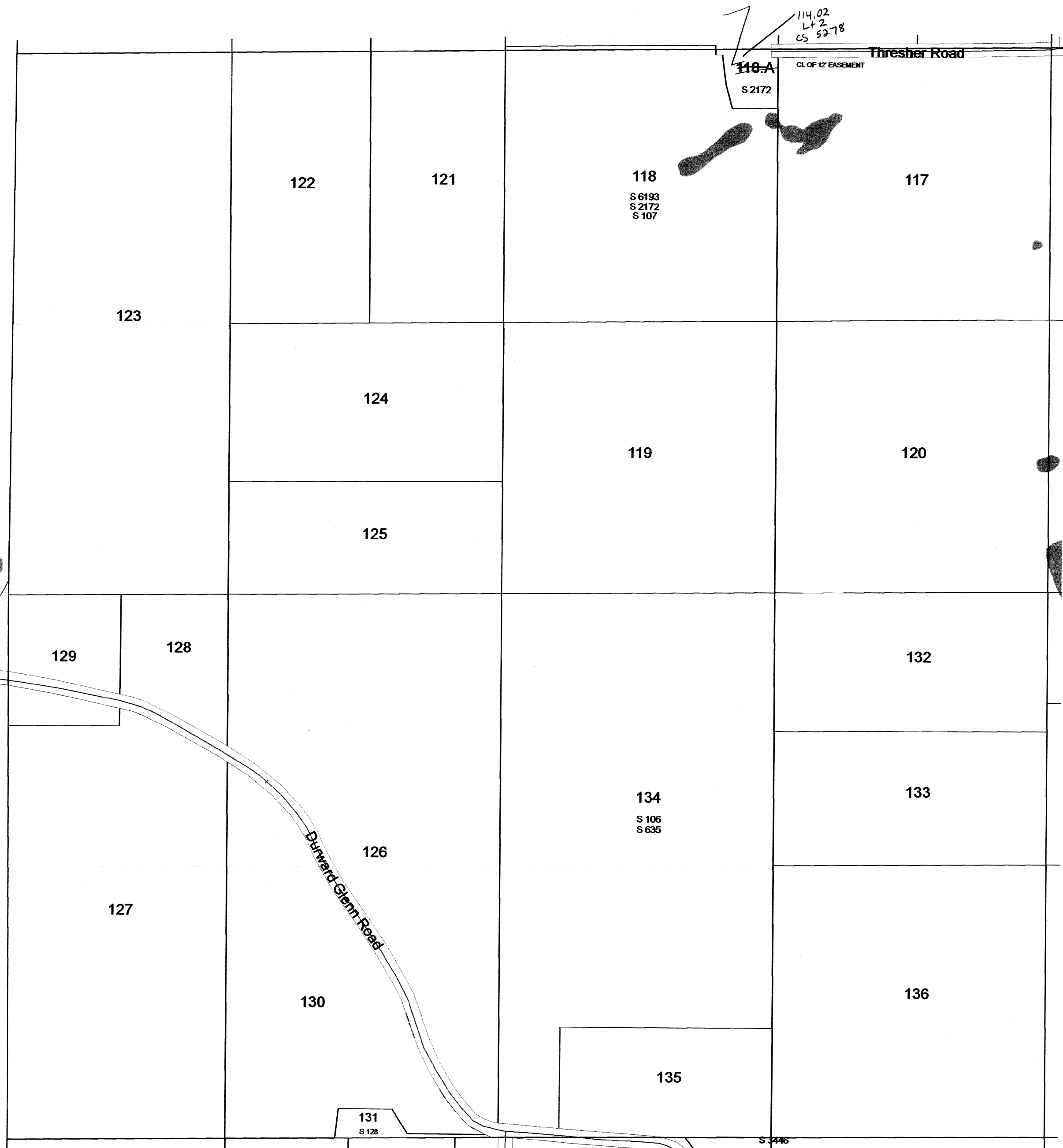
SECTION 7 T11N R8E

1 inch = 400 feet 1:4,800

SEE SECTION 06 TOWN OF CALEDONIA



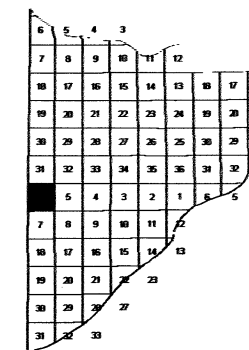
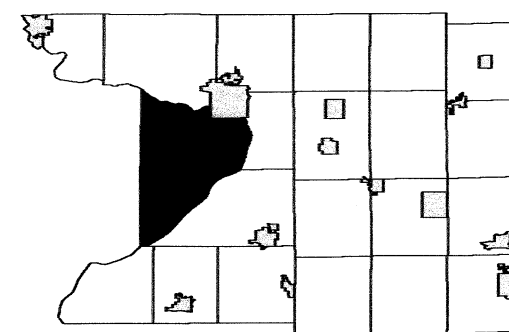
SEE SAUK COUNTY



SEE SECTION 08 TOWN OF CALEDONIA

1 inch = 400 feet 1:4,800

SEE SECTION 31 TOWN OF CALEDONIA



February 18, 2009
Columbia County Land Information

SEE SECTION 07 TOWN OF CALEDONIA

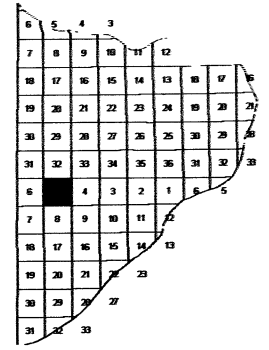
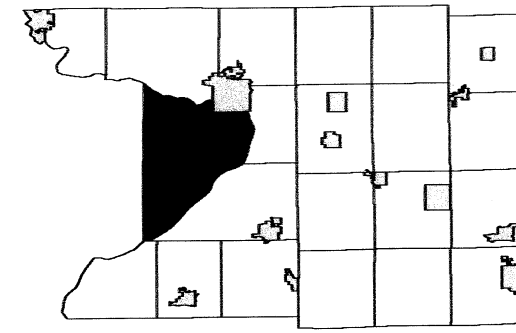
Scanned
2012

SECTION 06
T11N R8E

TOWN OF CALEDONIA

SECTION 5 T11N R8E

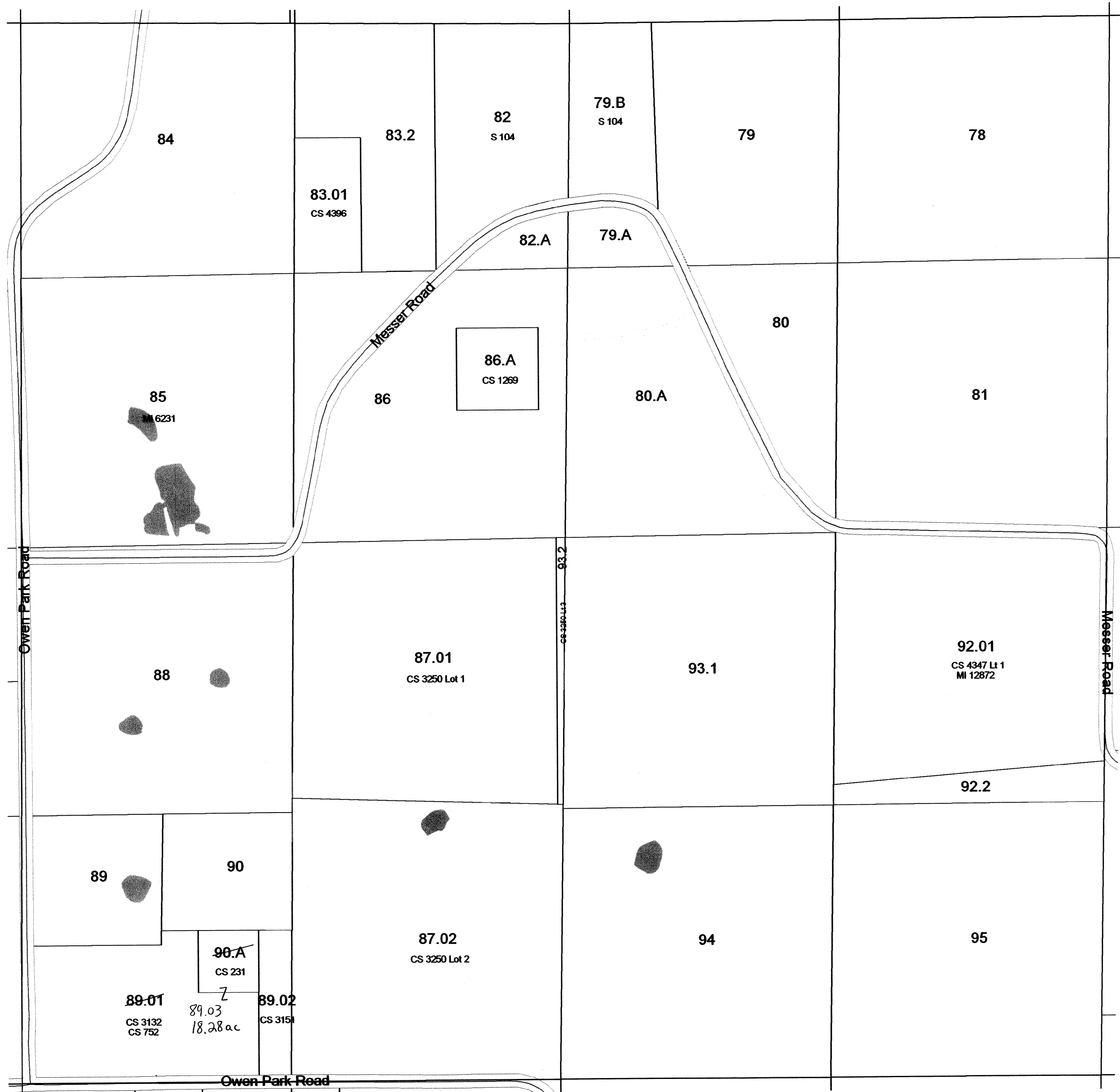
1 inch = 400 feet 1:4,800



SEE SECTION 32 TOWN OF CALEDONIA

SEE SECTION 06 TOWN OF CALEDONIA

SEE SECTION 04 TOWN OF CALEDONIA

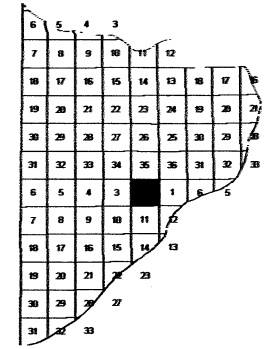
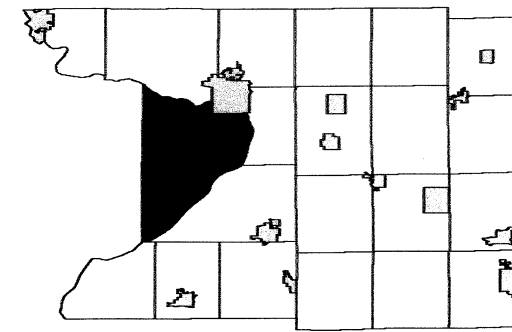


SEE SECTION 08 TOWN OF CALEDONIA

TOWN OF CALEDONIA

SECTION 2 T11N R8E

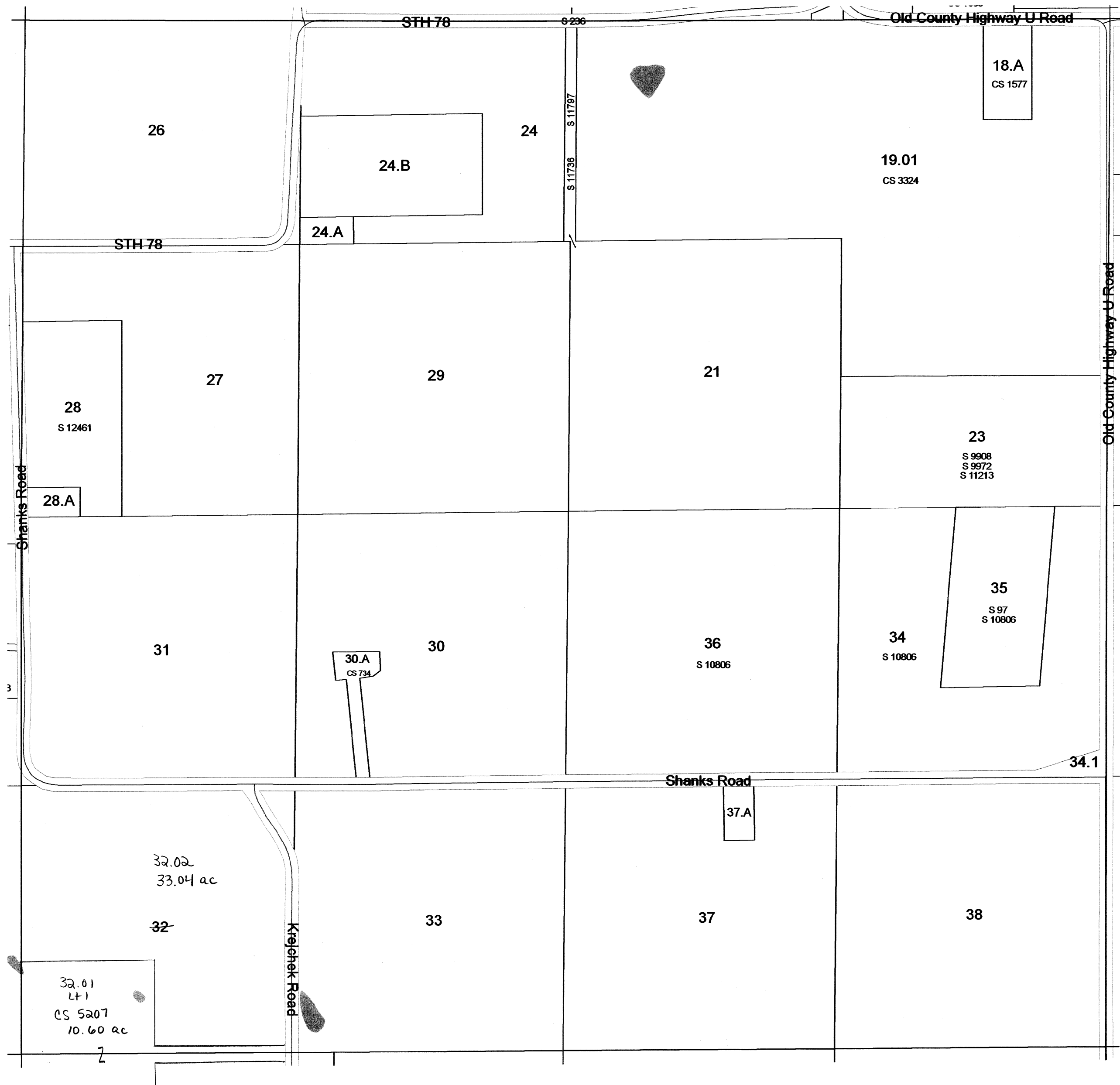
1 inch = 400 feet 1:4,800



SEE SECTION 35 TOWN OF CALEDONIA

SEE SECTION 03 TOWN OF CALEDONIA

SEE SECTION 01 TOWN OF CALEDONIA



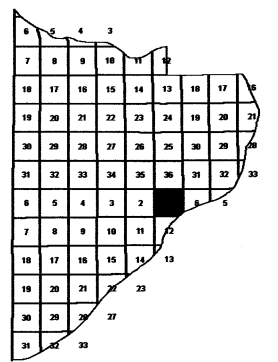
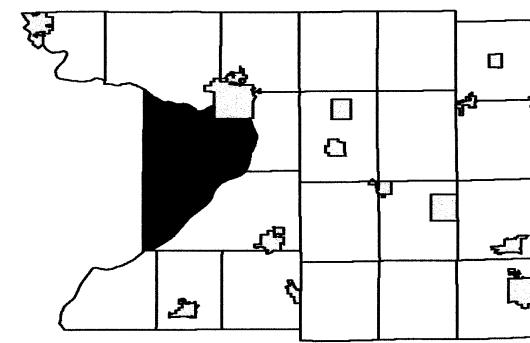
SEE SECTION 11 TOWN OF CALEDONIA

TOWN OF CALEDONIA

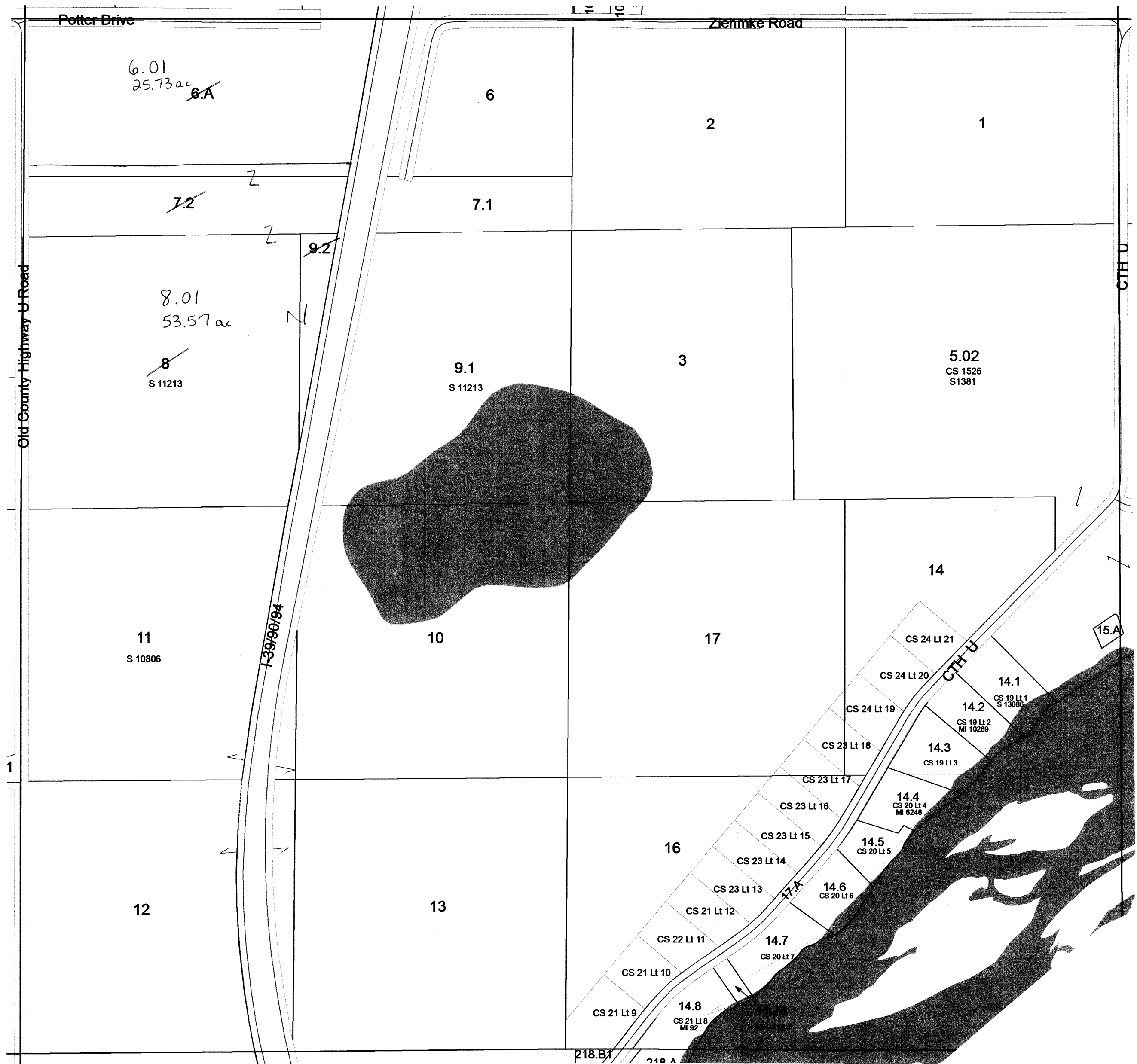
SECTION 1 T11N R8E

1 inch = 400 feet 1:4,800

SEE SECTION 36 TOWN OF CALEDONIA



SEE SECTION 02 TOWN OF CALEDONIA



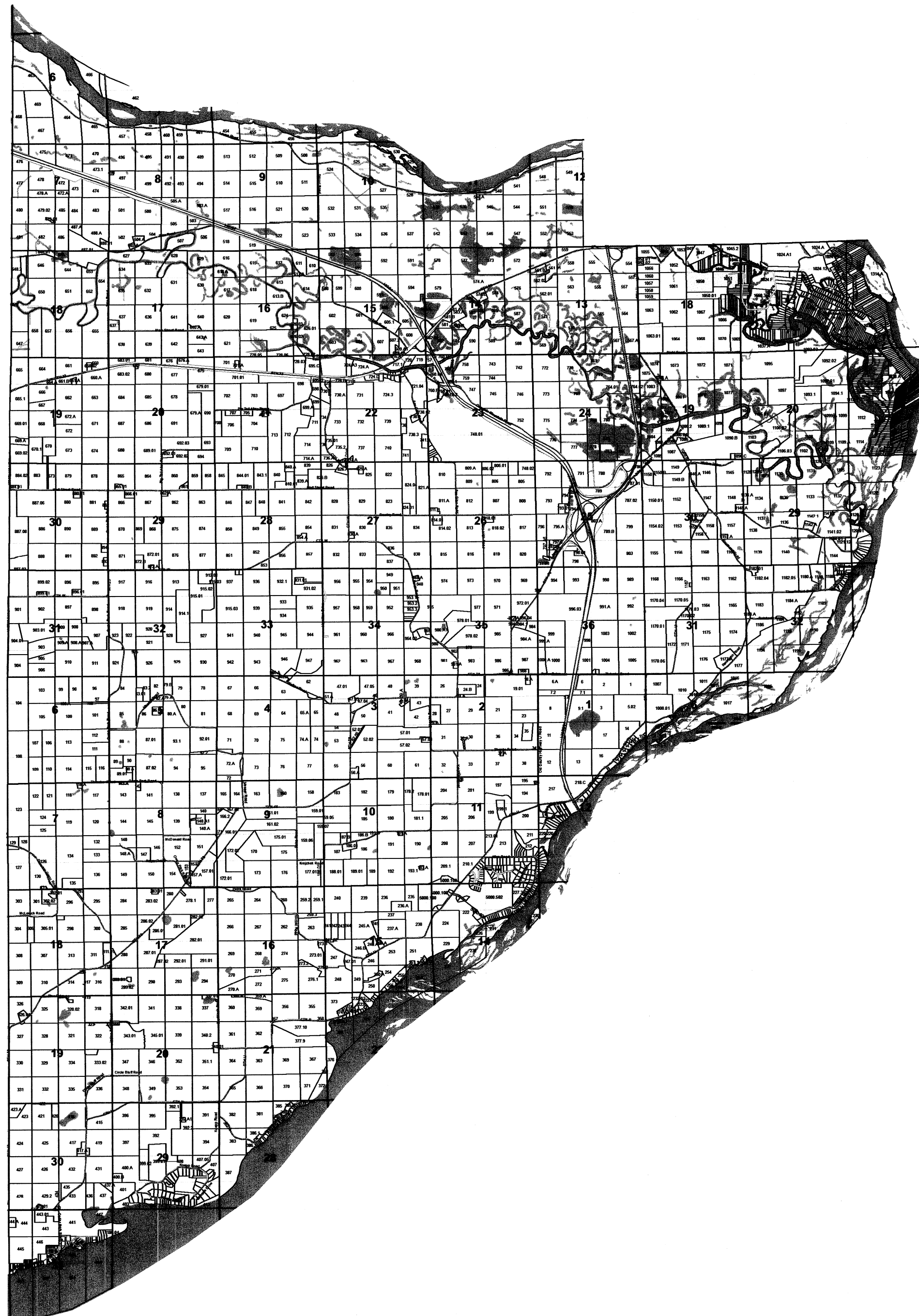
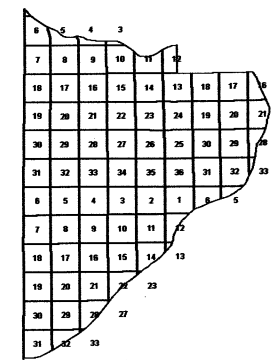
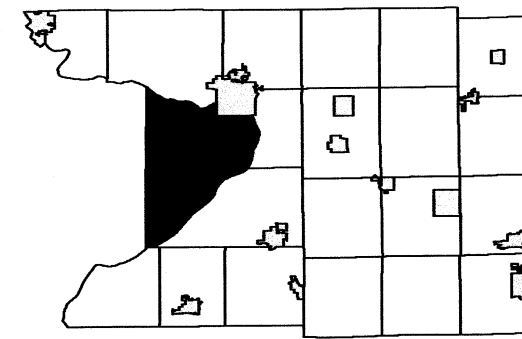
SEE SECTION 06 TOWN OF CALEDONIA

SEE SECTION 12 TOWN OF CALEDONIA

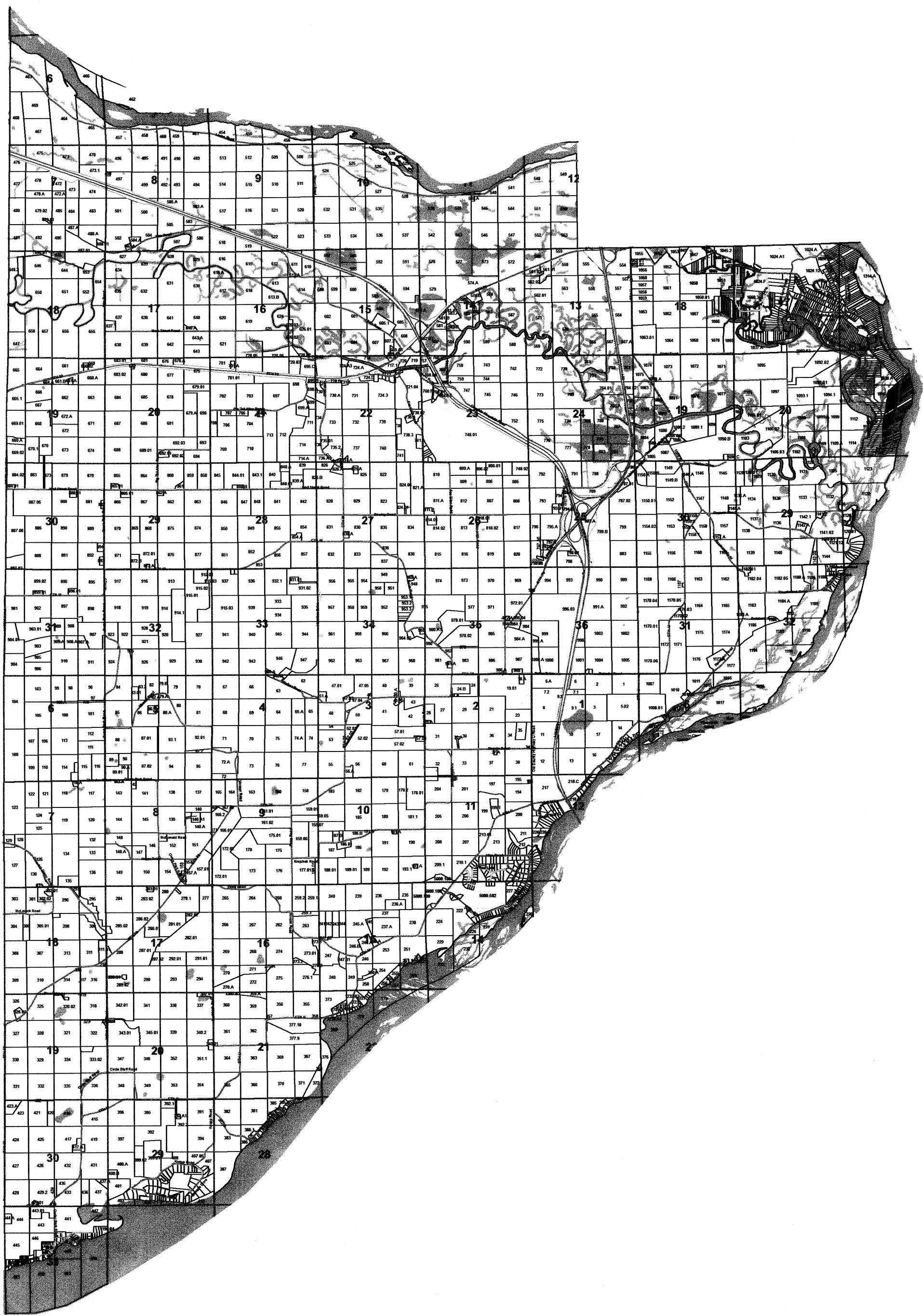
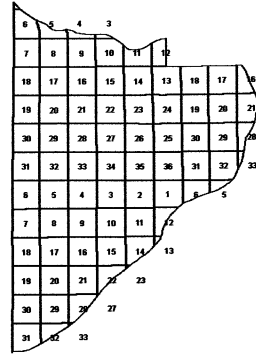
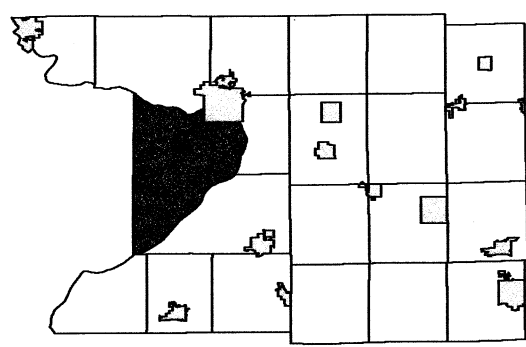
Scanned
2012

TOWN OF CALEDONIA

T11N R8E, T11N R9E, T12N R8E, & T12N R9E



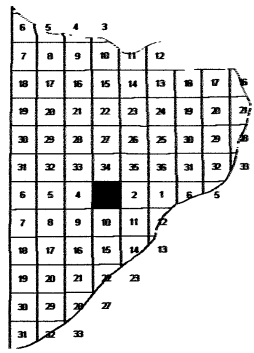
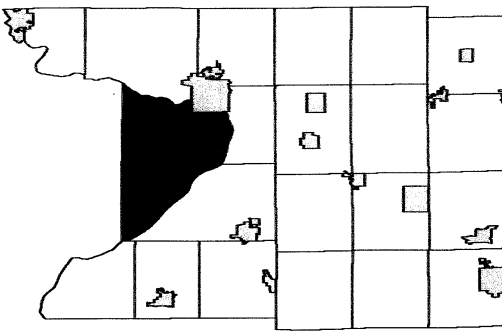
TOWN OF CALEDONIA
T11N R8E, T11N R9E, T12N R8E, & T12N R9E



TOWN OF CALEDONIA

SECTION 3 T11N R8E

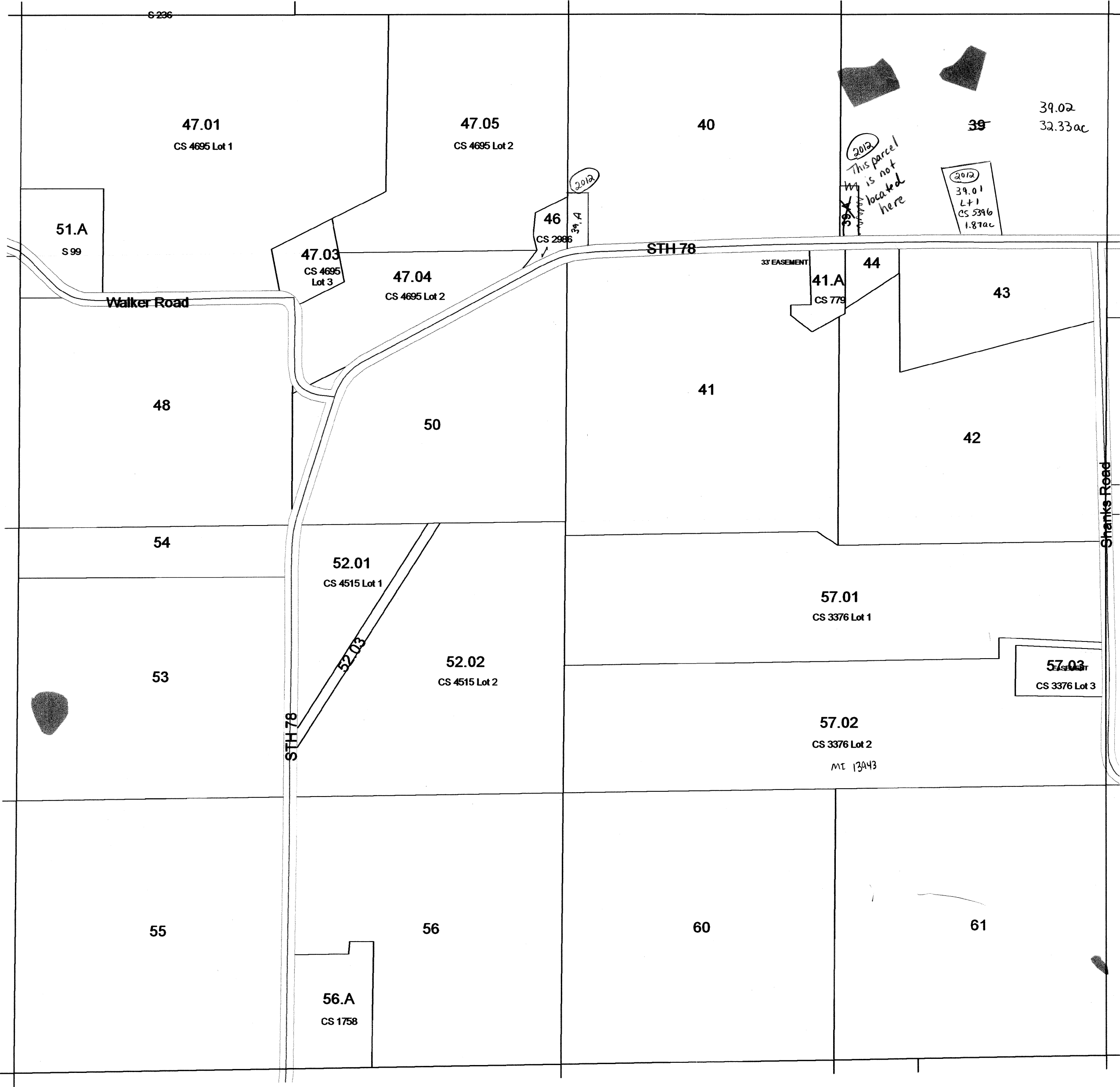
1 inch = 400 feet 1:4,800



SEE SECTION 34 TOWN OF CALEDONIA

SEE SECTION 04 TOWN OF CALEDONIA

SEE SECTION 02 TOWN OF CALEDONIA



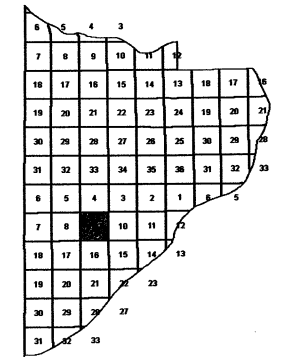
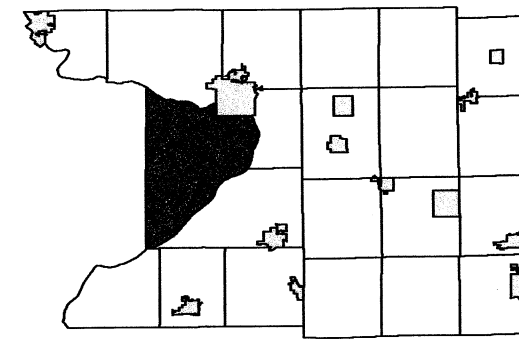
SEE SECTION 10 TOWN OF CALEDONIA

TOWN OF CALEDONIA

SECTION 9 T11N R8E

1 inch = 400 feet 1:4,800

SEE SECTION 04 TOWN OF CALEDONIA



SEE SECTION 08 TOWN OF CALEDONIA

SEE SECTION 10 TOWN OF CALEDONIA



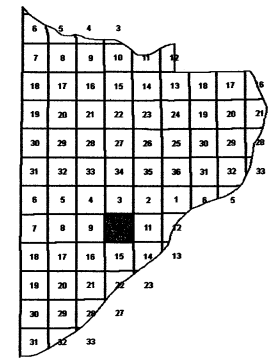
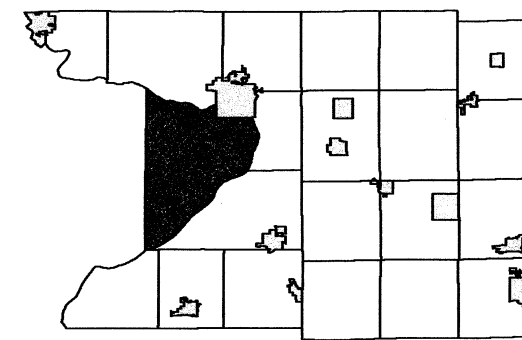
SEE SECTION 16 TOWN OF CALEDONIA

Scanned
2013

TOWN OF CALEDONIA

SECTION 10 T11N R8E

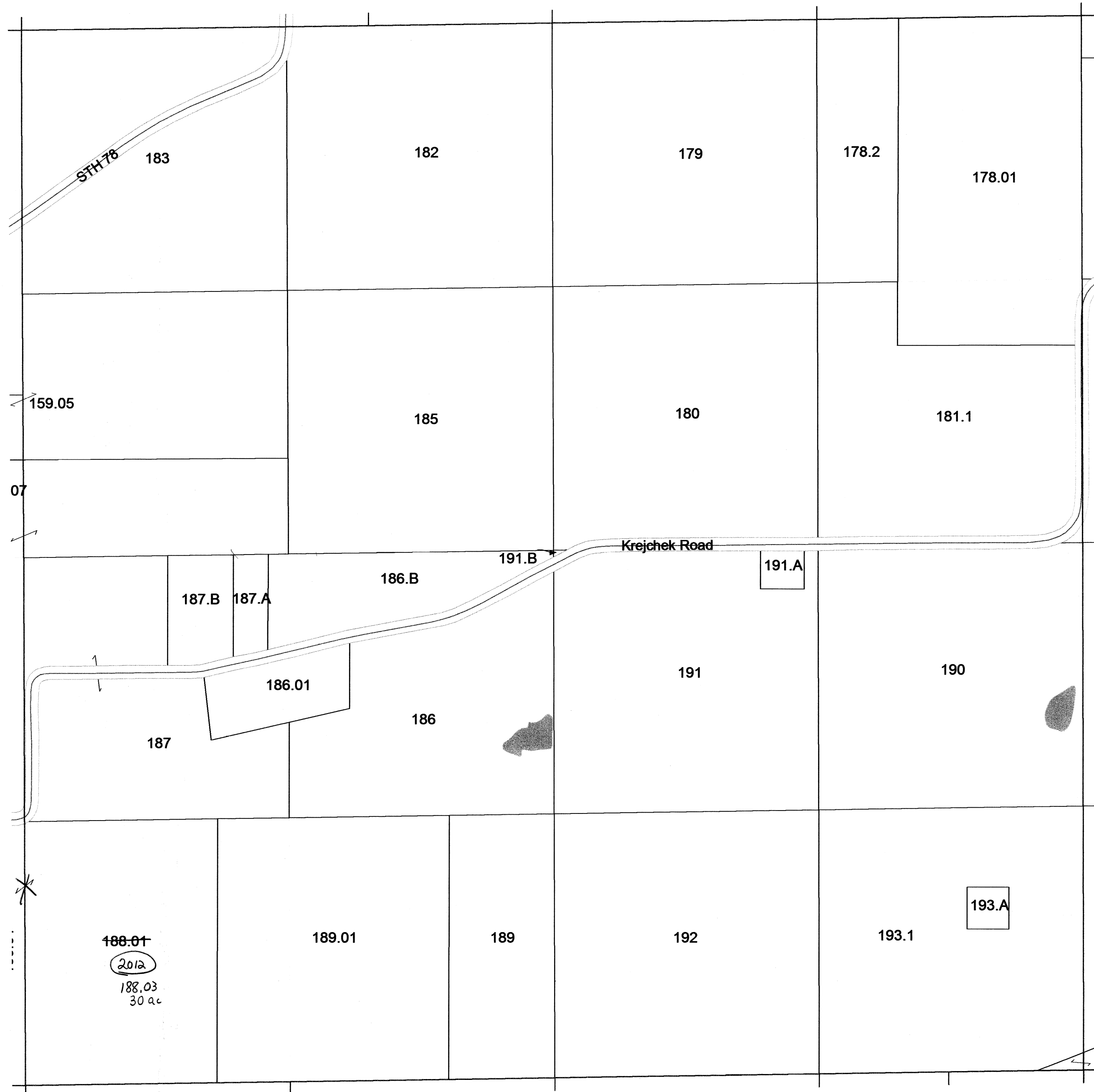
1 inch = 400 feet 1:4,800



SEE SECTION 03 TOWN OF CALEDONIA

SEE SECTION 09 TOWN OF CALEDONIA

SEE SECTION 11 TOWN OF CALEDONIA



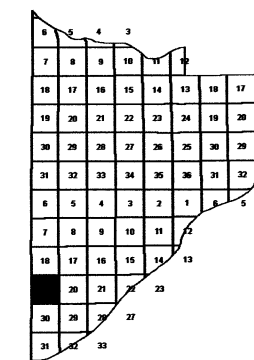
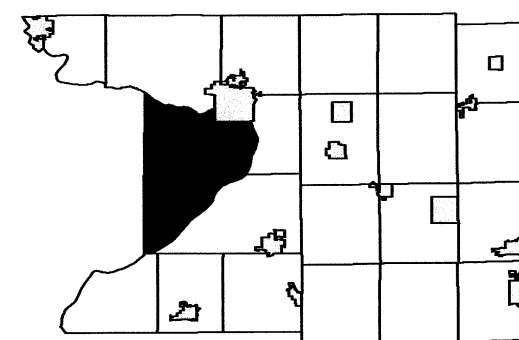
Scanned
2013

SEE SECTION 15 TOWN OF CALEDONIA

TOWN OF CALEDONIA

SECTION 19 T11N R8E

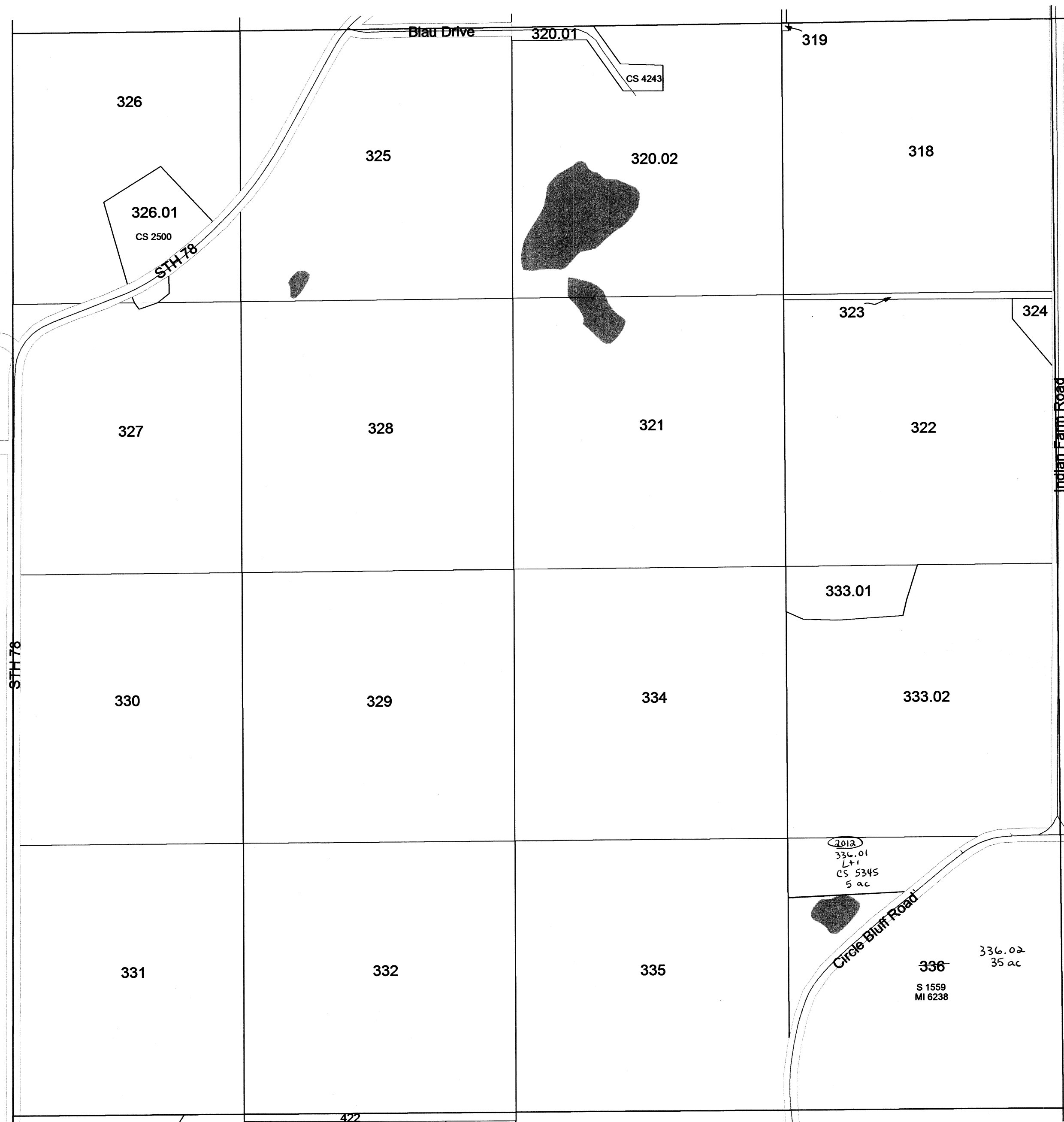
1 inch = 400 feet 1:4,800



SEE SECTION 18 TOWN OF CALEDONIA

SEE SAUK COUNTY

SEE SECTION 20 TOWN OF CALEDONIA



SEE SECTION 30 TOWN OF CALEDONIA

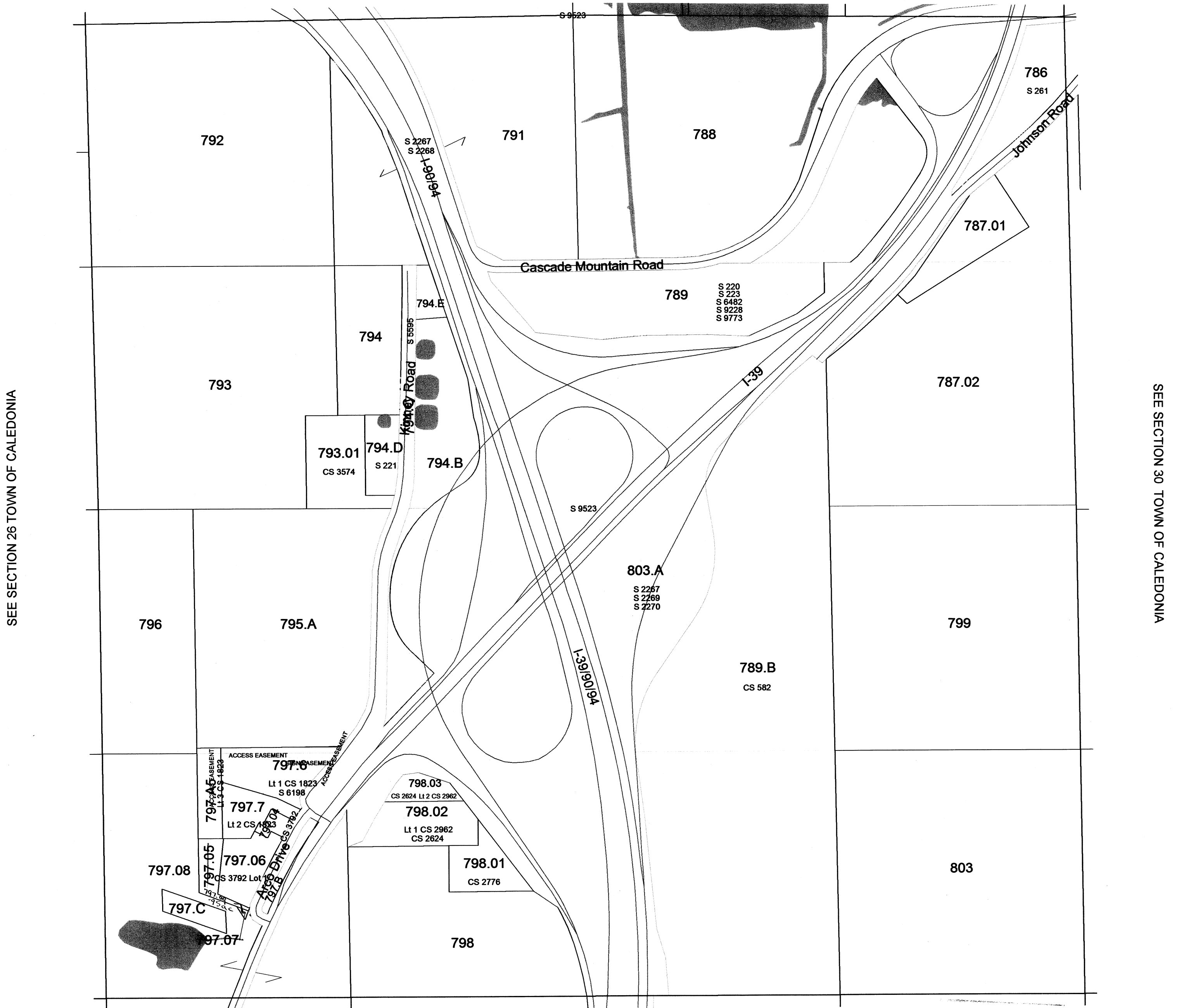
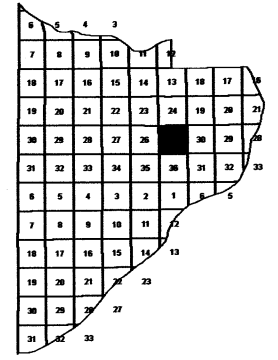
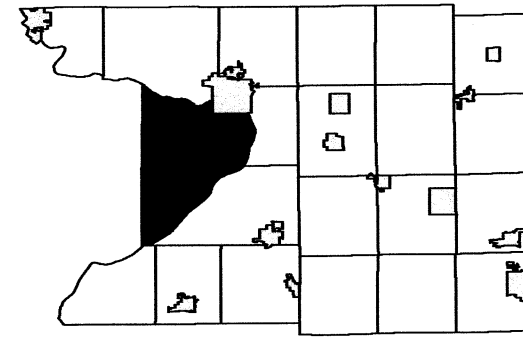
Scanned
2013

TOWN OF CALEDONIA

SECTION 25 T12N R8E

1 inch = 400 feet 1:4,800

SEE SECTION 24 TOWN OF CALEDONIA



February 08, 2011
Columbia County Land Information

SEE SECTION 36 TOWN OF CALEDONIA

Scanned
2013

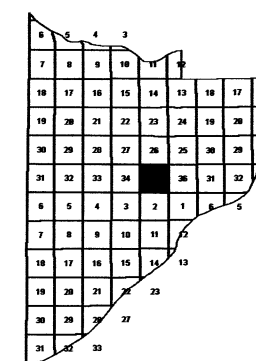
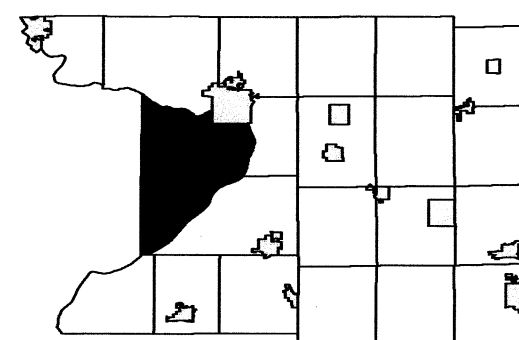
Scanned
2012

SECTION 25
T12N R8E

TOWN OF CALEDONIA

SECTION 35 T12N R8E

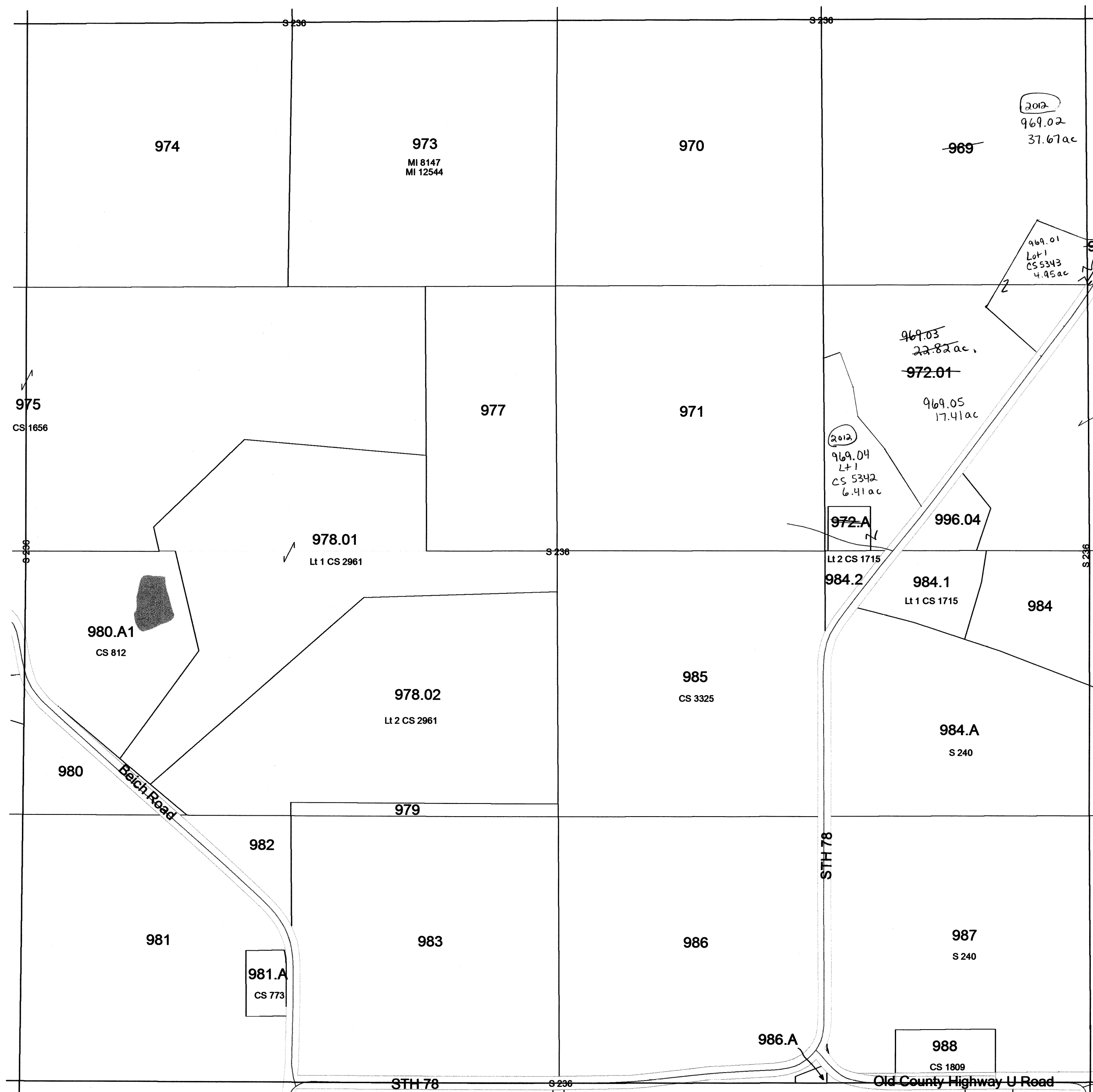
1 inch = 400 feet 1:4,800



SEE SECTION 26 TOWN OF CALEDONIA

SEE SECTION 34 TOWN OF CALEDONIA

SEE SECTION 36 TOWN OF CALEDONIA

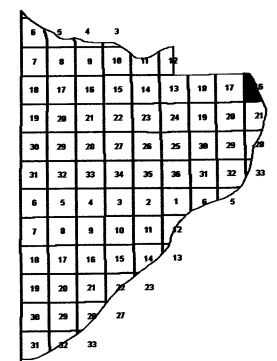
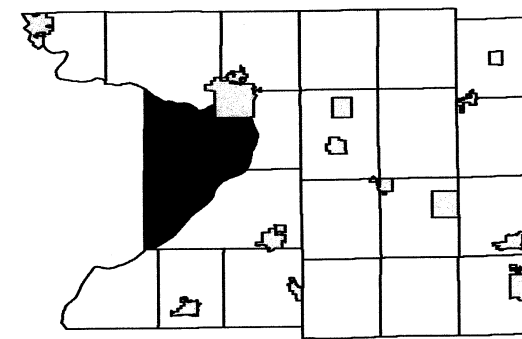


SEE SECTION 02 TOWN OF CALEDONIA

TOWN OF CALEDONIA

SECTION 16 T12N R9E

1 inch = 200 feet 1:2,400



SEE SECTION 16 - DETAIL NW 1/4 TOWN OF CALEDONIA

SEE SECTION 17 - DETAIL SE 1/4 TOWN OF CALEDONIA

SEE SECTION 16 TOWN OF CALEDONIA



SEE SECTION 21 - DETAIL TOWN OF CALEDONIA

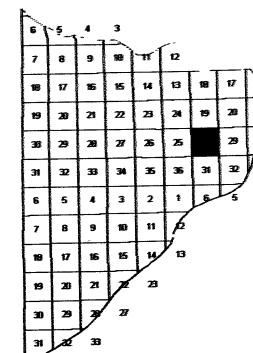
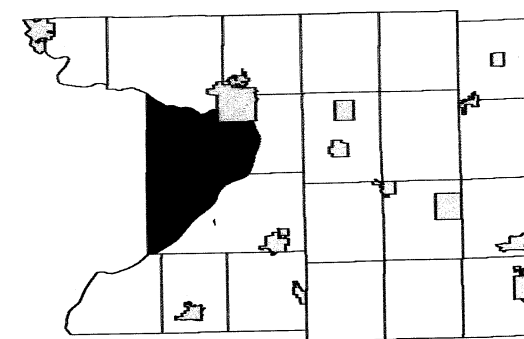
Scanned
2013

SECTION 16 - DETAIL SW 1/4
T12N R9E

TOWN OF CALEDONIA

SECTION 30 T12N R9E

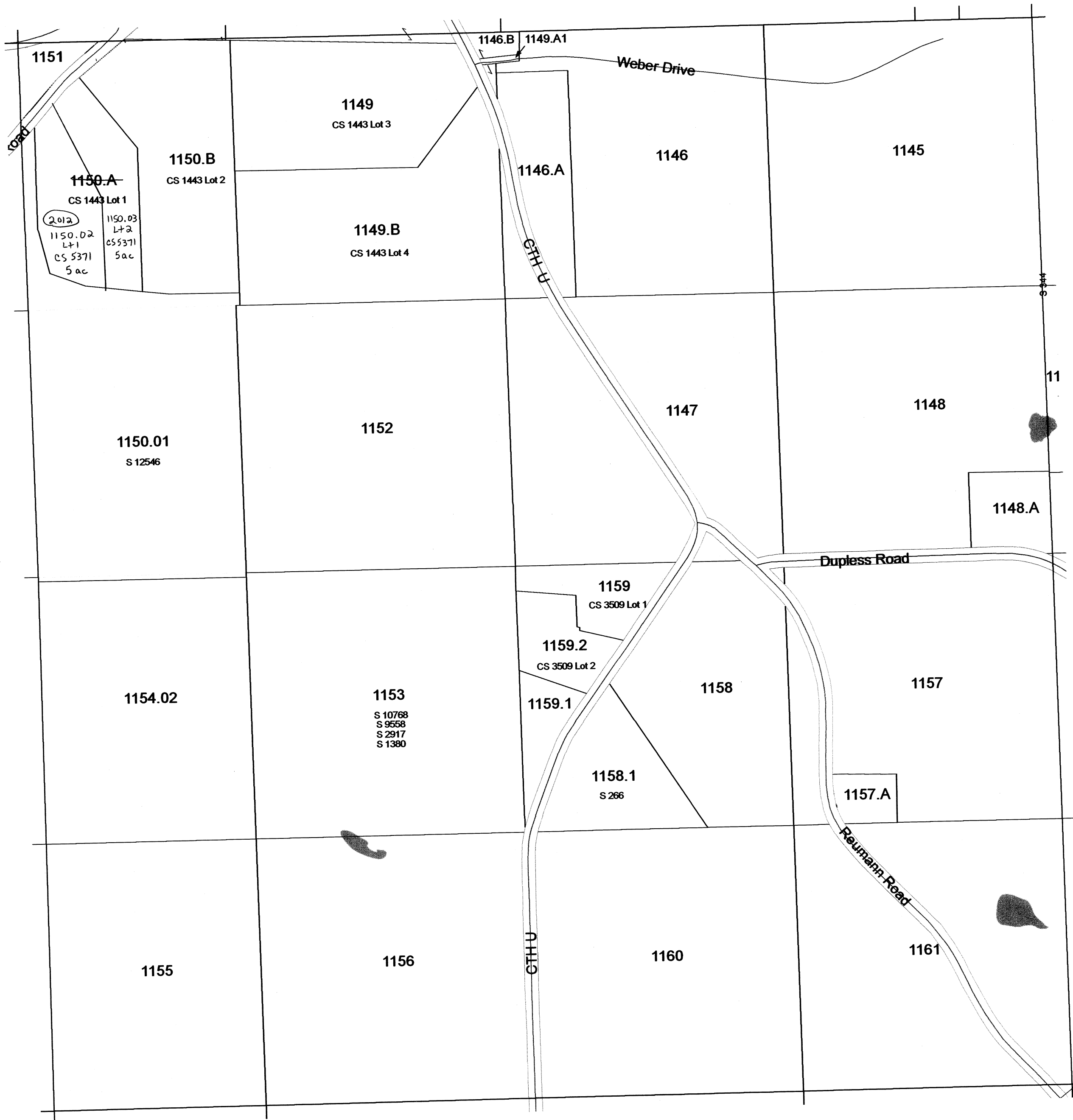
1 inch = 400 feet 1:4,800



SEE SECTION 19 TOWN OF CALEDONIA

SEE SECTION 25 TOWN OF CALEDONIA

SEE SECTION 29 TOWN OF CALEDONIA

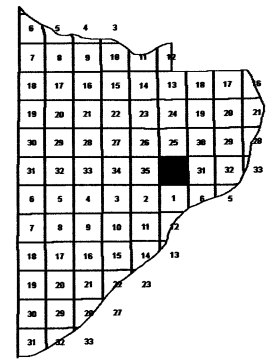
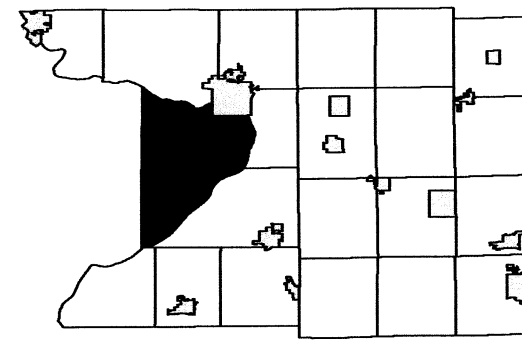


SEE SECTION 31 TOWN OF CALEDONIA

TOWN OF CALEDONIA

SECTION 36 T12N R8E

1 inch = 400 feet 1:4,800



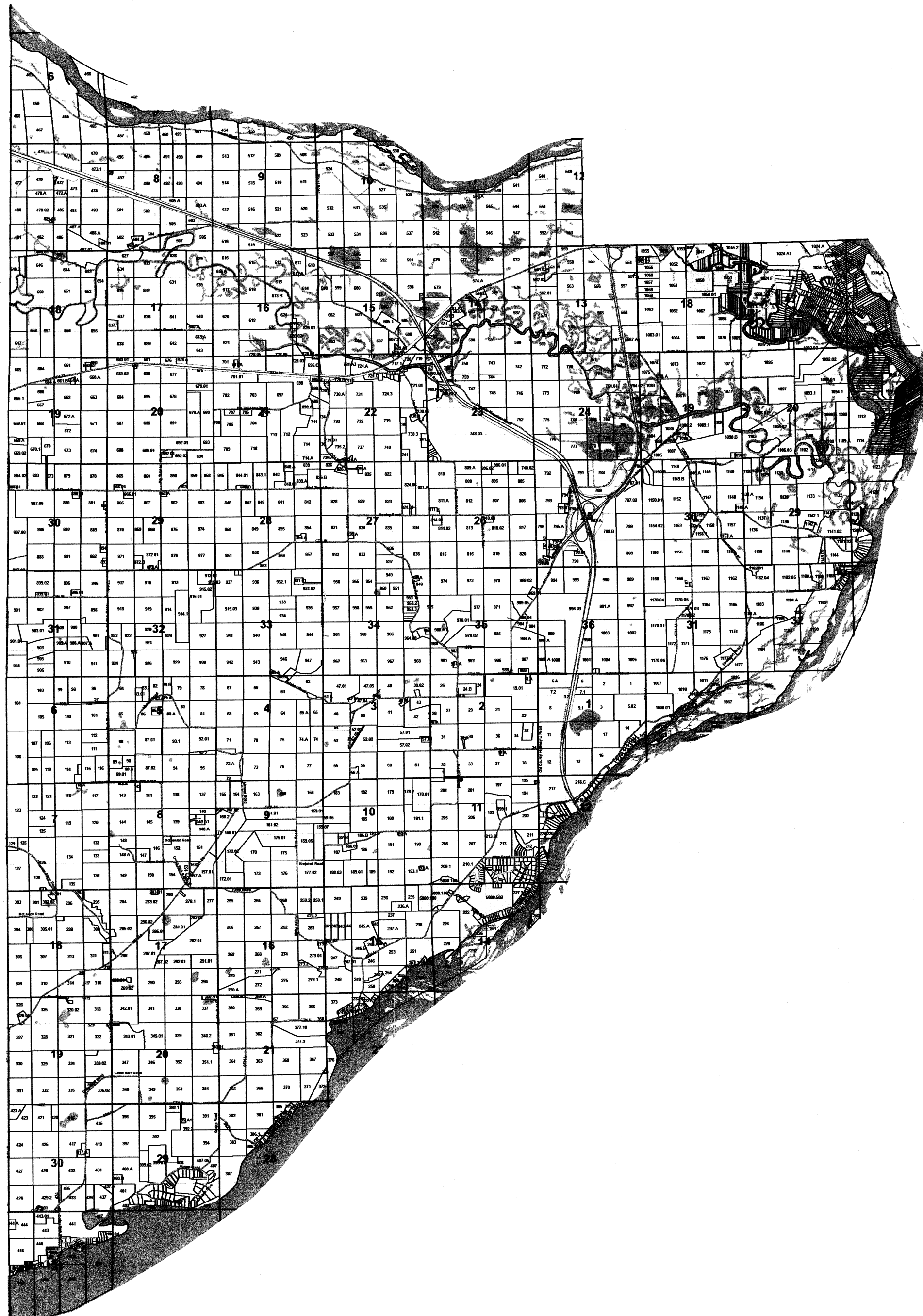
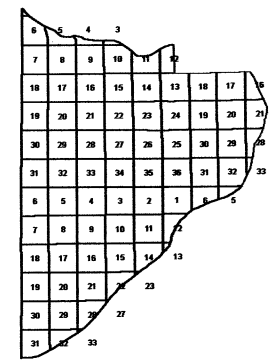
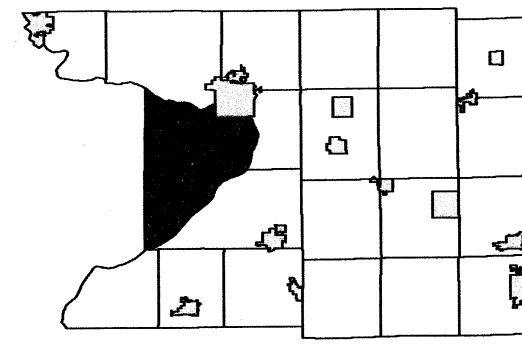
SEE SECTION 25 TOWN OF CALEDONIA



SEE SECTION 01 TOWN OF CALEDONIA

TOWN OF CALEDONIA

T11N R8E, T11N R9E, T12N R8E, & T12N R9E

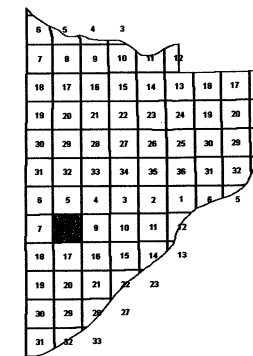
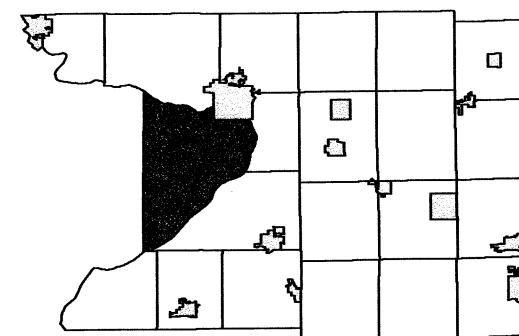


REPLACED
2014

TOWN OF CALEDONIA

SECTION 8 T11N R8E

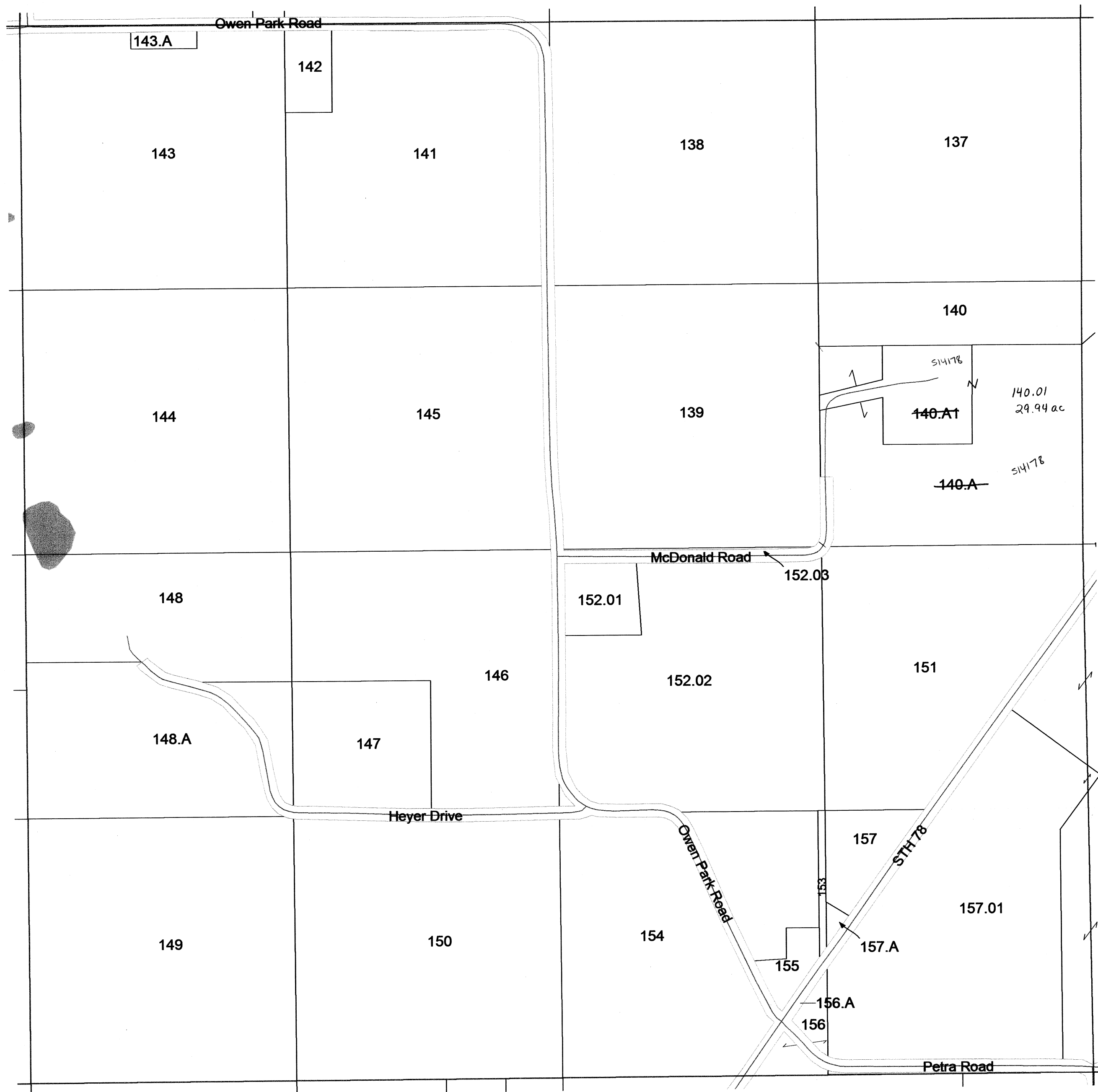
1 inch = 400 feet 1:4,800



SEE SECTION 05 TOWN OF CALEDONIA

SEE SECTION 07 TOWN OF CALEDONIA

SEE SECTION 09 TOWN OF CALEDONIA

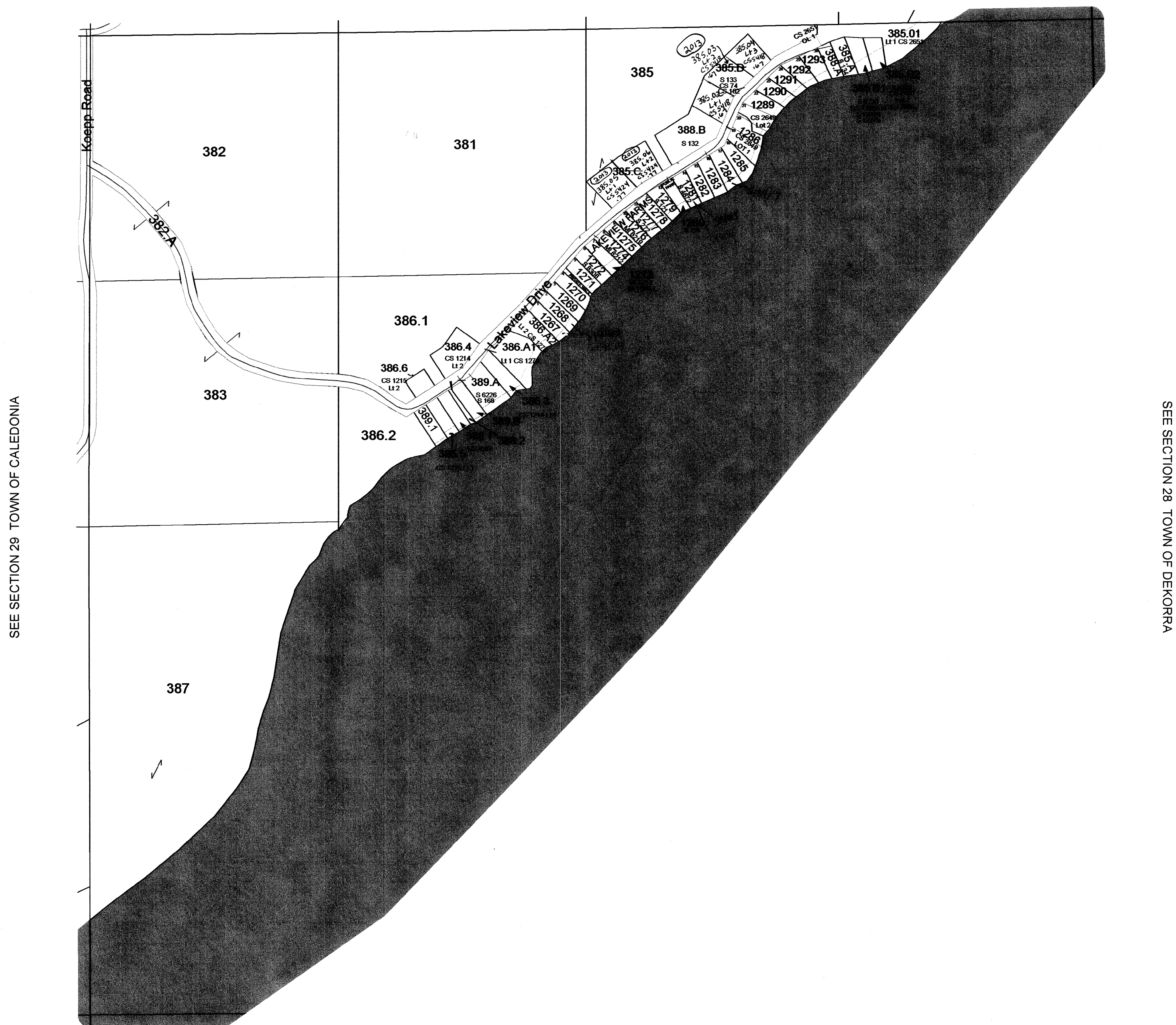
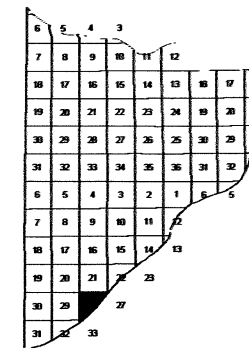
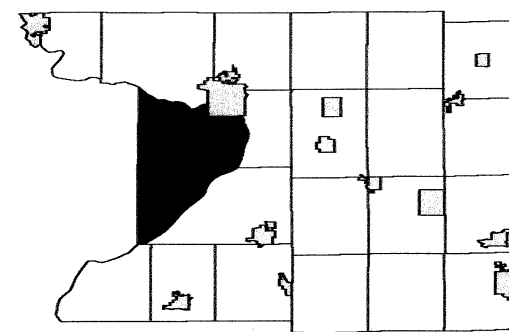


SEE SECTION 17 TOWN OF CALEDONIA

REPLACED
2014

1 inch = 400 feet 1:4,800

SEE SECTION 21 TOWN OF CALEDONIA



February 19, 2009
Columbia County Land Information

SEE SECTION 33 TOWN OF DEKORRA

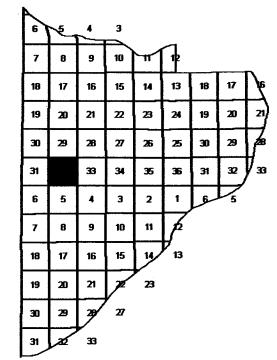
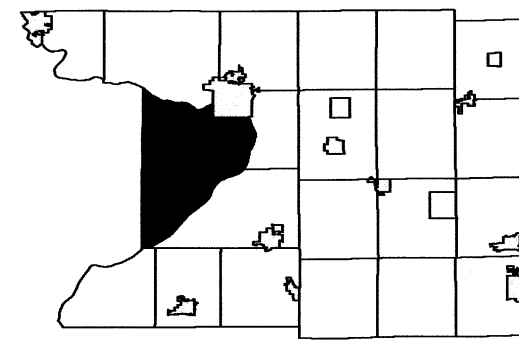
REPLACED
2014

SECTION 28
T11N R8E

TOWN OF CALEDONIA

SECTION 32 T12N R8E

1 inch = 400 feet 1:4,800



SEE SECTION 29 TOWN OF CALEDONIA

SEE SECTION 31 TOWN OF CALEDONIA

SEE SECTION 33 TOWN OF CALEDONIA



SEE SECTION 05 TOWN OF CALEDONIA

REPLACED
2014