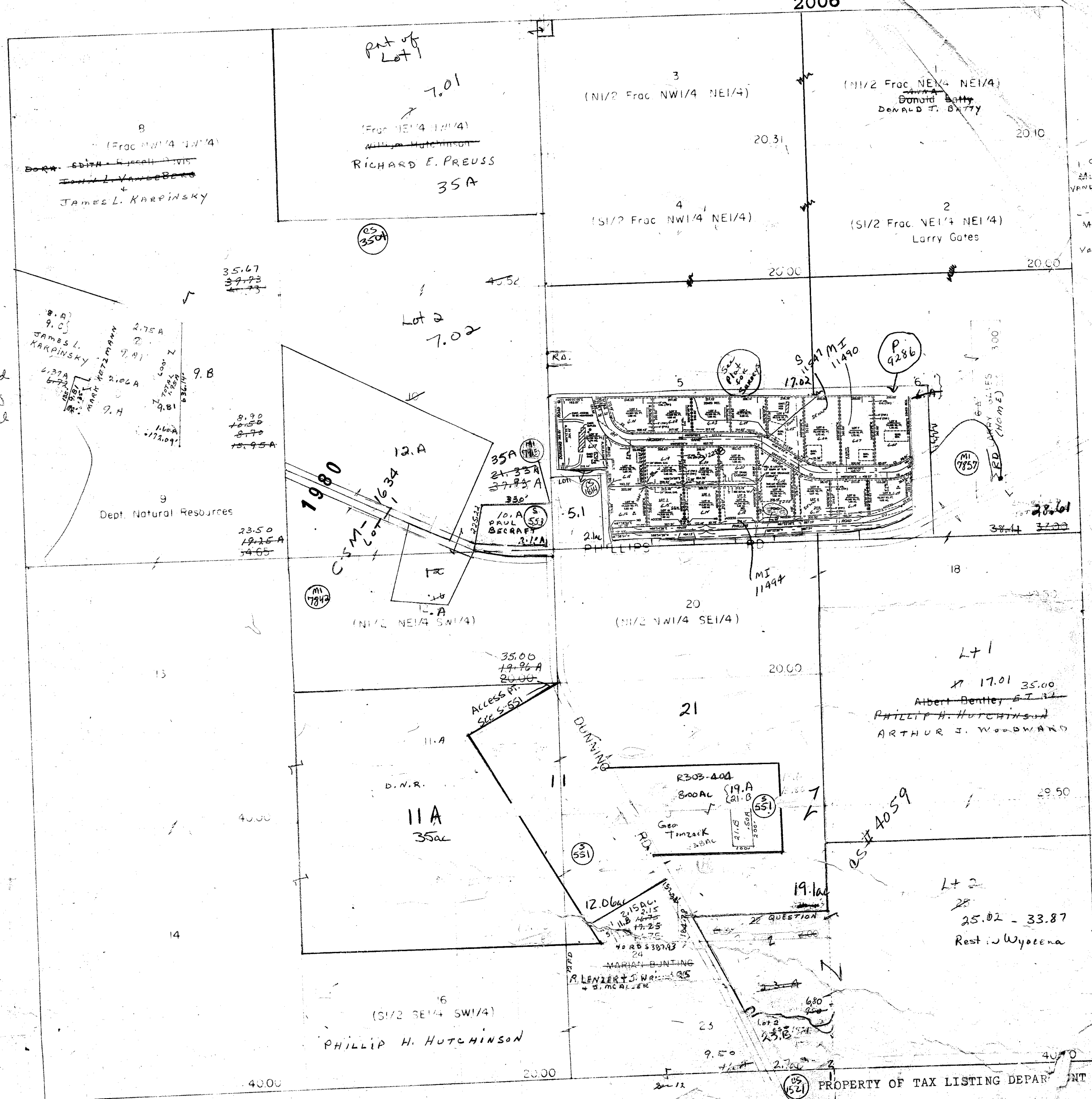
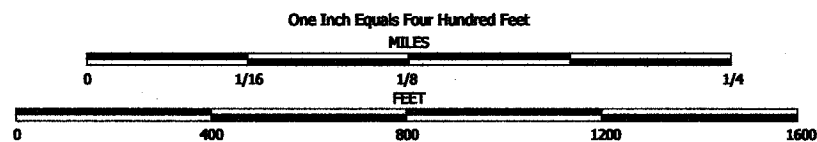


Replaced
2006



See affidavit R 173-32
as to location of #22.
Change it should be
in your case W. and.
R 173-32 R 174-204



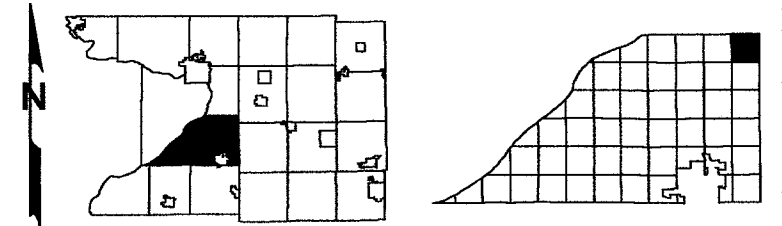
NOTE: This map was prepared for assessment use in accordance with the Wis. St. Stat. Chap. 70.09. All information contained herein is advisory only. Map accuracy is limited to the quality of data obtained from other Public Records. This map is not intended to be a substitute for an actual field survey. Public Land Survey Base is derived from U.S.G.S Topographic maps unless otherwise noted. Other sources of the Land Base may be actual survey data. Base map data is from the April 1995 County Digital Orthophotos and/or U.S.G.S. 1:24,000 scale Topographic series. The user is responsible for the improper use of the data contained herein.

Created by The Columbia County Land Information Office -GIS Section. JPB.
January 2006.

TAX PARCEL MAP

TOWN of DEKORRA

TOWN 11 NORTH RANGE 9 EAST
COLUMBIA COUNTY, WISCONSIN



Replaced
2007



- SEE SECTION 2 -

- SEE SECTION 12 -

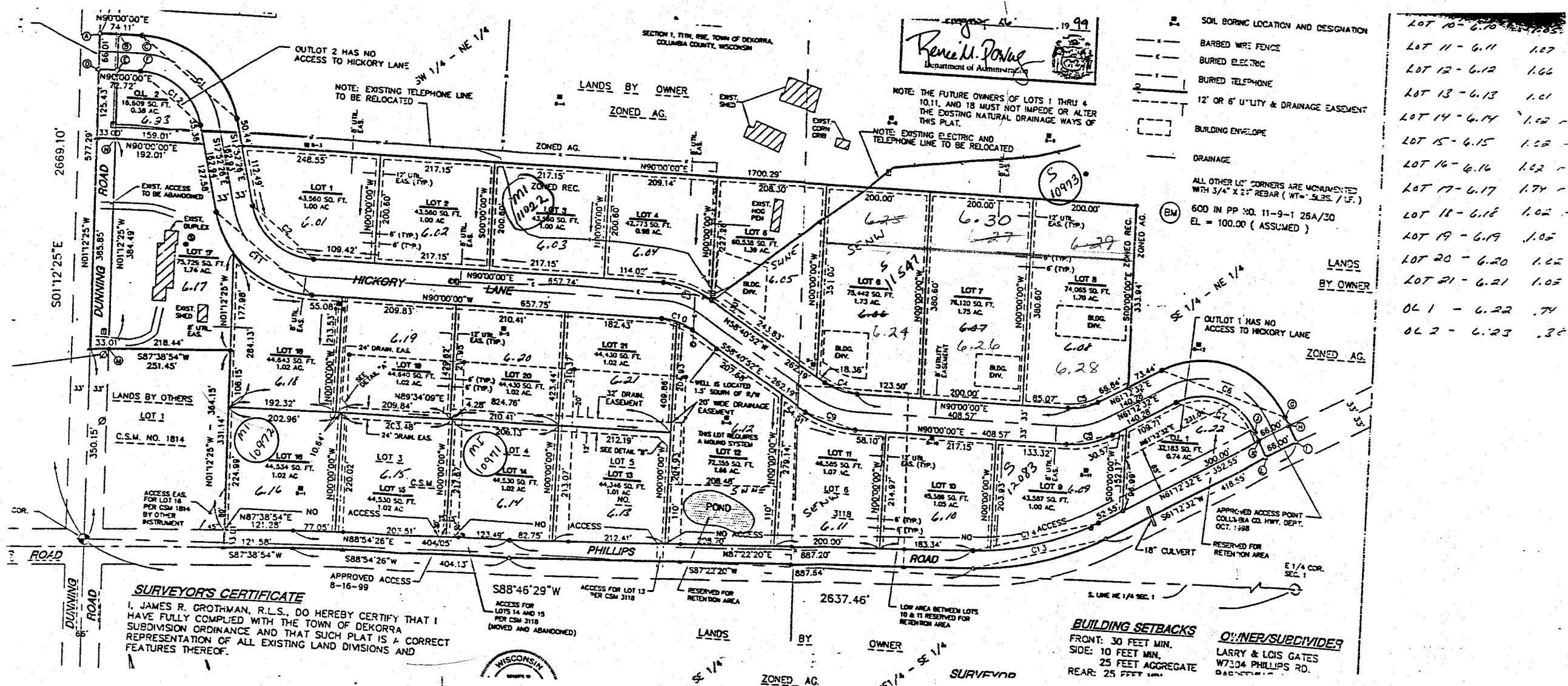
SURVEY INDEX

PLAT NAME	PLAT NUMBER
HICKORY OAK ESTATES	S 9286

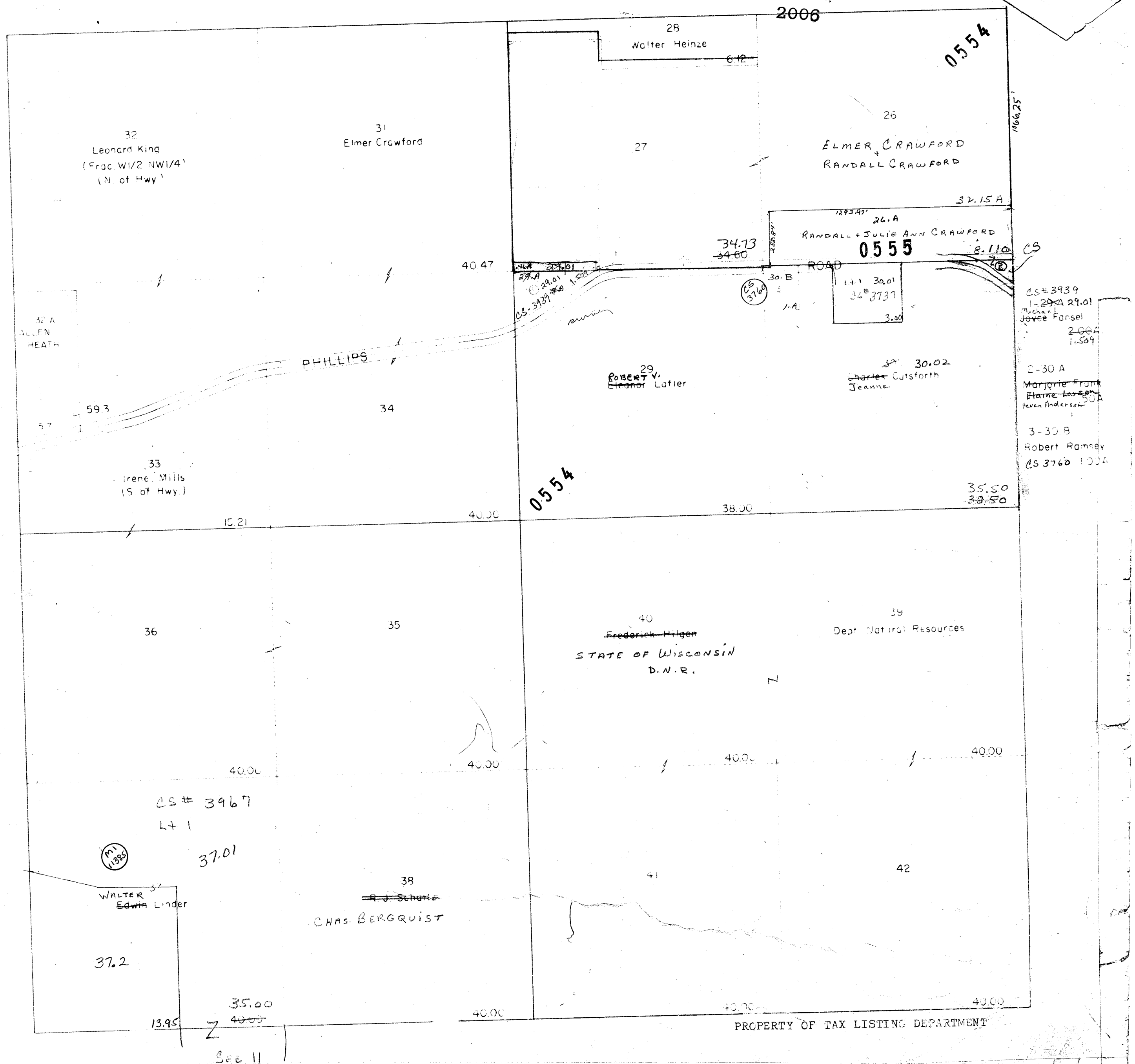
Replaced
2007

-SECTION 1-

Replaced
2006

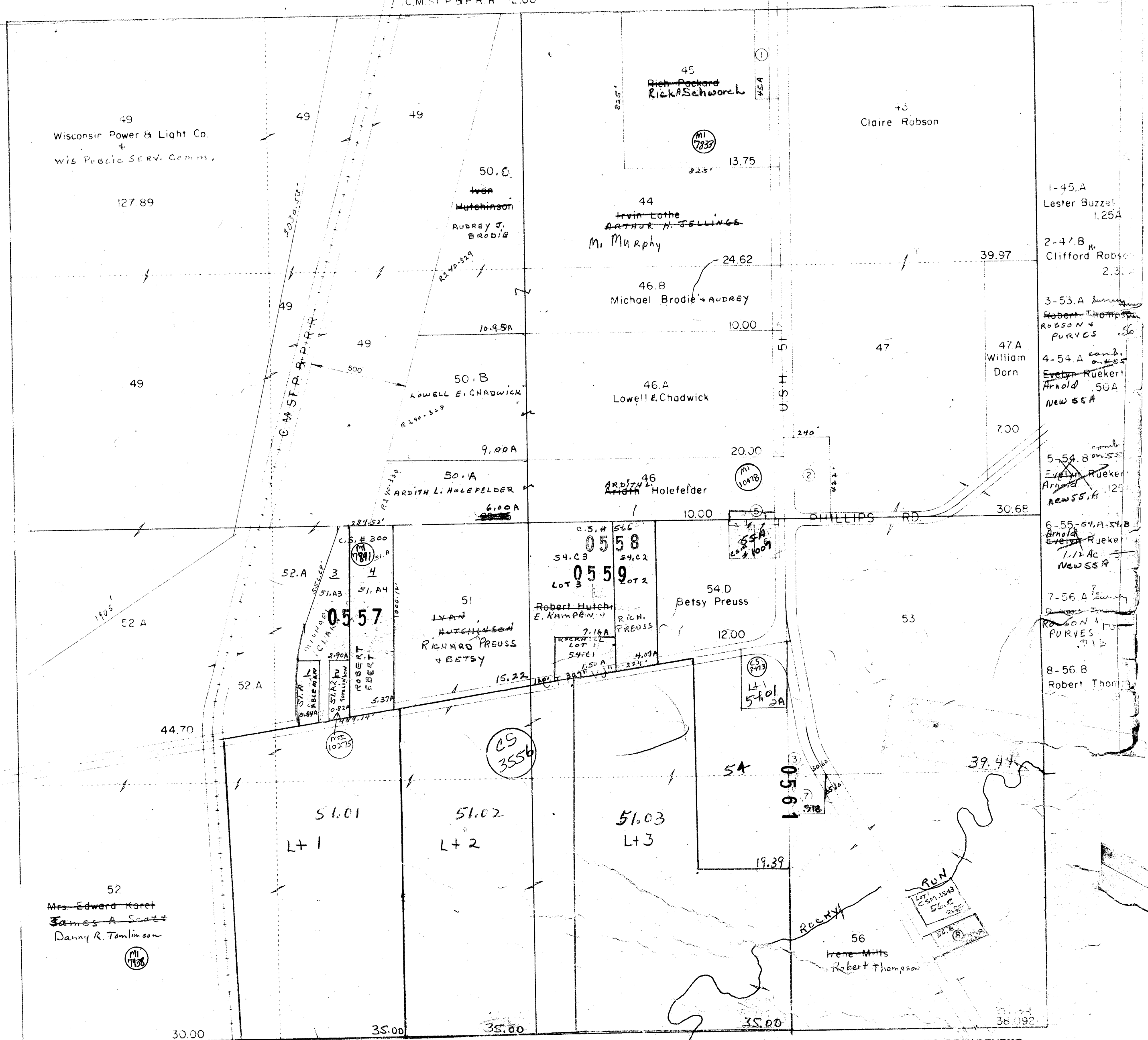


Replaced
2006



Replaced
2006

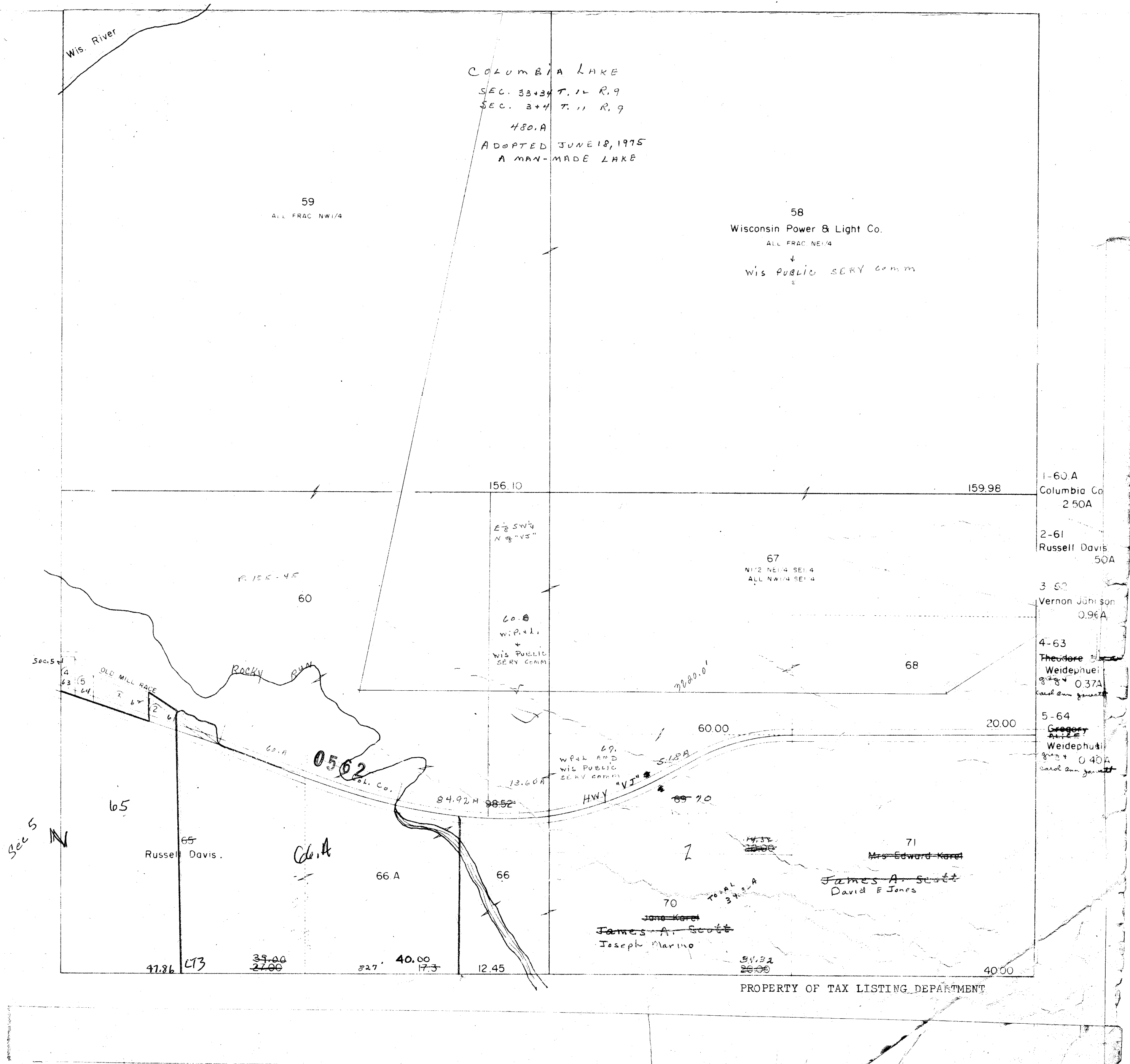
57
C.M. ST P & P R.R 12.00



PROPERTY OF TAX LISTING DEPARTMENT

DEKORRA
SECTION 4 TIIN R9E

Replaced
2006



DEKORRA
SECTION 5 TIIN R9E

Replaced
2006

TOWN OF CALEDONIA

L. WISCONSIN

on #75 & 75.A
at same time go to
water edge

1-76
Frank H. H. 25A
DAVID L. FULLER

2-77.A
Wisconsin Power &
Light Co. 0.30A
+ Wisconsin Power &
Light Co. 0.30A

3-80
Lawrence Martin
3.00A
+ Wisconsin Power &
Light Co. 0.30A

4- Russell Davis - 2.00A

72.
Gov't. Lot 1
Wisconsin Power &
Light Co.

73
Gov't. Lot 2
W.P.L.
+ WIS PUBLIC SERV
comm

79.B
Gov't. Lot 3
W.P.L. Co.
+ WIS PUBLIC SERV
comm

0565

0564

TOTAL #72
23.25A

PINE STREET

HIGHLAND STREET

MERCER STREET

VINE STREET

PUBLIC SQUARE

WINNEBAGO STREET

See Sheet A
10

77.B
FAY
Kilmer
Meredith
3.50A

77
Mrs. Theresa Burton
MATHEAS P. + MATHEAS J.
SAGART

5 LN
T LOTS 3+4
12.89A
14.50
3.45

0572

82

83
Gordon Stewart
STEWART ROBERT S.
HENES
Robert E. Nehls Jr.

ELMER Haupt

PRT TAX NO 86

PROPERTY OF TAX LISTING DEPARTMENT

10-70-78
77 should be
14.50A instead
of 3.45
77 & 82 together
amount 78.60A
77 & 82
77 & 82
77 & 82

932919 was taken
from the
10-70-78
77 & 82
77 & 82
77 & 82

One Inch Equals Four Hundred Feet

0 1/16 1/8 1/4
0 400 800 1200 1600
FEET

NOTE: This map was prepared for assessment use in accordance with the Wis. St. Stat. Chap. 70.09. All information contained herein is advisory only. Map accuracy is limited to the quality of data obtained from other Public Records. This map is not intended to be a substitute for an actual field survey. Public Land Survey Base is derived from U.S.G.S. Topographic maps unless otherwise noted. Other sources of the Land Base may be actual survey data. Base map data is from the April 1995 County Digital Orthophotos and/or U.S.G.S. 1:24,000 scale Topographic series. The user is responsible for the improper use of the data contained herein.

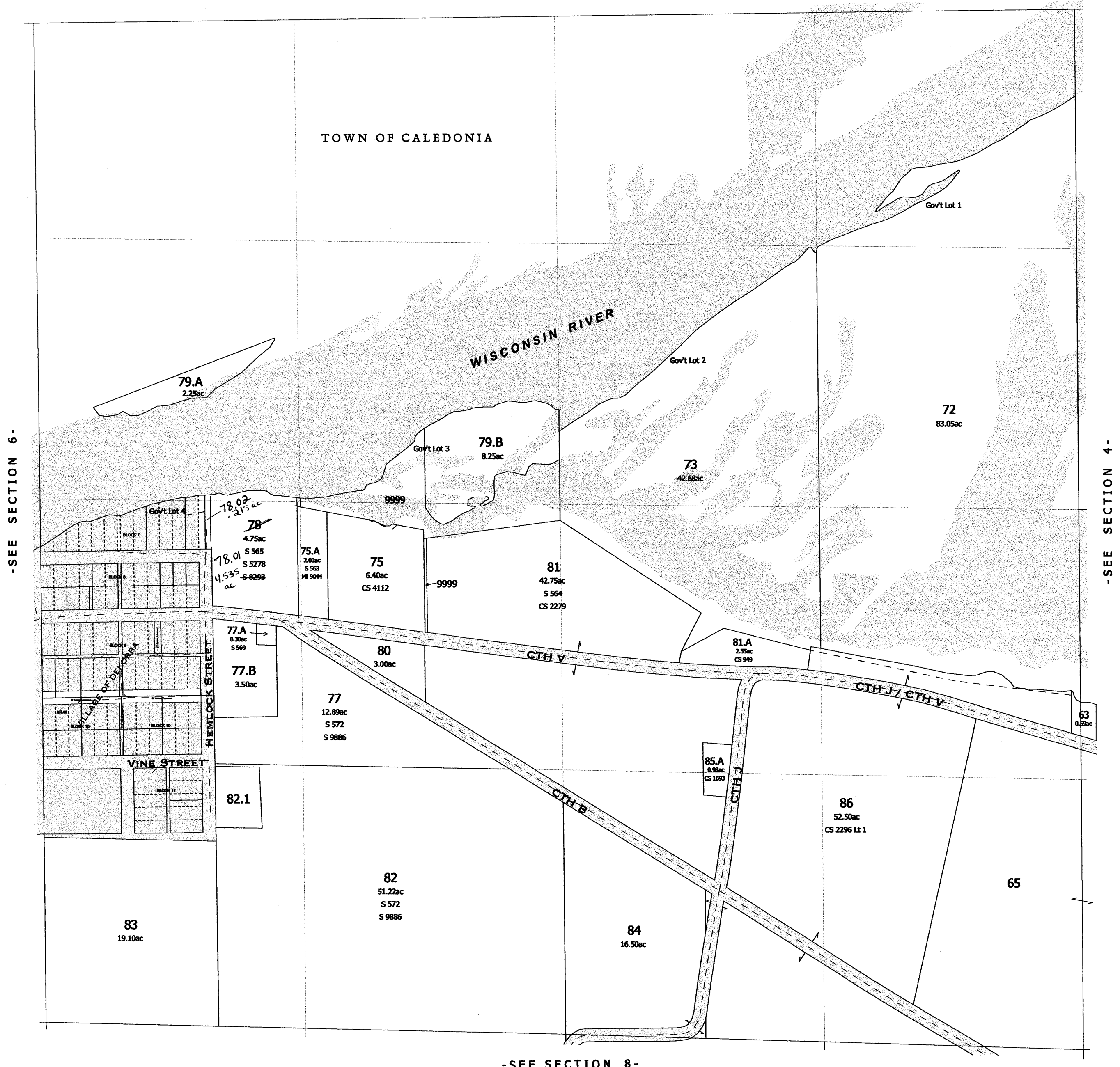
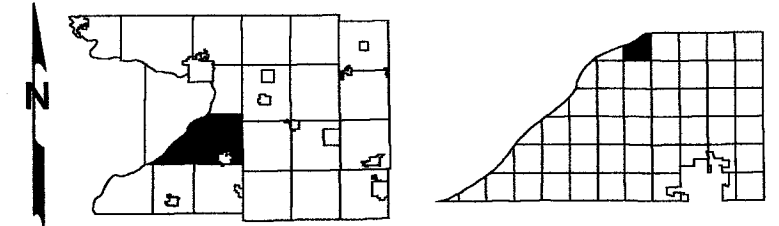
Created by The Columbia County Land Information Office -GIS Section. JPB.
January 2006.

TAX PARCEL MAP

TOWN of DEKORRA

TOWN 11 NORTH RANGE 9 EAST
COLUMBIA COUNTY, WISCONSIN

Replaced
2007



-SEE SECTION 6-

-SEE SECTION 4-

-SEE SECTION 8-

- SEE FOLLOWING PAGE FOR DETAILED MAP OF SUBDIVISIONS AND SMALL PARCELS -

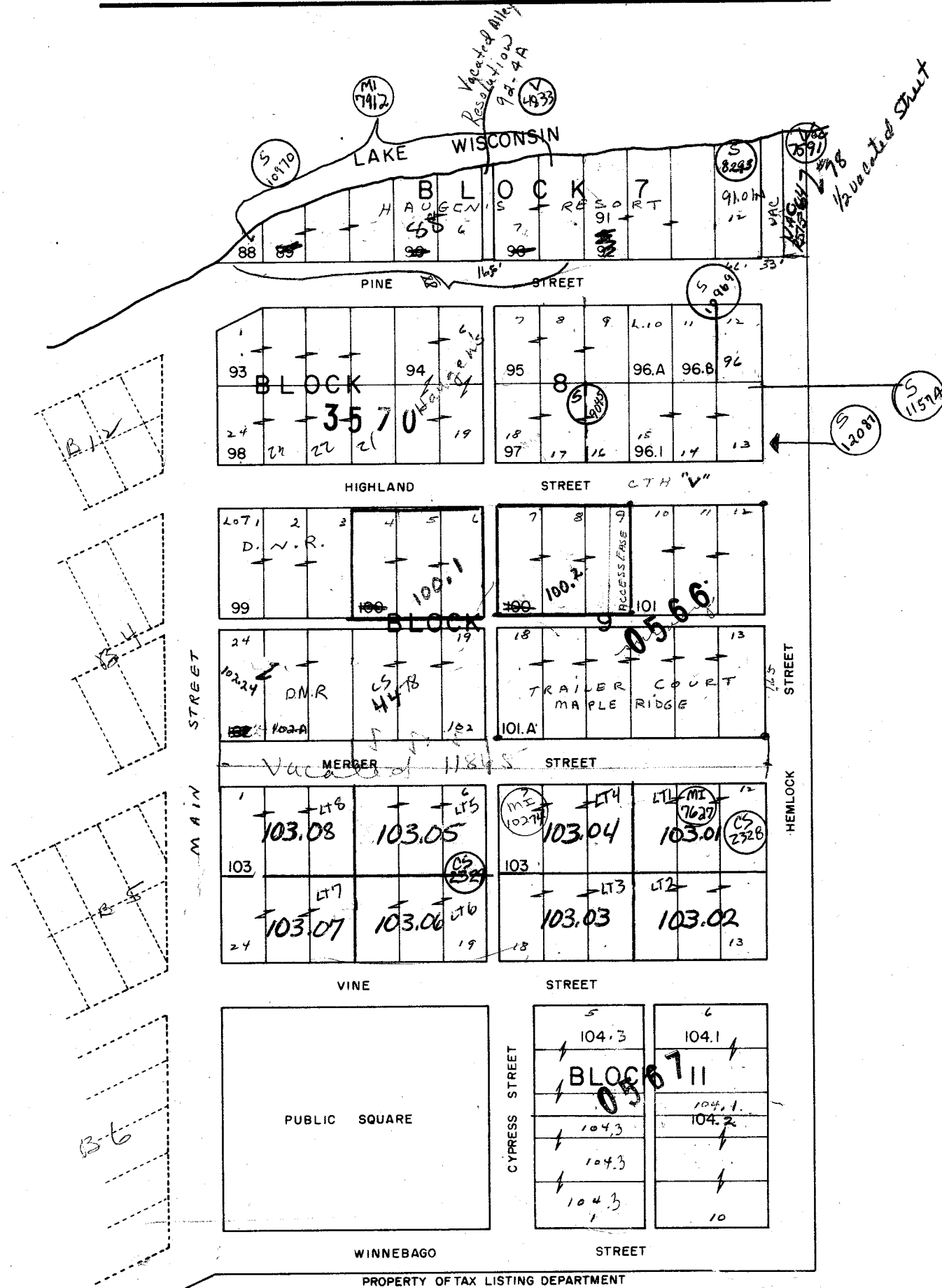
Replaced
2007

-SECTION 5-

DEKORRA
SECTION 5 TIIN R9E

Replaced
2006

VILLAGE OF DEKORRA 0573



DEKORRA SECTION 6 TIIN R9E

SE 1/4

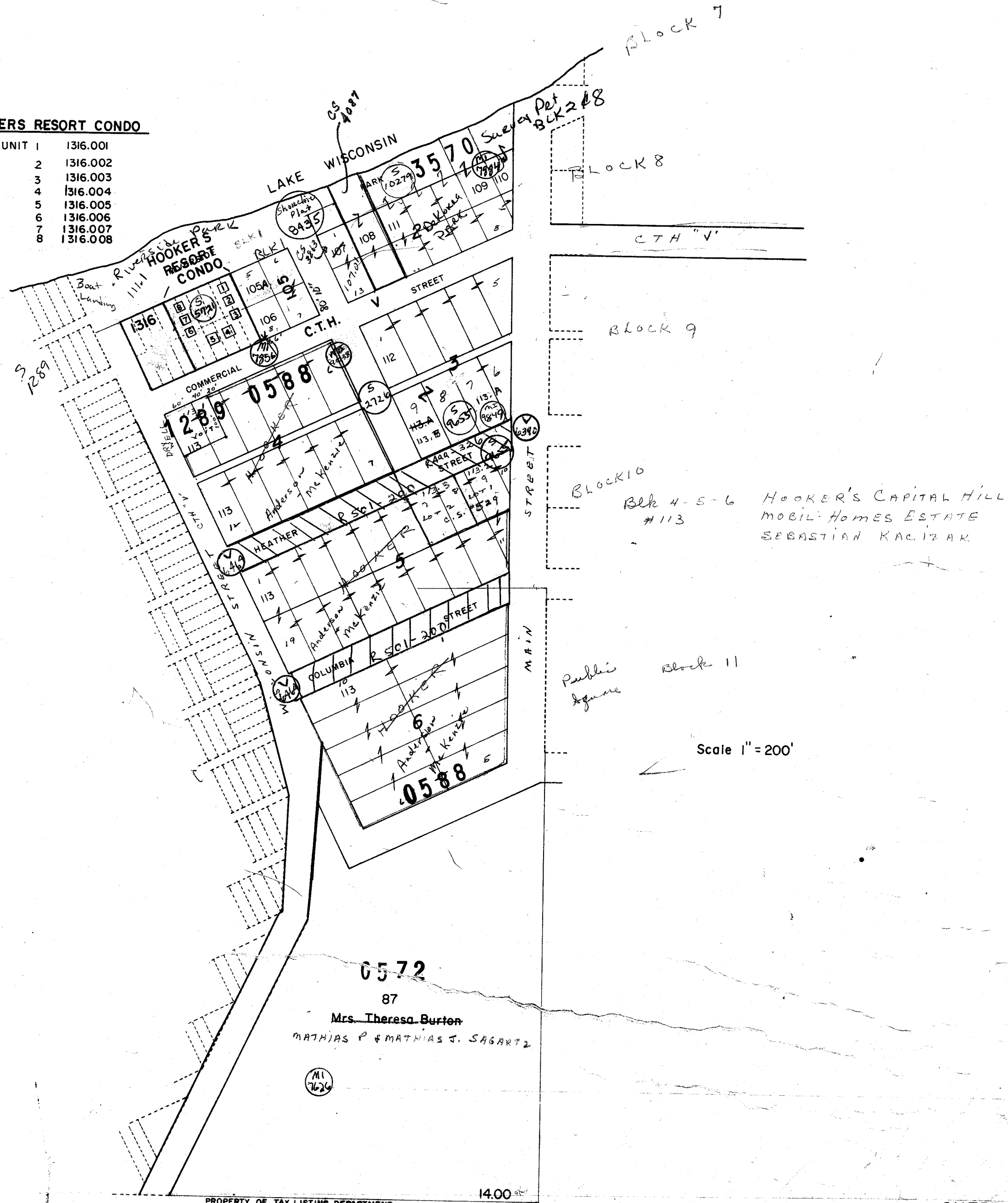
VILLAGE OF DEKORRA ^{Plat} 0573

Replaced
2006

(S 572.1)

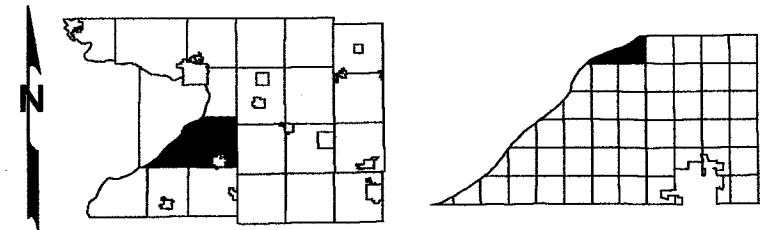
HOOKERS RESORT CONDO

UNIT 1	1316.001
2	1316.002
3	1316.003
4	1316.004
5	1316.005
6	1316.006
7	1316.007
8	1316.008

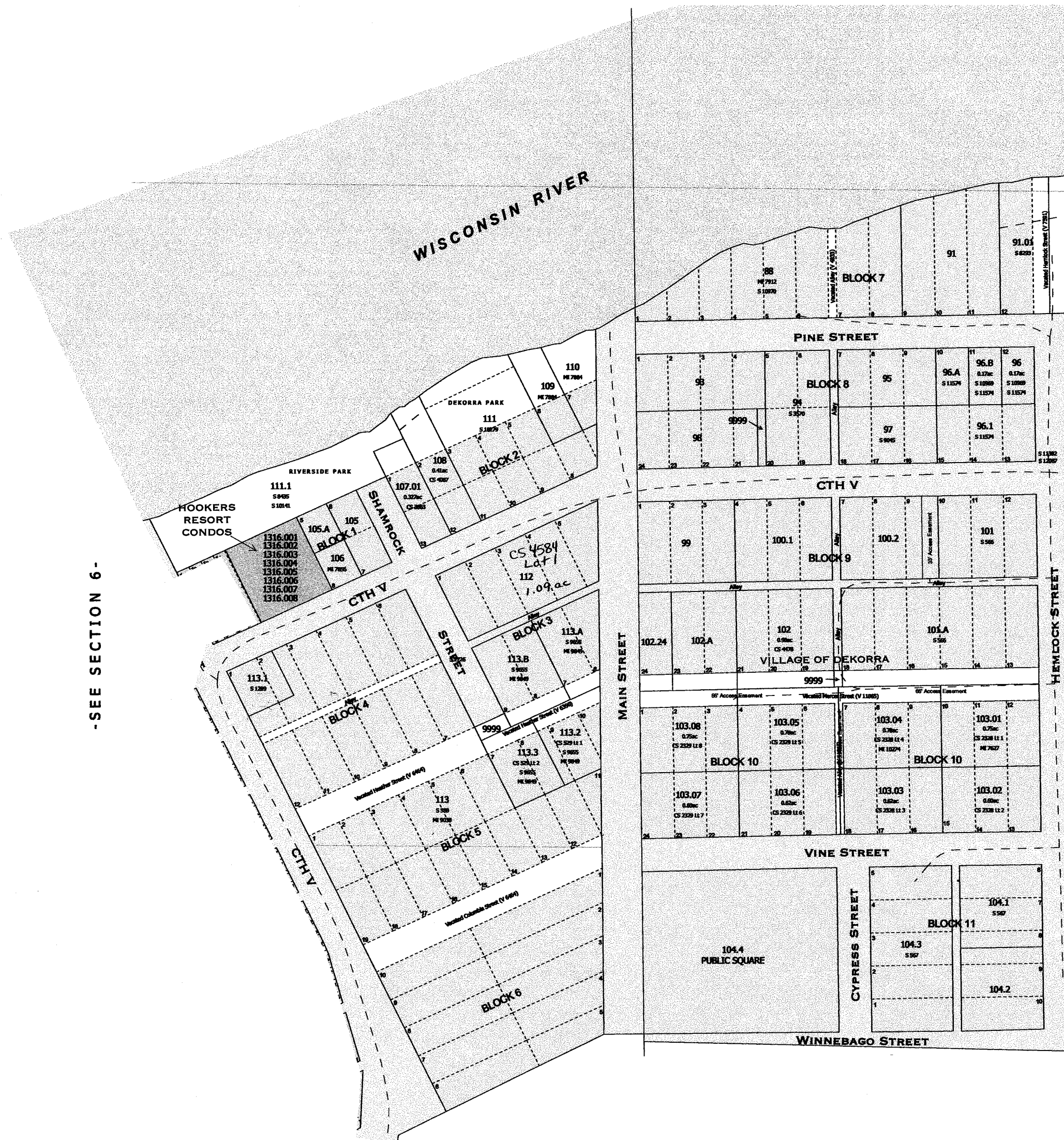


One Inch Equals Two Hundred Feet
0 200 400 600 800
NOTE: This map was prepared for assessment use in accordance with the Wis. St. Stat. Chap. 70.09. All information contained herein is advisory only. Map accuracy is limited to the quality of data obtained from other Public Records. This map is not intended to be a substitute for an actual field survey. Public Land Survey Base is derived from U.S.G.S. Topographic maps unless otherwise noted. Other sources of the Land Base may be actual survey data. Base map data is from the April 1995 County Digital Orthophotos and/or U.S.G.S. 1:24,000 scale Topographic series. The user is responsible for the improper use of the data contained herein.
Created by The Columbia County Land Information Office -GIS Section. JPB.
January 2006.

TAX PARCEL MAP
TOWN of DEKORRA
TOWN 11 NORTH RANGE 9 EAST
COLUMBIA COUNTY, WISCONSIN



Replaced
2007



-SEE SECTION 6-

-SEE SECTION 5-

-SEE SECTION 6-

-SEE SECTION 5-

SURVEY INDEX	
PLAT NAME	PLAT NUMBER
VILLAGE OF DEKORRA	S 573
HOOKEERS RESORT CONDOS (AMENDED)	S 5721

Replaced
2007

-VILLAGE OF DEKORRA-
-HOOKEERS RESORT CONDOMINIUMS-
-OTHER SMALL PARCELS-

DEKORRA
SECTION 6 TIIN R9E

Replaced
2006

Lot size 25X100

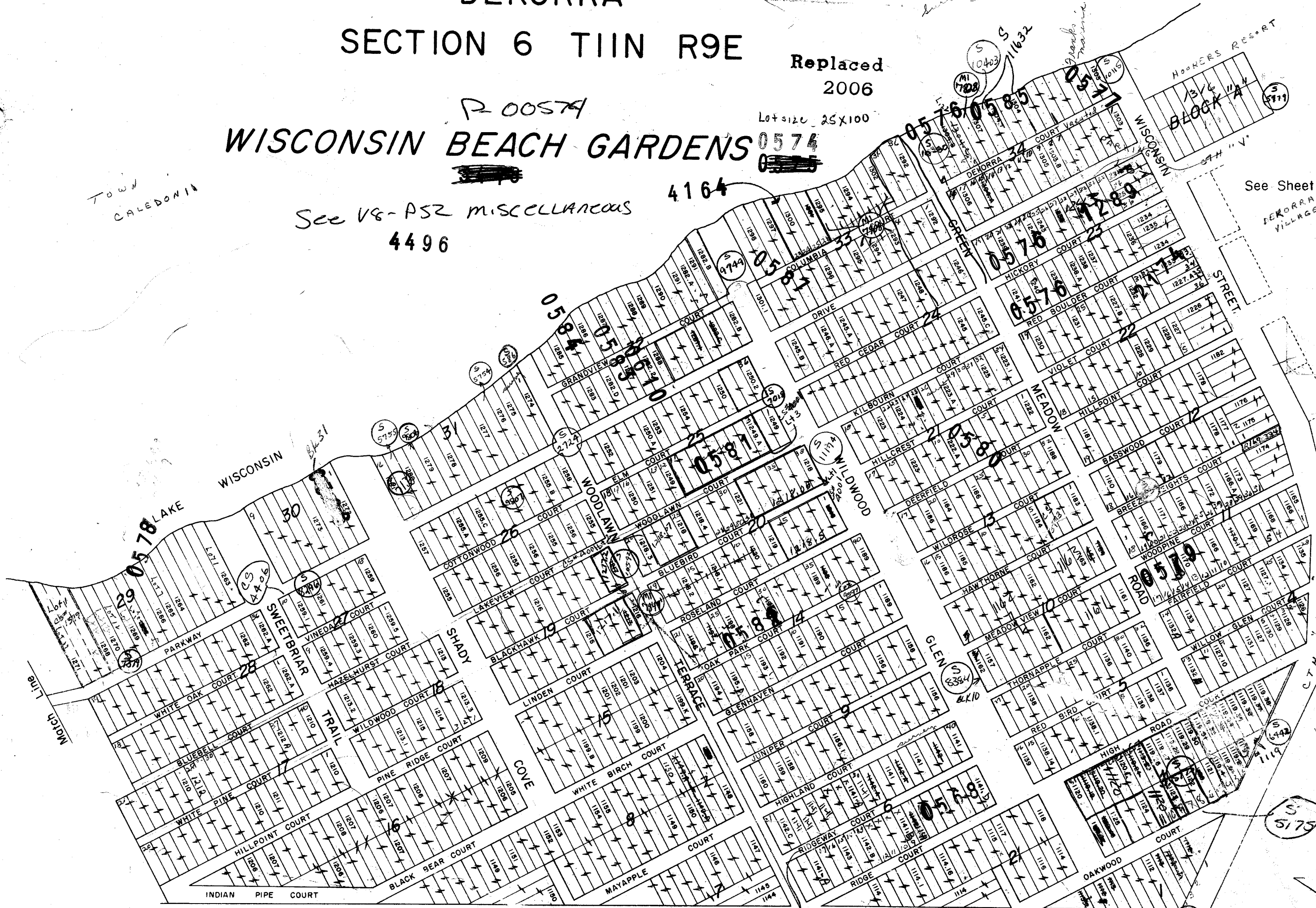
P 00574
WISCONSIN BEACH GARDENS 0574

TOWN
CALEDONIA

See V&P52 MISCELLANEOUS
4496

4164

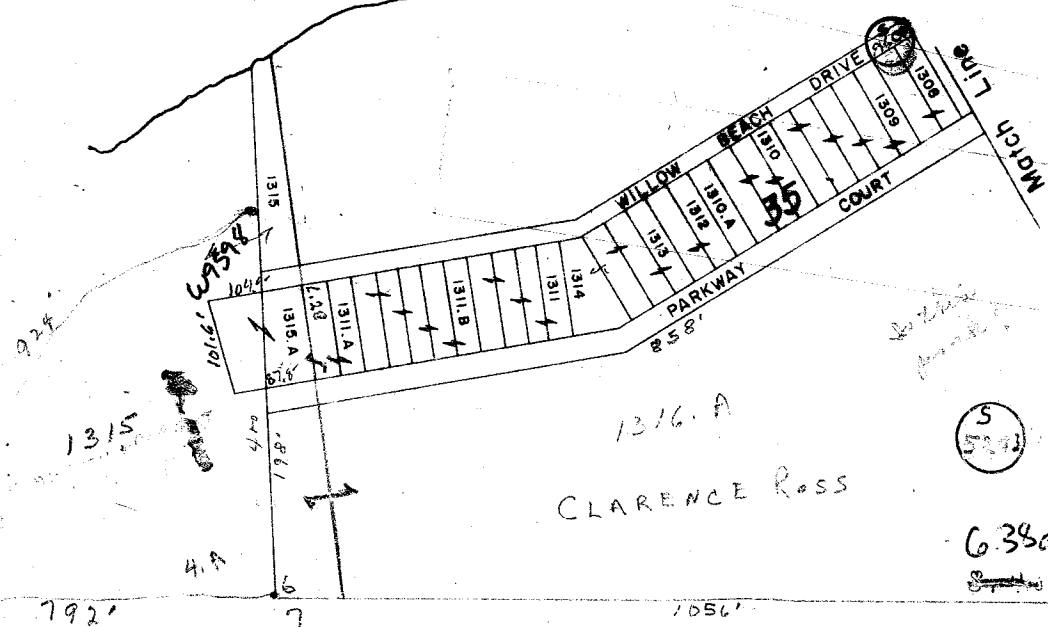
See Sheet B
DEKORRA
VILLAGE



PROPERTY OF TAX LISTING DEPARTMENT

Scale 1" = 200'

Survey Ref. 32



SHEET

2

One Inch Equals Two Hundred Feet

0 200 400 600 800

FEET

NOTE: This map was prepared for assessment use in accordance with the Wis. St. Stat. Chap. 70.09. All information contained herein is advisory only. Map accuracy is limited to the quality of data obtained from other Public Records. This map is not intended to be a substitute for an actual field survey. Public Land Survey Base is derived from U.S.G.S. Topographic maps unless otherwise noted. Other sources of the Land Base may be actual survey data. Base map data is from the April 1995 County Digital Orthophoto and/or U.S.G.S. 1:24,000 scale Topographic series. The user is responsible for the improper use of the data contained herein.

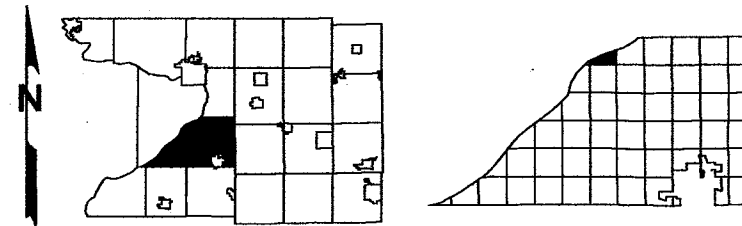
Created by The Columbia County Land Information Office -GIS Section. JPB.
January 2006.

TAX PARCEL MAP

TOWN of DEKORRA

TOWN 11 NORTH RANGE 9 EAST
COLUMBIA COUNTY, WISCONSIN

Replaced
2007

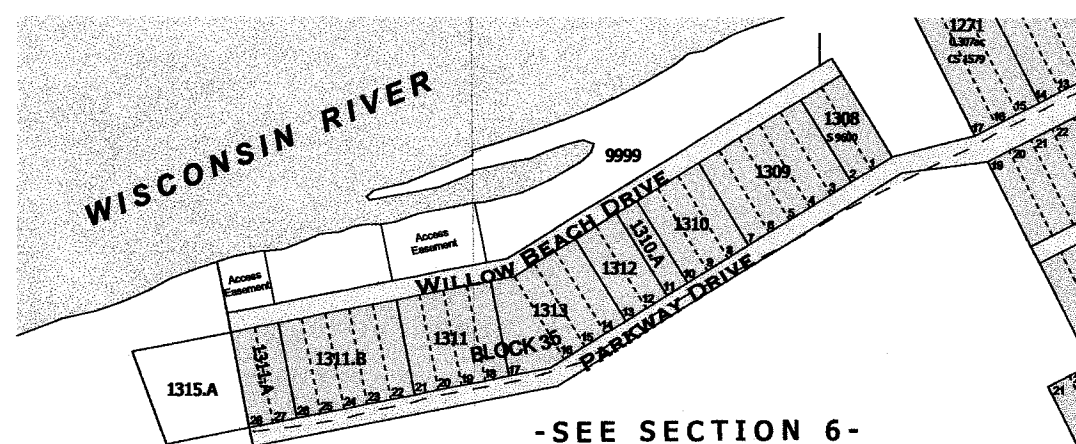


BEACH GARDENS
CONTINUED BELOW

-SEE SECTION 6-

-SEE SECTION 6-

-SEE SECTION 6-



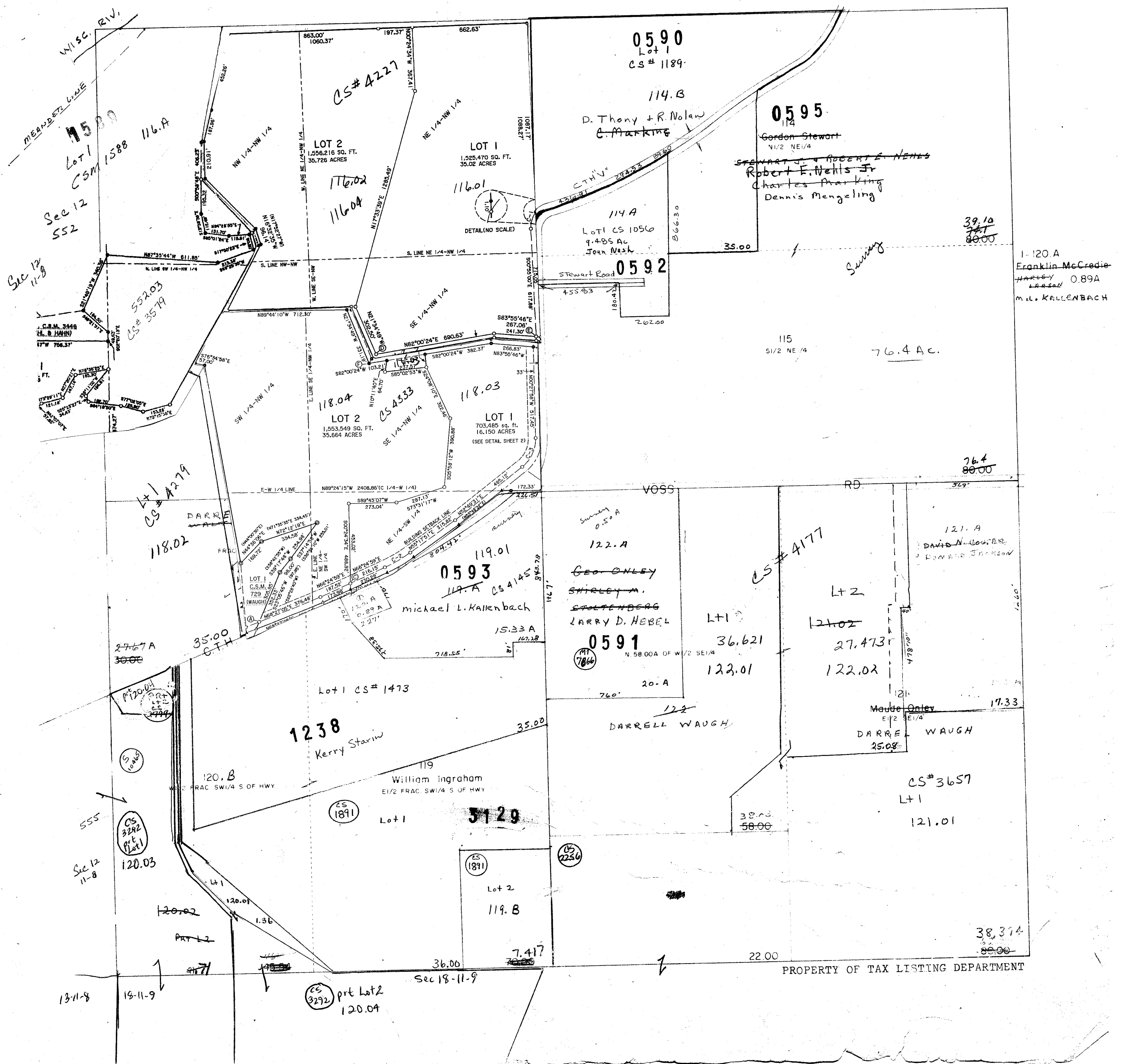
-SEE SECTION 6-

SURVEY INDEX	
PLAT NAME	PLAT NUMBER
WISCONSIN BEACH GARDENS	P 574

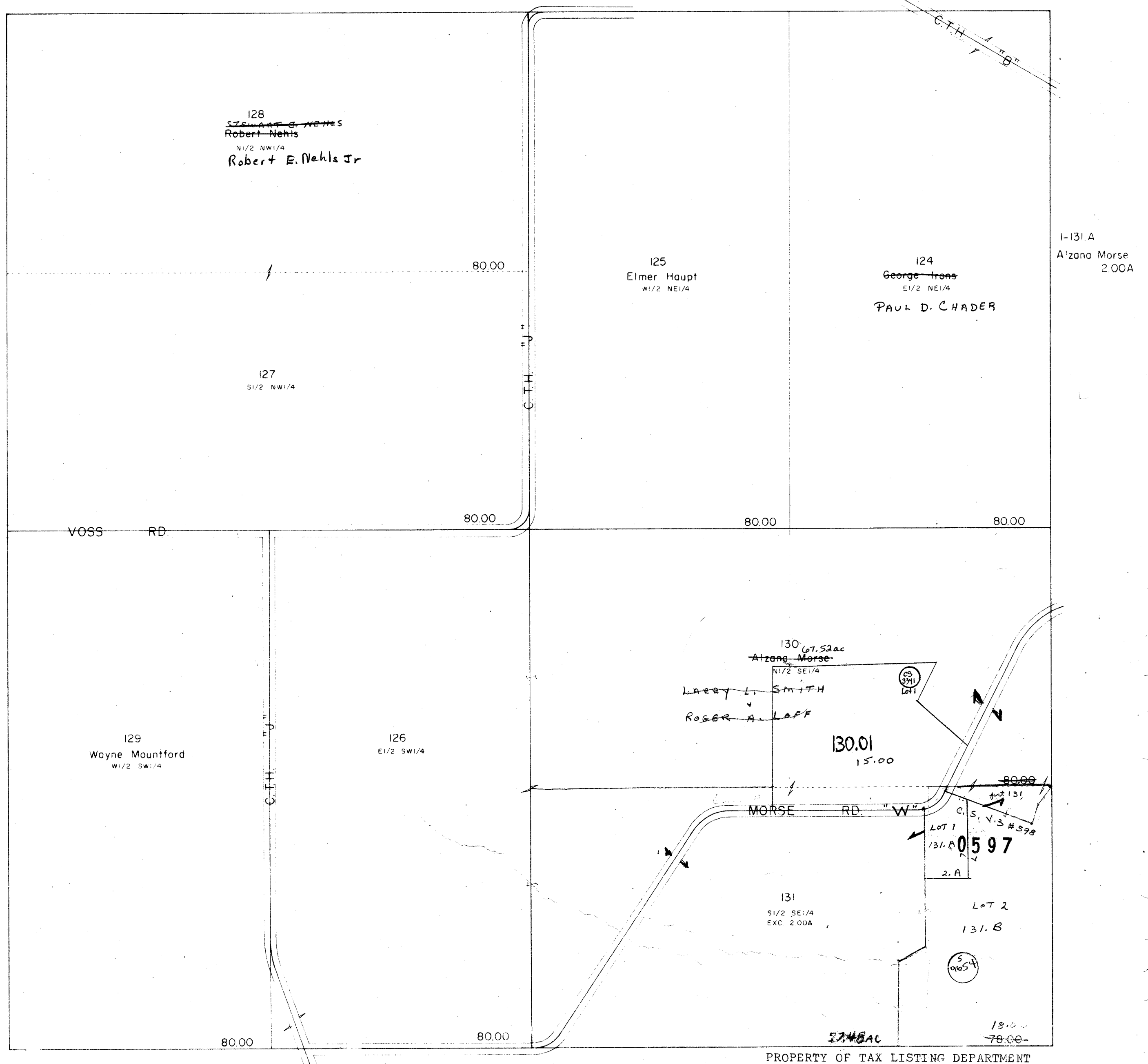
-WISCONSIN BEACH GARDENS-

Replaced
2007

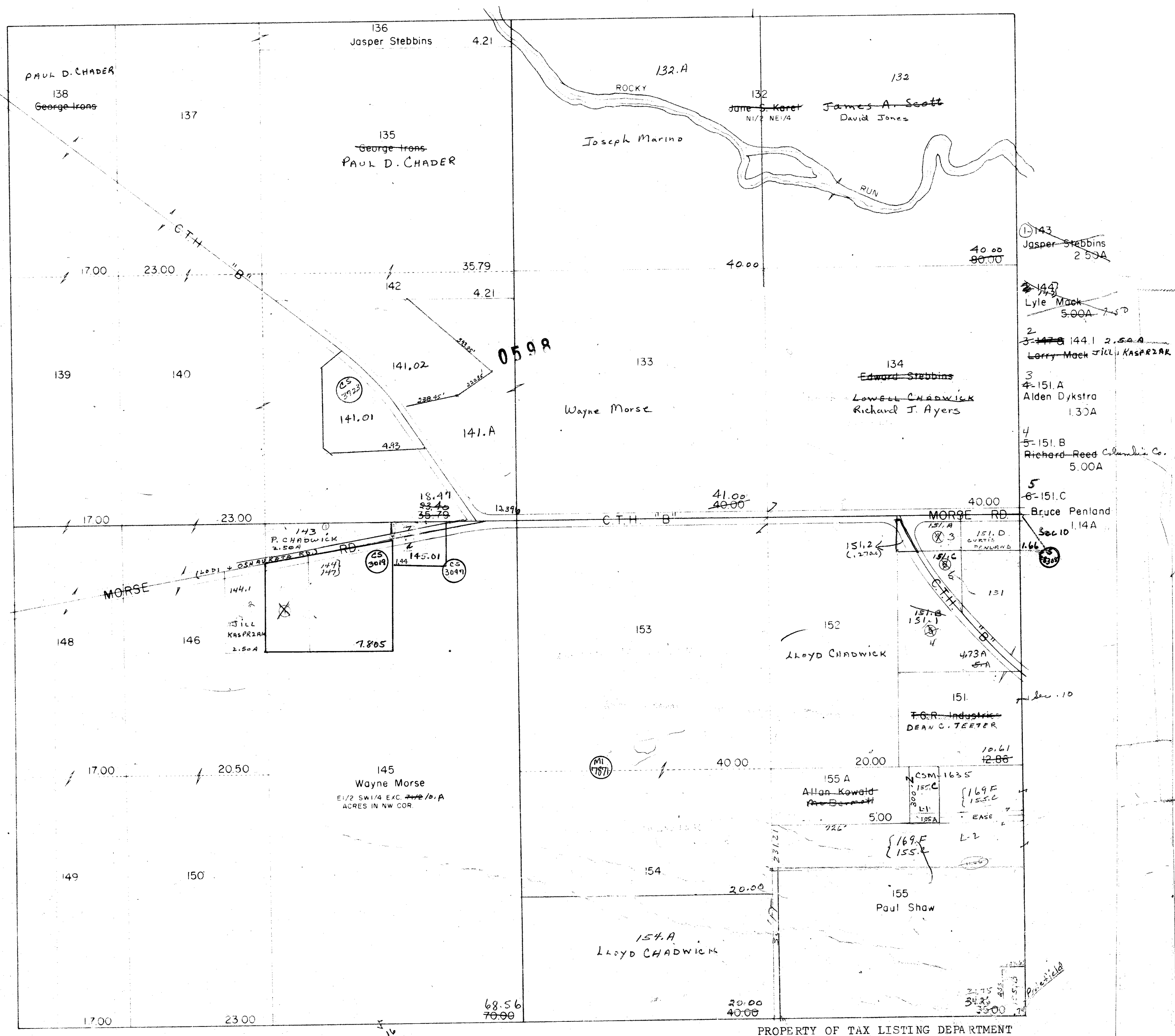
Replaced
2006

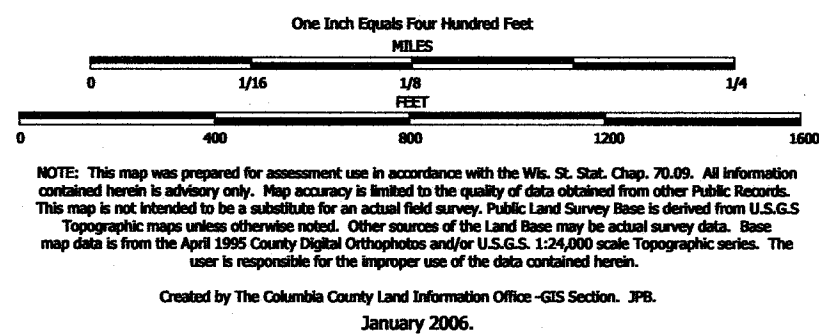


Replaced
2006



Replaced
2006

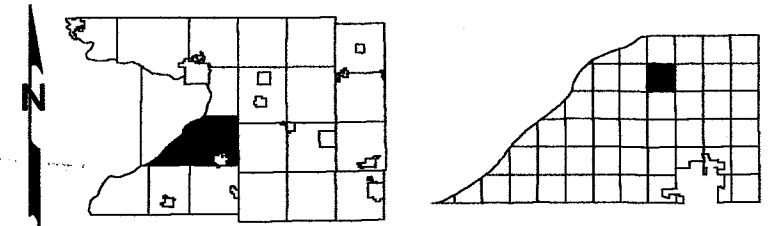




TAX PARCEL MAP

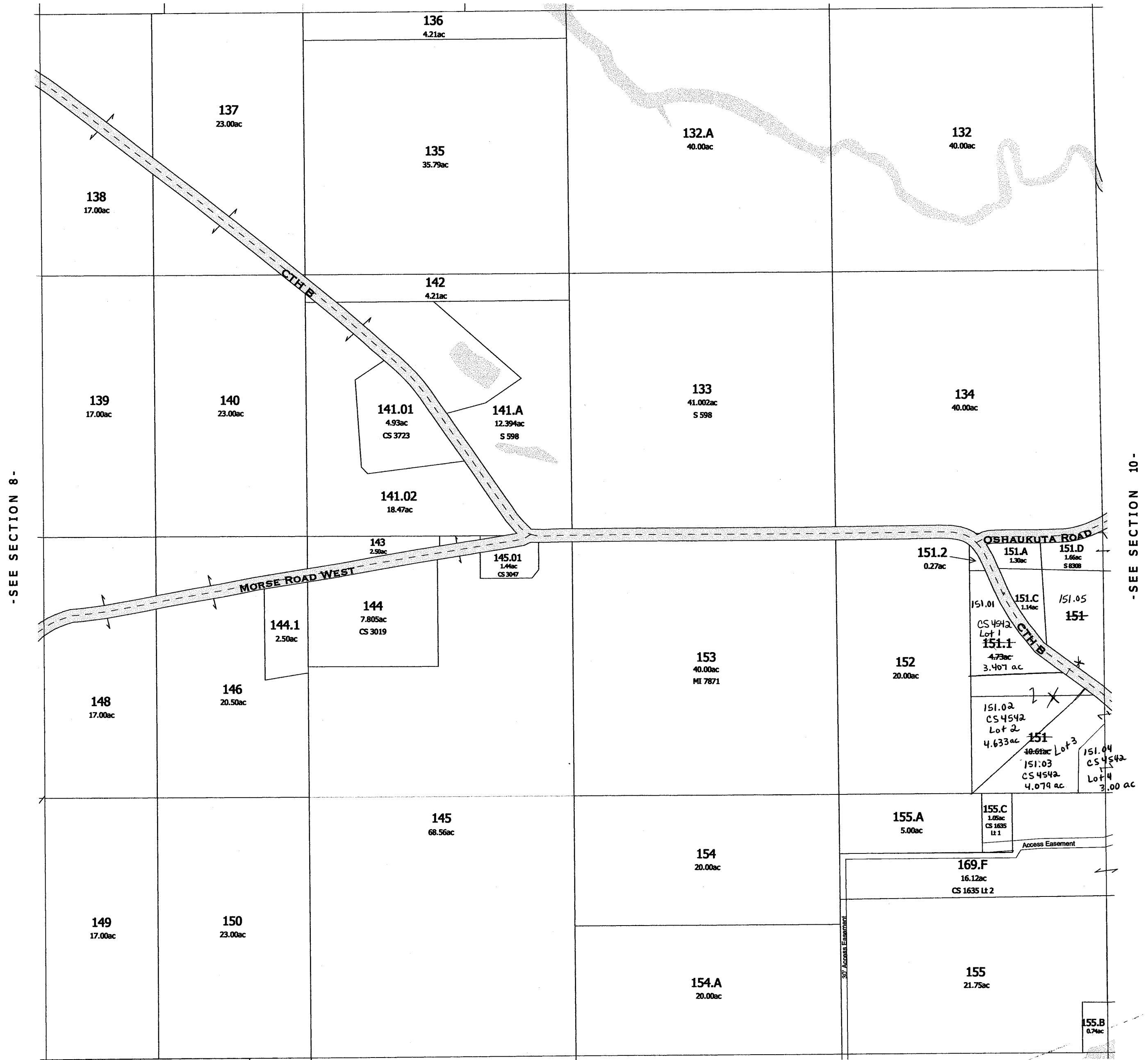
TOWN of DEKORRA

TOWN 11 NORTH RANGE 9 EAST
COLUMBIA COUNTY, WISCONSIN



Replaced
2007

-SEE SECTION 9-



-SEE SECTION 16-

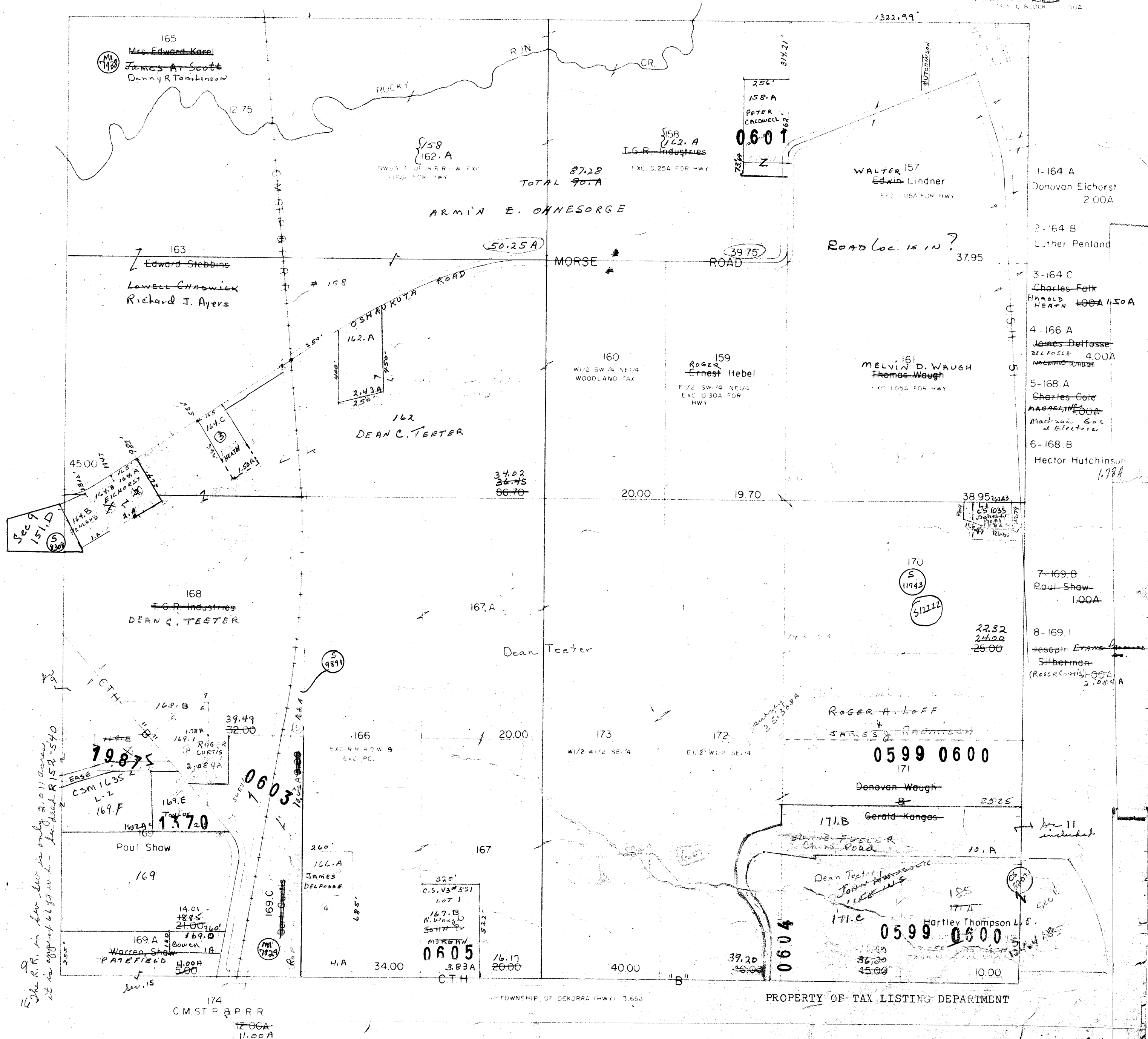
Replaced
2007

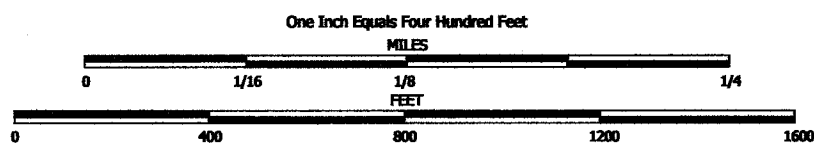
-SECTION 9-

Replaced

2006

Thompson - Robert





NOTE: This map was prepared for assessment use in accordance with the Wis. St. Stat. Chap. 70.09. All information contained herein is advisory only. Map accuracy is limited to the quality of data obtained from other Public Records. This map is not intended to be a substitute for an actual field survey. Public Land Survey Data is derived from U.S.G.S. Topographic maps unless otherwise noted. Other sources of the Land Base may be actual survey data. Base map data is from the April 1995 County Digital Orthophotos and/or U.S.G.S. 1:24,000 scale Topographic series. The user is responsible for the improper use of the data contained herein.

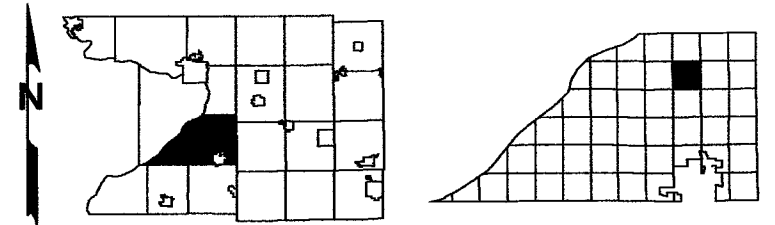
Created by The Columbia County Land Information Office -GIS Section. JPB.
January 2006.

TAX PARCEL MAP

TOWN of DEKORRA

TOWN 11 NORTH RANGE 9 EAST
COLUMBIA COUNTY, WISCONSIN

Replaced
2007



-SEE SECTION 3-



-SEE SECTION 9-

-SEE SECTION 11-

-SEE SECTION 15-

SURVEY INDEX

PLAT NAME	PLAT NUMBER
VILLAGE OF OSHAUKUTA	ROD 94F

Replaced
2007

-SECTION 10-

7600

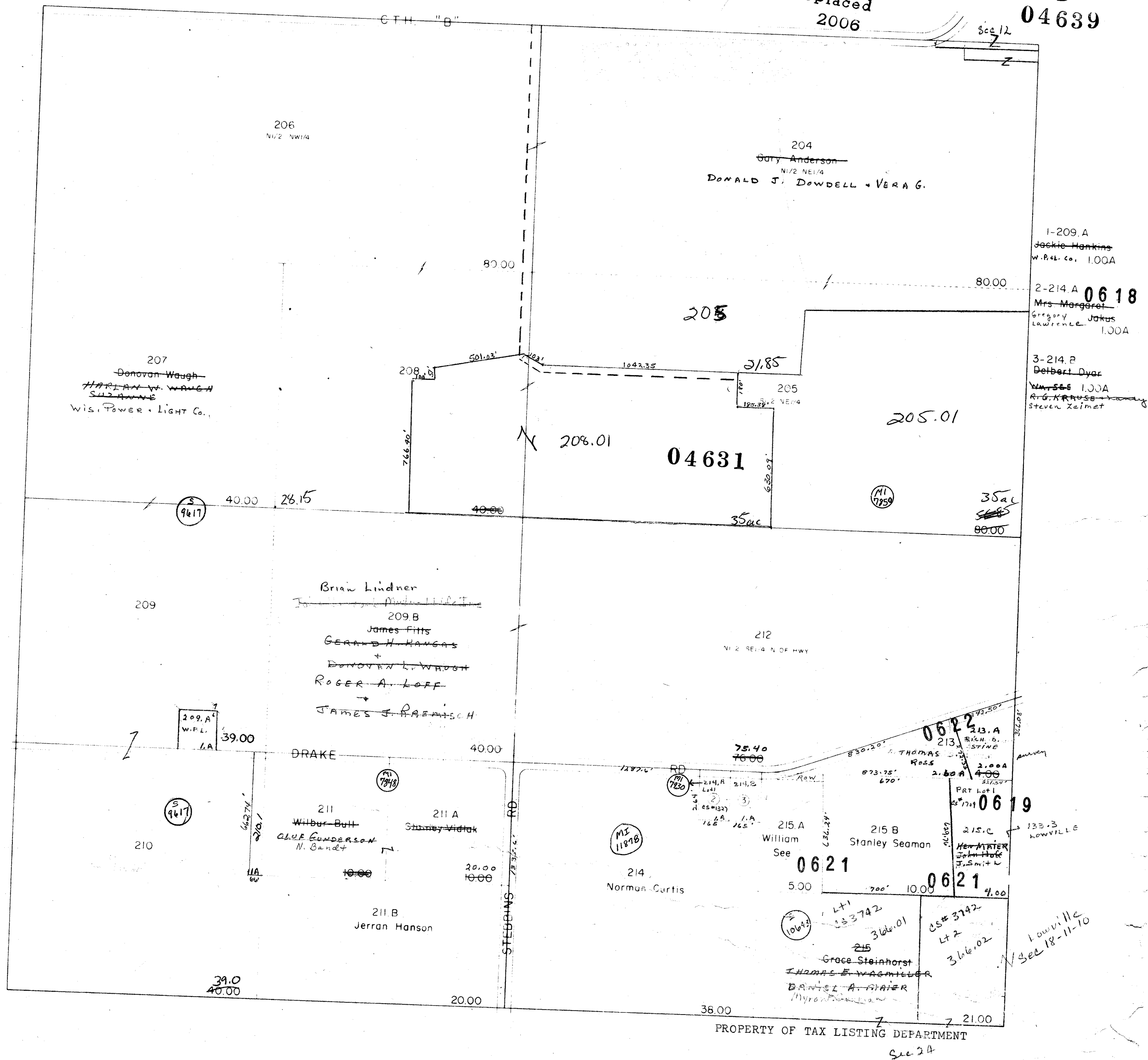


Replaced
2006

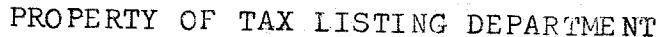


1005

04639 S

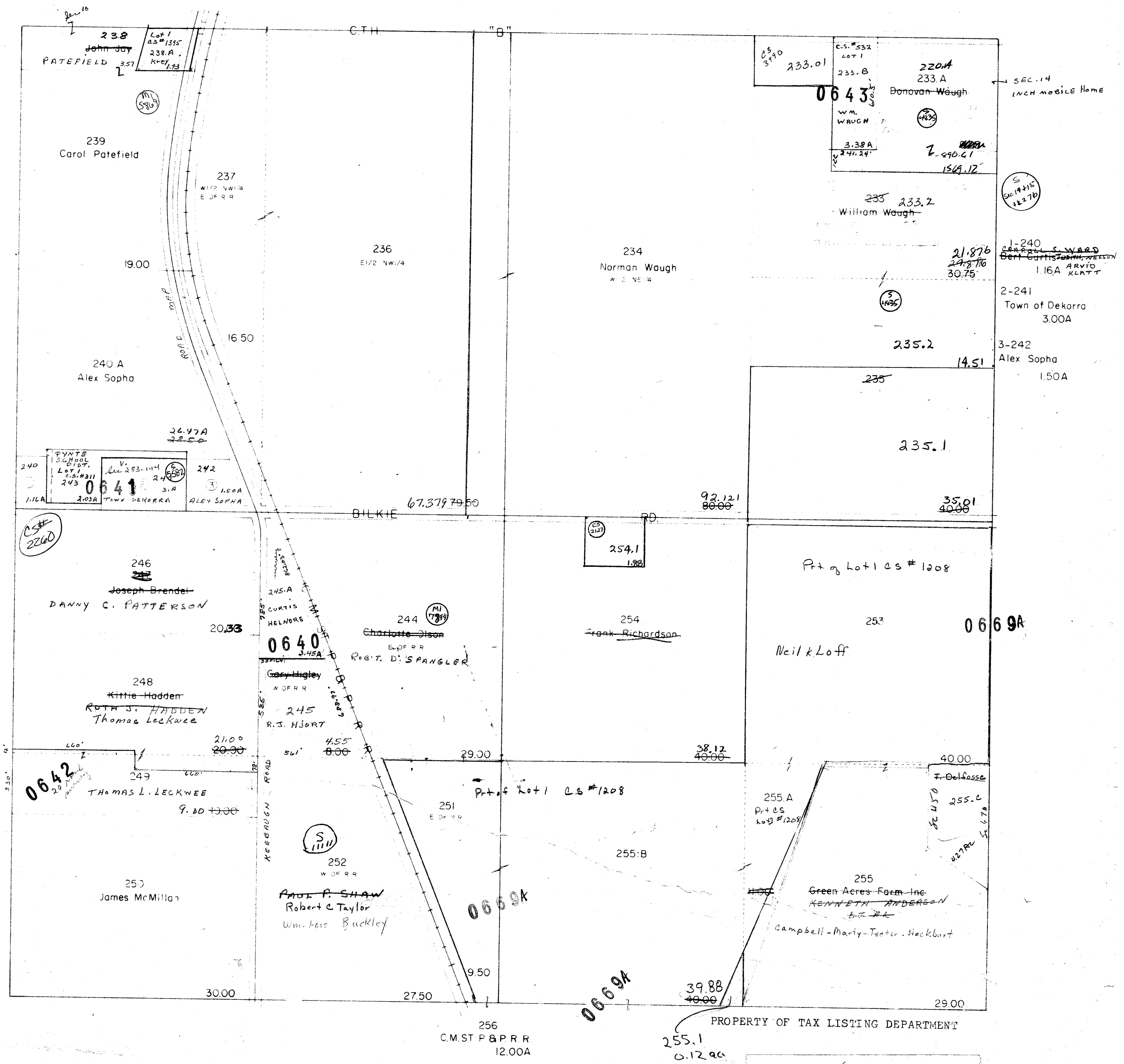


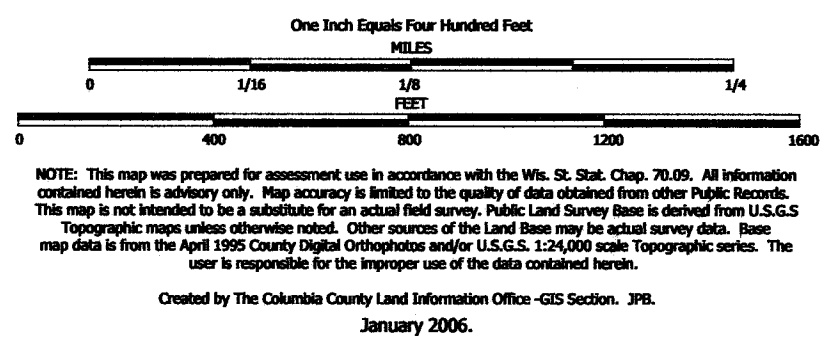
Replaced
2006



DEKORRA
SECTION 15 TIIN R9E

Replaced
2006

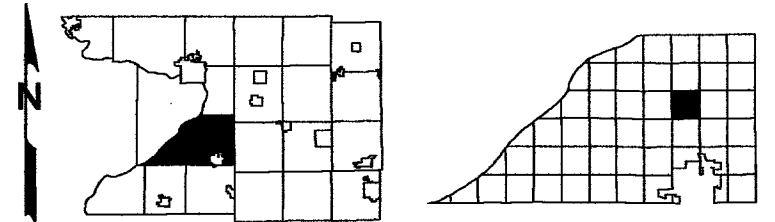




TAX PARCEL MAP

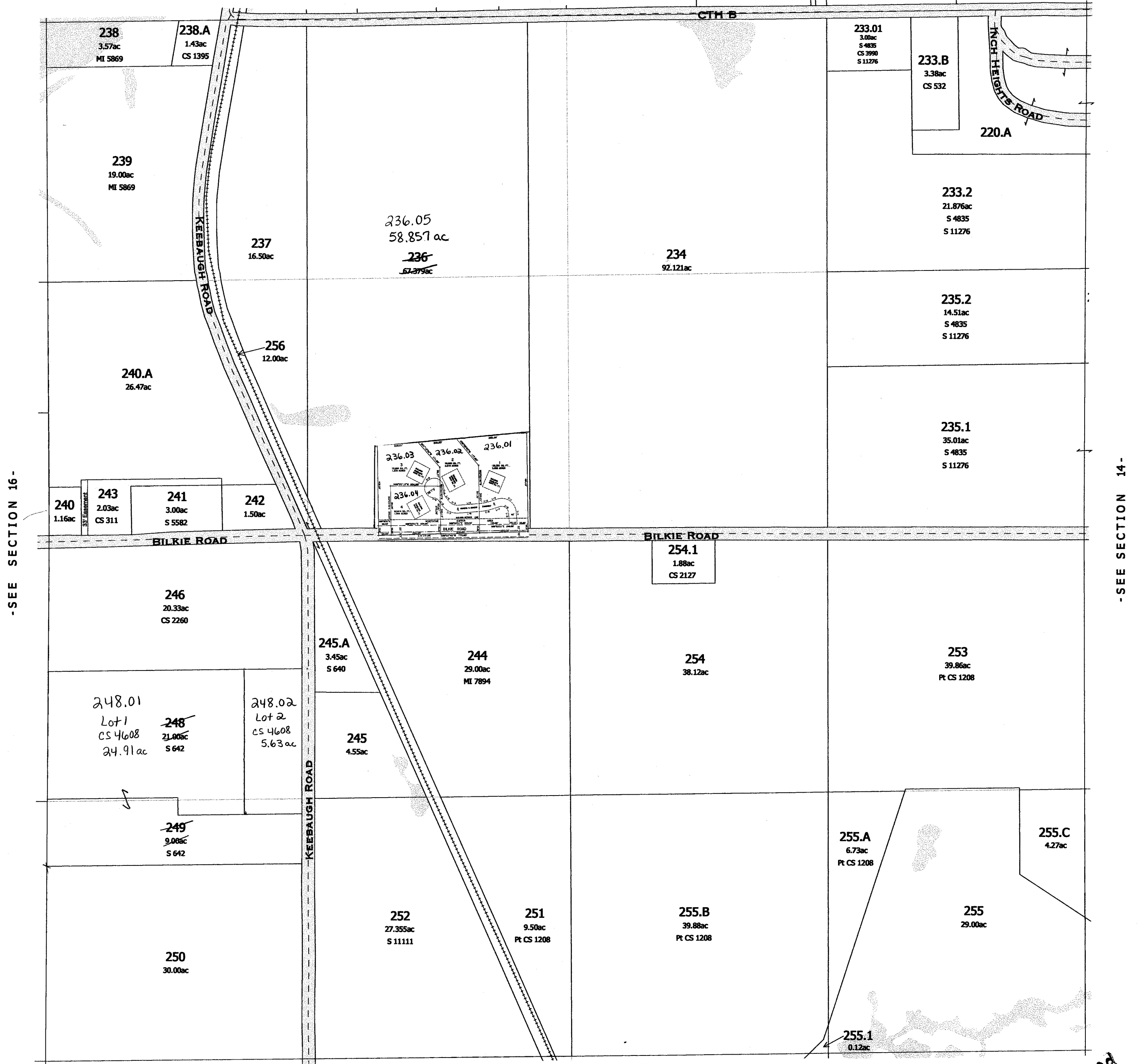
TOWN of DEKORRA

TOWN 11 NORTH RANGE 9 EAST
COLUMBIA COUNTY, WISCONSIN

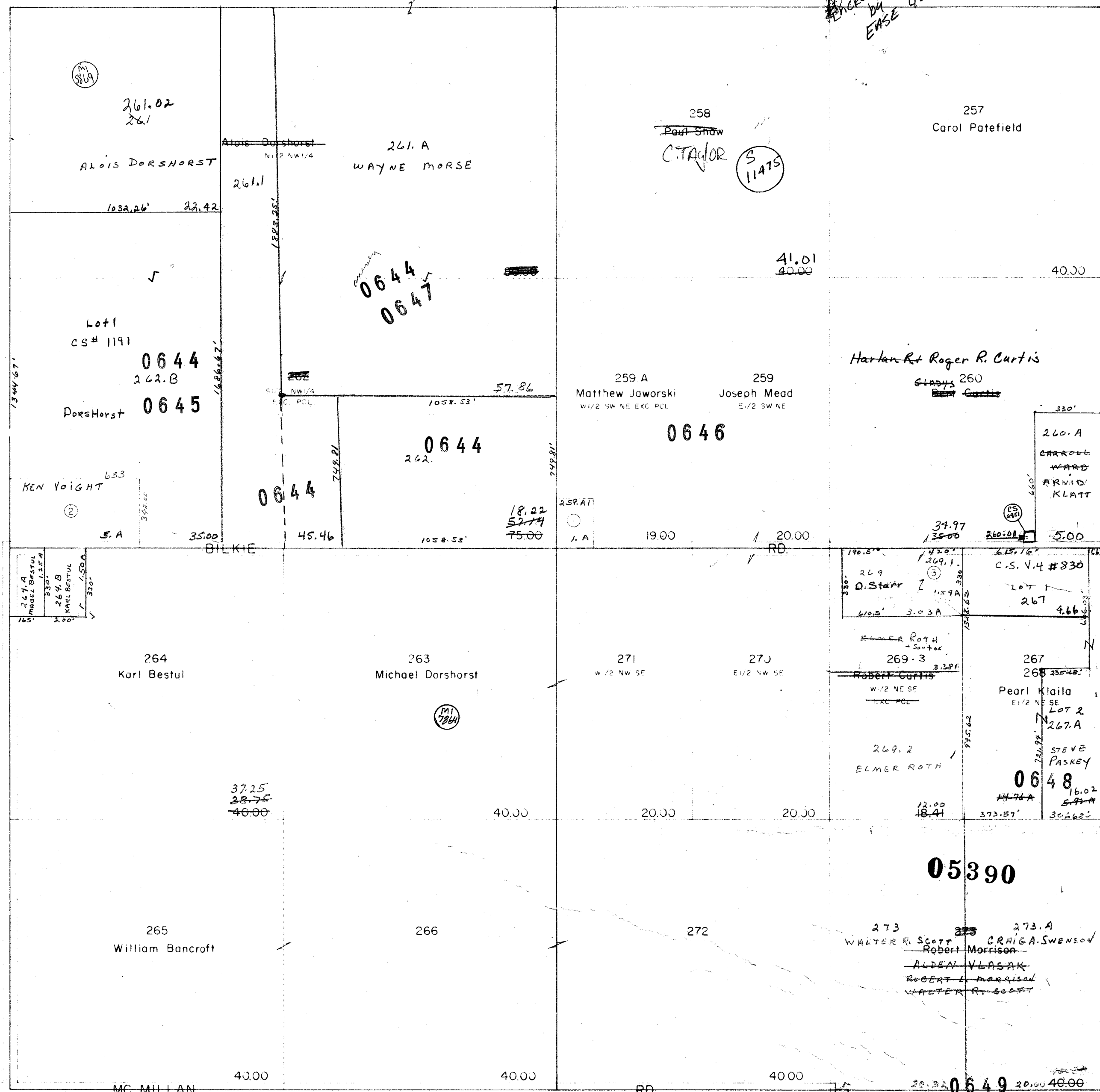


Replaced
2007

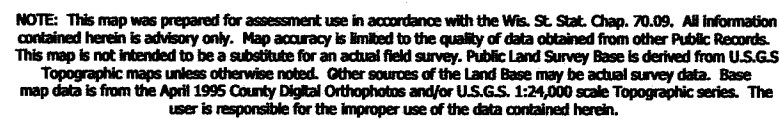
-SEE SECTION 10-



DEKORRA Replaced
SECTION 16 TIIN R9E 2006



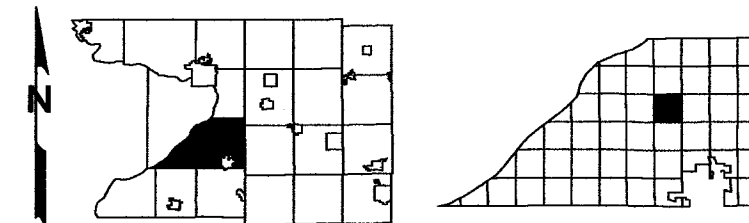
PROPERTY OF TAX LISTING DEPARTMENT



Created by The Columbia County Land Information Office -GIS Section. JPB.
January 2006.

TOWN of DEKORRA

TOWN 11 NORTH RANGE 9 EAST
COLUMBIA COUNTY, WISCONSIN



Replaced
2007

-SEE SECTION 9-

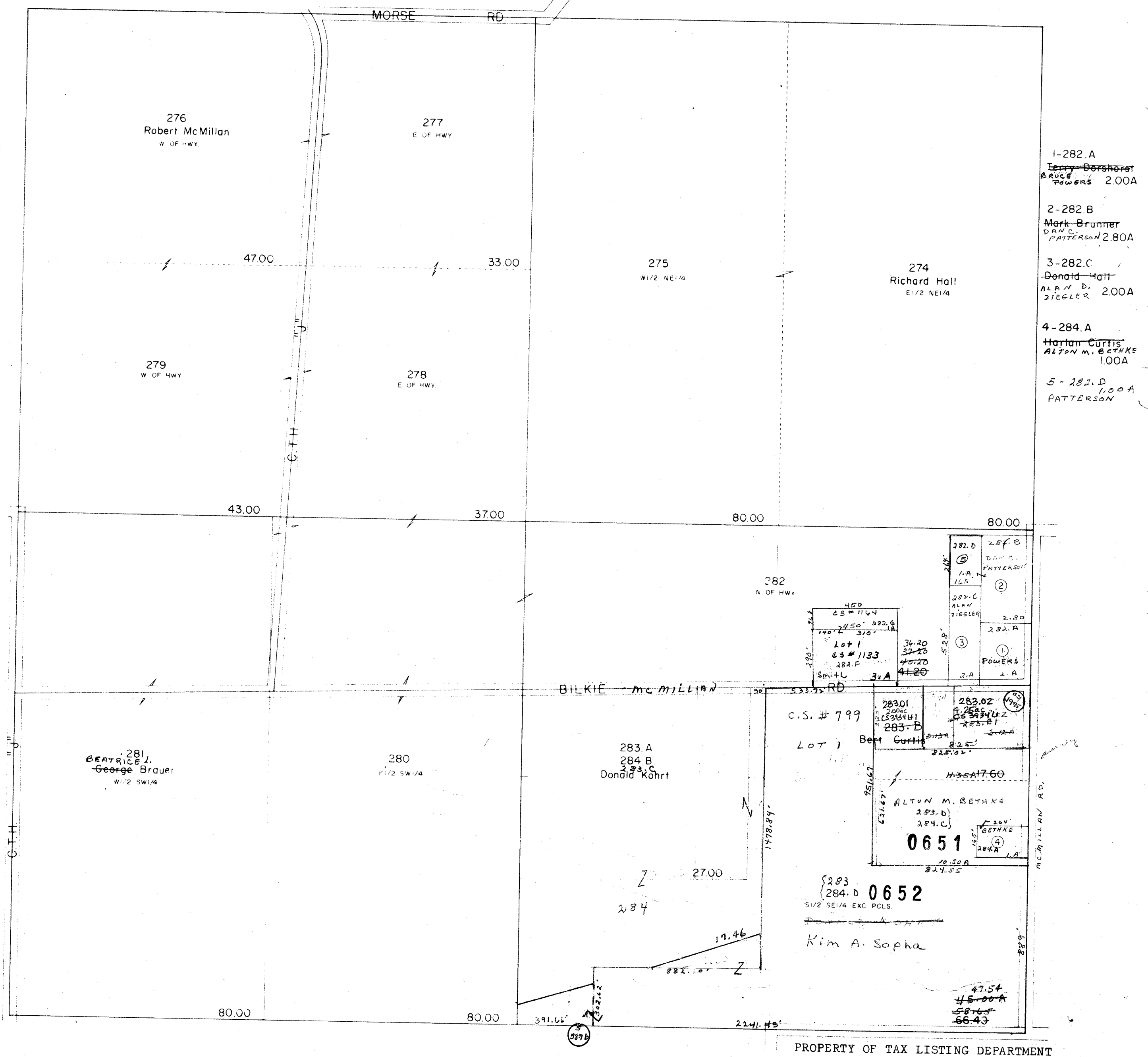


- SEE SECTION 21 -

Replaced
2007

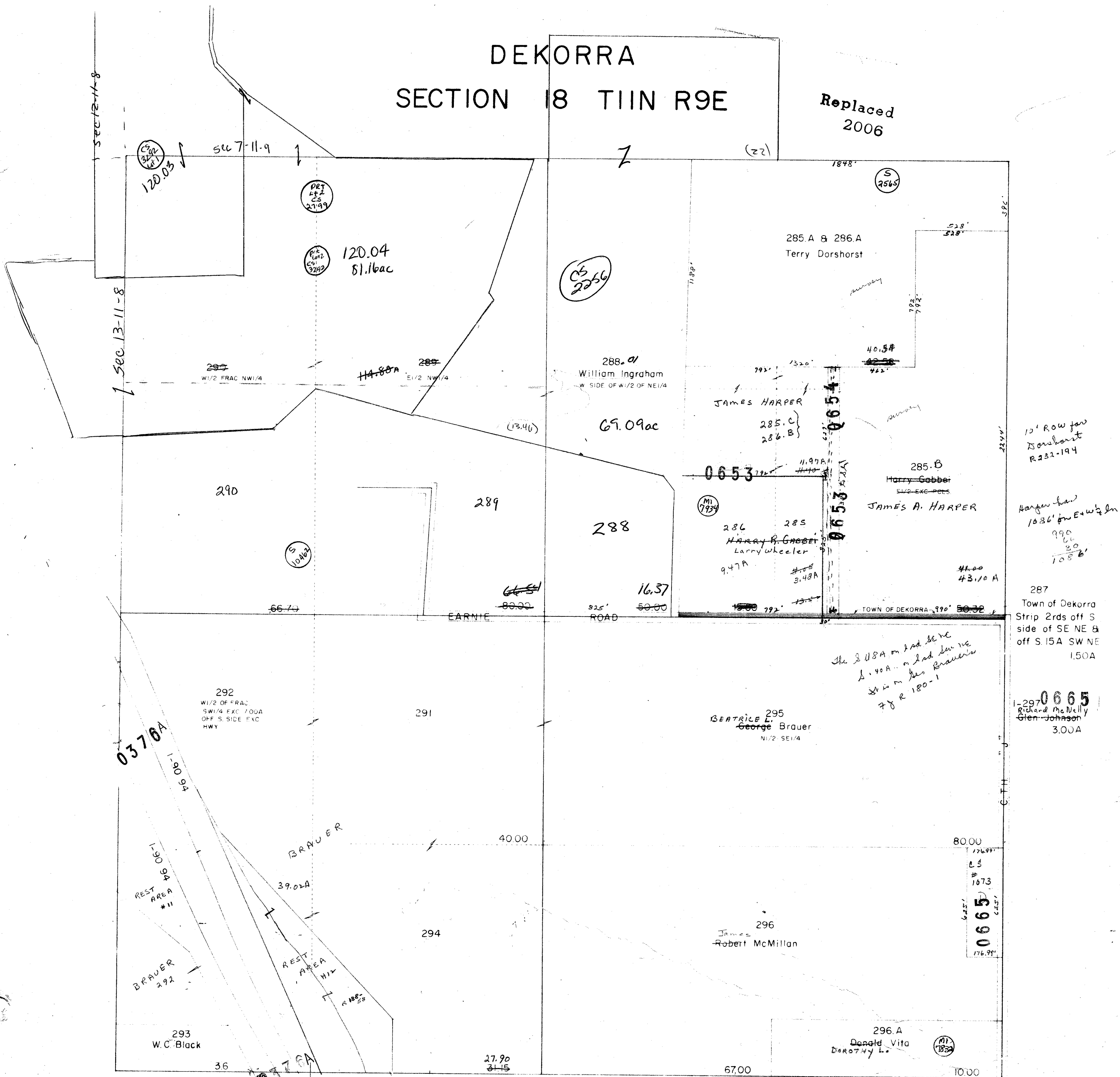
- SECTION 16 -

Replaced
2006

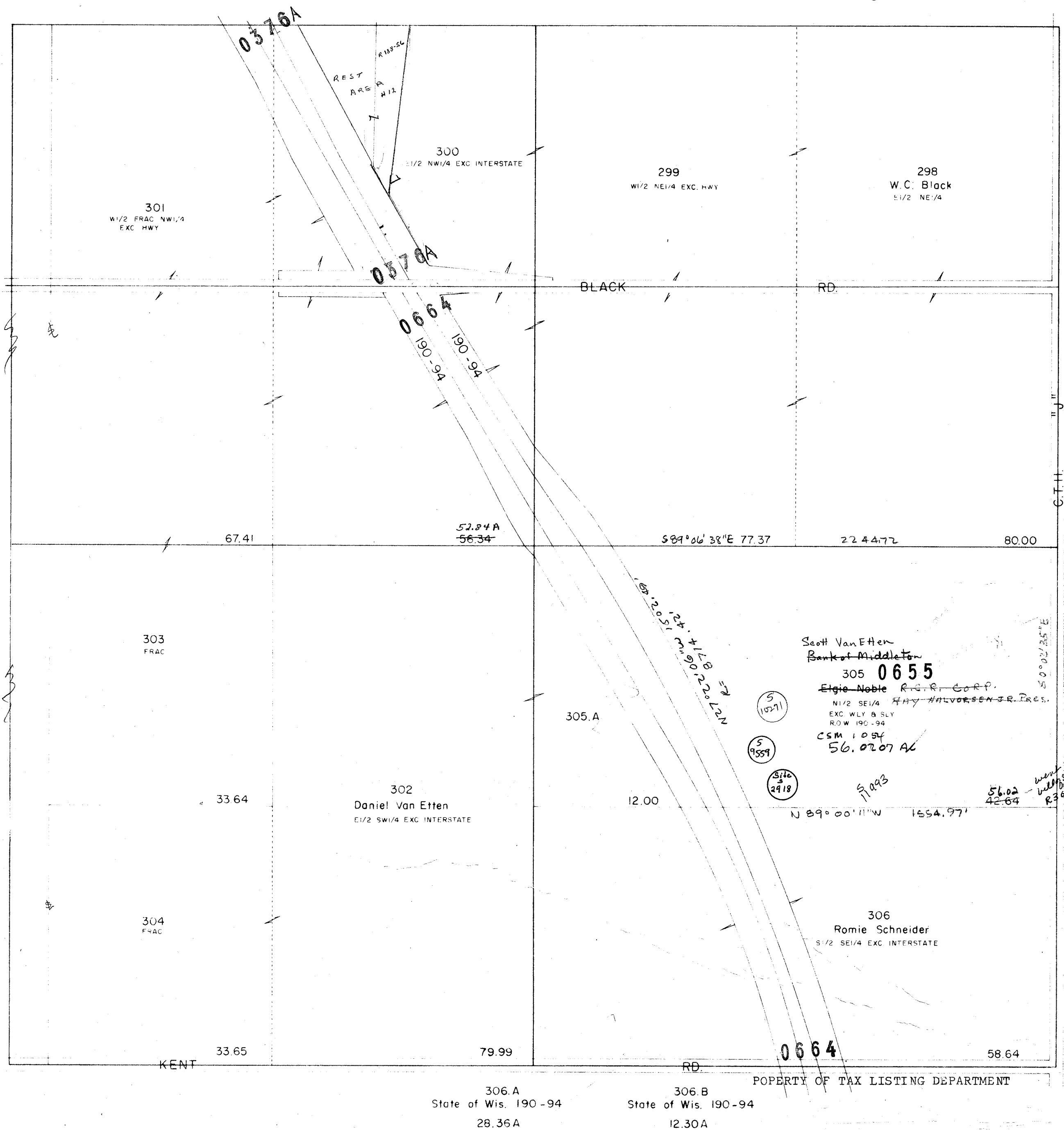


DEKORRA
SECTION 18 TIIN R9E

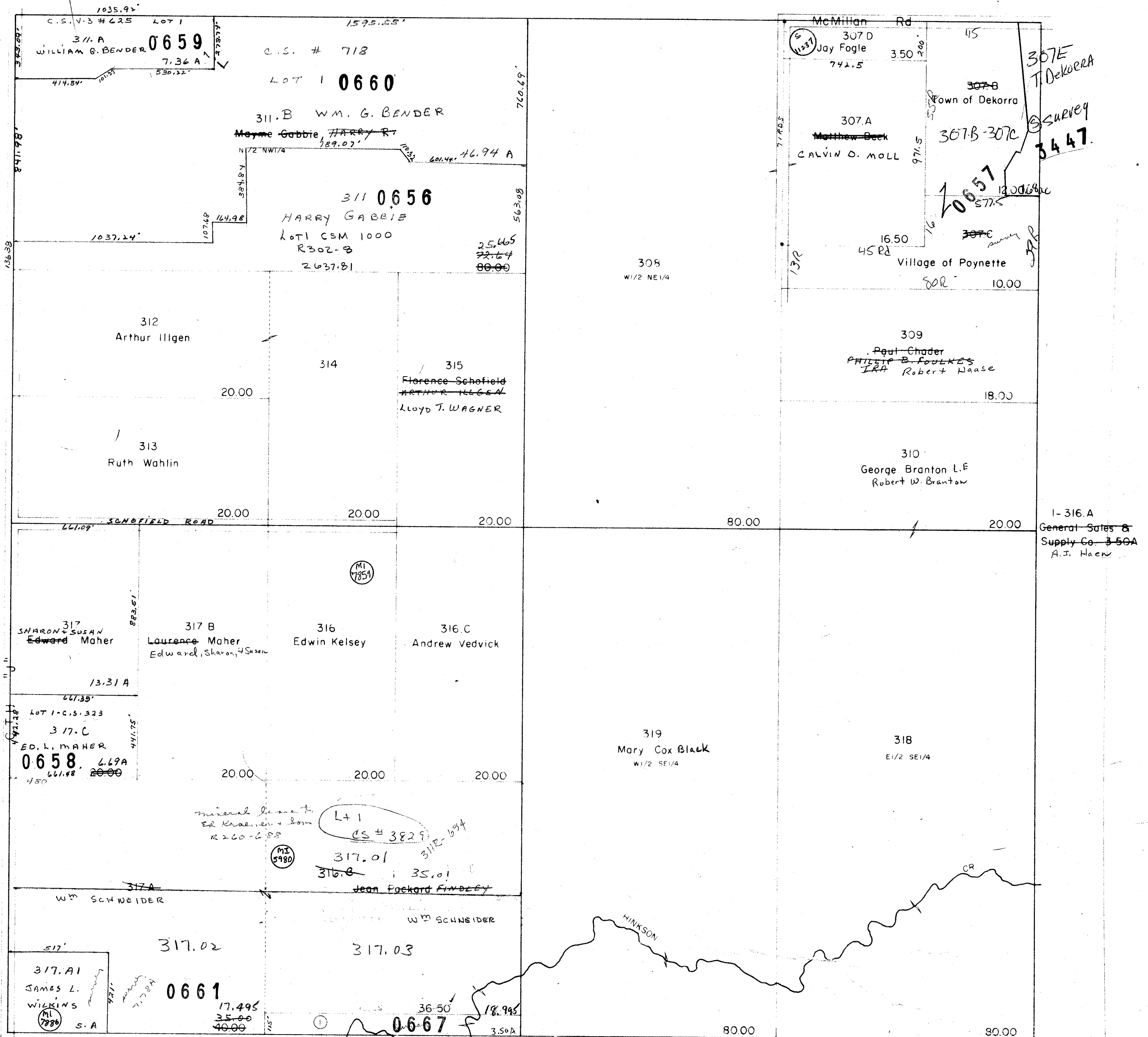
Replaced
2006



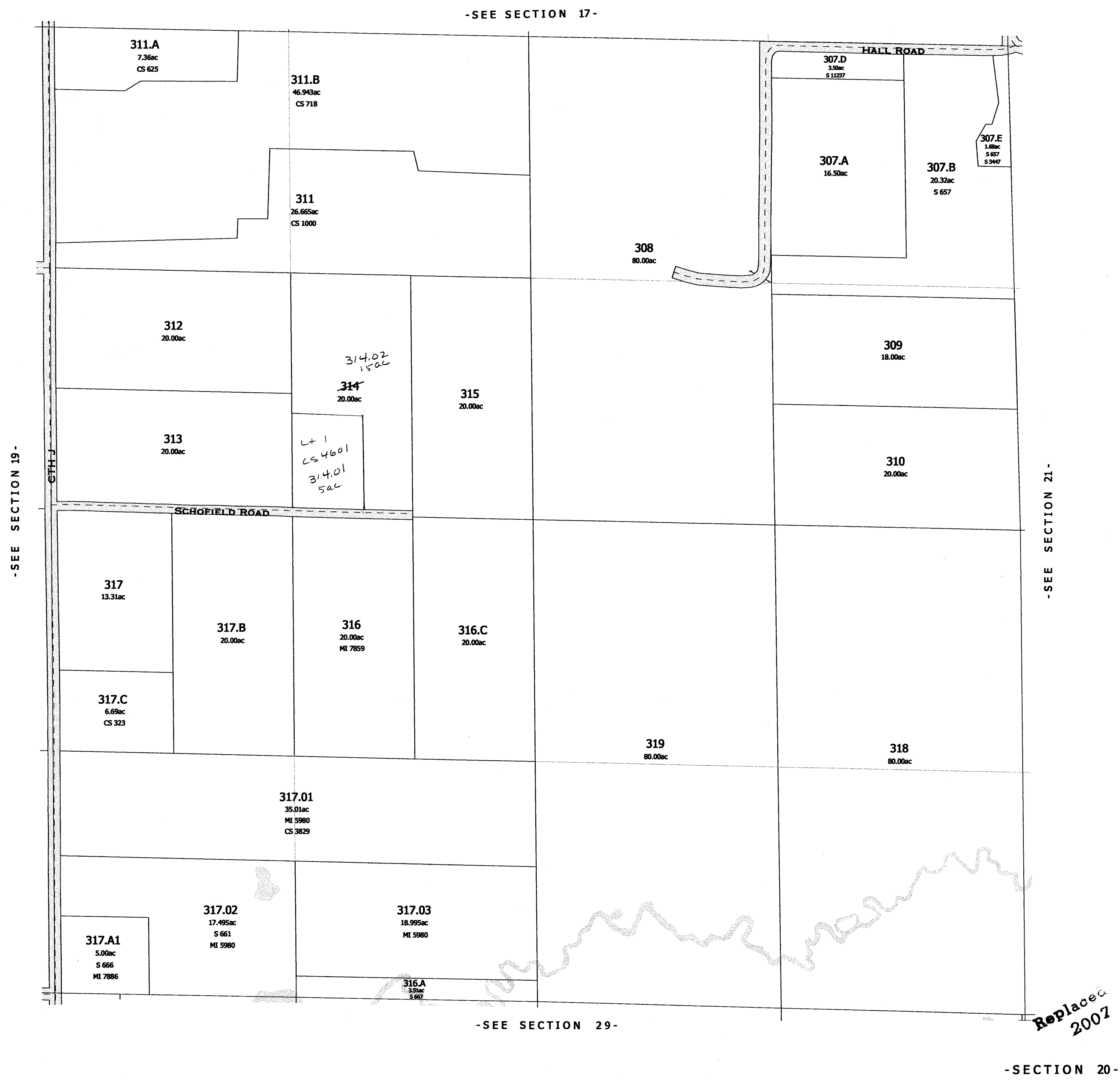
Replaced
2006



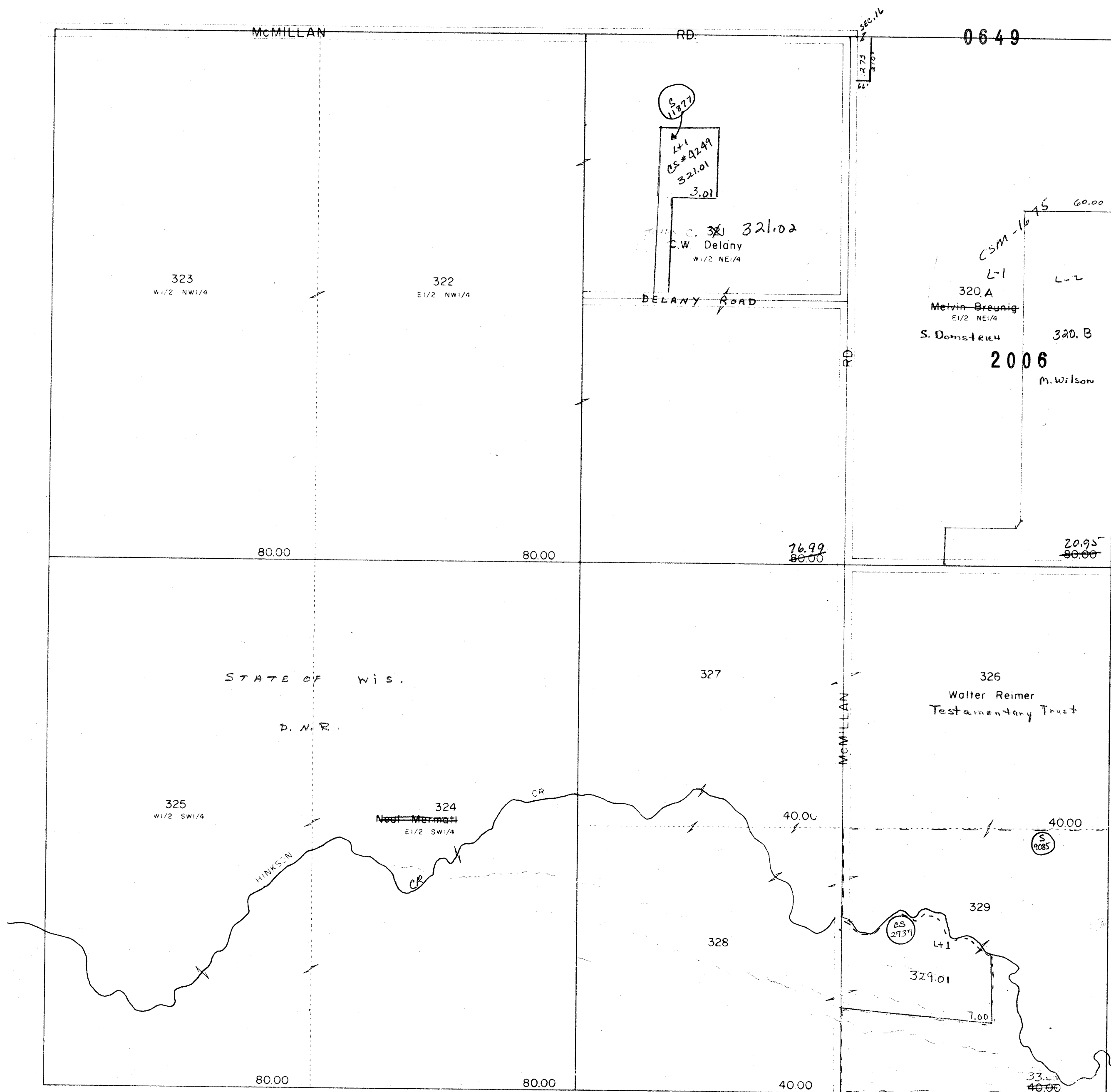
Replaced
2006



PROPERTY OF TAX LISTING DEPARTMENT

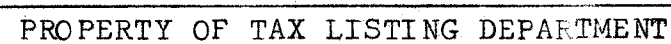


Replaced
2006



PROPERTY OF TAX LISTING DEPARTMENT

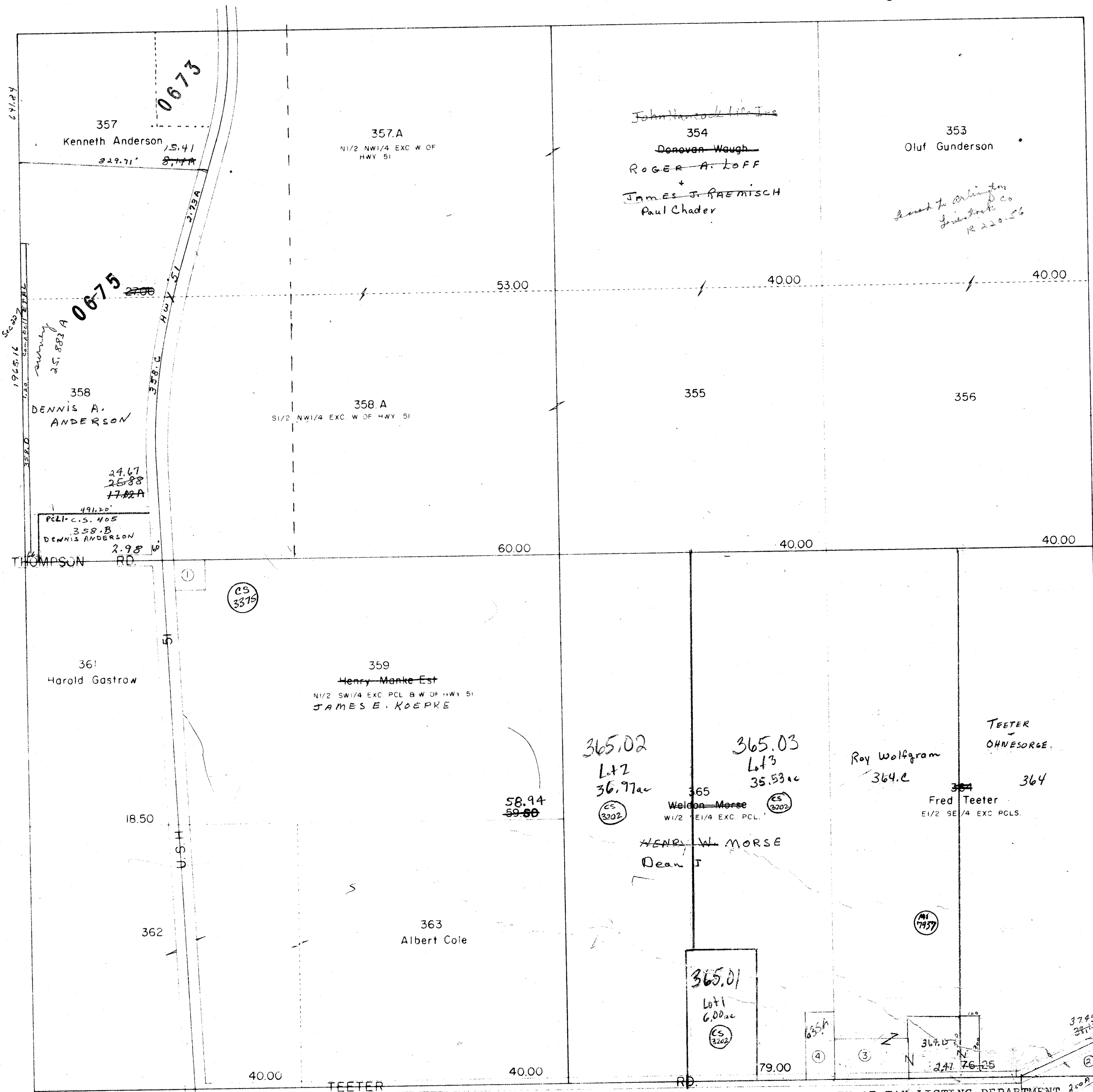
2006



352
C.M. ST P. & R.R.
12 JOA

DEKORRA
SECTION 23 TIIN R9E

Replaced
2006

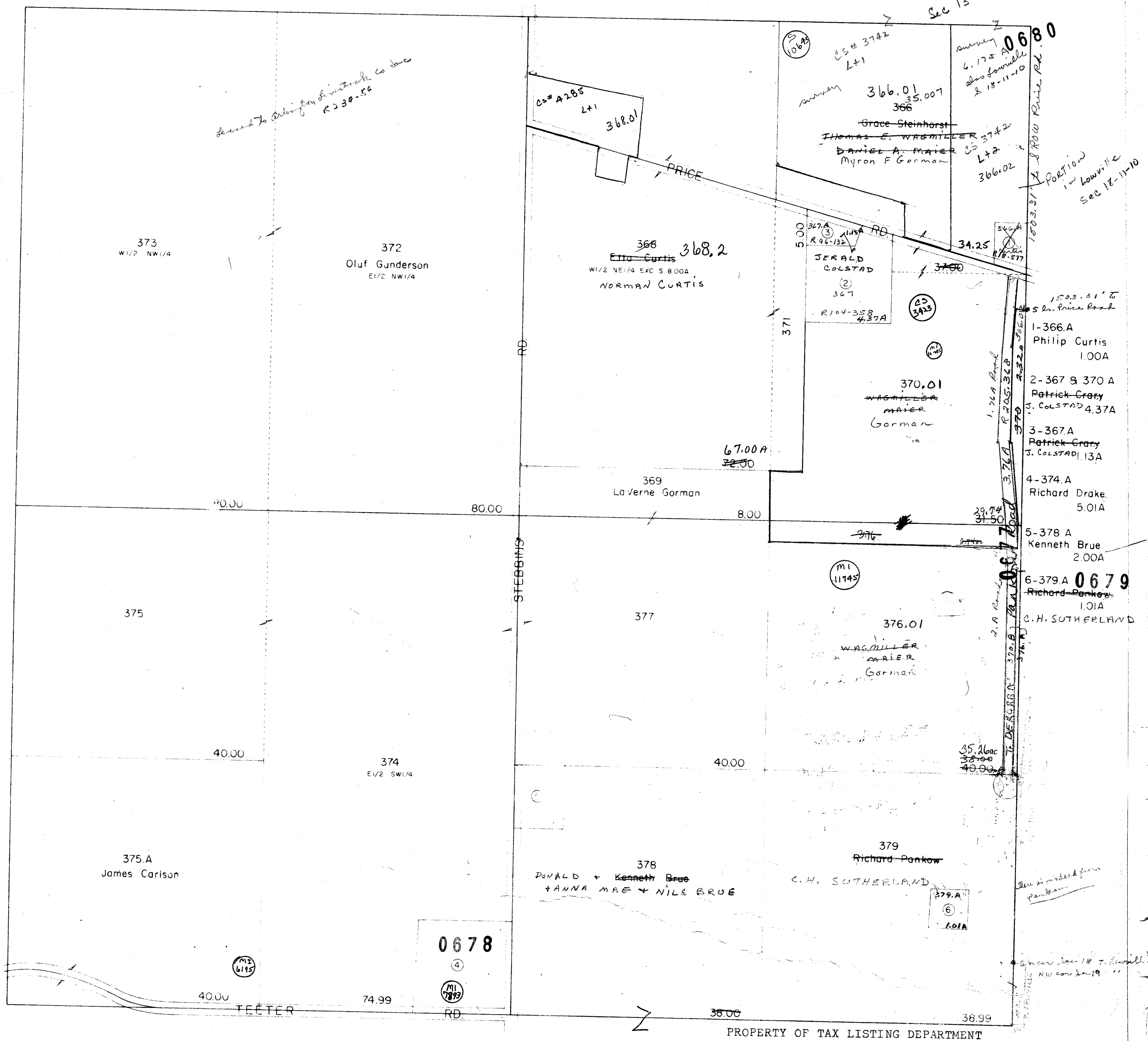


- 1-360 Cemetery Scofield .50A
- 2-364.A Merle Ohnesorge 2.00A
- 3-364.B Dean Teeter 1.75A Roy L. Wolfgram
- 4-365.A Charles Schneider 1.00A

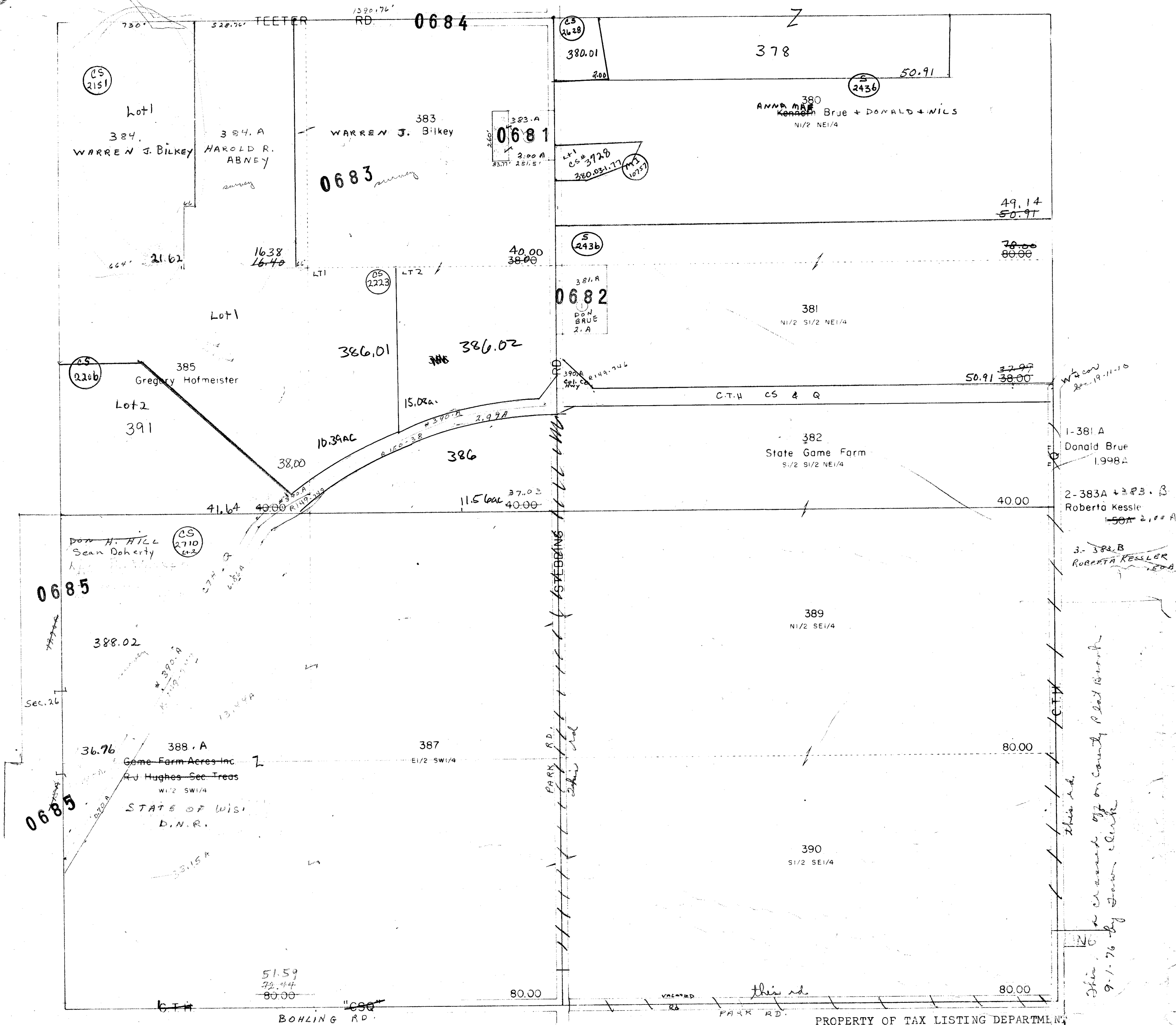
0676

See 36-11-9
R 270-56
Title Consultants Keith
brought to attention north
line of property was teeter
lot & property is in another
lot 270-56

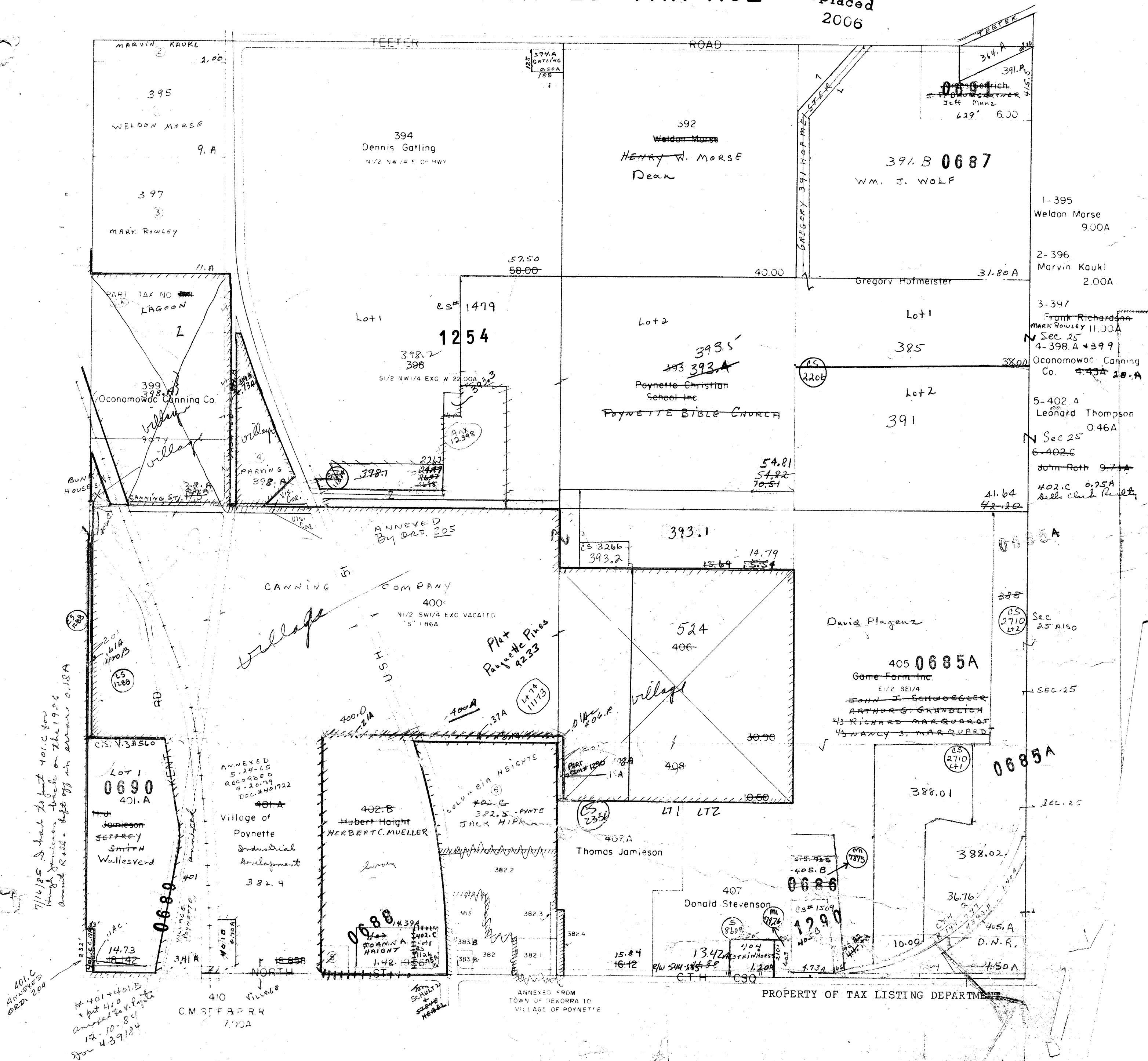
Replaced
2006

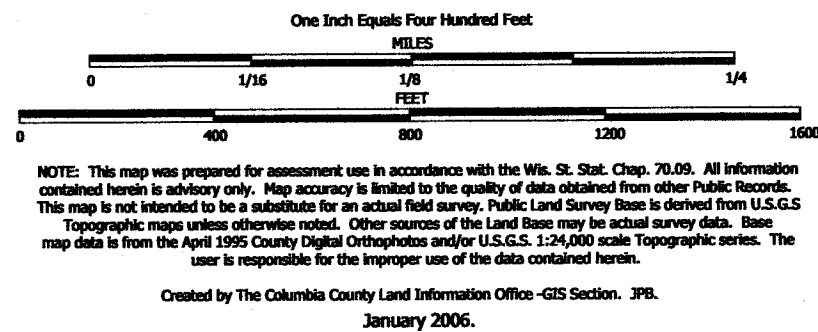


Replaced
2006



Replaced
2006

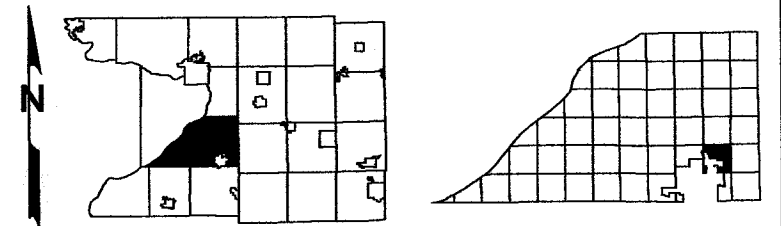




TAX PARCEL MAP

TOWN of DEKORRA

TOWN 11 NORTH RANGE 9 EAST
COLUMBIA COUNTY, WISCONSIN



-SEE SECTION 23-

Replaced
2007



-SEE SECTION 35-

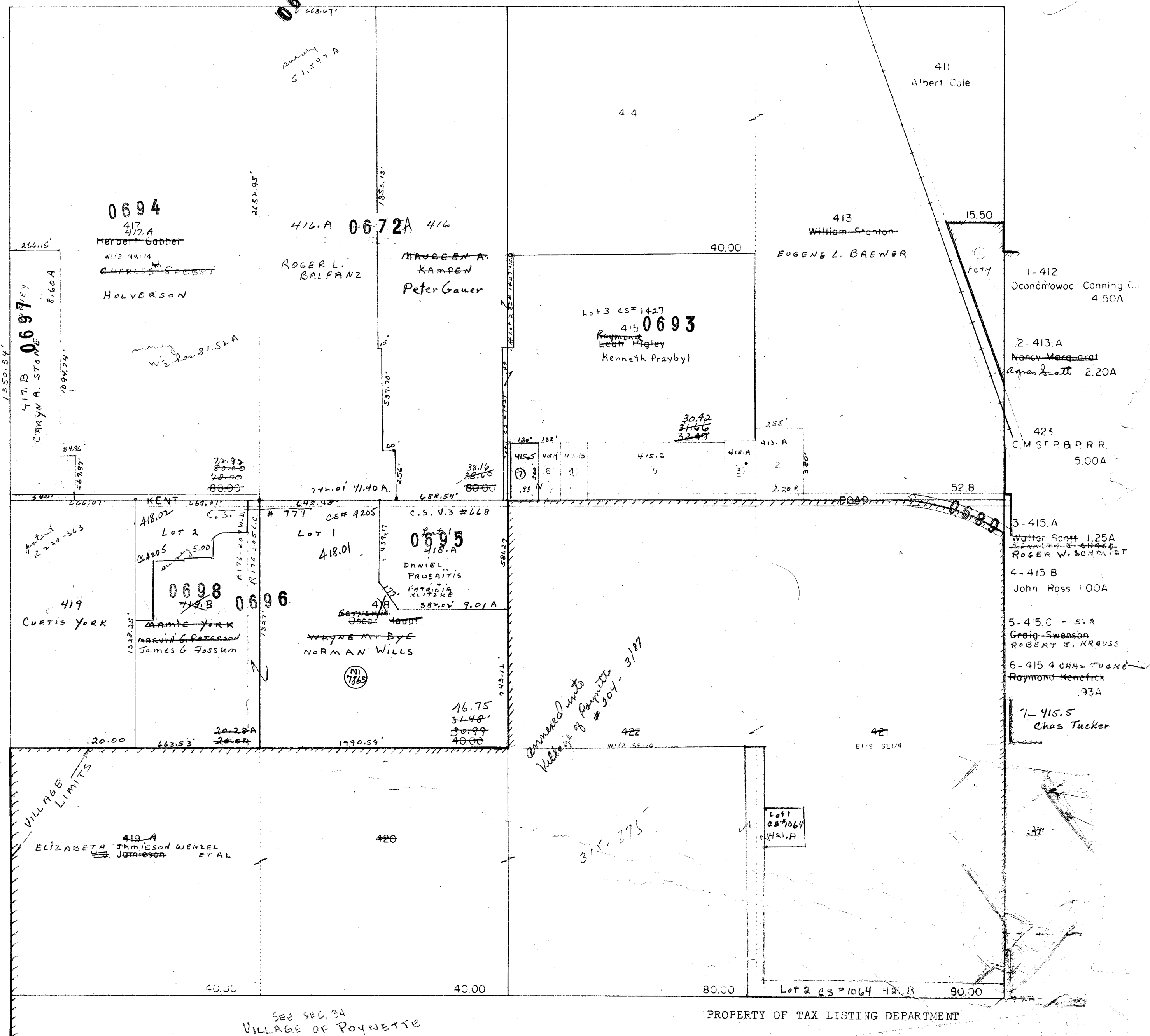
SURVEY INDEX

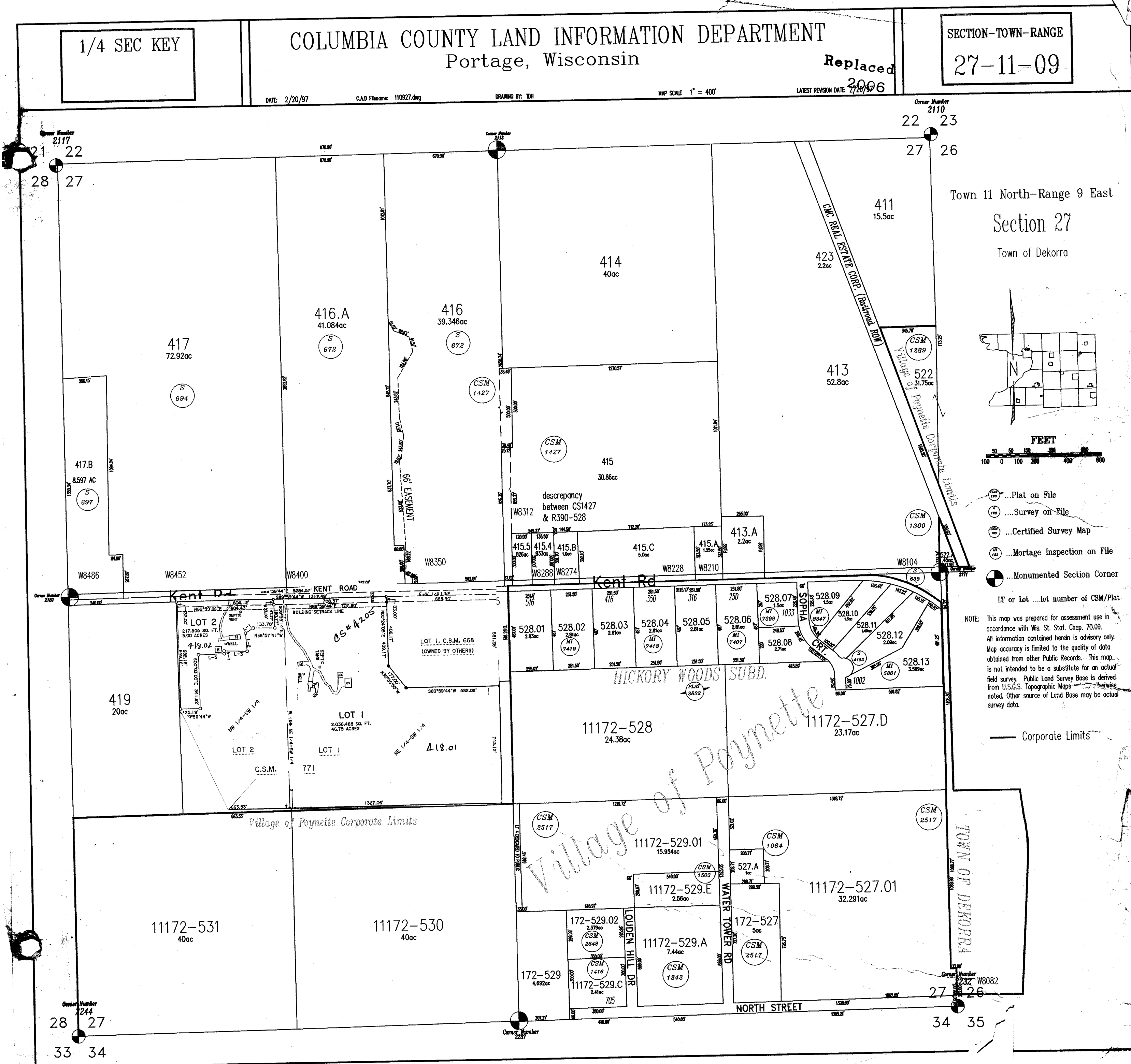
PLAT NAME	PLAT NUMBER
PAUQUETTE PINES	S 9233

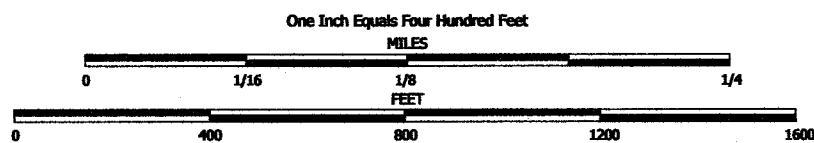
Replaced
2007

-SECTION 26-

Replaced
2006







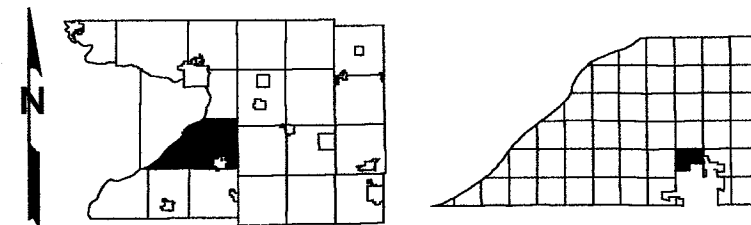
NOTE: This map was prepared for assessment use in accordance with the Wis. St. Stat. Chap. 70.09. All information contained herein is advisory only. Map accuracy is limited to the quality of data obtained from other Public Records. This map is not intended to be a substitute for an actual field survey. Public Land Survey Base is derived from U.S.G.S. Topographic maps unless otherwise noted. Other sources of the Land Base may be actual survey data. Base map data is from the April 1995 County Digital Orthophotos and/or U.S.G.S. 1:24,000 scale Topographic series. The user is responsible for the improper use of the data contained herein.

Created by The Columbia County Land Information Office -GIS Section. JPB.
January 2006.

TAX PARCEL MAP

TOWN of DEKORRA

TOWN 11 NORTH RANGE 9 EAST
COLUMBIA COUNTY, WISCONSIN



Replaced
2007

-SEE SECTION 22-



-SEE SECTION 28-

-SEE SECTION 26-

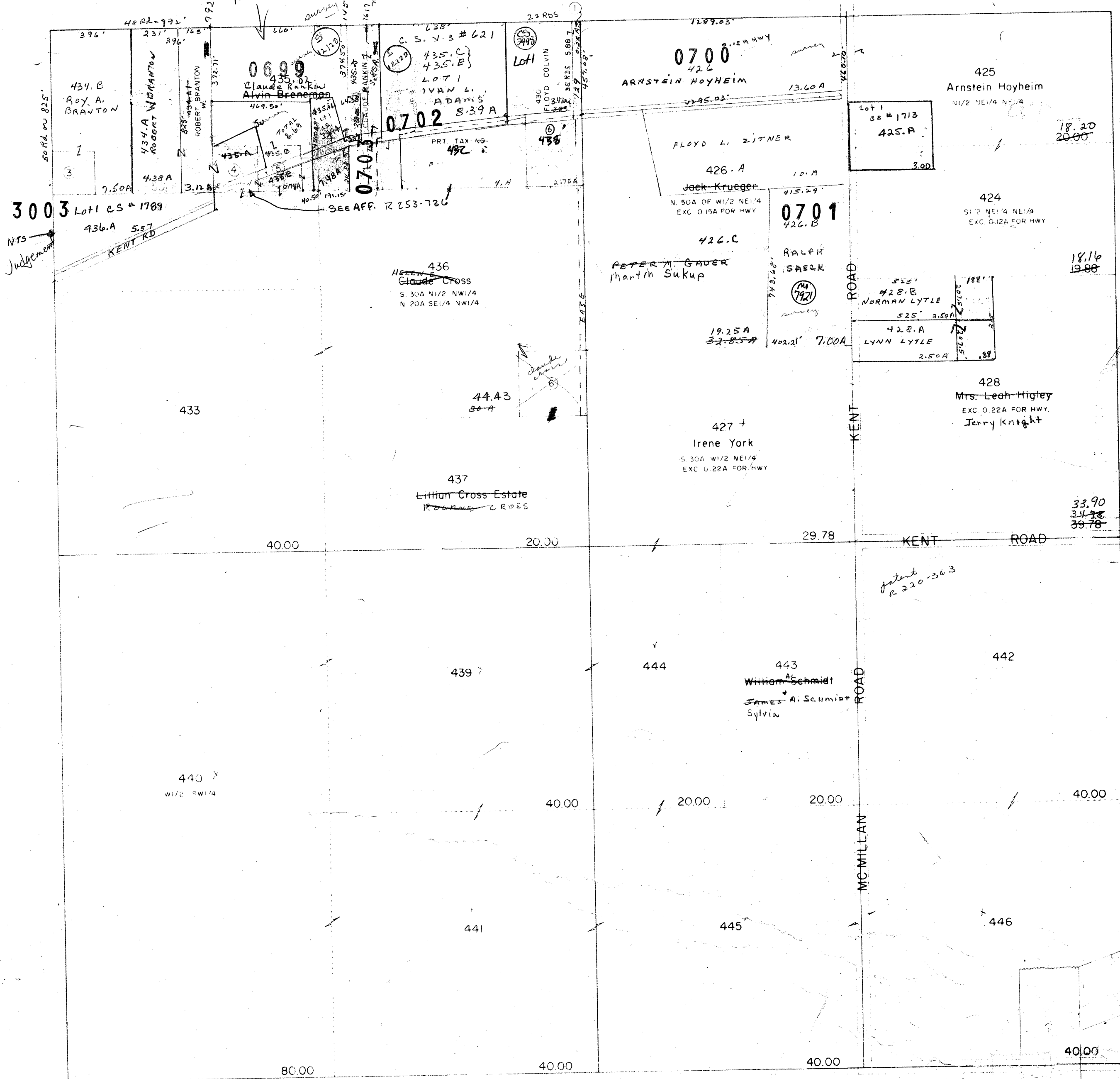
-SEE SECTION 34-

Replaced
2007

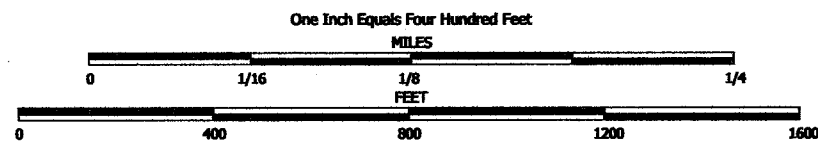
-SECTION 27-

DEKORRA
SECTION 28 TIIN R9E

Replaced
2006



PROPERTY OF TAX LISTING DEPARTMENT



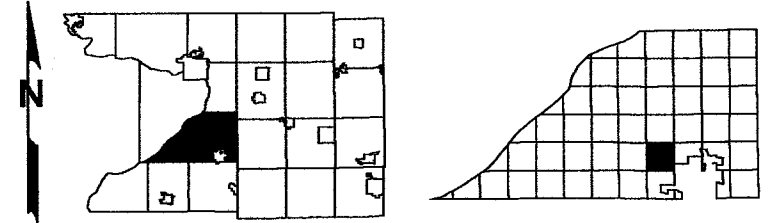
NOTE: This map was prepared for assessment use in accordance with the Wis. Stat. Chap. 70.09. All information contained herein is advisory only. Map accuracy is limited to the quality of data obtained from other Public Records. This map is not intended to be a substitute for an actual field survey. Public Land Survey Base is derived from U.S.G.S. Topographic maps unless otherwise noted. Other sources of the Land Base may be actual survey data. Base map data is from the April 1995 County Digital Orthophotos and/or U.S.G.S. 1:24,000 scale Topographic series. The user is responsible for the improper use of the data contained herein.

Created by The Columbia County Land Information Office -GIS Section. JPB.
January 2006.

TAX PARCEL MAP

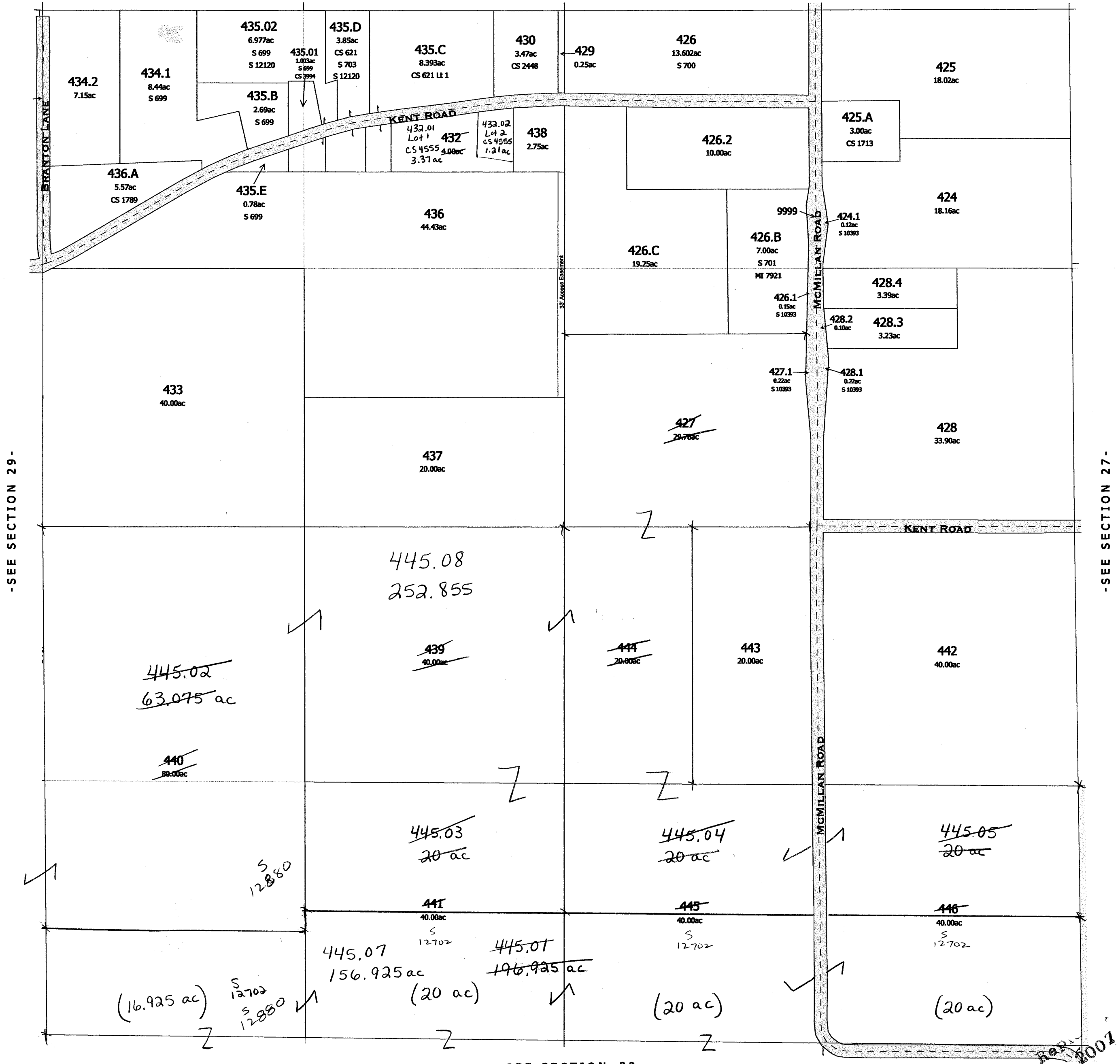
TOWN of DEKORRA

TOWN 11 NORTH RANGE 9 EAST
COLUMBIA COUNTY, WISCONSIN



Replaced
2007

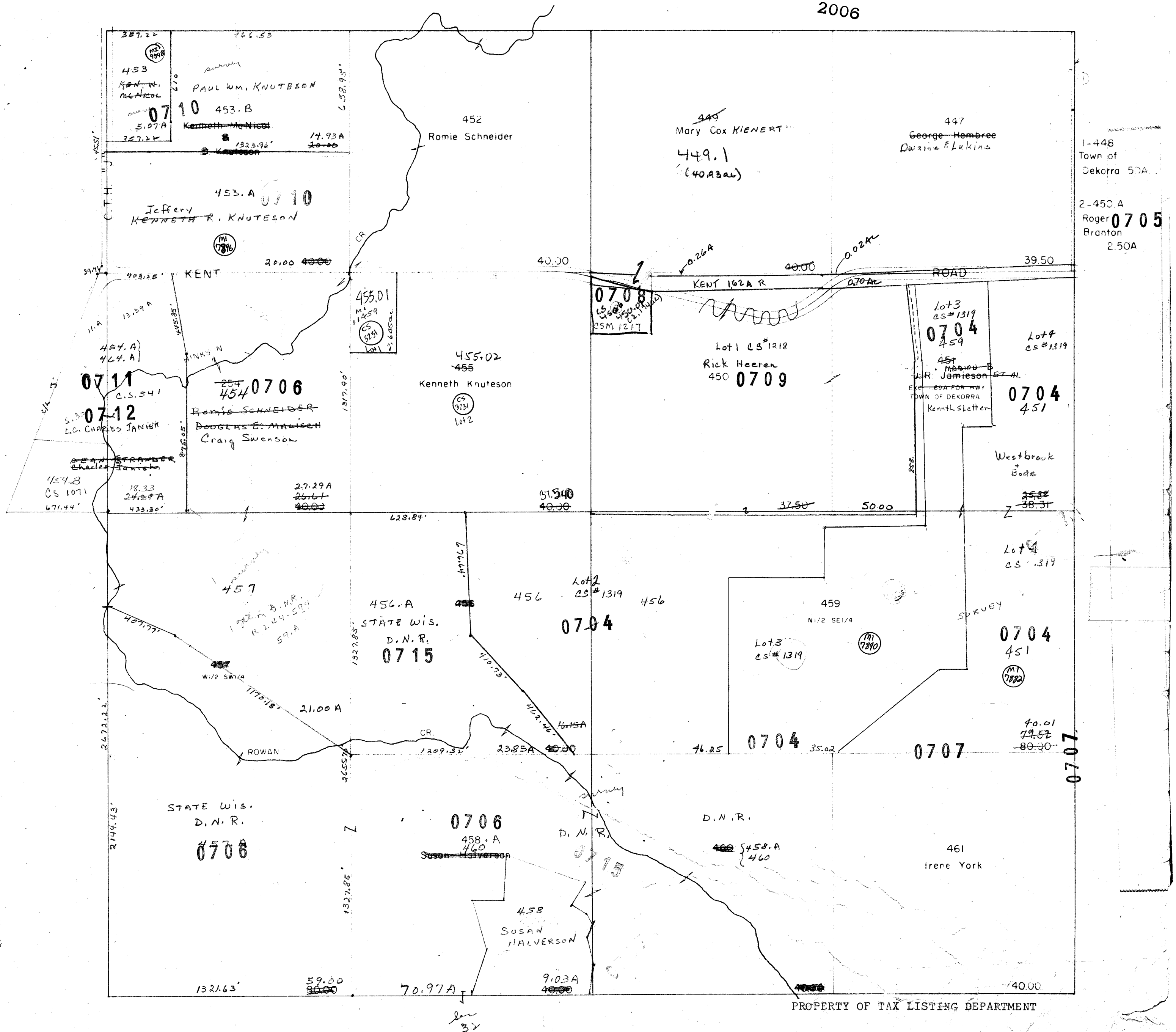
-SEE SECTION 21-

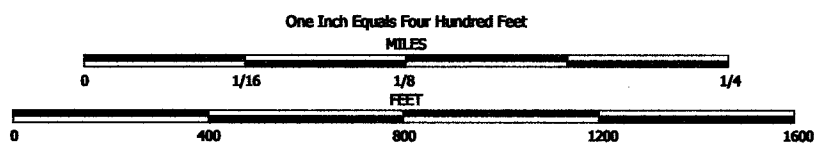


-SEE SECTION 33-

-SECTION 28-

Replaced
2006





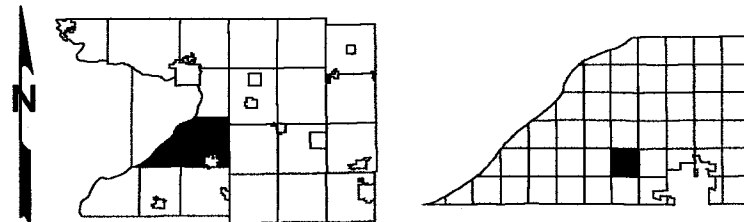
NOTE: This map was prepared for assessment use in accordance with the Wis. Stat. Chap. 70.09. All information contained herein is advisory only. Map accuracy is limited to the quality of data obtained from other Public Records. This map is not intended to be a substitute for an actual field survey. Public Land Survey Base is derived from U.S.G.S. Topographic maps unless otherwise noted. Other sources of the Land Base may be actual survey data. Base map data is from the April 1995 County Digital Orthophotos and/or U.S.G.S. 1:24,000 scale Topographic series. The user is responsible for the improper use of the data contained herein.

Created by The Columbia County Land Information Office -GIS Section. JPB.
January 2006.

TAX PARCEL MAP

TOWN of DEKORRA

TOWN 11 NORTH RANGE 9 EAST
COLUMBIA COUNTY, WISCONSIN



Replaced
2007

-SEE SECTION 20-



-SEE SECTION 30-

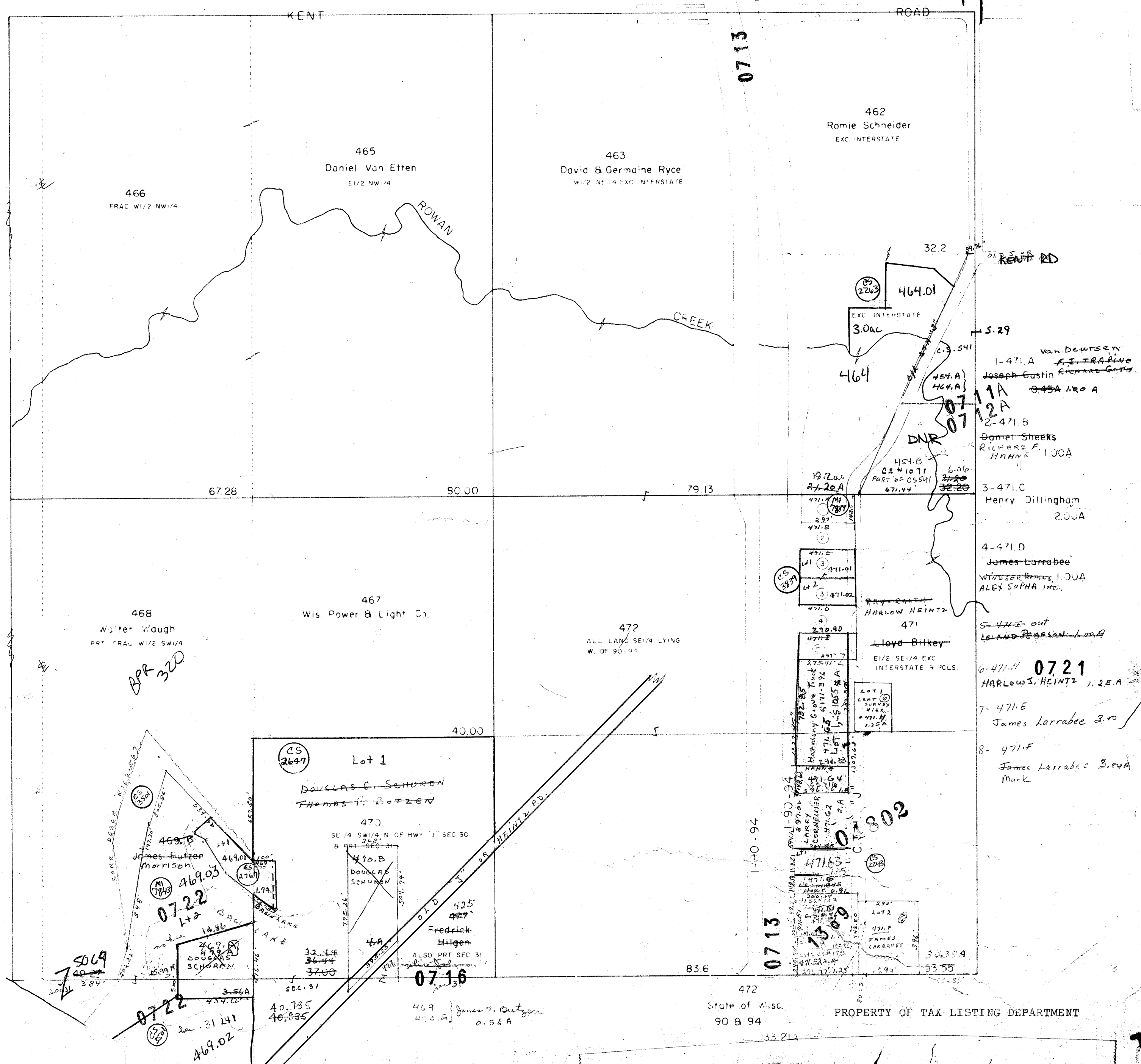
-SEE SECTION 28-

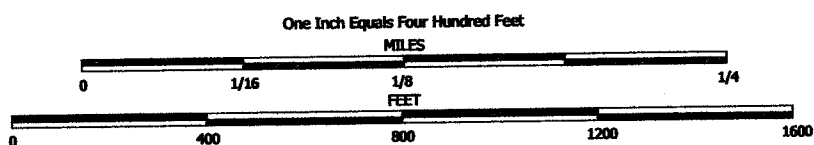
-SEE SECTION 32-

Replaced
2007

-SECTION 29-

Replaced
2006





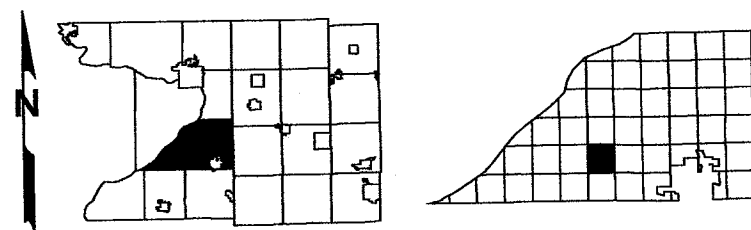
NOTE: This map was prepared for assessment use in accordance with the Wis. St. Stat. Chap. 70.09. All information contained herein is advisory only. Map accuracy is limited to the quality of data obtained from other Public Records. This map is not intended to be a substitute for an actual field survey. Public Land Survey Base is derived from U.S.G.S. Topographic maps unless otherwise noted. Other sources of the Land Base may be actual survey data. Base map data is from the April 1995 County Digital Orthophotos and/or U.S.G.S. 1:24,000 scale Topographic series. The user is responsible for the improper use of the data contained herein.

Created by The Columbia County Land Information Office -GIS Section. JPB.
January 2006.

TAX PARCEL MAP

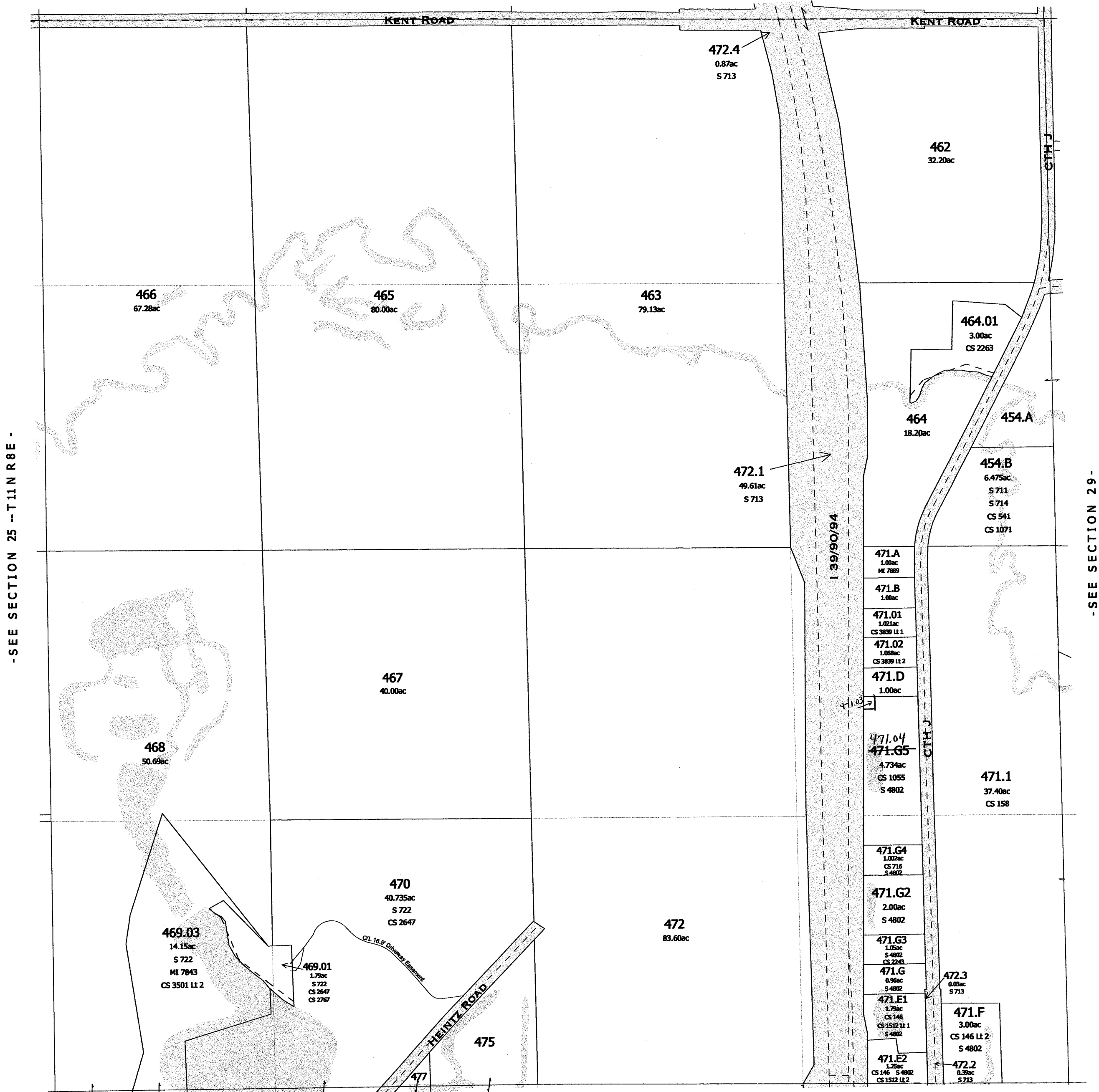
TOWN of DEKORRA

TOWN 11 NORTH RANGE 9 EAST
COLUMBIA COUNTY, WISCONSIN

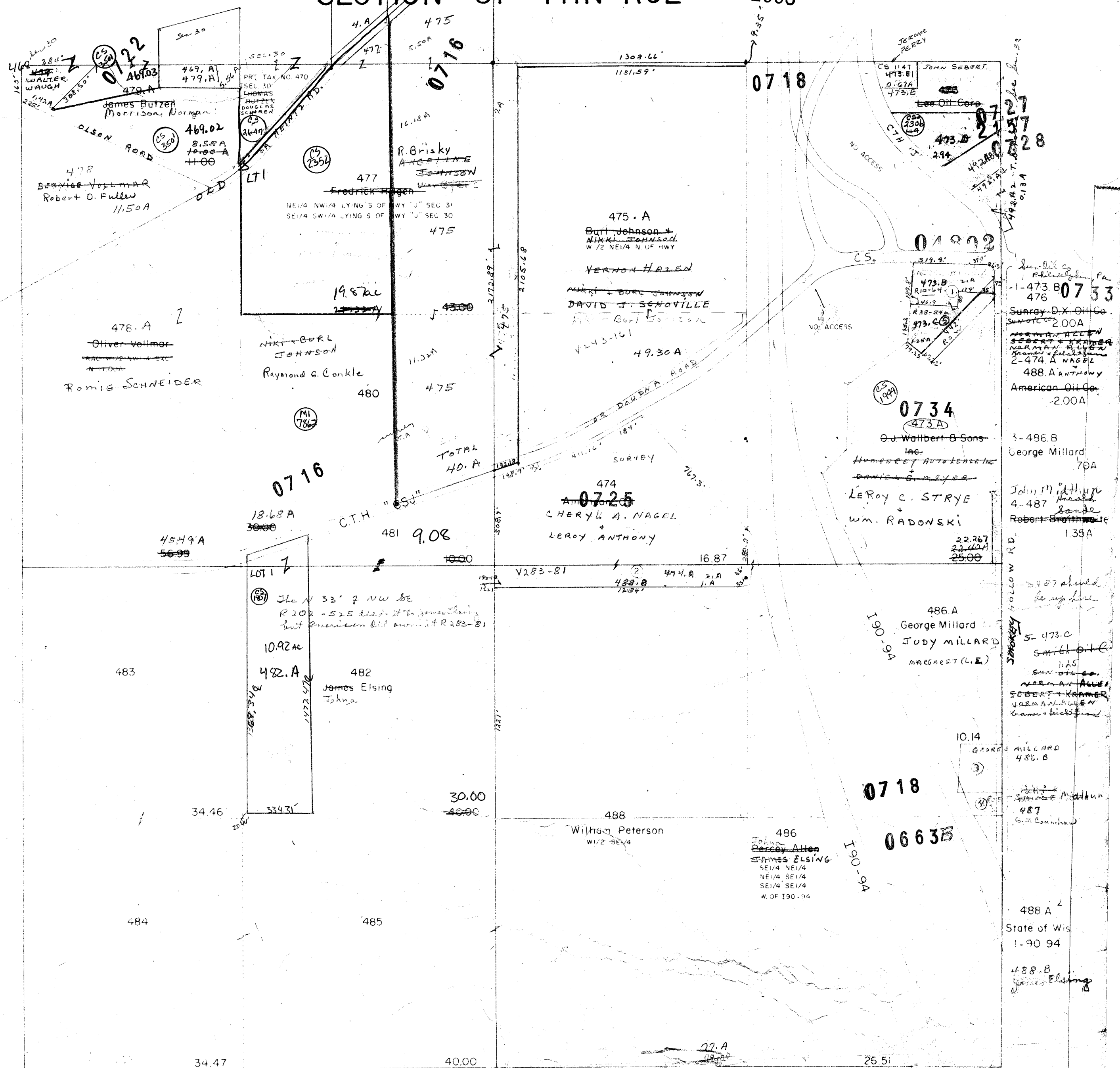


-SEE SECTION 19-

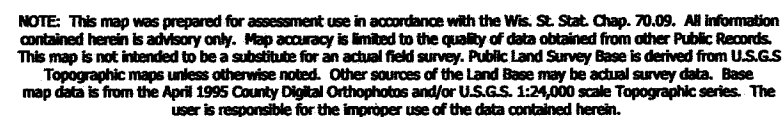
Replaced
2007



Replaced
2006



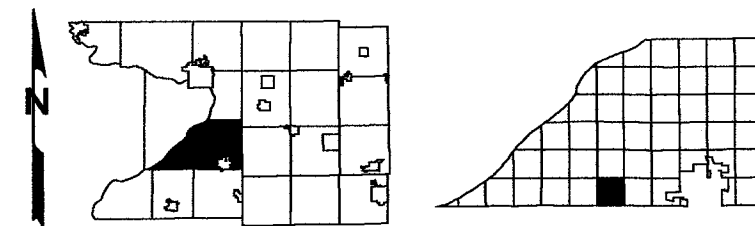
PROPERTY OF TAX LISTING DEPARTMENT



Created by The Columbia County Land Information Office -GIS Section. JPB.
January 2006.

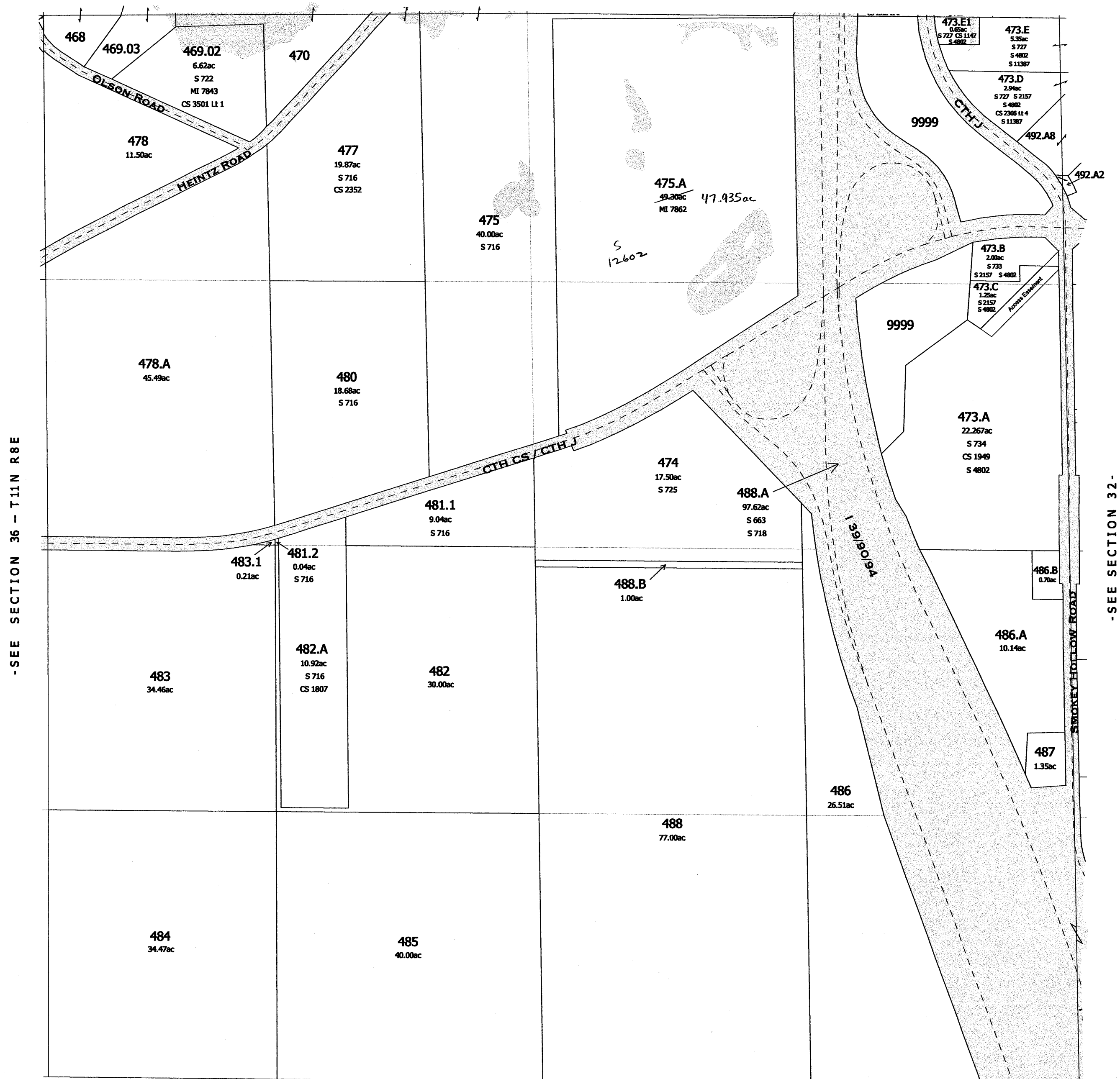
TOWN of DEKORRA

TOWN 11 NORTH RANGE 9 EAST
COLUMBIA COUNTY, WISCONSIN



Replaced
2007

-SEE SECTION 30-



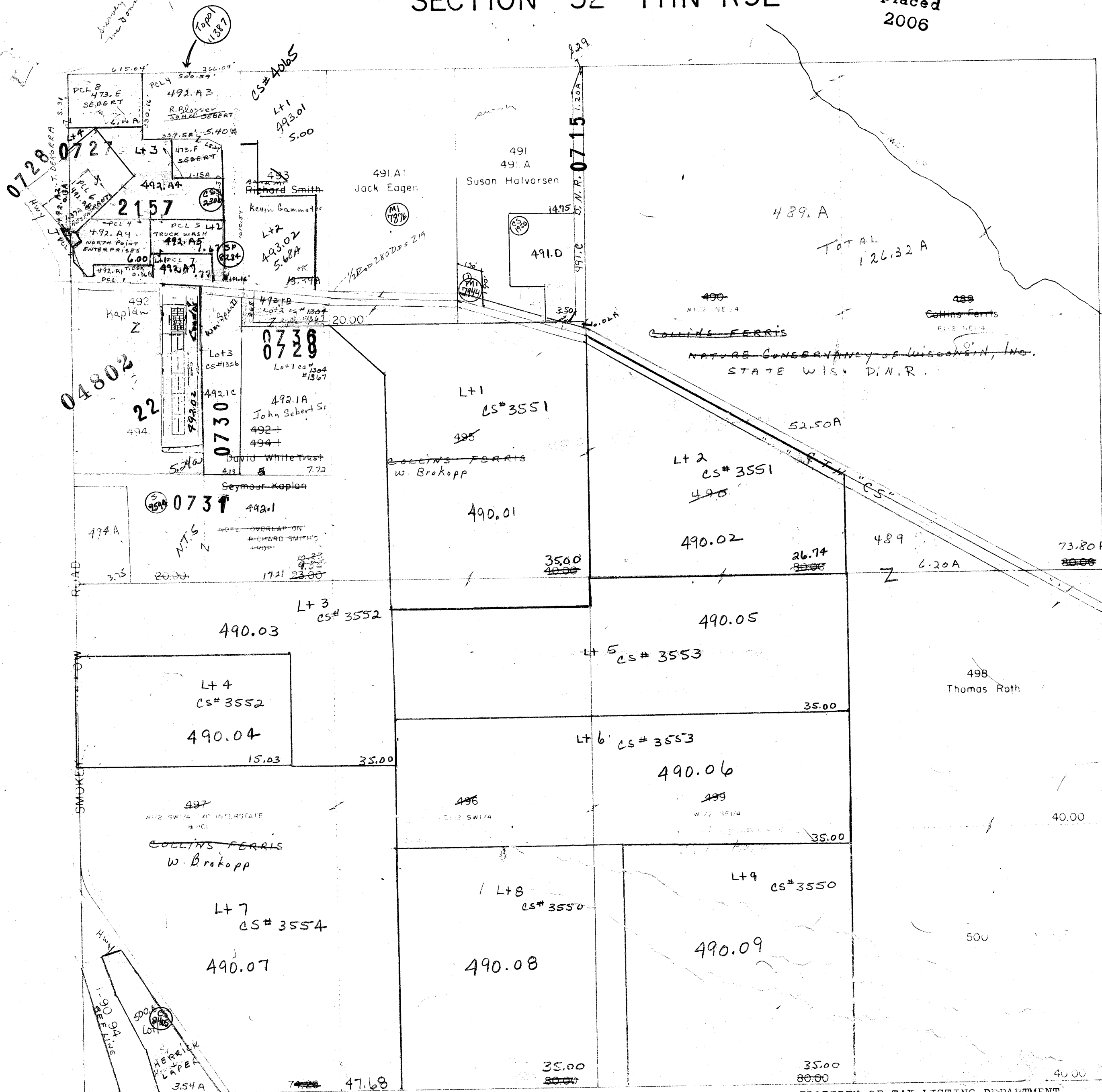
TOWN OF ARLINGTON

Replaced
2007

-SECTION 31-

DEKORRA
SECTION 32 TIIN R9E

Replaced
2006



Lisa Kallenberg
Lafave Robert
491.B 0732
Car Halvorsen
0.55A

DOUG HERRICK
2-500.B John Hovner
Belle Barrett
354A 345A
NOT E. GEORGE MILLARD
H. HERRICK, A. HERRICK, THIS
PIECE -

PAT
CS
2406
492.02
Condo:
494.01
494.11b

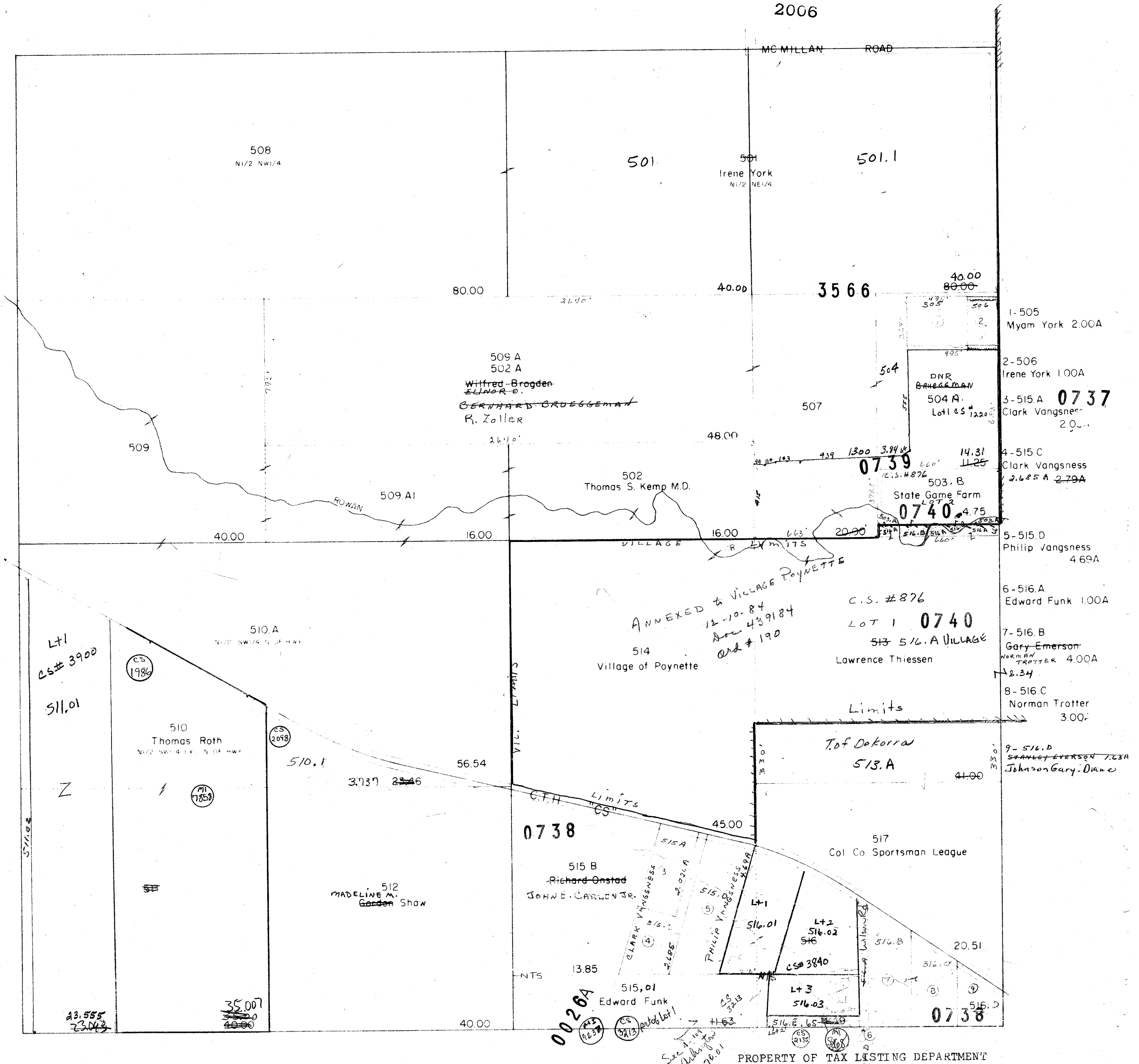
PROPERTY OF TAX LISTING DEPARTMENT

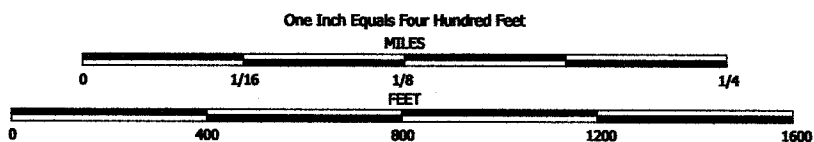
Replaced
2007

-SEE SECTION 29-



**Replaced
2006**





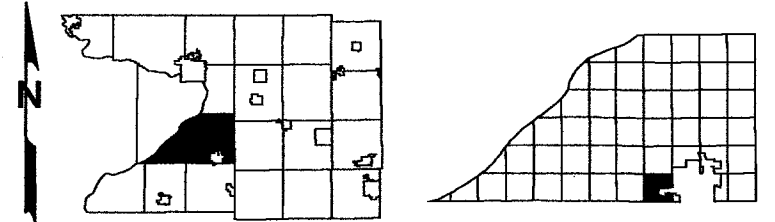
NOTE: This map was prepared for assessment use in accordance with the Wis. St. Stat. Chap. 70.09. All information contained herein is advisory only. Map accuracy is limited to the quality of data obtained from other Public Records. This map is not intended to be a substitute for an actual field survey. Public Land Survey Base is derived from U.S.G.S. Topographic maps unless otherwise noted. Other sources of the Land Base may be actual survey data. Base map data is from the April 1995 County Digital Orthophotos and/or U.S.G.S. 1:24,000 scale Topographic series. The user is responsible for the improper use of the data contained herein.

Created by The Columbia County Land Information Office -GIS Section. JPB.
January 2006.

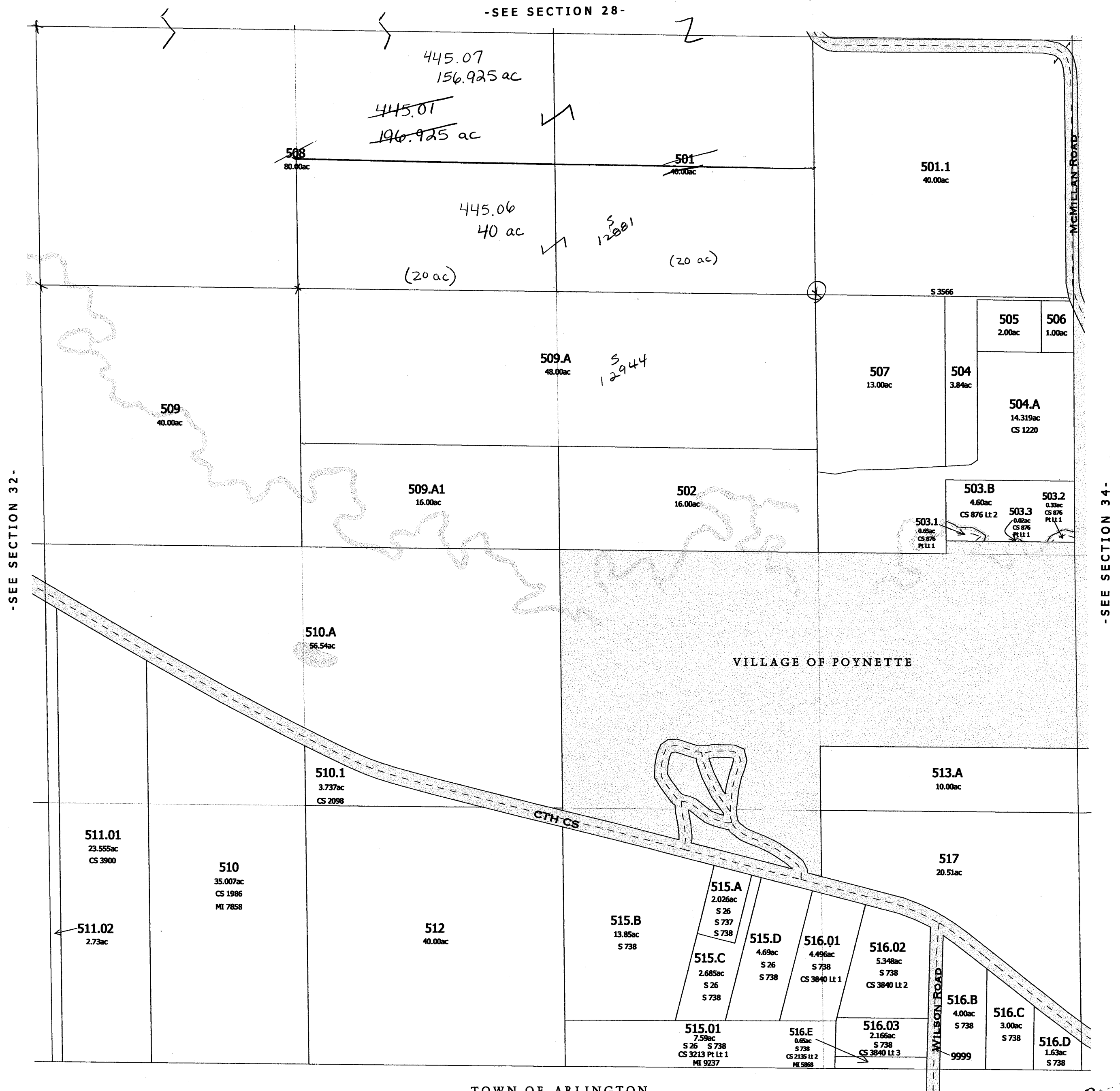
TAX PARCEL MAP

TOWN of DEKORRA

TOWN 11 NORTH RANGE 9 EAST
COLUMBIA COUNTY, WISCONSIN



Replaced
2007



-SEE SECTION 34-

Rep
2007

-SECTION 33-

DEKORRA
SECTION 34 TIIN R9E

Replaced
2006

ORD. 204

VILLAGE

OF

POYNETTE

520
W 1/2 NW 1/4

518
Lawrence Thiessen
E 1/2 NW 1/4

ANNEXED TO VILLAGE POYNETTE
12-10-84
Ac 439184
Ord # 190
on 1985 Assmt Roll

MC MILLAN

1.819
L. Thiessen
comp. 3.0A

ROAD

80.00

77.00

Village of Poynette
524, 522
0740A

T of Dekorra
524.A

521
E 1/2 SW 1/4
0740A

525
John Palmer
Richard Blatter
Columbia County Sportsman

40.00

77.00

C.T.H. "SS"
VIL. LIMITS

1-519 out
Lawrence
Thiessen 3.00A
2-522
Steven Simanson
3.00A
NINA VAN PHAN 0.50A

3-522.A 0742
Robt. Berger
D. FALKENSTEIN 0.50A

4-523
Cemetery
50A

5-523.A 0741
Ira Hendrickson
MATHAWAY 0.80A

6-523.1 0741
Helen Enger
Kenneth J. Mepharm
0.69A

PROPERTY OF TAX LISTING DEPARTMENT

Replaced
2006

VILLAGE

OF

POYNETTE

~~1-533.D
Earl Rhode
1.00A~~

2-527.B
Northern Natural
Gas

3-530
John Tomlinson
1.000
ROLAND
HALVERSON

4-532
~~adoption~~ 8,
Elwood Hermann
1.00A
~~Scott Lockman~~
Scott Kelsey

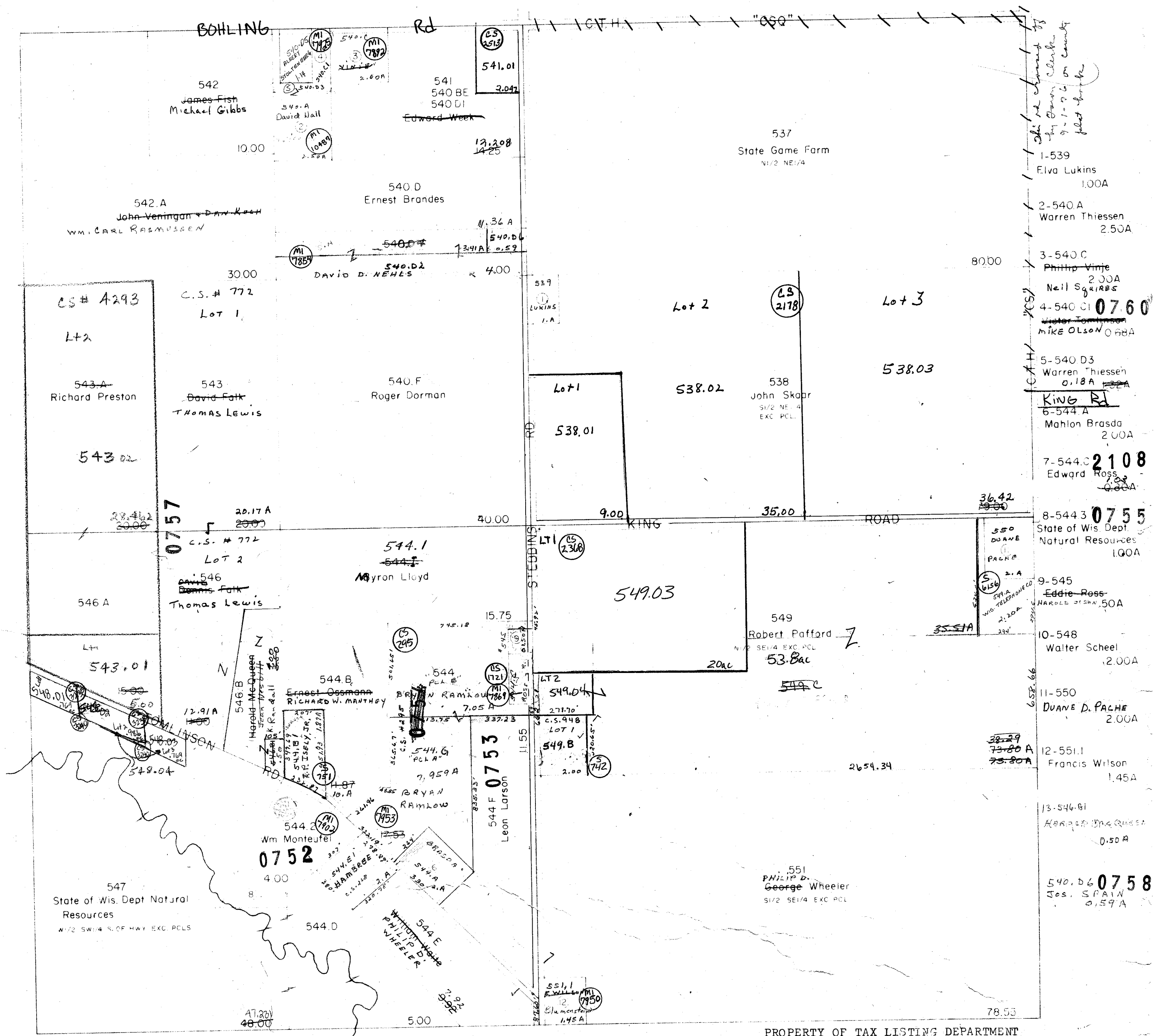
5-533.B
Donovan Squires
~~Rose, 2004~~
0.42A
F.C. LAPACK
all into C.S. #894
sent 1986 Cassin's Roll

6-533.C
Herford Herman
LOOA

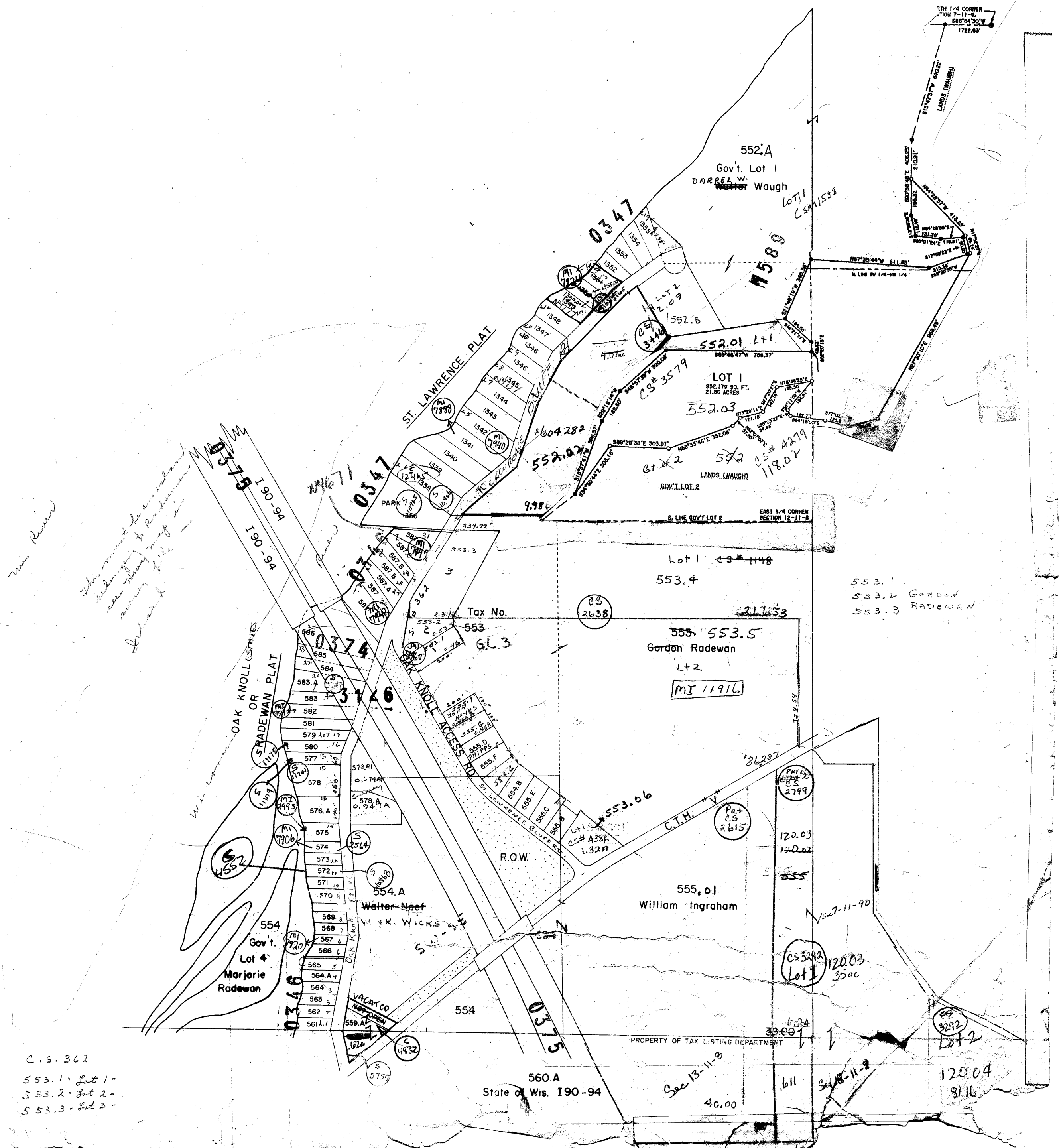
7-533.D2 & 534.C
~~James Noble~~
5.02A
ROBERT GOULD

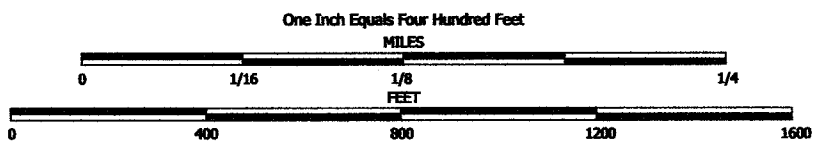
8-533.DI 8 534.B
~~Donald Schmidt~~
S.O.A.
Geo. Meyer

Replaced
2006



Replaced
2006





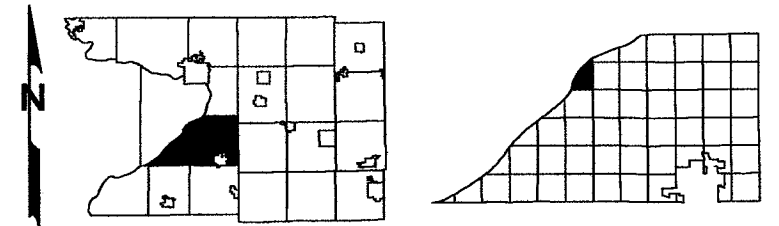
NOTE: This map was prepared for assessment use in accordance with the Wis. St. Stat. Chap. 70.09. All information contained herein is advisory only. Map accuracy is limited to the quality of data obtained from other Public Records. This map is not intended to be a substitute for an actual field survey. Public Land Survey Base is derived from U.S.G.S. Topographic maps unless otherwise noted. Other sources of the Land Base may be actual survey data. Base map data is from the April 1995 County Digital Orthophotos and/or U.S.G.S. 1:24,000 scale Topographic series. The user is responsible for the improper use of the data contained herein.

Created by The Columbia County Land Information Office -GIS Section. JPB.
January 2006.

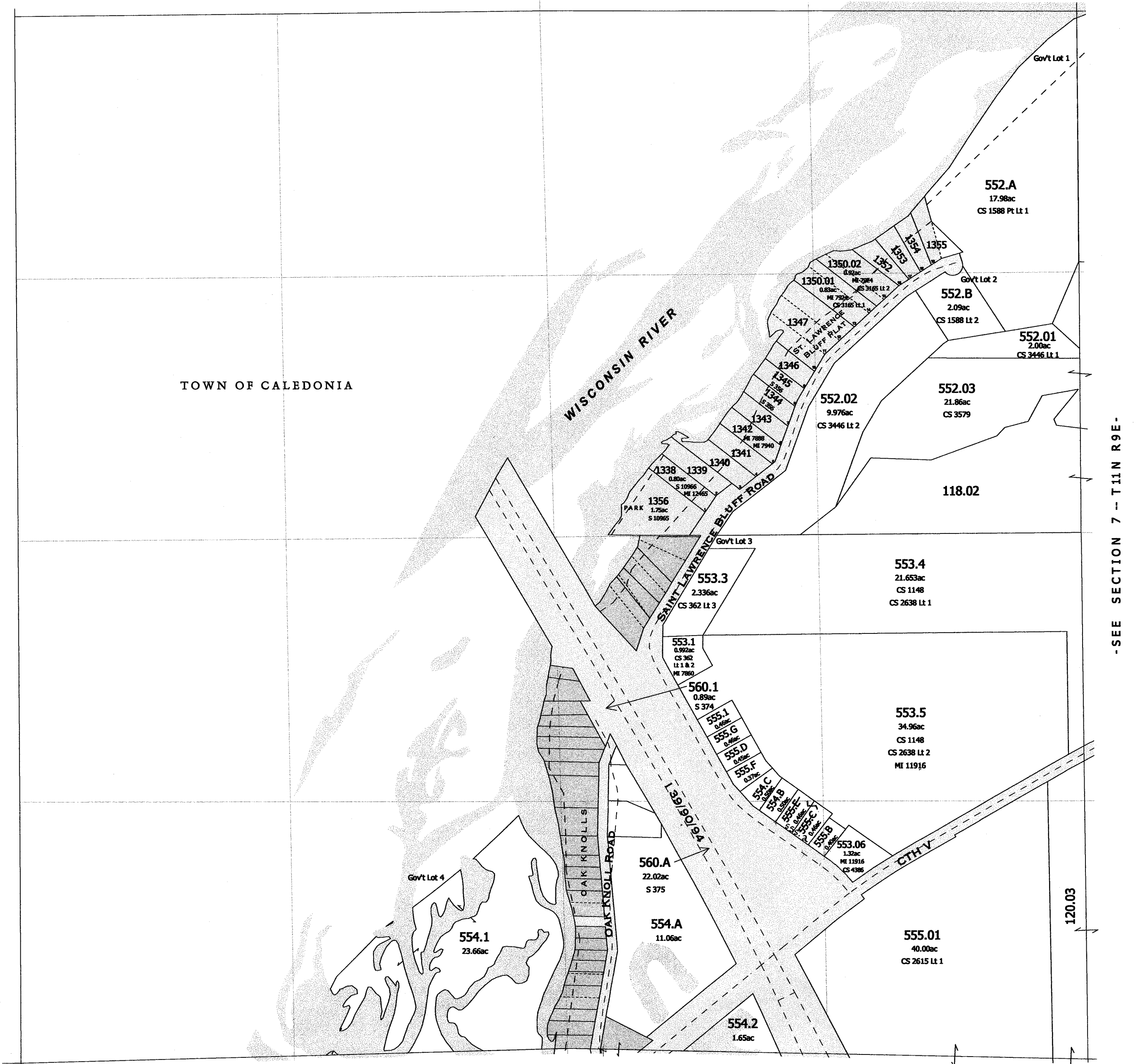
TAX PARCEL MAP

TOWN of DEKORRA

TOWN 11 NORTH RANGE 8 EAST
COLUMBIA COUNTY, WISCONSIN



Replaced
2007



SECTION 13 TIIN R8E

Replaced
2006

sec 12-11-8

1-612.C ^{ROBT NOWAK} Phyllis Martinson 122A
 2-612.B ^{ROBT NOWAK} Mary Matthews 035A
 3-615.I ^{0.46A} Hubert Hill 25A
 4-613.I Ronald Meedom 152A
 5-613.I ^{NOTES ON} Diane Funk 173A
 6-596 Henry Fischer ^{West}
 7-609 ^{WEST} Gerald Klopotek CARTER
 8-614 Terrence Stalen ^{WALKER}
 9-610 Gerald Klopotek ^{FRUM}
 10-608 ^{Tang} Harry Hodgson ^{POHNSHA}
 11-606 Harry Temby
 12-605 Dennis Alvina ^{CLAYTON}
 13-607.A Roy Morrison
 14-604 Henry Fischer Plank
 15-602 Christian Becker
 16-601 ~~ROBERT LANDIER~~
 17-600.A Charles Zadak
 18-599 Harry Davis ^{JOHNSON}
 19-598 ^{SIEGERT} P. Larson & D. Johnson
 20-595 Edward LaPointe
 21-589 Geah Hoag
 22-592.A Fred Schera ^{DODGE}
 23-592.B ^{VIRGIL RUS} Horatio Brigham
 24-592 John Hoepker
 25-555.A ^{ROUSEY} Leslie Dauck ^{Tierney}
 26-588.C ^{REITHMEYER} Jerold Frydenlund & JR.
 27-588.CI ^{M. FRUTH} Jerold REITHMEYER & JR.
 Frydenlund M. FRUTH
 28-589.A & 588.A
 Catherine Riddle
 29-590
 State of Wis. Conserv.
 Comm.
 30-556 Paul Zimmerman
 31-558 Paul
 Zimmerman 41A
 32-559 Carl Anderson
 33-560 ^{Tang &} Gordon Hadowik
 34-618 ^{SS 9.B} Russert Van ^{WARRA}
 Matre

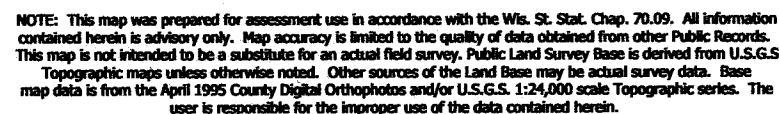
SEC.
18-11-9

PROPERTY OF TAX LISTING DEPARTMENT

TAX DESCRIPTION NUMBERS

LOT 1 - 1471.1	SIMPSON HOMES, INC., NIKKE KEPLER, TRUSTEE	591.594, 594.A, 594.B
LOT 2 - 1471.2	SIMPSON HOMES, INC. " "	599.C & 594.D?
LOT 3 - 1471.3	SIMPSON HOMES, INC. - Anthony & Laurie R. ZIS - 340 -	591.594, 594.A, 594.B

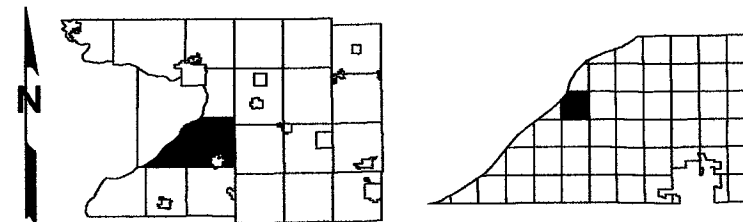
LOT3-1471.3 SIMPSON HOMES, INC - Anthony de Luis R215-340 - Janice Pridemore - R237-454 Fairview Hills, MO



Created by The Columbia County Land Information Office -GIS Section. JPB
January 2006.

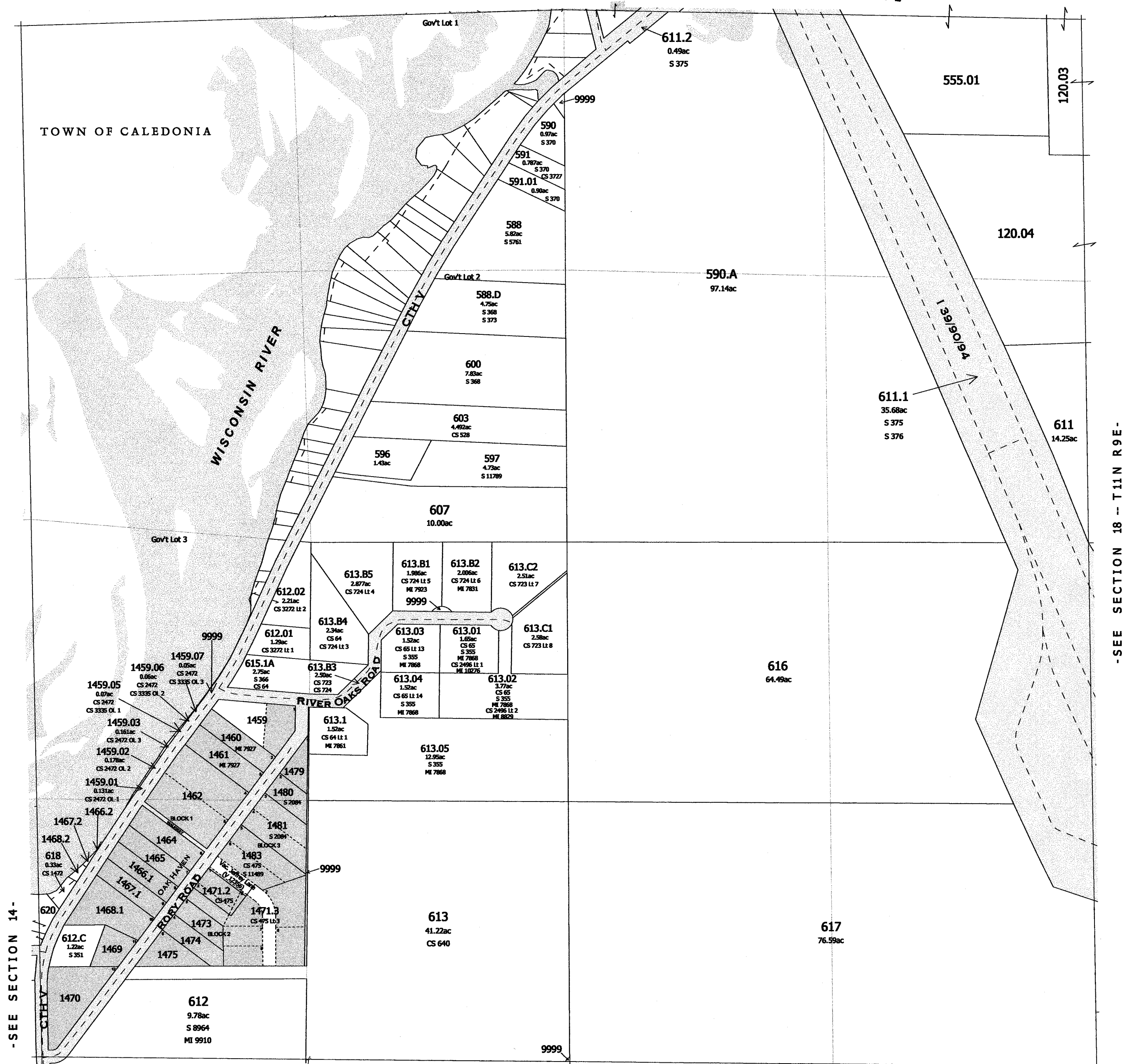
TOWN of DEKORRA

TOWN 11 NORTH RANGE 8 EAST
COLUMBIA COUNTY, WISCONSIN



-SEE SECTION 12-

Replaced 2007 Replaced 2007



-SEE SECTION 18 -- T11N R9E-

-SEE SECTION 24-

- SEE FOLLOWING PAGE FOR DETAILED MAP OF SMALL PARCELS -

SURVEY INDEX	
PLAT NAME	PLAT NUMBER
OAK HAVEN	S 8120

Replaced
2007

-SECTION 13-

One Inch Equals Two Hundred Feet



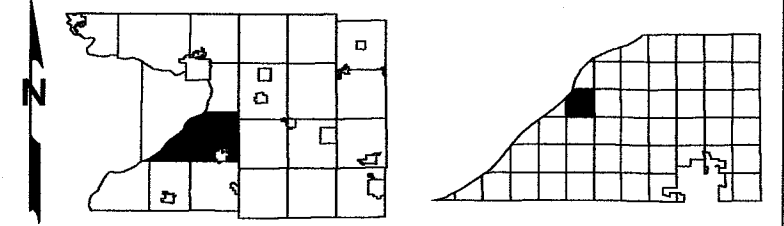
NOTE: This map was prepared for assessment use in accordance with the Wis. Stat. Chap. 70.09. All information contained herein is advisory only. Map accuracy is limited to the quality of data obtained from other Public Records. This map is not intended to be a substitute for an actual field survey. Public Land Survey Base is derived from U.S.G.S. Topographic maps unless otherwise noted. Other sources of the Land Base may be actual survey data. Base map data is from the April 1995 County Digital Orthophotos and/or U.S.G.S. 1:24,000 scale Topographic series. The user is responsible for the improper use of the data contained herein.

Created by The Columbia County Land Information Office -GIS Section. JPB.
January 2006.

TAX PARCEL MAP

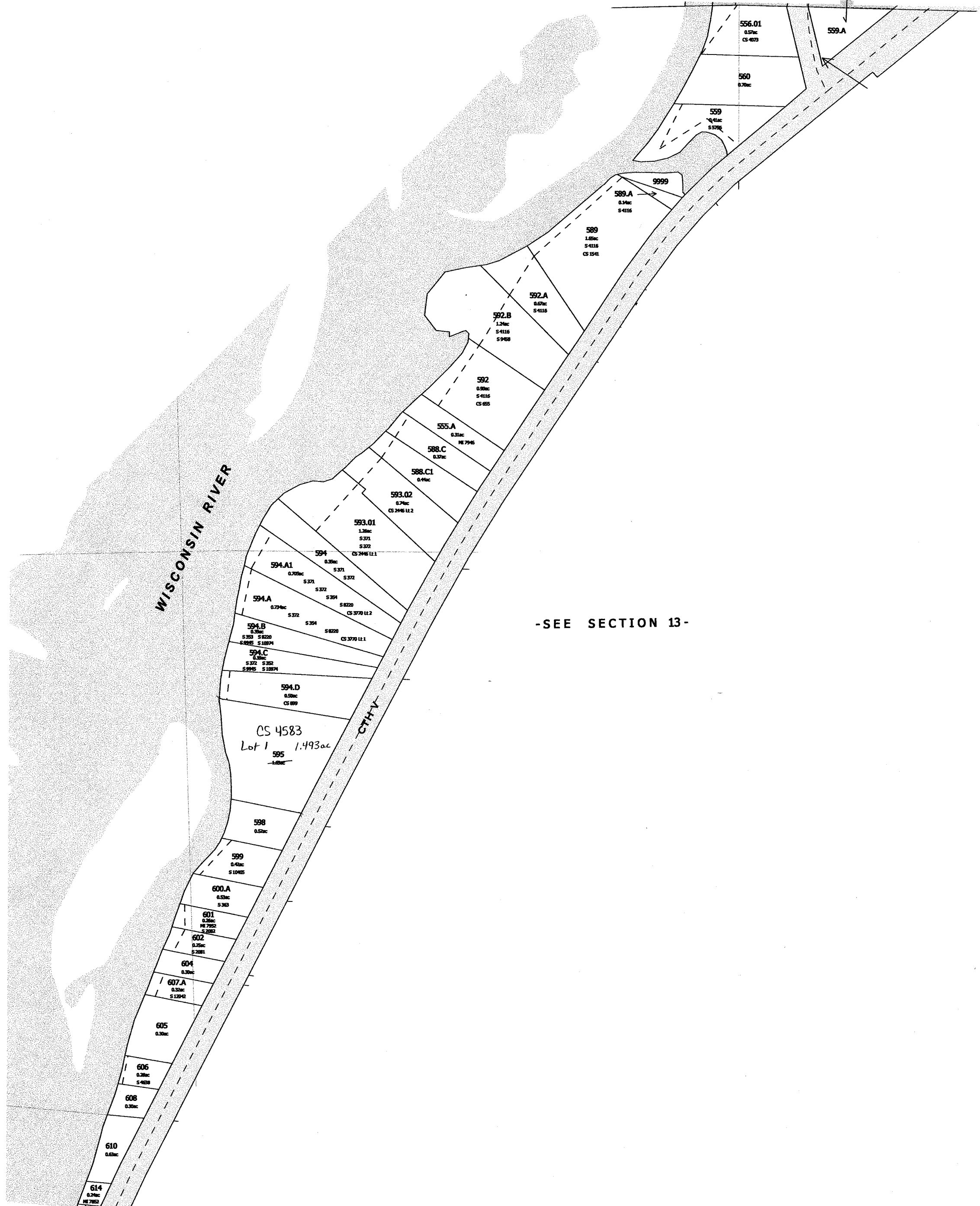
TOWN of DEKORRA

TOWN 11 NORTH RANGE 8 EAST
COLUMBIA COUNTY, WISCONSIN



Replaced
2007

-SEE SECTION 12-

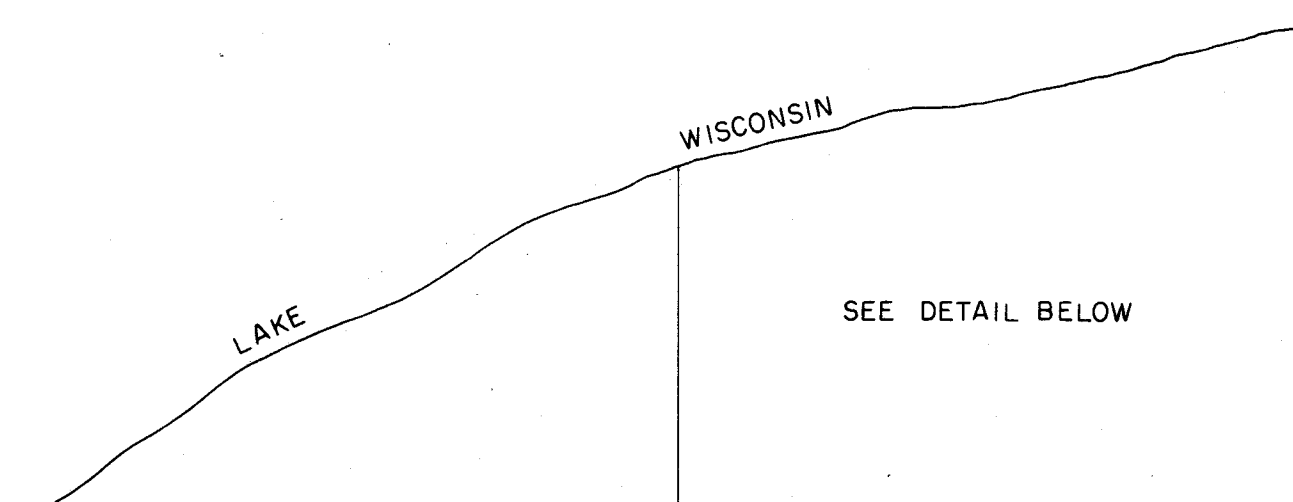


-SEE SECTION 13-

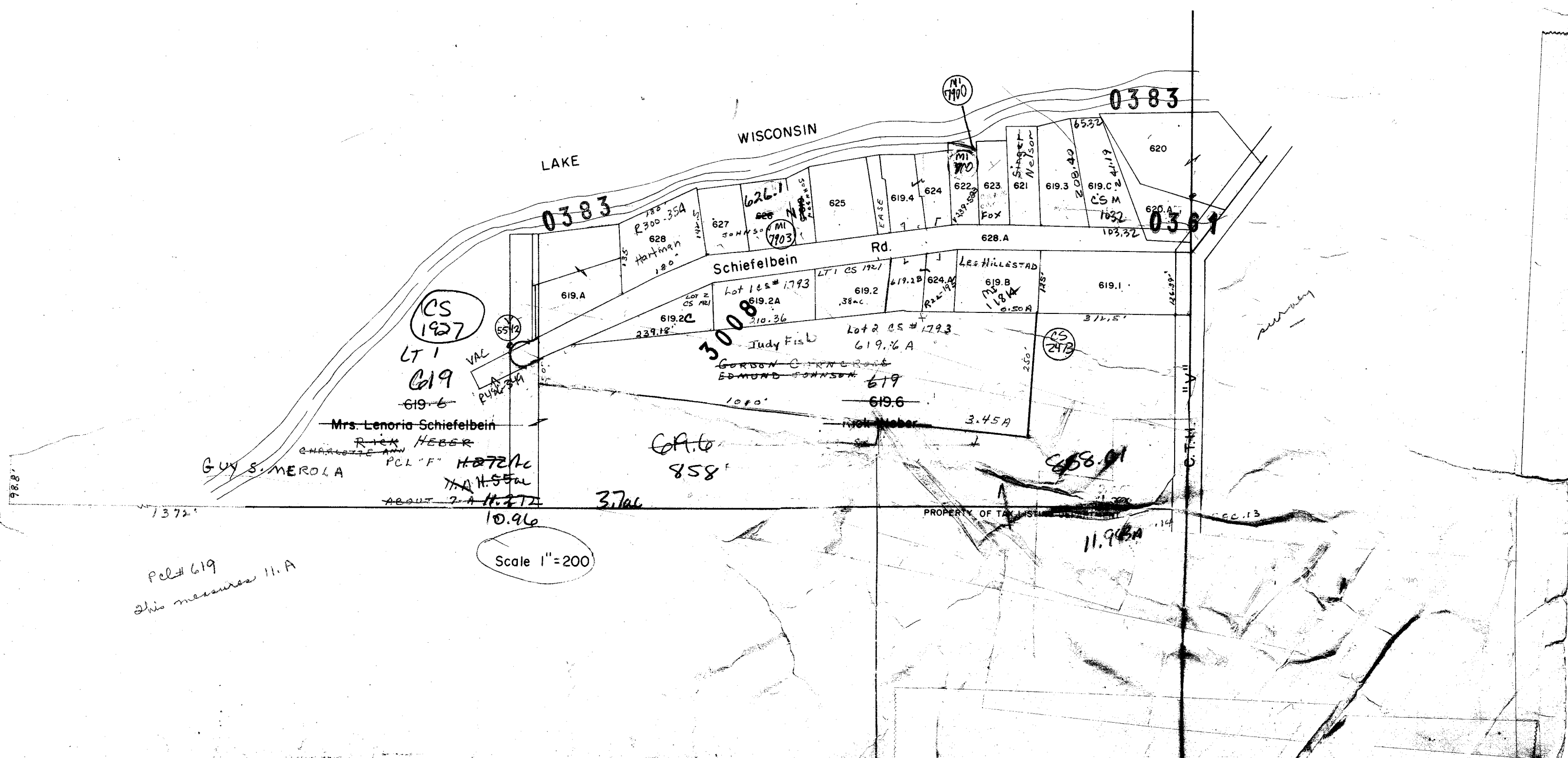
Replaced
2007

-SMALL PARCELS IN SECTION 13-

Replaced
2006



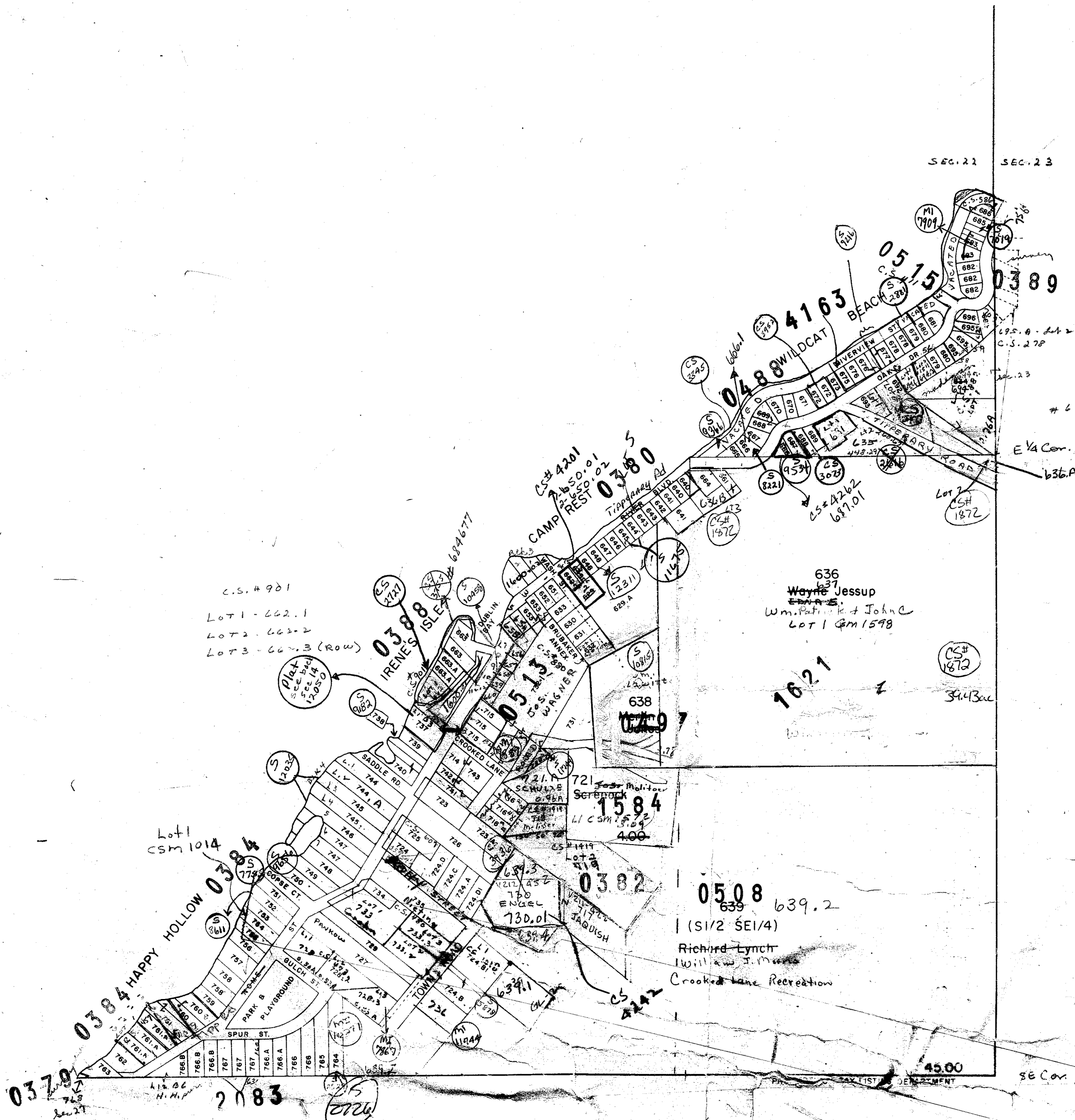
Scale 1"=400'



DEKORRA
SECTION 22 TIIN R8E

Replaced
2006

WILDCAT BEACH
PLAT
005513



712 - V223-570
99 sq. ft. lease by [unclear]
to Anna Kent.

712 Columbia Co

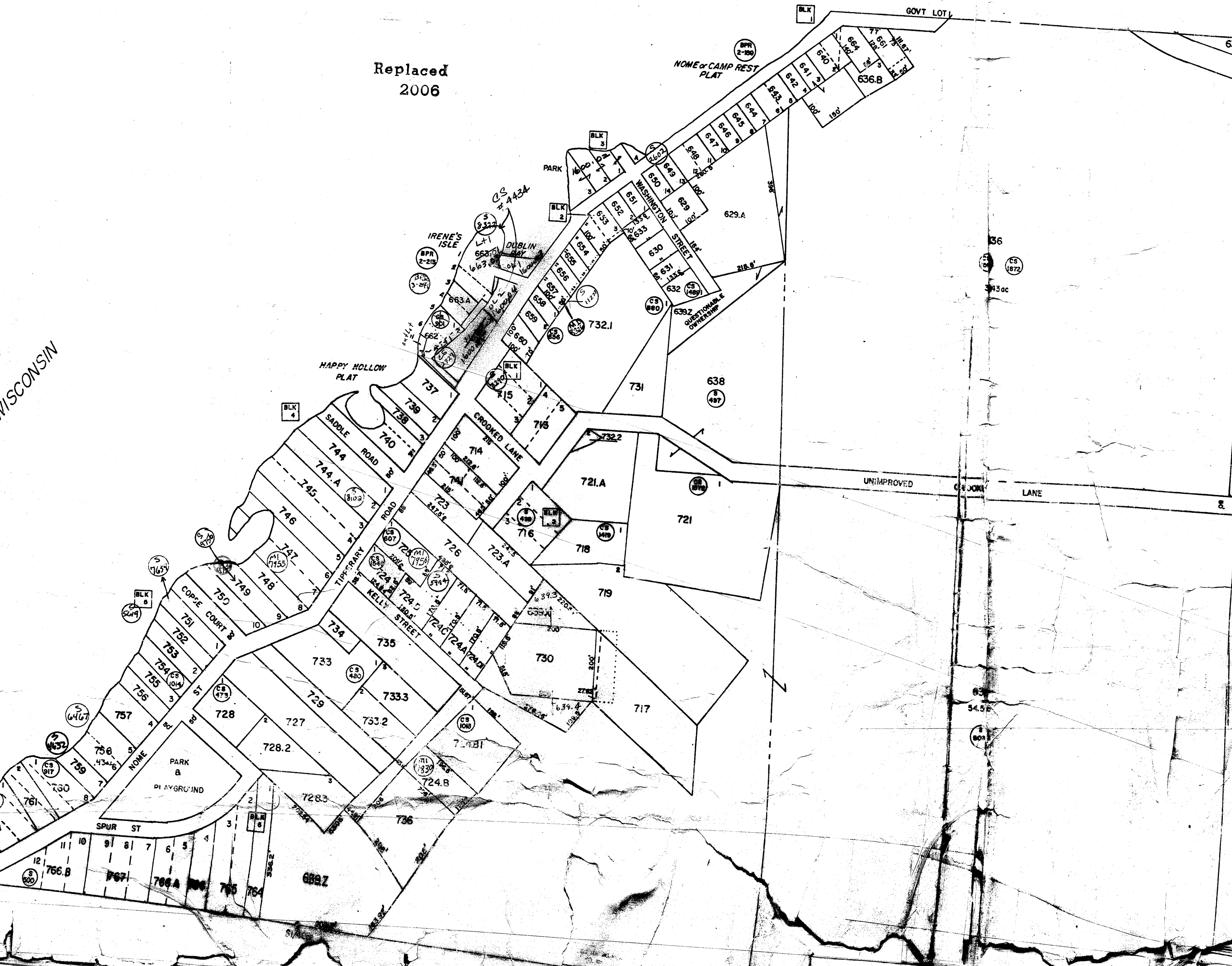
635- [unclear]
636- [unclear]
637- [unclear]
638- [unclear]
639- [unclear]
640- [unclear]
641- [unclear]
642- [unclear]
643- [unclear]
644- [unclear]
645- [unclear]
646- [unclear]
647- [unclear]
648- [unclear]
649- [unclear]
650- [unclear]
651- [unclear]
652- [unclear]
653- [unclear]
654- [unclear]
655- [unclear]
656- [unclear]
657- [unclear]
658- [unclear]
659- [unclear]
660- [unclear]
661- [unclear]
662- [unclear]
663- [unclear]
664- [unclear]
665- [unclear]
666- [unclear]
667- [unclear]
668- [unclear]
669- [unclear]
670- [unclear]
671- [unclear]
672- [unclear]
673- [unclear]
674- [unclear]
675- [unclear]
676- [unclear]
677- [unclear]
678- [unclear]
679- [unclear]
680- [unclear]
681- [unclear]
682- [unclear]
683- [unclear]
684- [unclear]
685- [unclear]
686- [unclear]
687- [unclear]
688- [unclear]
689- [unclear]
690- [unclear]
691- [unclear]
692- [unclear]
693- [unclear]
694- [unclear]
695- [unclear]
696- [unclear]
697- [unclear]
698- [unclear]
699- [unclear]
700- [unclear]
701- [unclear]
702- [unclear]
703- [unclear]
704- [unclear]
705- [unclear]
706- [unclear]
707- [unclear]
708- [unclear]
709- [unclear]
710- [unclear]
711- [unclear]
712- [unclear]
713- [unclear]
714- [unclear]
715- [unclear]
716- [unclear]
717- [unclear]
718- [unclear]
719- [unclear]
720- [unclear]
721- [unclear]
722- [unclear]
723- [unclear]
724- [unclear]
725- [unclear]
726- [unclear]
727- [unclear]
728- [unclear]
729- [unclear]
730- [unclear]
731- [unclear]
732- [unclear]
733- [unclear]
734- [unclear]
735- [unclear]
736- [unclear]
737- [unclear]
738- [unclear]
739- [unclear]
740- [unclear]
741- [unclear]
742- [unclear]
743- [unclear]
744- [unclear]
745- [unclear]
746- [unclear]
747- [unclear]
748- [unclear]
749- [unclear]
750- [unclear]
751- [unclear]
752- [unclear]
753- [unclear]
754- [unclear]
755- [unclear]
756- [unclear]
757- [unclear]
758- [unclear]
759- [unclear]
760- [unclear]
761- [unclear]
762- [unclear]
763- [unclear]
764- [unclear]
765- [unclear]
766- [unclear]
767- [unclear]
768- [unclear]
769- [unclear]
770- [unclear]
771- [unclear]
772- [unclear]
773- [unclear]
774- [unclear]
775- [unclear]
776- [unclear]
777- [unclear]
778- [unclear]
779- [unclear]
780- [unclear]
781- [unclear]
782- [unclear]
783- [unclear]
784- [unclear]
785- [unclear]
786- [unclear]
787- [unclear]
788- [unclear]
789- [unclear]
790- [unclear]
791- [unclear]
792- [unclear]
793- [unclear]
794- [unclear]
795- [unclear]
796- [unclear]
797- [unclear]
798- [unclear]
799- [unclear]
800- [unclear]

Spur Street opened 11-14-78
Resolution 78-11

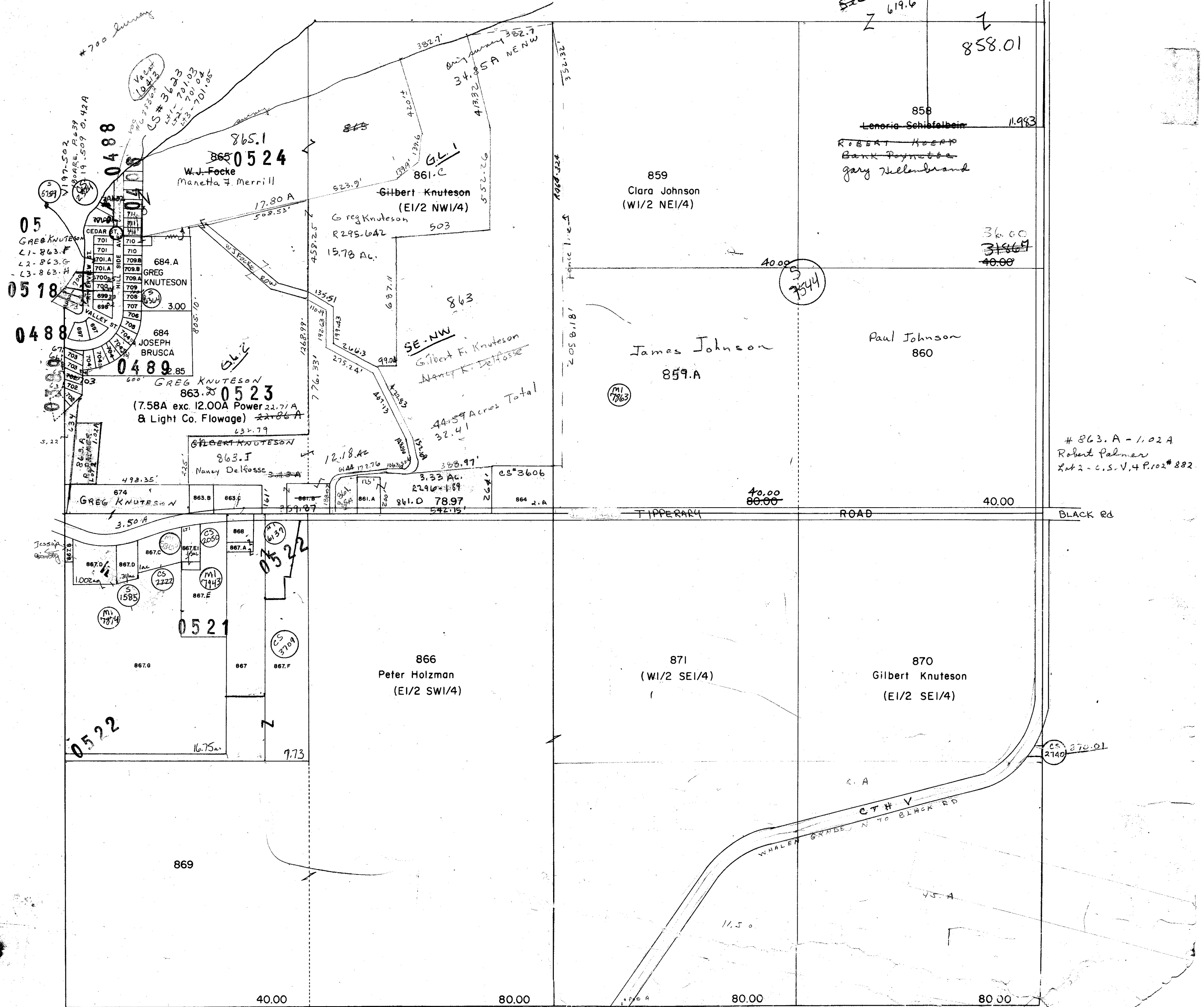
Lot 2 - C.S. # 880
7-2-2

DEKORRA
TIIN R8E SEC. 22

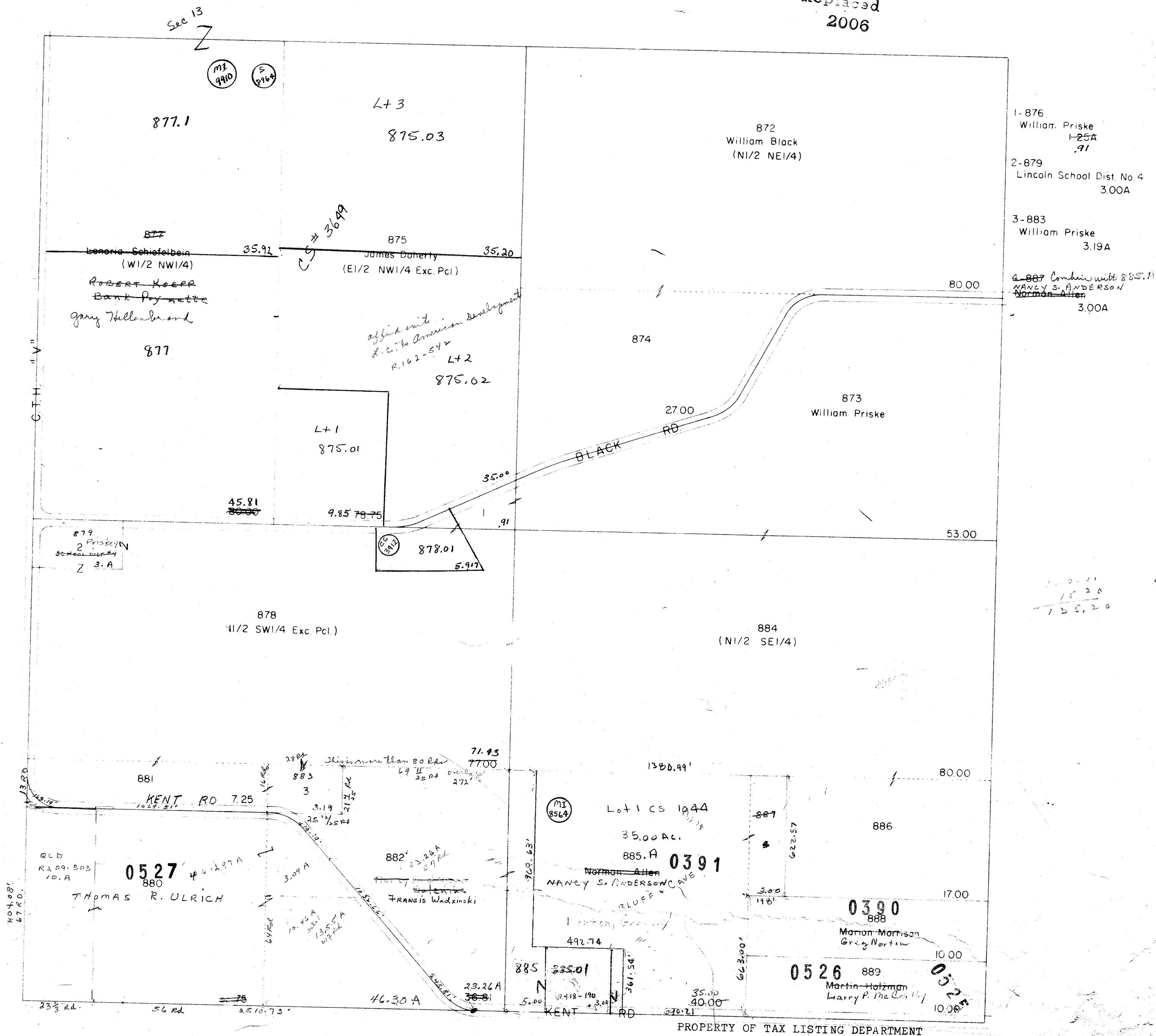
Replaced
2006



Replaced 14
2008



Replaced
2006



896A
897

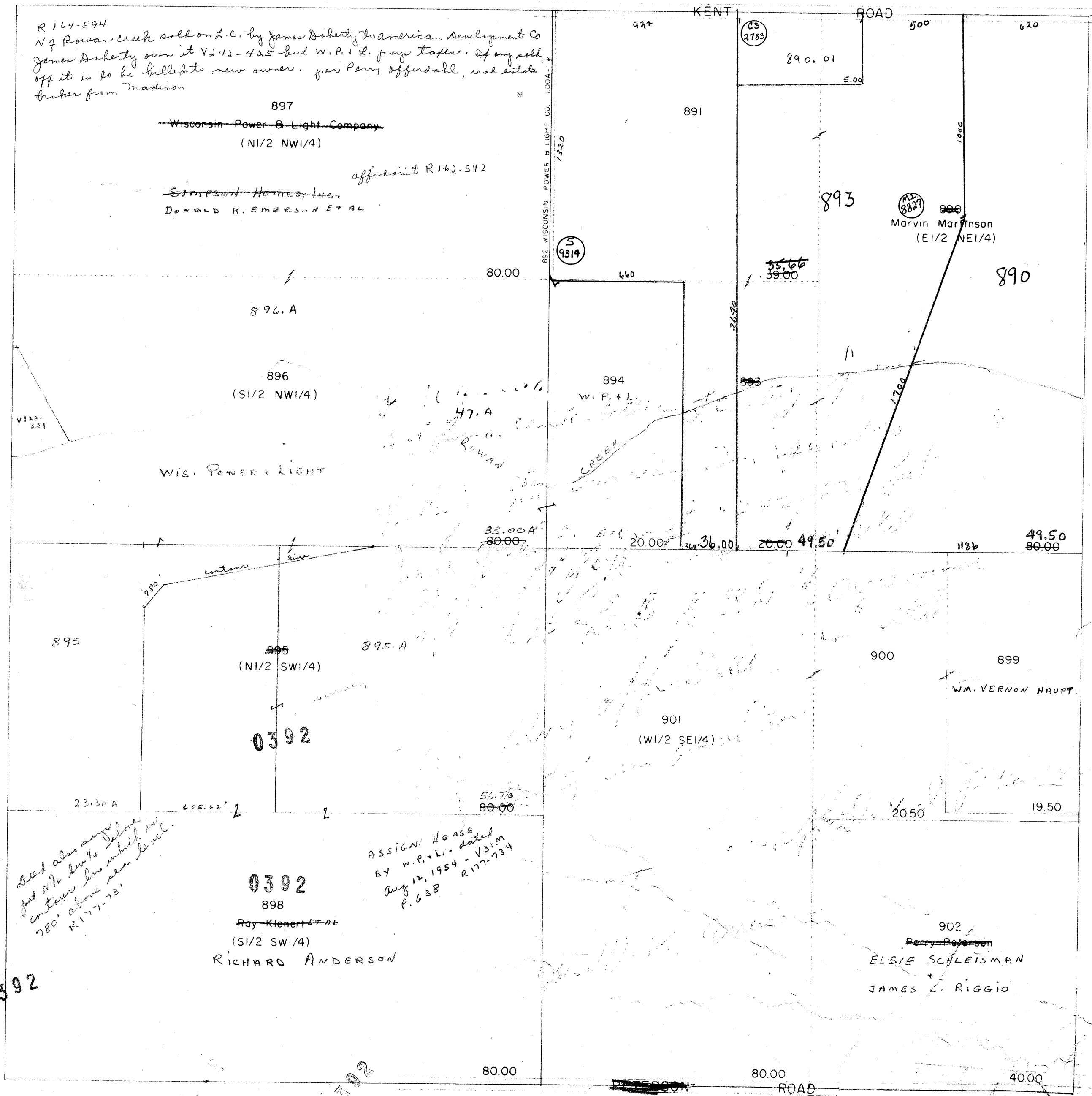
2-21-80 per Tom Iffrague W P & L Co.
He said to put these two parcels into
Donald Emerson, Et al name as they own it.
The W P & L not going to pay the taxes - He is
sending a letter to Emerson, et al to
this effect.

The 1980 Anson's sale is listed to Emerson, Et al.

DEKORRA
SECTION 25 TIIN R8E

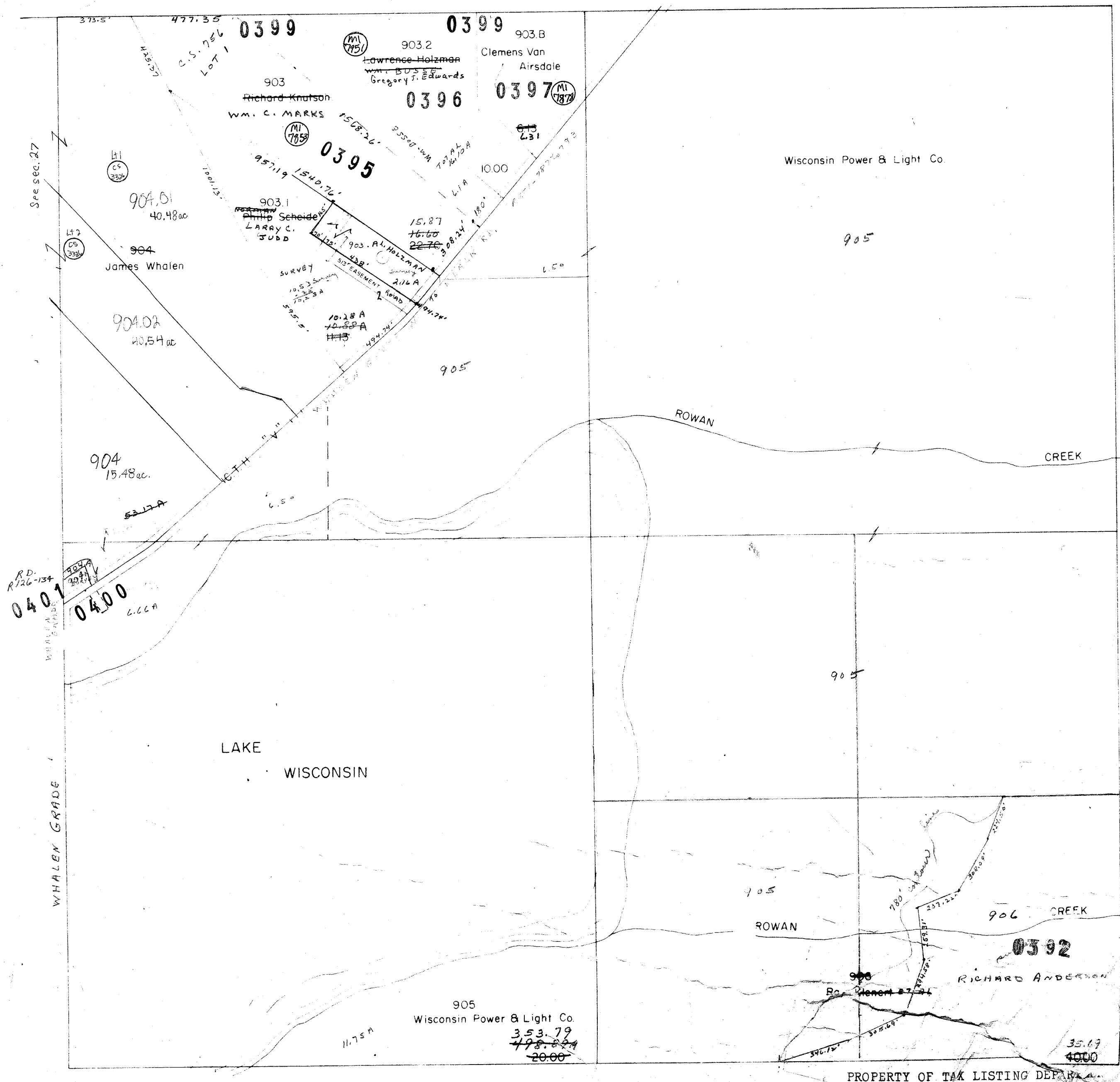
2/2/80

Rory Breunley, Real Estate Broker,
of Madison, was in for checking
file # 896.A + 897 - He is the
broker who sold it to Dr. Emerson et al



PROPERTY OF TAX LISTING DEPARTMENT

Replaced
2006



Replaced
2006

SEC. 26

SEC. 27

SEC. 20

SEC 27

PROPERTY OF TAX LISTING DEPARTMENT

Commissioner of public lands
Nov 4 Dec 4 Ser 27-11-8
To Shu R. R. Farm Mfg Co.
B 170-652

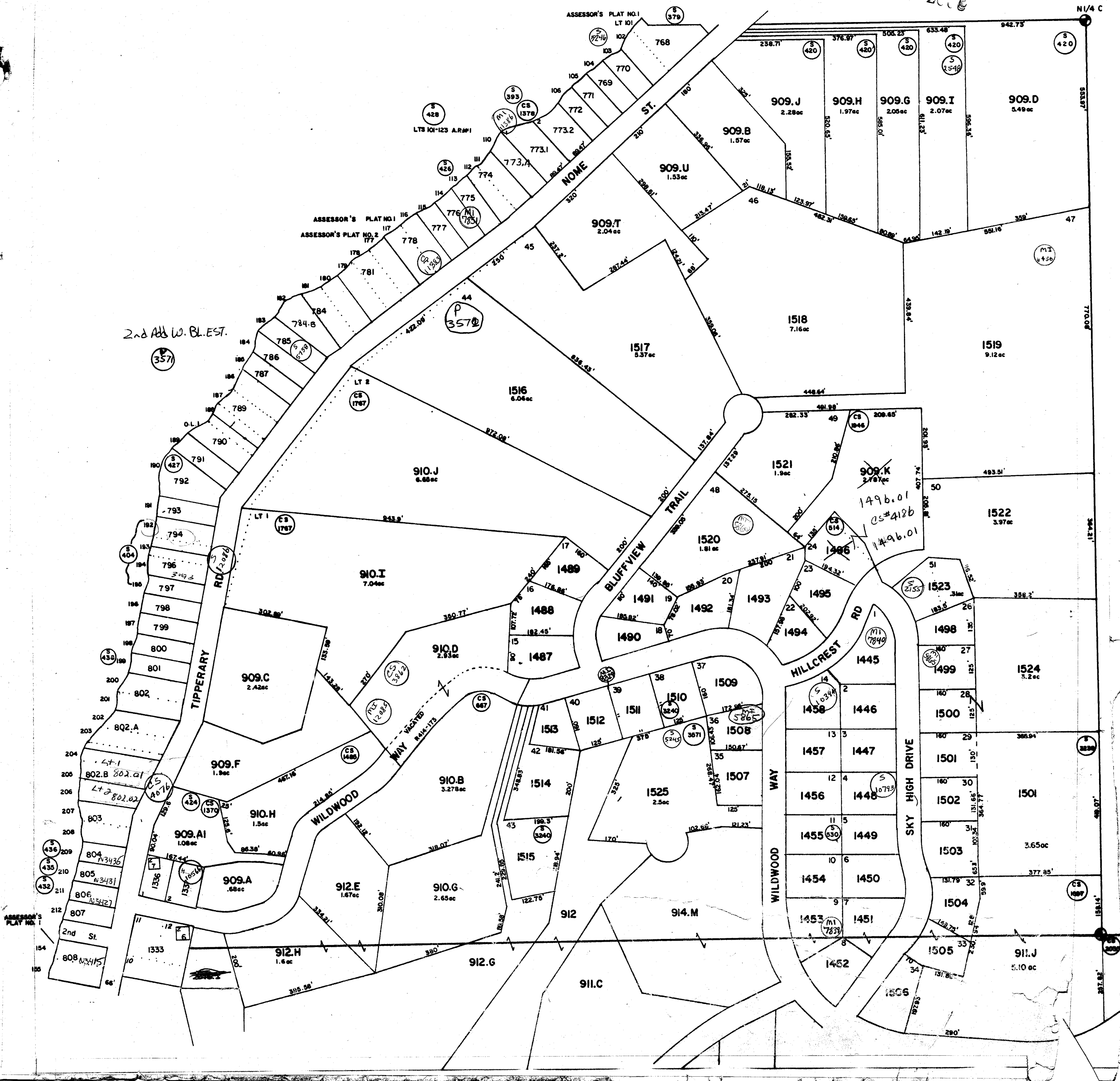
05276
Tipperrary PLAT

3571 PRELIMINARY
PLAN and Addn to Wildwood B Co.
Lester Mackay Lot 46-56
5/14/62

SEC. 27, 28 T11N R8E

TOWN OF DEKORRA

Replaced
Replaced
2006
2006



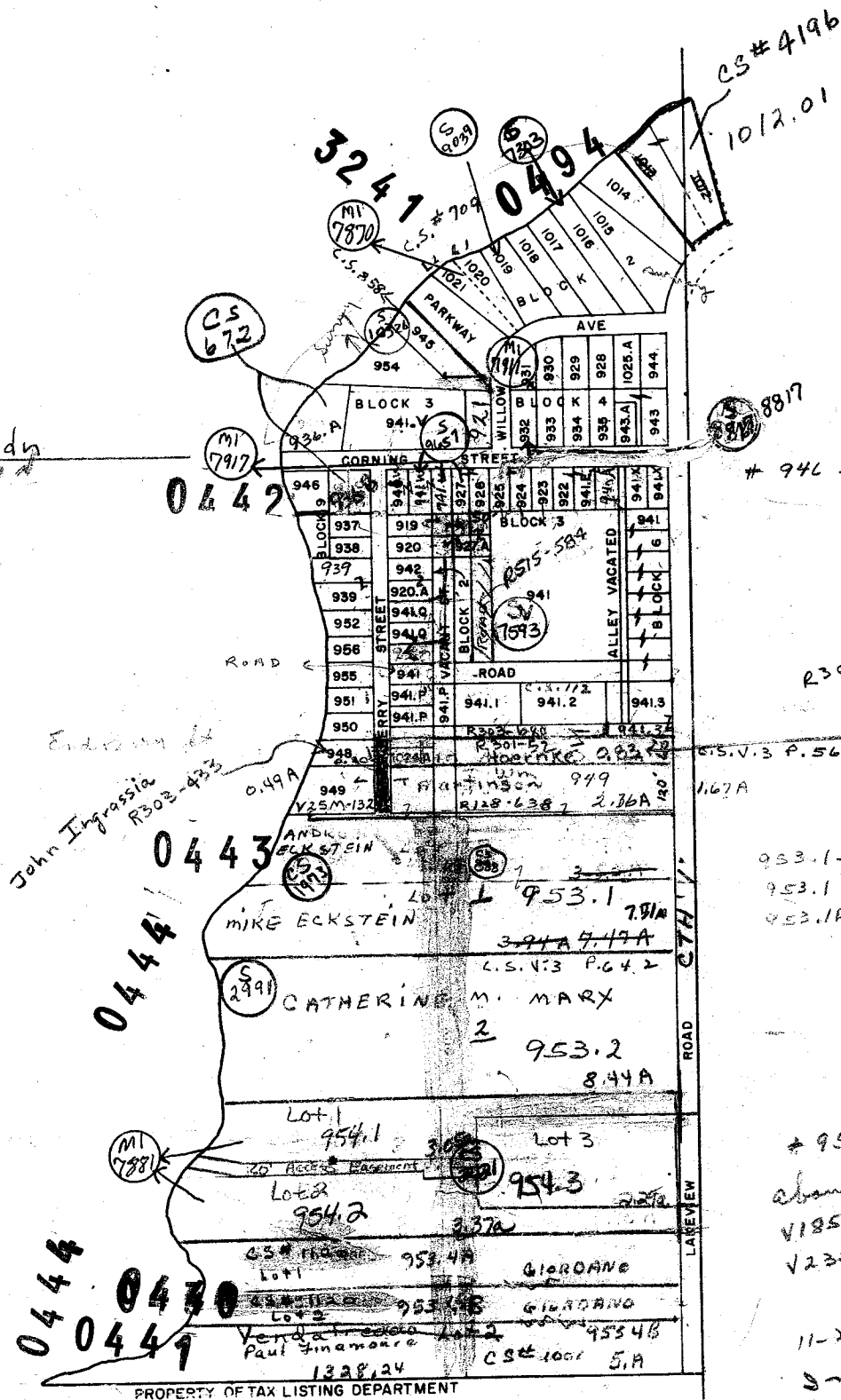
DEKORRA

SECTION 33 TIIN R8E

Replaced
2006

WISCONSIN RIVER

CAMP PERRY Subdy
LAKE WISCONSIN



PLAT
546
WIS. LAKE PLAT

946 - C.S. V. 9 P. 139 # 919 vacate Perry St #
87 N line 2.1 + 2
C.S. # 507

R303-679

C.S. V. 3 P. 567 1024.A

053.1 - C.S. 4642 - Lot 1
953.1 - R. 1 - C.S. # 888 - 3.94 A # 953 - but
953.1A - R. 1 - C.S. # 888 - 3.53 A the 1/4 & 1/4 was
Thunderbird Camp Pls
now split into 4 lots
per C.S. V. 3 # 642
Total 34.14 A
was Harold Engel

953
about 40.4
V185-382
V235-117

11-27-78
36.50 A

9/1/81
per Harold Engel in person

PARTS 953.4A
953.43
T.S. SEE
SM 1001
1120
12/27/01

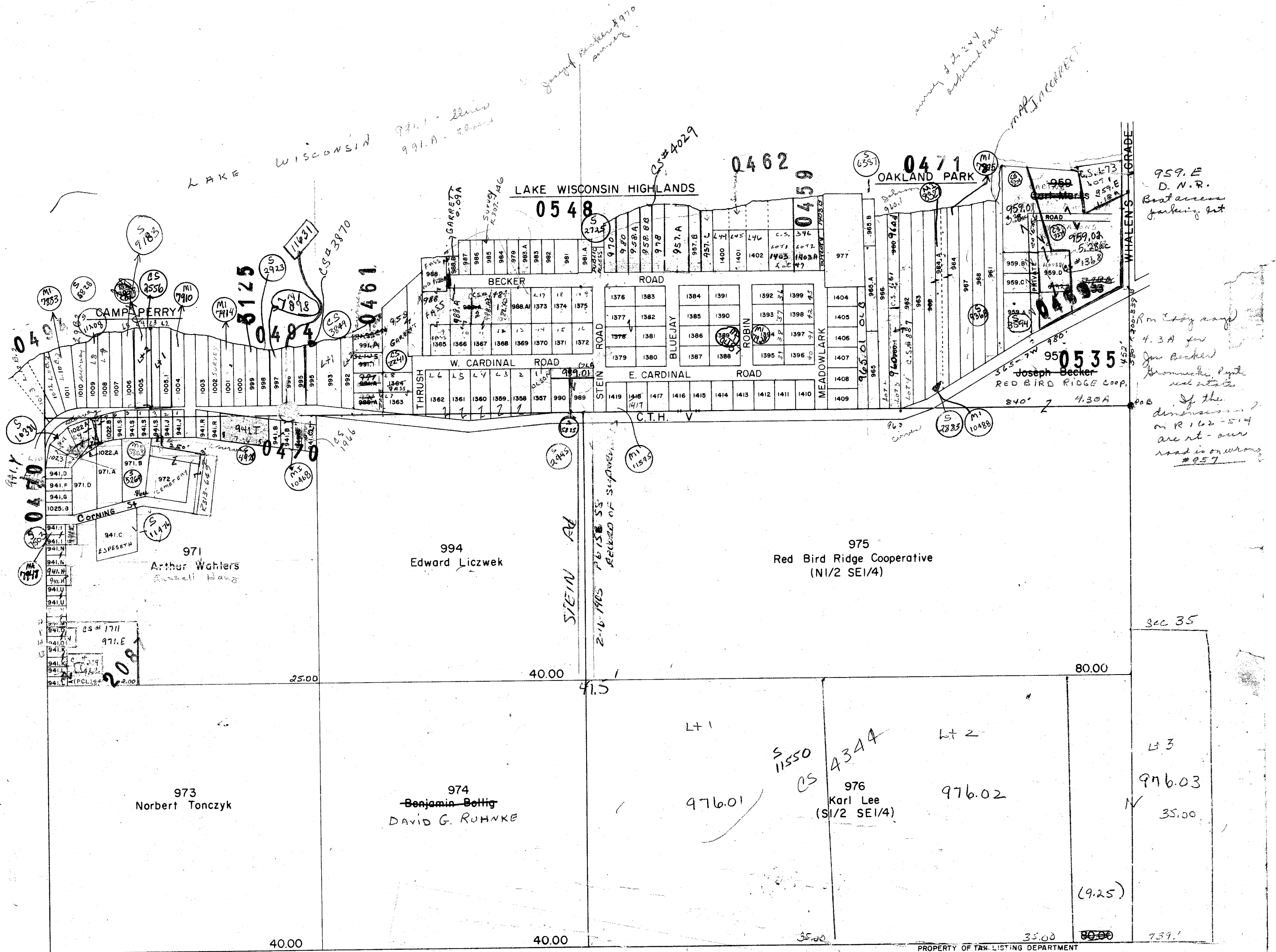
0495 W.J. ANDERSON WORKSHEET
0545 THUNDER BIRD CAMP
LAKE WISCONSIN PLAT

DEKORRA

SECTION 34 TIIN R8E

Replaced 2006

Blue Jay Road opened 11-14-78
Res. 78-11



0495 W. J. ANDERSON WORKSHEET
0549 1st ADDN TO DEKORRA LUTHERAN CEMETERY

One Inch Equals Two Hundred Feet

0 200 400 600 800

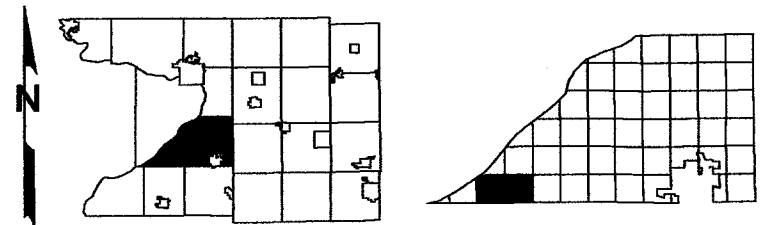
NOTE: This map was prepared for assessment use in accordance with the Wis. St. Stat. Chap. 70.09. All information contained herein is advisory only. Map accuracy is limited to the quality of data obtained from other Public Records. This map is not intended to be a substitute for an actual field survey. Public Land Survey Base is derived from U.S.G.S. Topographic maps unless otherwise noted. Other sources of the Land Base may be actual survey data. Base map data is from the April 1995 County Digital Orthophotos and/or U.S.G.S. 1:24,000 scale Topographic series. The user is responsible for the improper use of the data contained herein.

Created by The Columbia County Land Information Office -GIS Section. JPB.
January 2006.

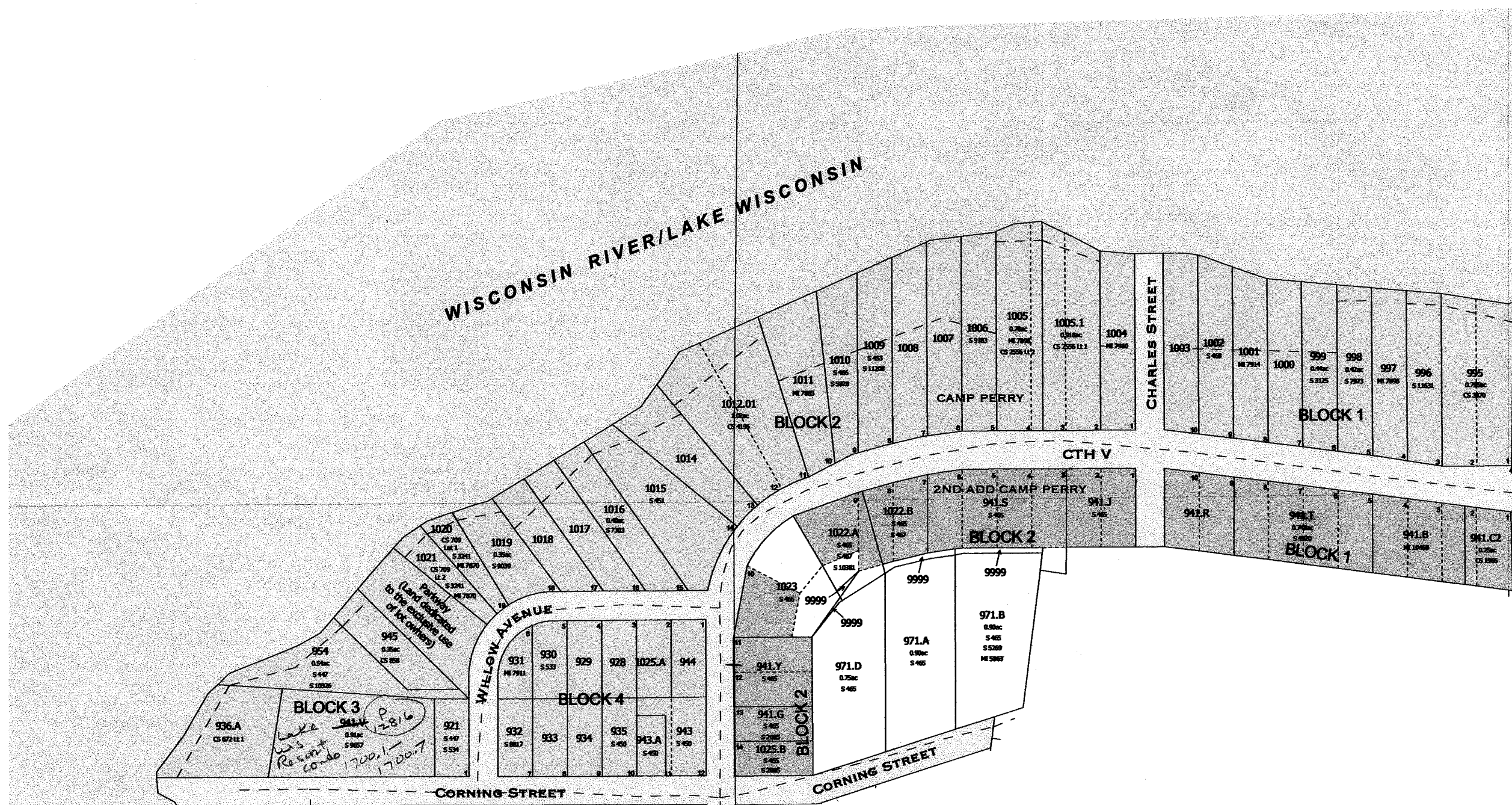
TAX PARCEL MAP

TOWN of DEKORRA

TOWN 11 NORTH RANGE 8 EAST
COLUMBIA COUNTY, WISCONSIN



Replaced
2007



-SEE SECTION 33-

-SEE SECTION 34-

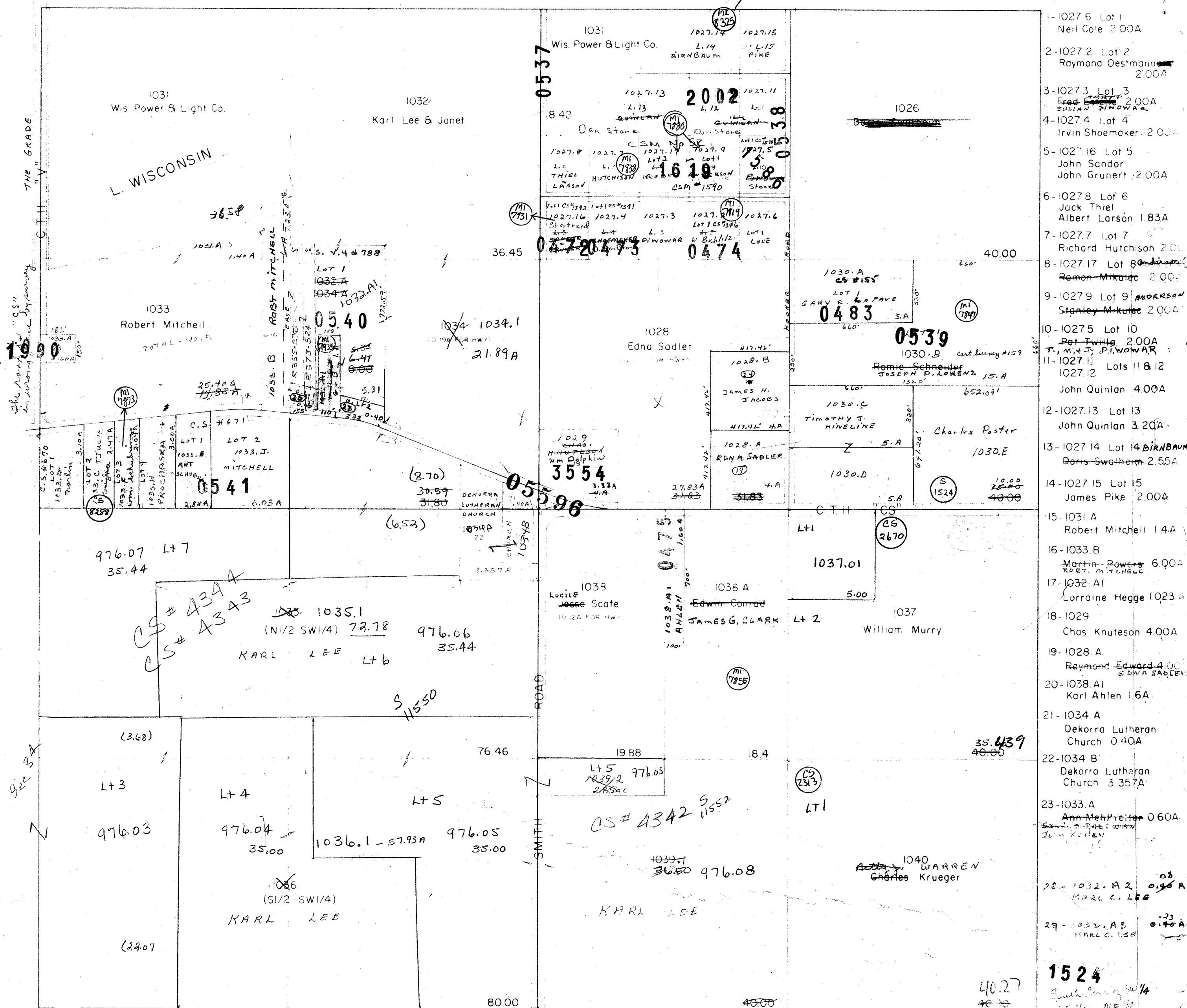
SURVEY INDEX	
PLAT NAME	PLAT NUMBER
CAMP PERRY	S 494
SECOND ADDITION CAMP PERRY	S 470

-CAMP PERRY-
-2ND ADDITION CAMP PERRY-
-OTHER SMALL PARCELS-

Replaced
2007

Replaced
2
E
SM 25, 50, 61, 57
SEE 0476

Replaced
2006



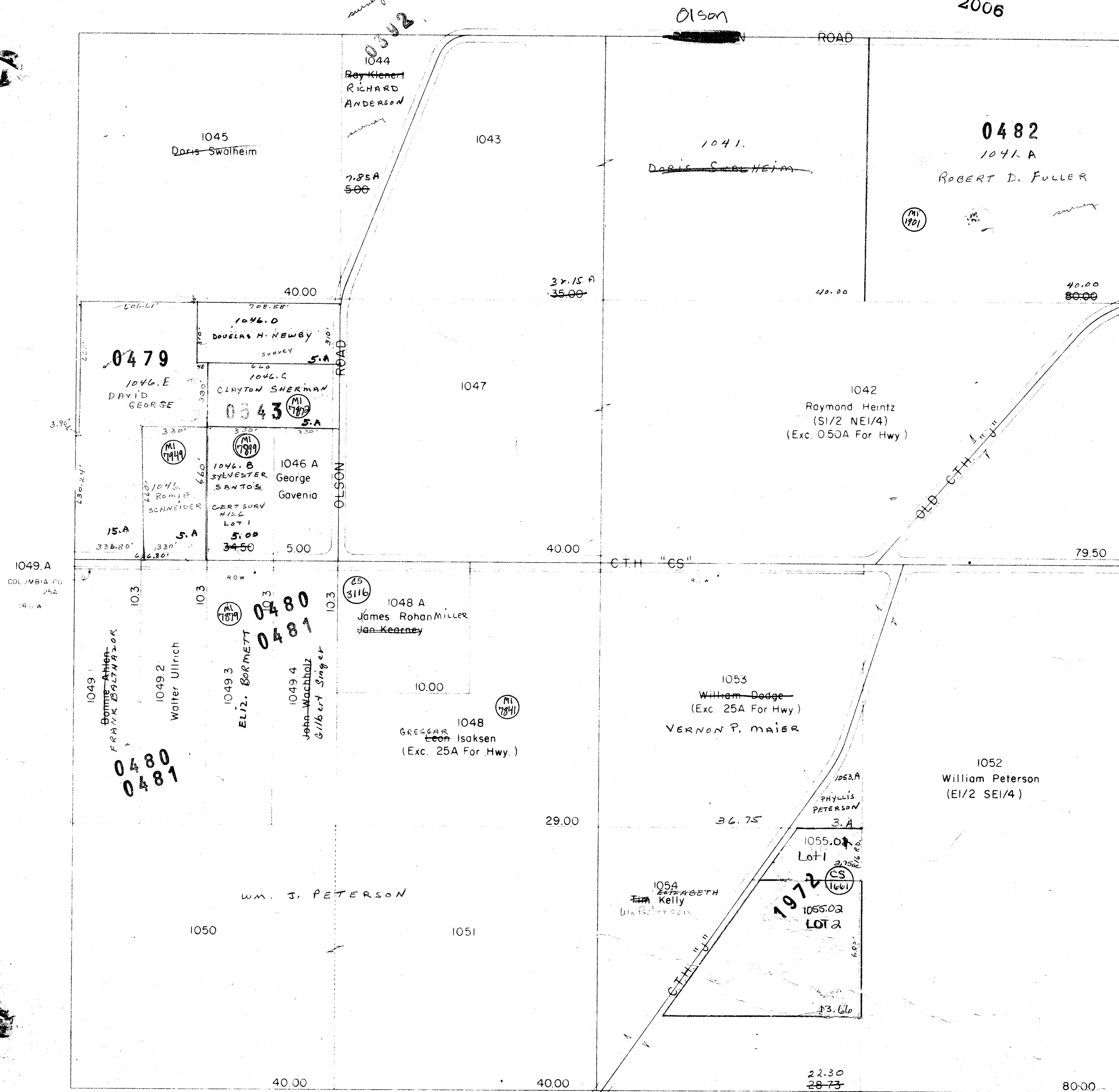
PROPERTY OF TAX LISTING DEPARTMENT

1524

South Line of SW 1/4
SE 1/4 of NE 1/4
325-11-8

DEKORRA
SECTION 36 TIIN R8E

Replaced
2006



One Inch Equals Four Hundred Feet
MILES
0 1/16 1/8 1/4
FEET
0 400 800 1200 1600

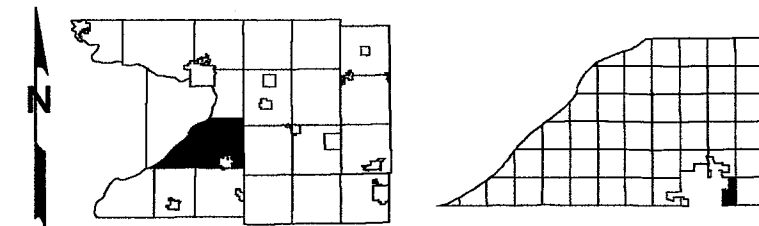
NOTE: This map was prepared for assessment use in accordance with the Wis. St. Stat. Chap. 70.09. All information contained herein is advisory only. Map accuracy is limited to the quality of data obtained from other Public Records. This map is not intended to be a substitute for an actual field survey. Public Land Survey Base is derived from U.S.G.S. Topographic maps unless otherwise noted. Other sources of the Land Base may be actual survey data. Base map data is from the April 1995 County Digital Orthophotos and/or U.S.G.S. 1:24,000 scale Topographic series. The user is responsible for the improper use of the data contained herein.

Created by The Columbia County Land Information Office -GIS Section. JPB.
January 2006.

TAX PARCEL MAP

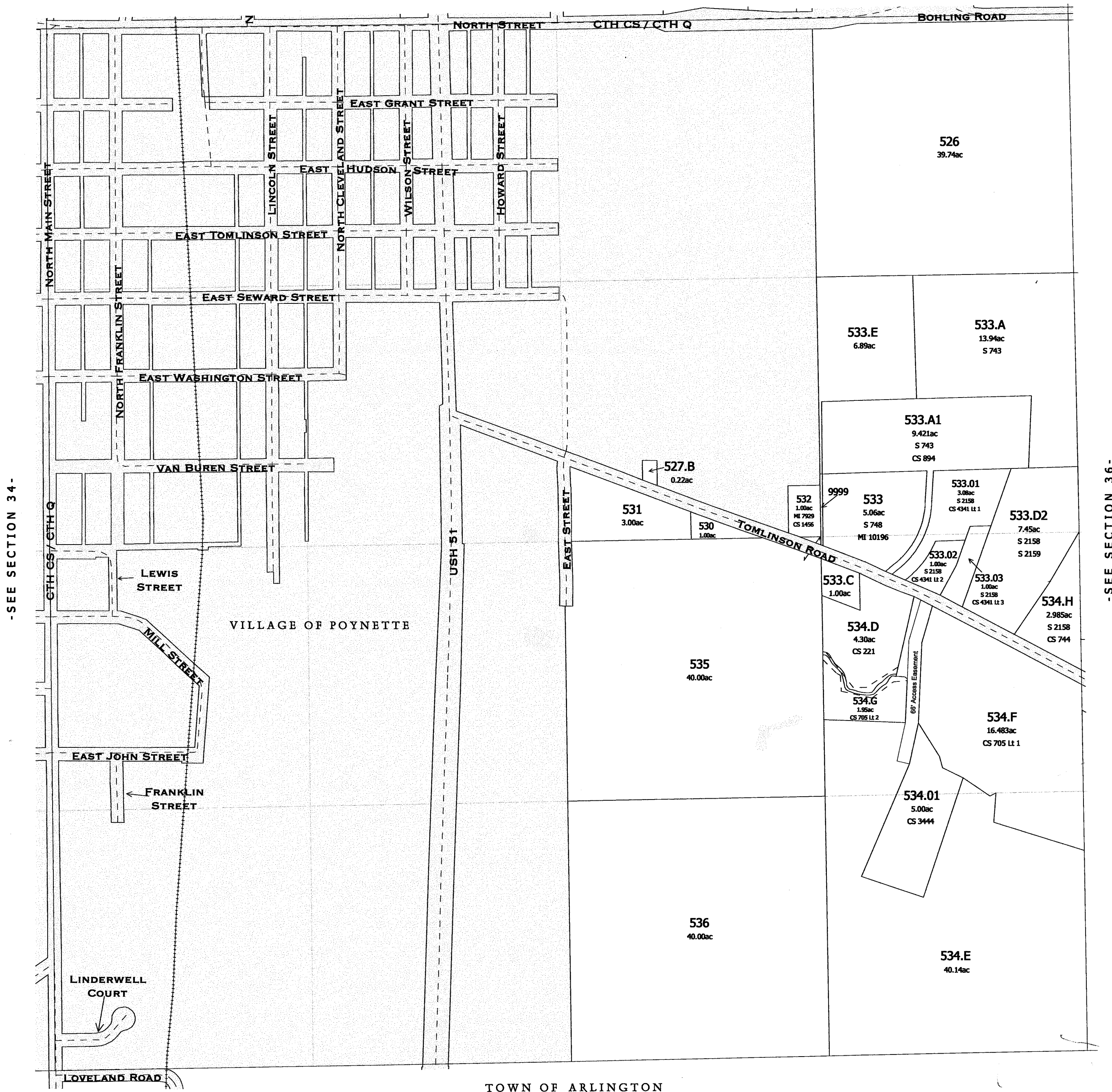
TOWN of DEKORRA

TOWN 11 NORTH RANGE 9 EAST
COLUMBIA COUNTY, WISCONSIN



Replaced
2009

-SEE SECTION 26-



-SEE SECTION 34-

-SEE SECTION 36-

-SECTION 35-

One Inch Equals Four Hundred Feet

MILES

0 1/16 1/8 1/4

FEET

0 400 800 1200 1600

NOTE: This map was prepared for assessment use in accordance with the Wis. St. Stat. Chap. 70.09. All information contained herein is advisory only. Map accuracy is limited to the quality of data obtained from other Public Records. This map is not intended to be a substitute for an actual field survey. Public Land Survey Base is derived from U.S.G.S. Topographic maps unless otherwise noted. Other sources of the Land Base may be actual survey data. Base map data is from the April 1995 County Digital Orthophotos and/or U.S.G.S. 1:24,000 scale Topographic series. The user is responsible for the improper use of the data contained herein.

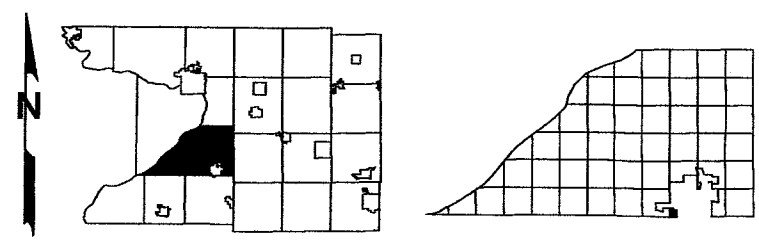
Created by The Columbia County Land Information Office -GIS Section. JPB.

January 2006.

TAX PARCEL MAP

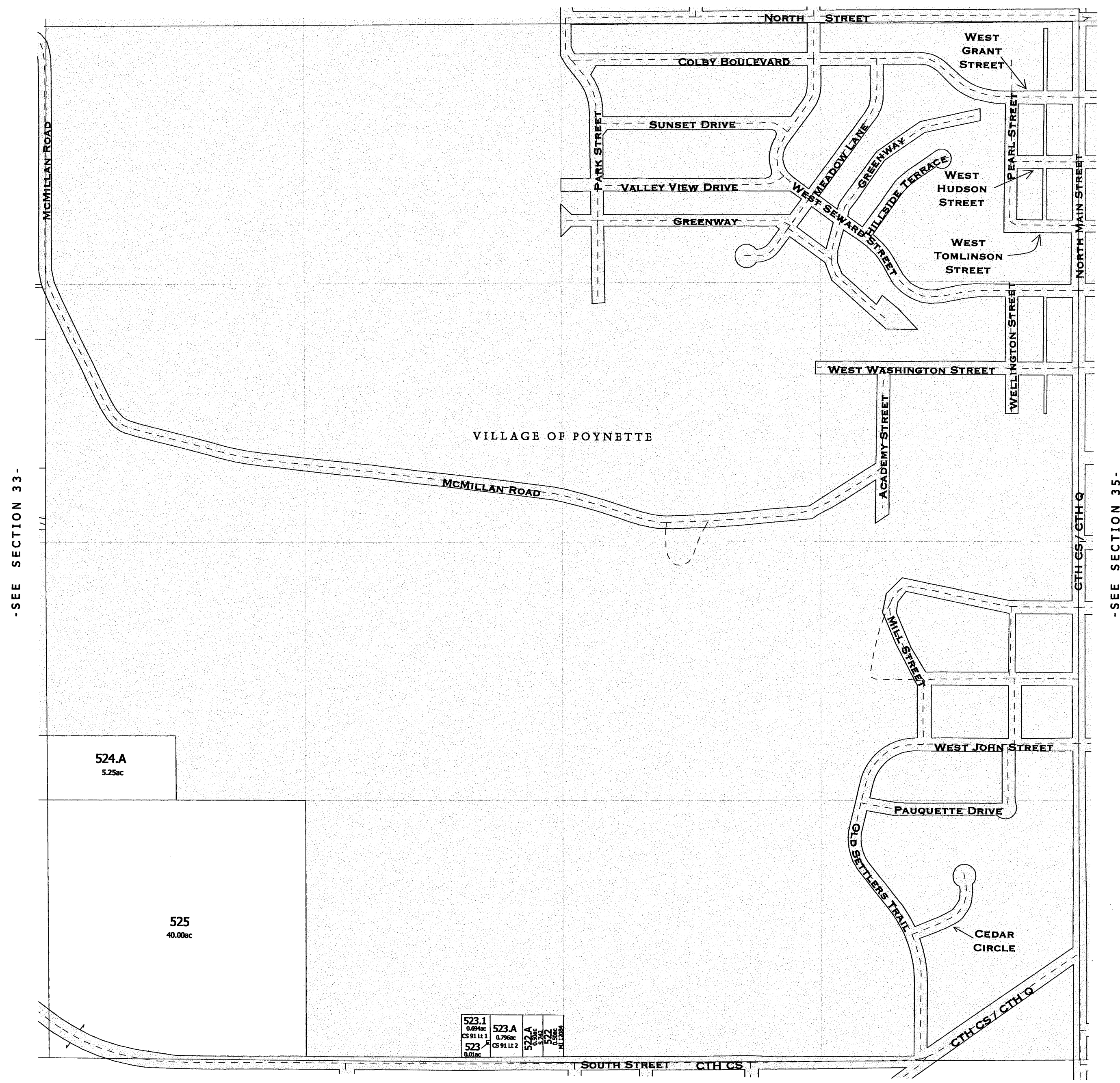
TOWN of DEKORRA

TOWN 11 NORTH RANGE 9 EAST
COLUMBIA COUNTY, WISCONSIN



Replaced
2009

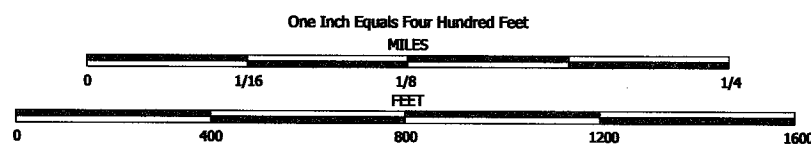
-SEE SECTION 27-



523.1 0.69ac CS 91 L1.1	523.A 0.79ac CS 91 L1.2	522.A 0.55ac CS 91 L1.2	522 0.55ac CS 91 L1.2	521 0.12ac CS 91 L1.2
-------------------------------	-------------------------------	-------------------------------	-----------------------------	-----------------------------

TOWN OF ARLINGTON

-SECTION 34-



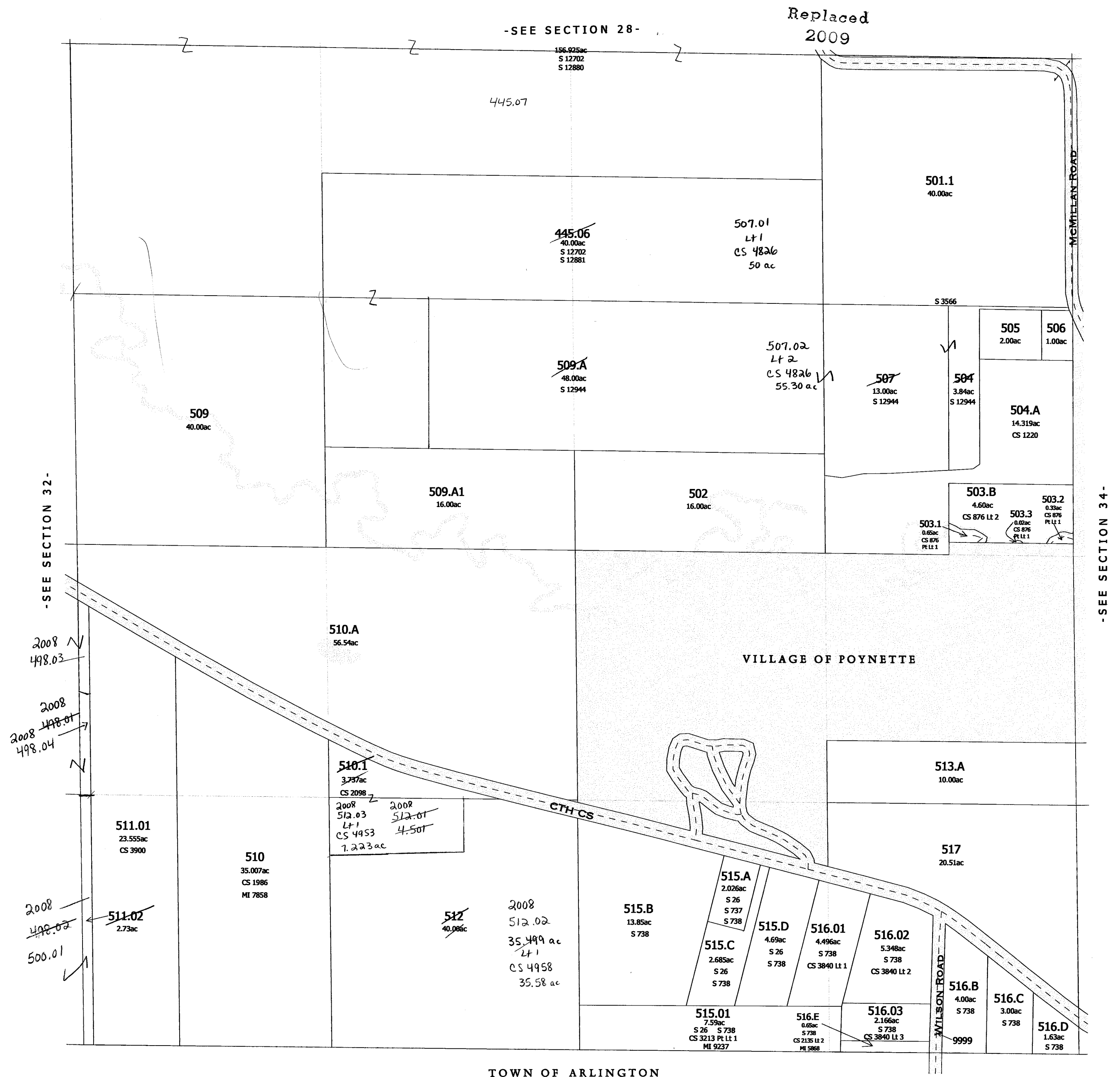
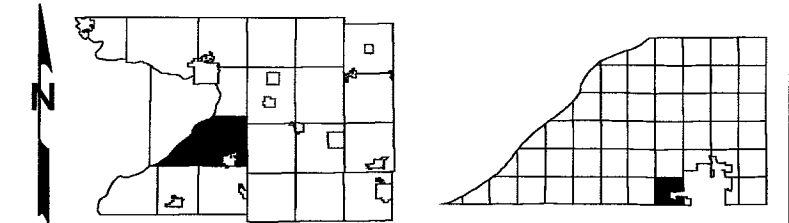
NOTE: This map was prepared for assessment use in accordance with the Wis. St. Stat. Chap. 70.09. All information contained herein is advisory only. Map accuracy is limited to the quality of data obtained from other Public Records. This map is not intended to be a substitute for an actual field survey. Public Land Survey Base is derived from U.S.G.S. Topographic maps unless otherwise noted. Other sources of the Land Base may be actual survey data. Base map data is from the April 1995 County Digital Orthophotos and/or U.S.G.S. 1:24,000 scale Topographic series. The user is responsible for the improper use of the data contained herein.

Created by The Columbia County Land Information Office -GIS Section. JPB.
March 2007.

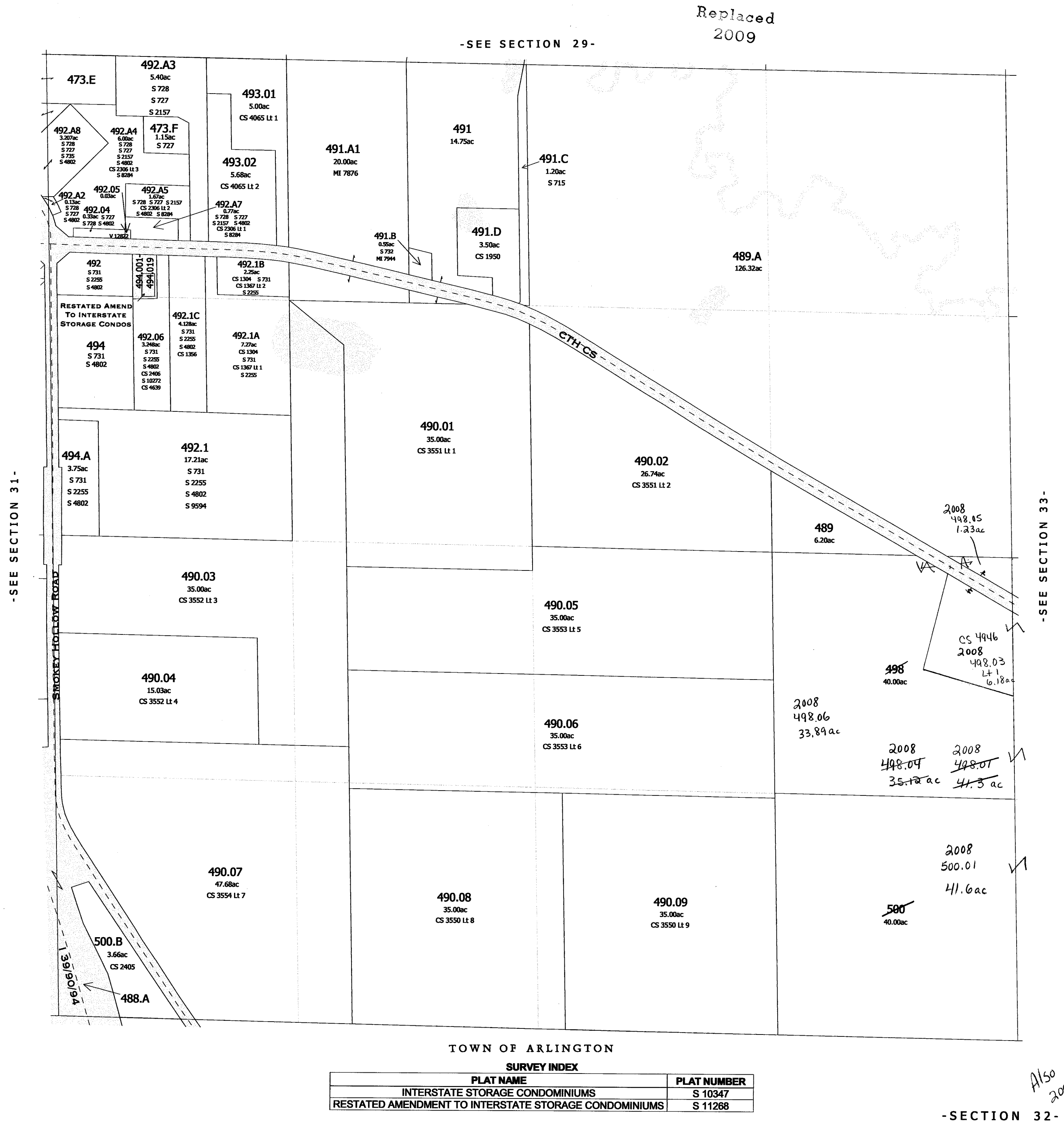
TAX PARCEL MAP

TOWN of DEKORRA

TOWN 11 NORTH RANGE 9 EAST
COLUMBIA COUNTY, WISCONSIN



Also
2008



SURVEY INDEX	
PLAT NAME	PLAT NUMBER
INTERSTATE STORAGE CONDOMINIUMS	S 10347
RESTATED AMENDMENT TO INTERSTATE STORAGE CONDOMINIUMS	S 11268

One Inch Equals Four Hundred Feet

MILES

0 1/16 1/8 1/4

0 400 800 1200 1600

FEET

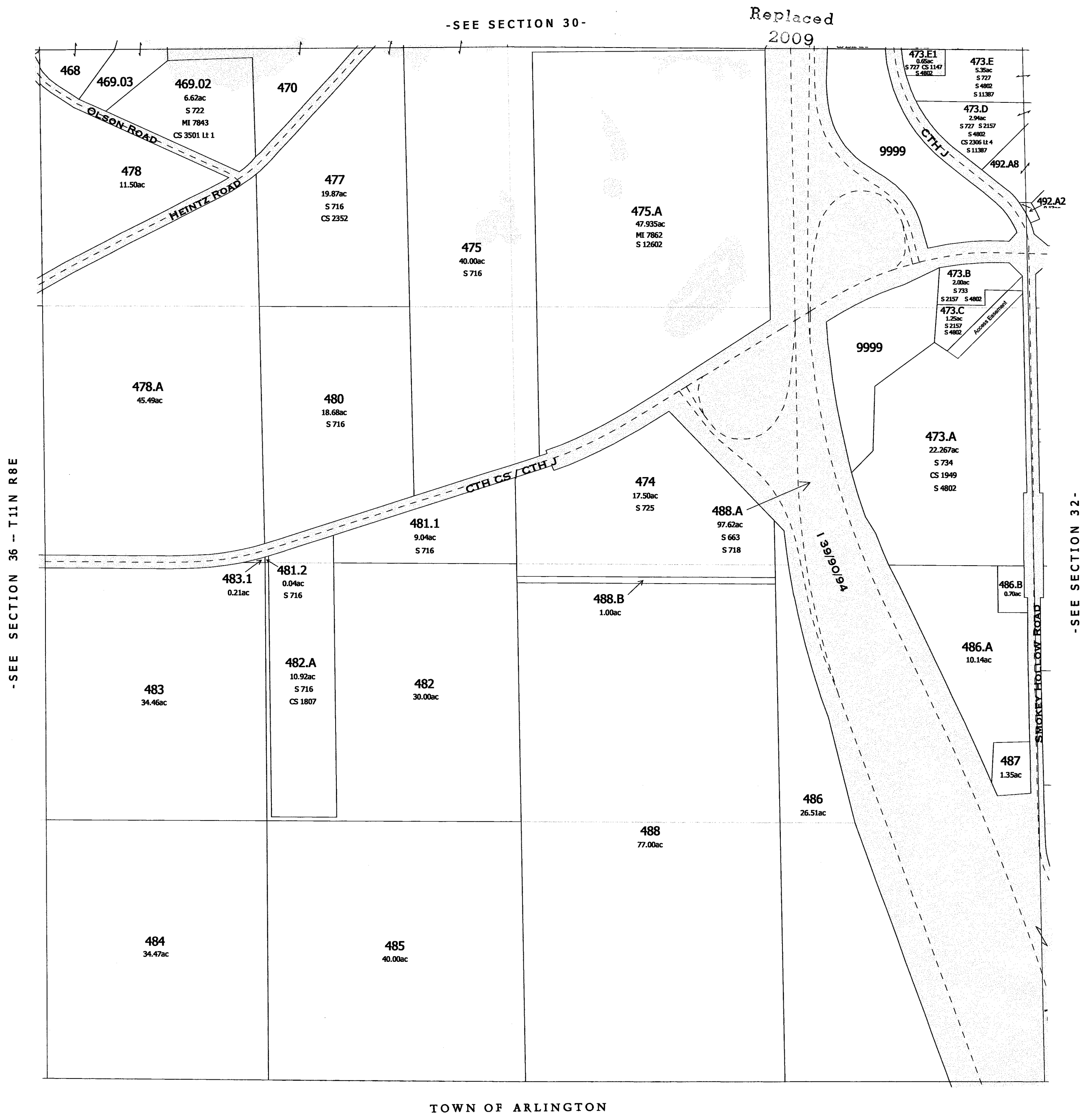
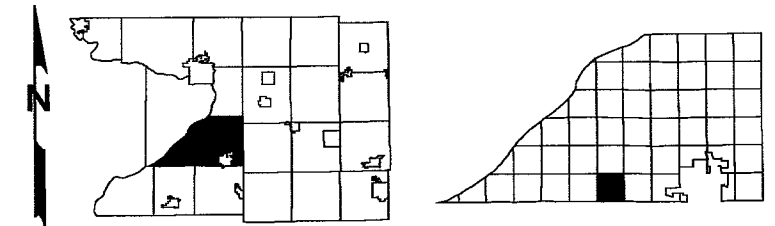
NOTE: This map was prepared for assessment use in accordance with the Wis. Stat. Chap. 70.09. All information contained herein is advisory only. Map accuracy is limited to the quality of data obtained from other Public Records. This map is not intended to be a substitute for an actual field survey. Public Land Survey Base is derived from U.S.G.S. Topographic maps unless otherwise noted. Other sources of the Land Base may be actual survey data. Base map data is from the April 1995 County Digital Orthophotos and/or U.S.G.S. 1:24,000 scale Topographic series. The user is responsible for the improper use of the data contained herein.

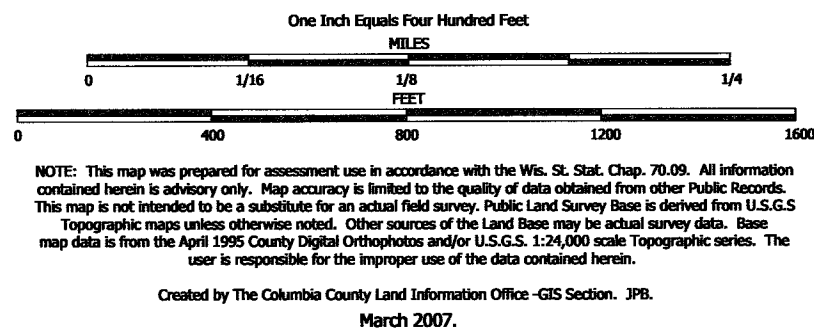
Created by The Columbia County Land Information Office -GIS Section. JPB.
March 2007.

TAX PARCEL MAP

TOWN of DEKORRA

TOWN 11 NORTH RANGE 9 EAST
COLUMBIA COUNTY, WISCONSIN

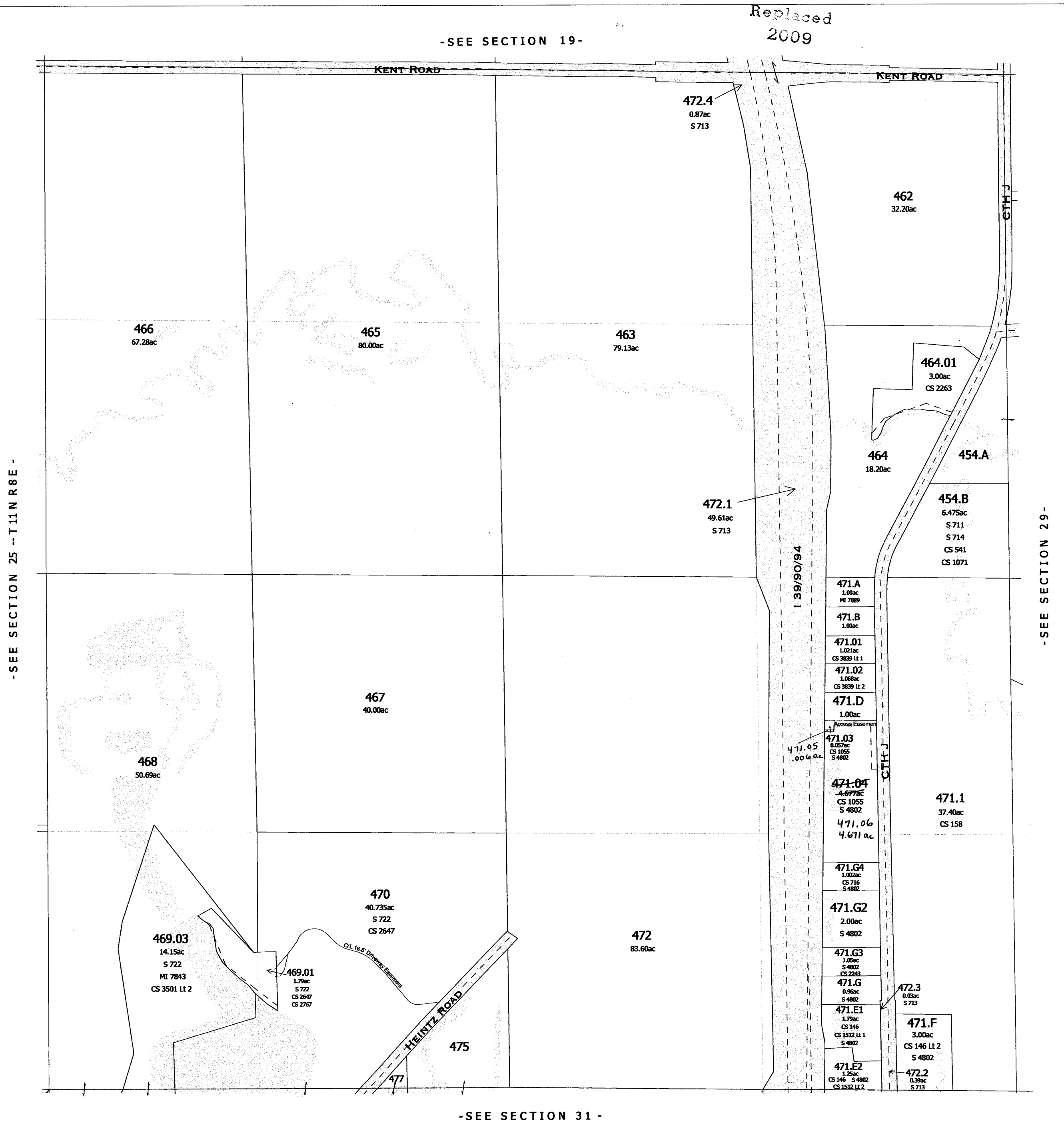
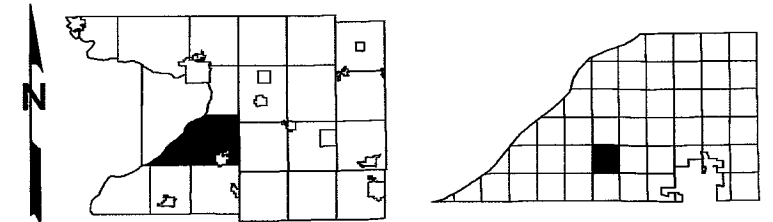


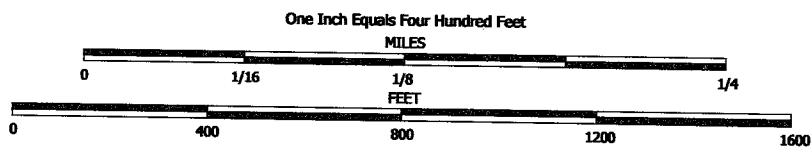


TAX PARCEL MAP

TOWN of DEKORRA

TOWN 11 NORTH RANGE 9 EAST
COLUMBIA COUNTY, WISCONSIN





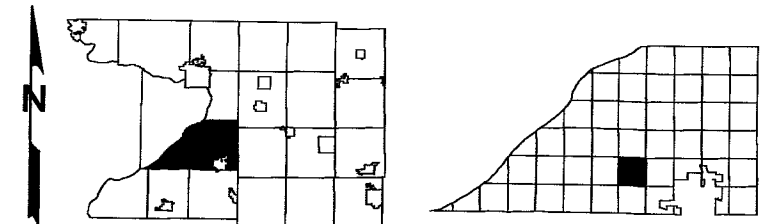
NOTE: This map was prepared for assessment use in accordance with the Wis. Stat. Chap. 70.09. All information contained herein is advisory only. Map accuracy is limited to the quality of data obtained from other Public Records. This map is not intended to be a substitute for an actual field survey. Public Land Survey base is derived from U.S.G.S. Topographic maps unless otherwise noted. Other sources of the Land Base may be actual survey data. Base map data is from the April 1995 County Digital Orthophotos and/or U.S.G.S. 1:24,000 scale Topographic series. The user is responsible for the improper use of the data contained herein.

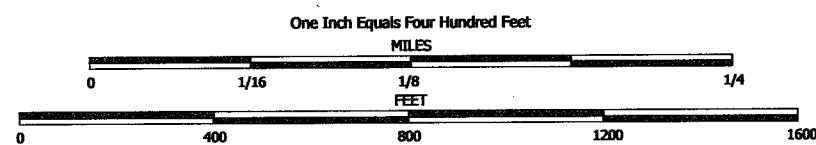
Created by The Columbia County Land Information Office -GIS Section. JPB.
March 2007.

TAX PARCEL MAP

TOWN of DEKORRA

TOWN 11 NORTH RANGE 9 EAST
COLUMBIA COUNTY, WISCONSIN





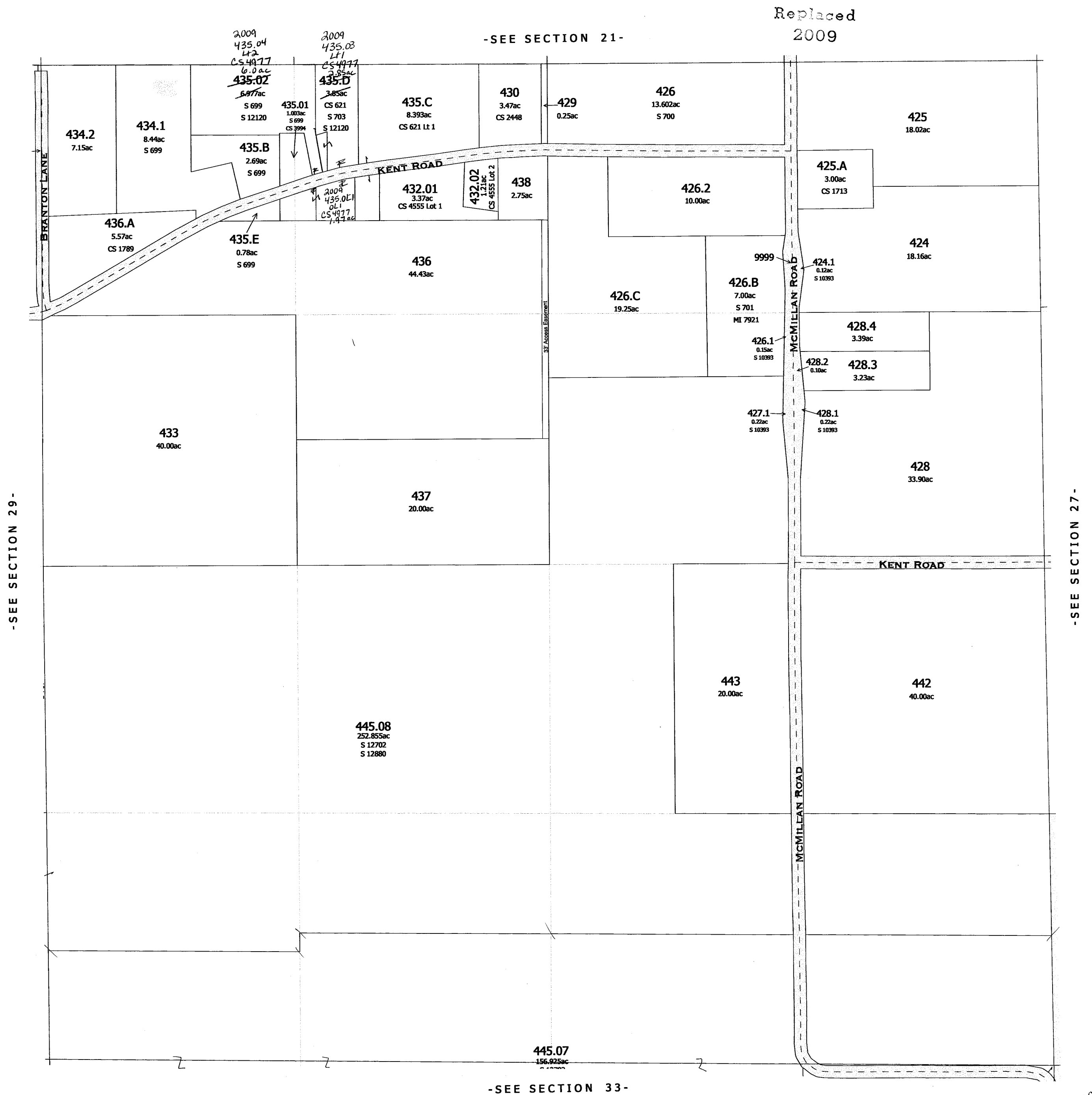
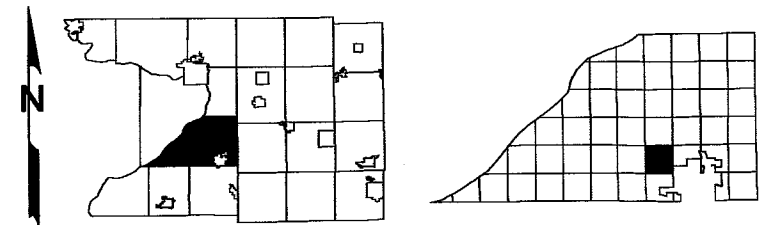
NOTE: This map was prepared for assessment use in accordance with the Wis. St. Stat. Chap. 70.09. All information contained herein is advisory only. Map accuracy is limited to the quality of data obtained from other Public Records. This map is not intended to be a substitute for an actual field survey. Public Land Survey Base is derived from U.S.G.S. Topographic maps unless otherwise noted. Other sources of the Land Base may be actual survey data. Base map data is from the April 1995 County Digital Orthophotos and/or U.S.G.S. 1:24,000 scale Topographic series. The user is responsible for the improper use of the data contained herein.

Created by The Columbia County Land Information Office -GIS Section. JPB.
March 2007.

TAX PARCEL MAP

TOWN of DEKORRA

TOWN 11 NORTH RANGE 9 EAST
COLUMBIA COUNTY, WISCONSIN



One Inch Equals Four Hundred Feet

MILES
0 1/16 1/8 1/4

FEET
0 400 800 1200 1600

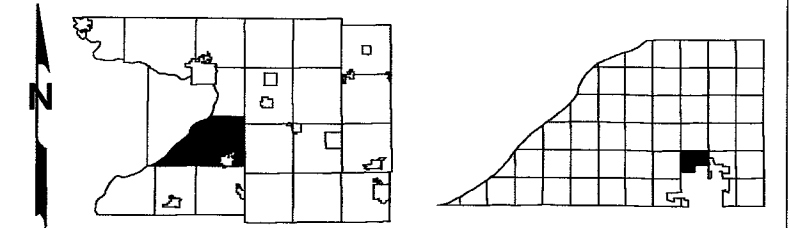
NOTE: This map was prepared for assessment use in accordance with the Wis. St. Stat. Chap. 70.09. All information contained herein is advisory only. Map accuracy is limited to the quality of data obtained from other Public Records. This map is not intended to be a substitute for an actual field survey. Public Land Survey Base is derived from U.S.G.S. Topographic maps unless otherwise noted. Other sources of the Land Base may be actual survey data. Base map data is from the April 1995 County Digital Orthophotos and/or U.S.G.S. 1:24,000 scale Topographic series. The user is responsible for the improper use of the data contained herein.

Created by The Columbia County Land Information Office -GIS Section. 3PB.
March 2007.

TAX PARCEL MAP

TOWN of DEKORRA

TOWN 11 NORTH RANGE 9 EAST
COLUMBIA COUNTY, WISCONSIN



Replaced
2009

-SEE SECTION 22-

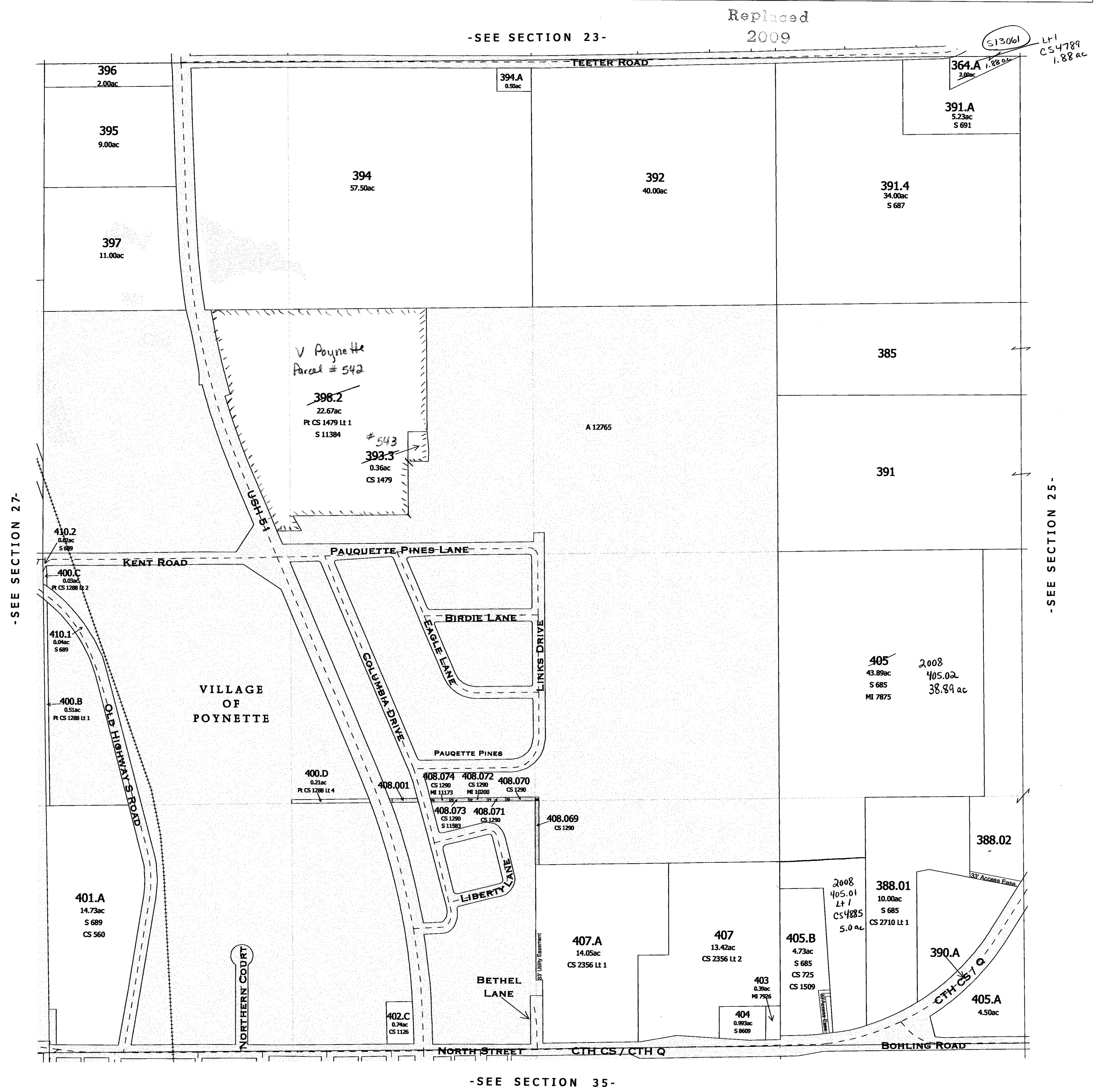


-SEE SECTION 28-

-SEE SECTION 26-

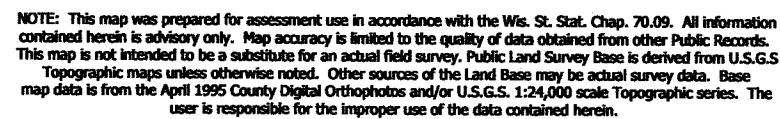
-SEE SECTION 34-

-SECTION 27-



SURVEY INDEX

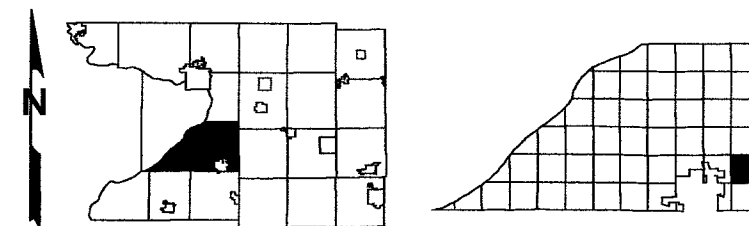
PLAT NAME	PLAT NUMBER
PAUQUETTE PINES	S 9233



Created by The Columbia County Land Information Office -GIS Section. JPB.
January 2006.

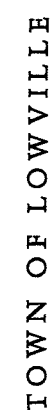
TOWN of DEKORRA

TOWN 11 NORTH RANGE 9 EAST
COLUMBIA COUNTY, WISCONSIN



Replaced
2009

-SEE SECTION 24-



-SEE SECTION 36-

- SECTION 25 -

One Inch Equals Four Hundred Feet
MILES
0 1/16 1/8 1/4
FEET
0 400 800 1200 1600

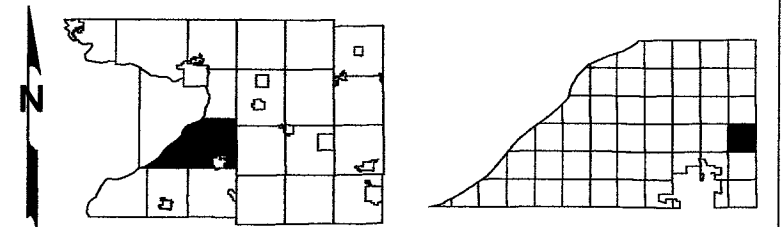
NOTE: This map was prepared for assessment use in accordance with the Wis. St. Stat. Chap. 70.09. All information contained herein is advisory only. Map accuracy is limited to the quality of data obtained from other Public Records. This map is not intended to be a substitute for an actual field survey. Public Land Survey Base is derived from U.S.G.S. Topographic maps unless otherwise noted. Other sources of the Land Base may be actual survey data. Base map data is from the April 1995 County Digital Orthophotos and/or U.S.G.S. 1:24,000 scale Topographic series. The user is responsible for the improper use of the data contained herein.

Created by The Columbia County Land Information Office -GIS Section. JPB.
January 2006.

TAX PARCEL MAP

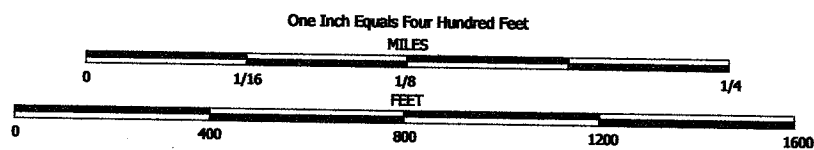
TOWN of DEKORRA

TOWN 11 NORTH RANGE 9 EAST
COLUMBIA COUNTY, WISCONSIN



Replaced
2009





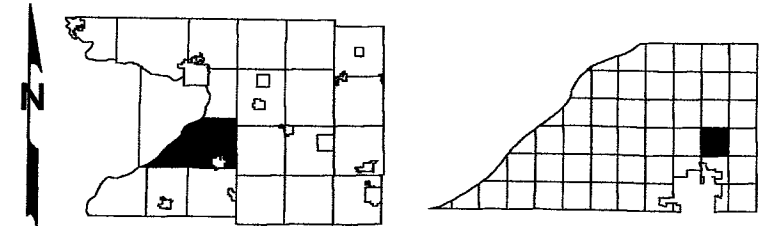
NOTE: This map was prepared for assessment use in accordance with the Wis. St. Stat. Chap. 70.09. All information contained herein is advisory only. Map accuracy is limited to the quality of data obtained from other Public Records. This map is not intended to be a substitute for an actual field survey. Public Land Survey Base is derived from U.S.G.S. Topographic maps unless otherwise noted. Other sources of the Land Base may be actual survey data. Base map data is from the April 1995 County Digital Orthophotos and/or U.S.G.S. 1:24,000 scale Topographic series. The user is responsible for the improper use of the data contained herein.

Created by The Columbia County Land Information Office -GIS Section. JPB.
January 2006.

TAX PARCEL MAP

TOWN of DEKORRA

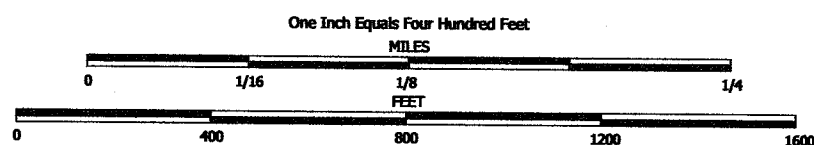
TOWN 11 NORTH RANGE 9 EAST
COLUMBIA COUNTY, WISCONSIN



-SEE SECTION 14-

Replaced
2009





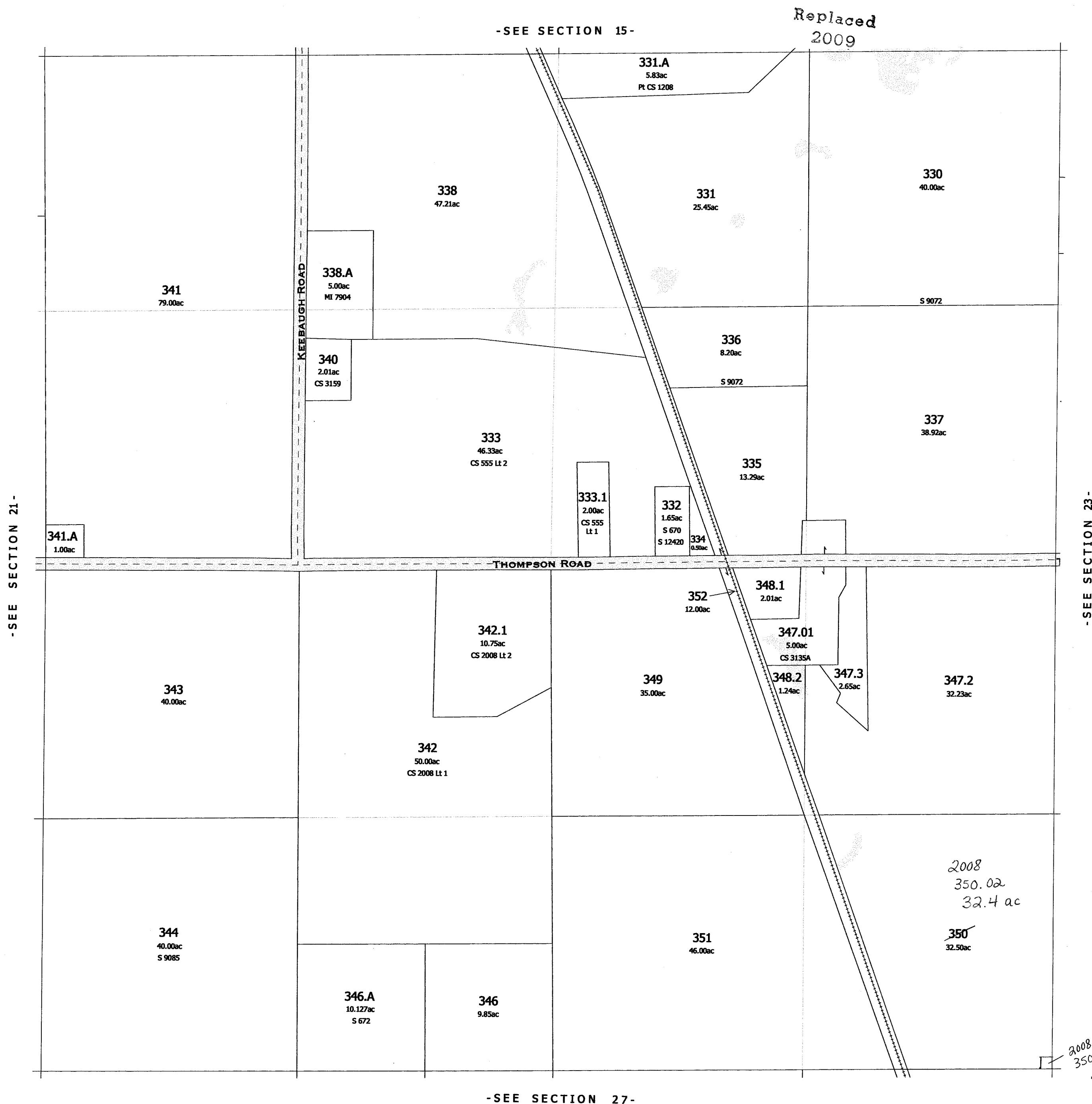
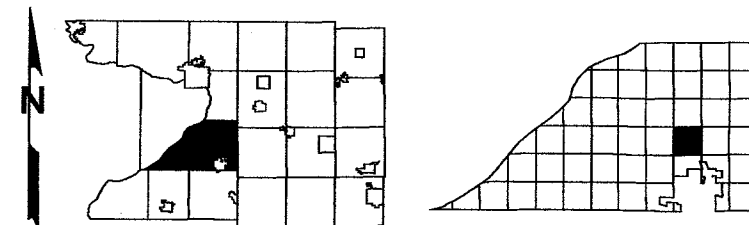
NOTE: This map was prepared for assessment use in accordance with the Wis. St. Stat. Chap. 70.09. All information contained herein is advisory only. Map accuracy is limited to the quality of data obtained from other Public Records. This map is not intended to be a substitute for an actual field survey. Public Land Survey Base is derived from U.S.G.S. Topographic maps unless otherwise noted. Other sources of the Land Base may be actual survey data. Base map data is from the April 1995 County Digital Orthophotos and/or U.S.G.S. 1:24,000 scale Topographic series. The user is responsible for the improper use of the data contained herein.

Created by The Columbia County Land Information Office -GIS Section. JPB.
January 2006.

TAX PARCEL MAP

TOWN of DEKORRA

TOWN 11 NORTH RANGE 9 EAST
COLUMBIA COUNTY, WISCONSIN



-SECTION 22-

Also
2008

One Inch Equals Four Hundred Feet

MILES

0 1/16 1/8 1/4

FEET

0 400 800 1200 1600

NOTE: This map was prepared for assessment use in accordance with the Wis. St. Stat. Chap. 70.09. All information contained herein is advisory only. Map accuracy is limited to the quality of data obtained from other Public Records. This map is not intended to be a substitute for an actual field survey. Public Land Survey Base is derived from U.S.G.S. Topographic maps unless otherwise noted. Other sources of the Land Base may be actual survey data. Base map data is from the April 1995 County Digital Orthophotos and/or U.S.G.S. 1:24,000 scale Topographic series. The user is responsible for the improper use of the data contained herein.

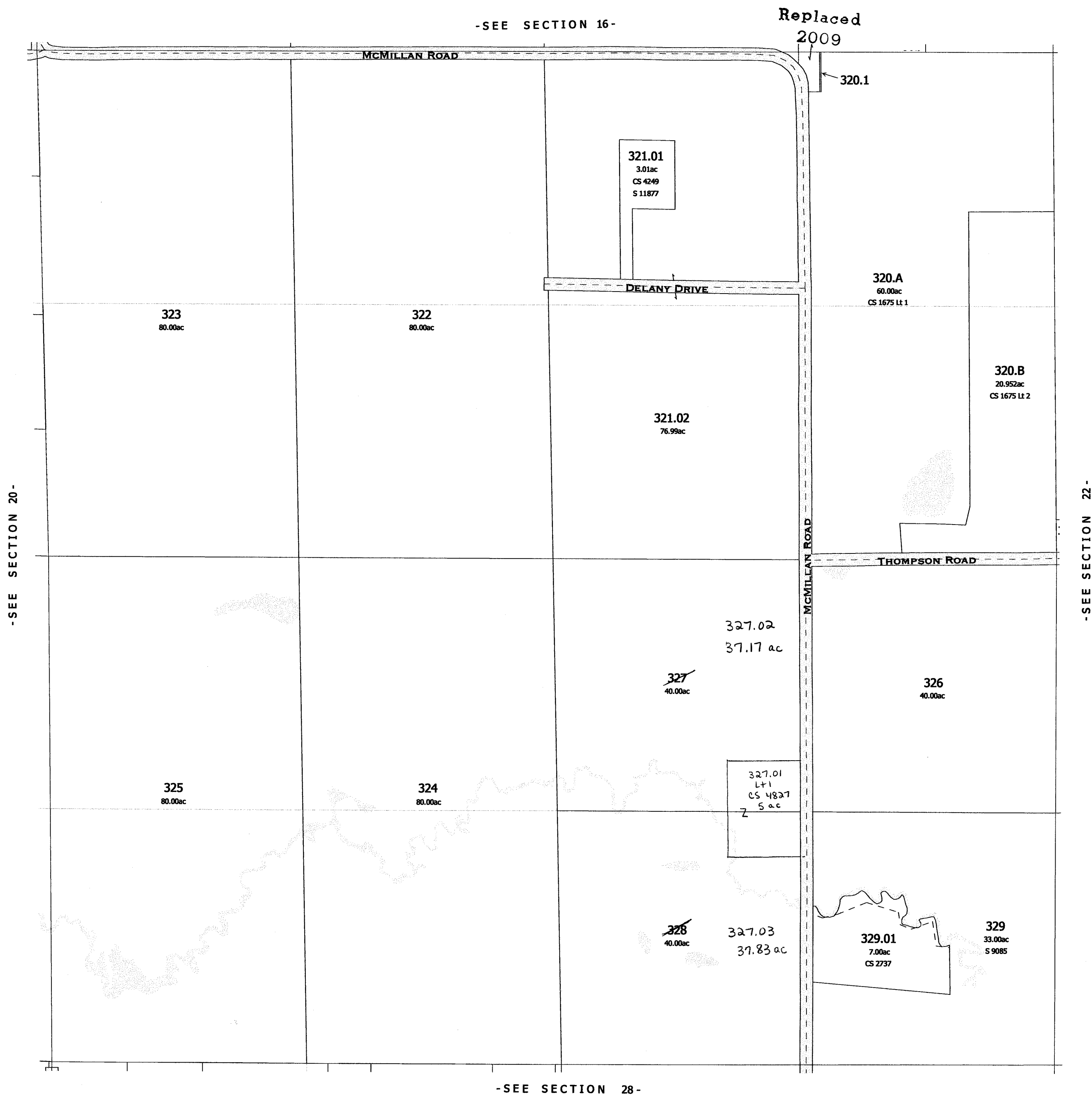
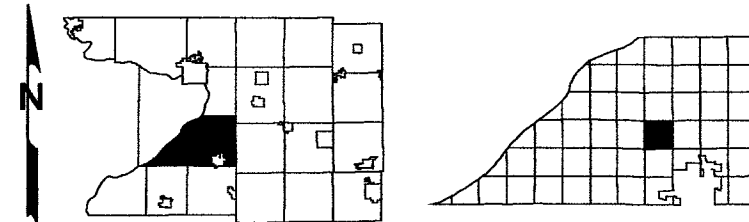
Created by The Columbia County Land Information Office -GIS Section. JPB.

January 2006.

TAX PARCEL MAP

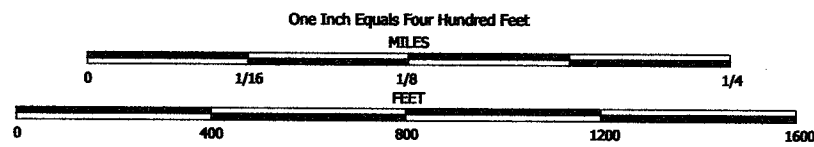
TOWN of DEKORRA

TOWN 11 NORTH RANGE 9 EAST
COLUMBIA COUNTY, WISCONSIN



-SEE SECTION 28-





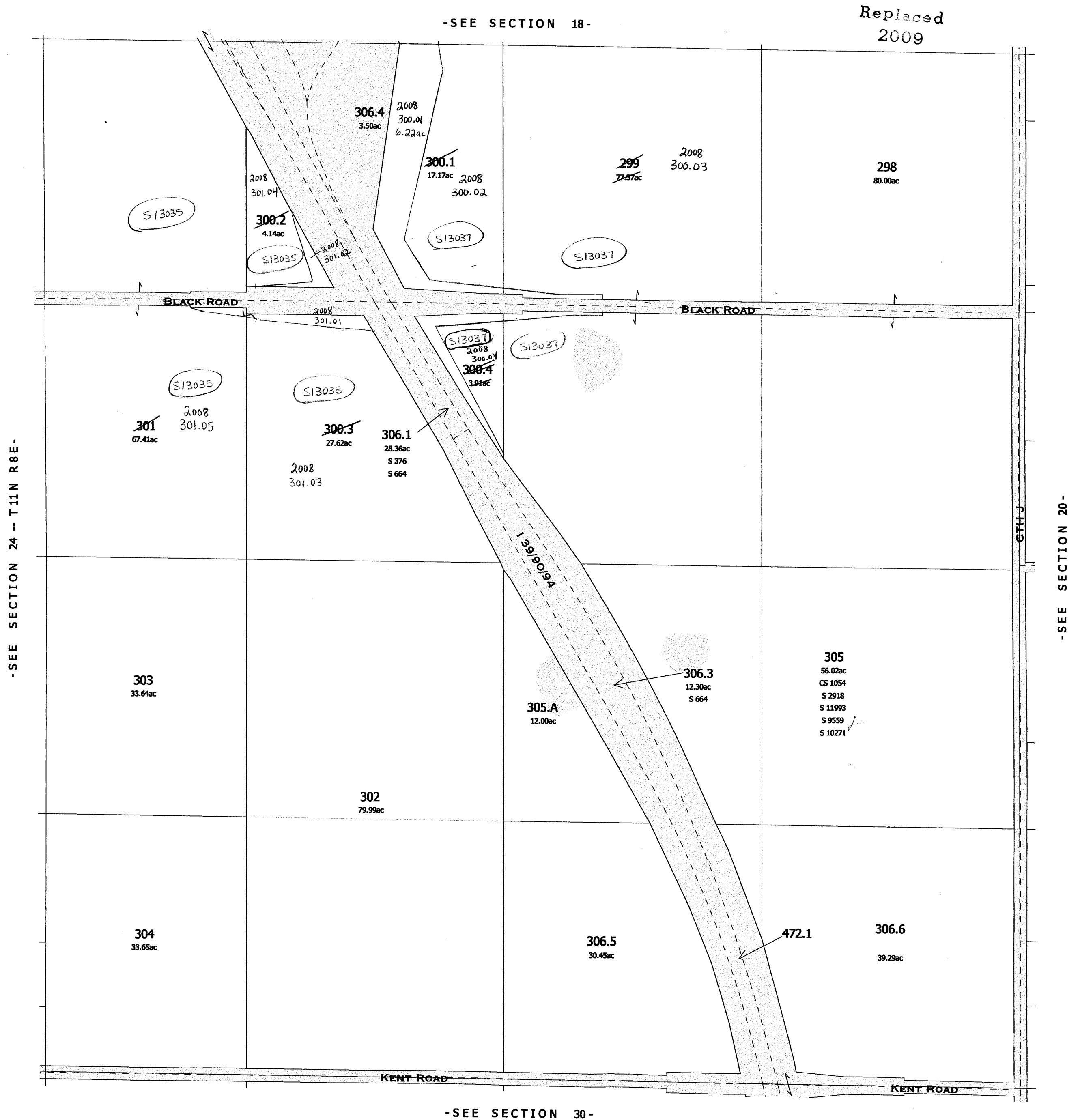
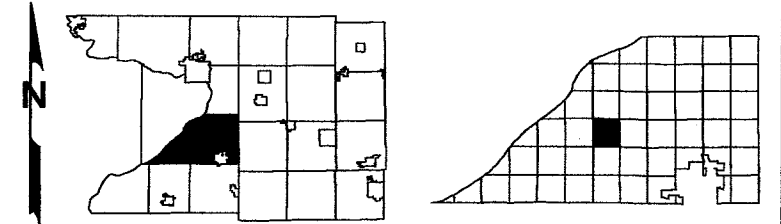
NOTE: This map was prepared for assessment use in accordance with the Wis. St. Stat. Chap. 70.09. All information contained herein is advisory only. Map accuracy is limited to the quality of data obtained from other Public Records. This map is not intended to be a substitute for an actual field survey. Public Land Survey Base is derived from U.S.G.S. Topographic maps unless otherwise noted. Other sources of the Land Base may be actual survey data. Base map data is from the April 1995 County Digital Orthophotos and/or U.S.G.S. 1:24,000 scale Topographic series. The user is responsible for the improper use of the data contained herein.

Created by The Columbia County Land Information Office -GIS Section. JPB.
January 2006.

TAX PARCEL MAP

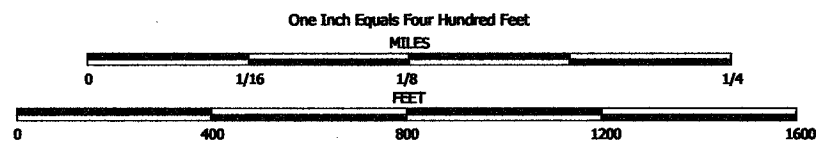
TOWN of DEKORRA

TOWN 11 NORTH RANGE 9 EAST
COLUMBIA COUNTY, WISCONSIN



Also 2008

-SECTION 19-



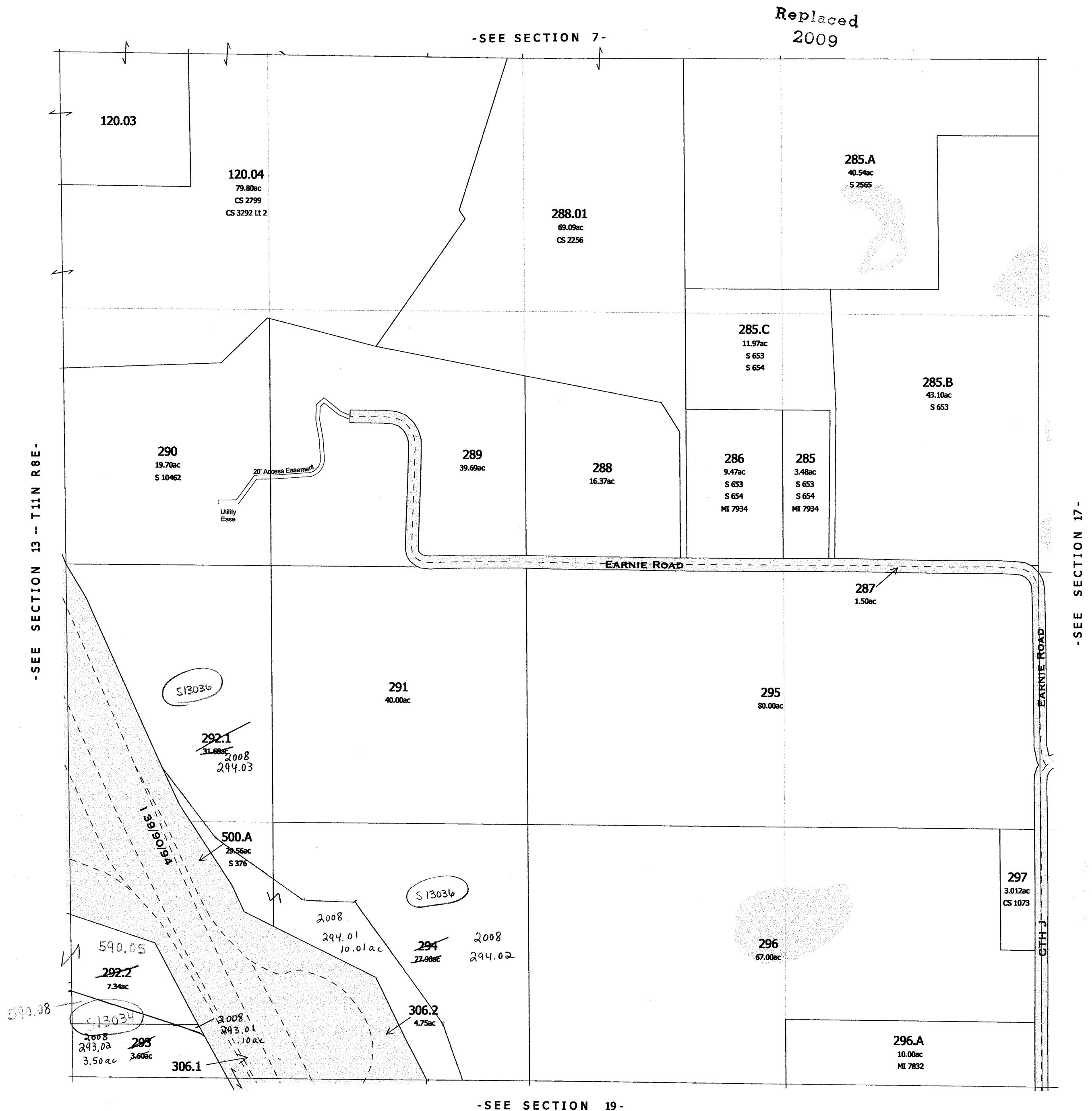
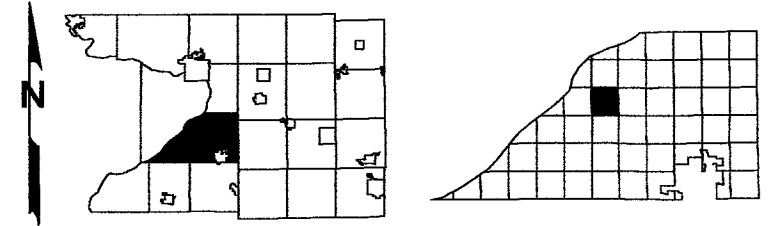
NOTE: This map was prepared for assessment use in accordance with the Wis. Stat. Chap. 70.09. All information contained herein is advisory only. Map accuracy is limited to the quality of data obtained from other Public Records. This map is not intended to be a substitute for an actual field survey. Public Land Survey Base is derived from U.S.G.S. Topographic maps unless otherwise noted. Other sources of the Land Base may be actual survey data. Base map data is from the April 1995 County Digital Orthophotos and/or U.S.G.S. 1:24,000 scale Topographic series. The user is responsible for the improper use of the data contained herein.

Created by The Columbia County Land Information Office -GIS Section. JPB.
January 2006.

TAX PARCEL MAP

TOWN of DEKORRA

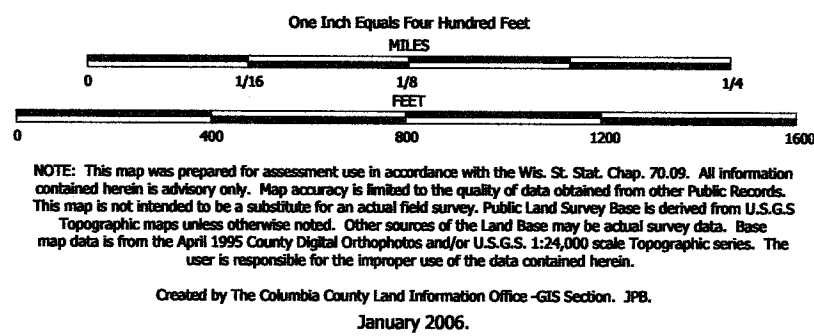
TOWN 11 NORTH RANGE 9 EAST
COLUMBIA COUNTY, WISCONSIN



-SEE SECTION 19-

-SECTION 18-

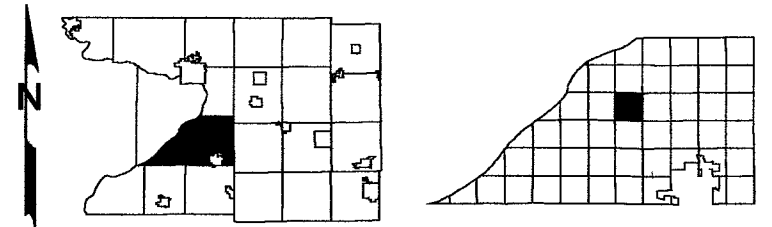
Also
2008



TAX PARCEL MAP

TOWN of DEKORRA

TOWN 11 NORTH RANGE 9 EAST
COLUMBIA COUNTY, WISCONSIN



Replaced
2009

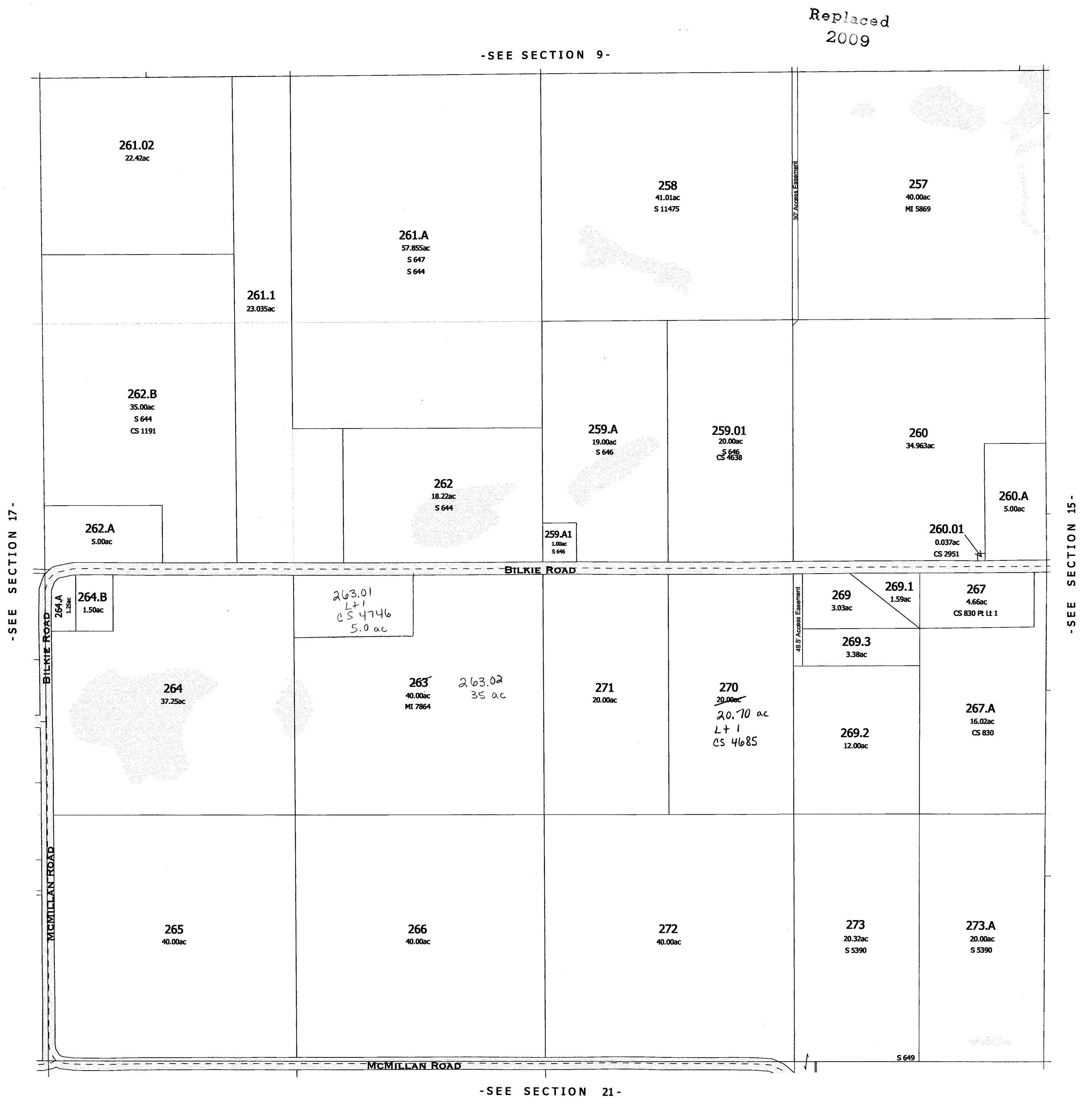
-SEE SECTION 8-

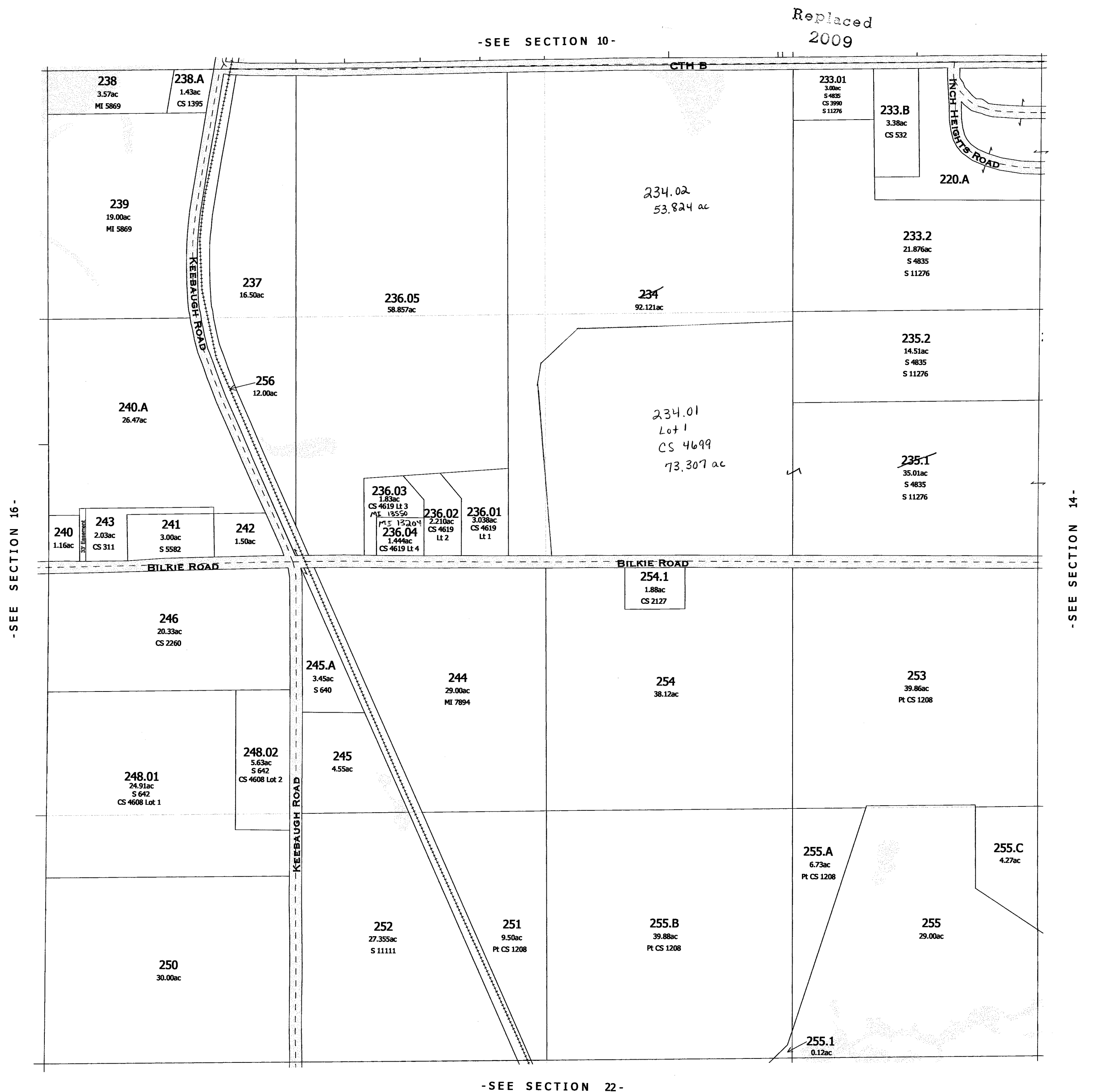



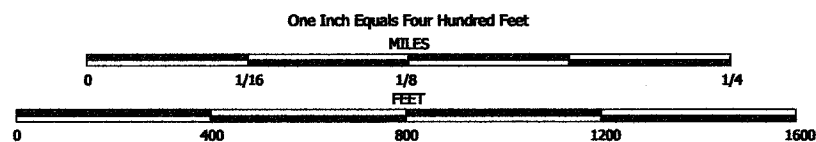
-SEE SECTION 20-

-SEE SECTION 16-

-SECTION 17-







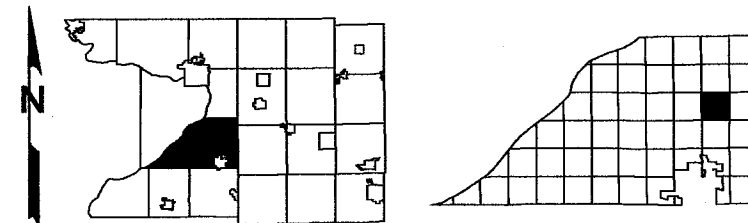
NOTE: This map was prepared for assessment use in accordance with the Wis. St. Stat. Chap. 70.09. All information contained herein is advisory only. Map accuracy is limited to the quality of data obtained from other Public Records. This map is not intended to be a substitute for an actual field survey. Public Land Survey Base is derived from U.S.G.S Topographic maps unless otherwise noted. Other sources of the Land Base may be actual survey data. Base map data is from the April 1995 County Digital Orthophotos and/or U.S.G.S. 1:24,000 scale Topographic series. The user is responsible for the improper use of the data contained herein.

Created by The Columbia County Land Information Office -GIS Section. JPB.
January 2006.

TAX PARCEL MAP

TOWN of DEKORRA

TOWN 11 NORTH RANGE 9 EAST
COLUMBIA COUNTY, WISCONSIN



-SEE SECTION 11-

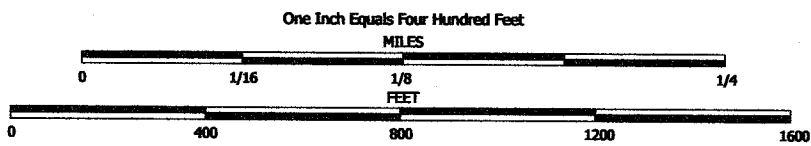
Replaced
2009



-SEE SECTION 23-

Also
2008

-SECTION 14-



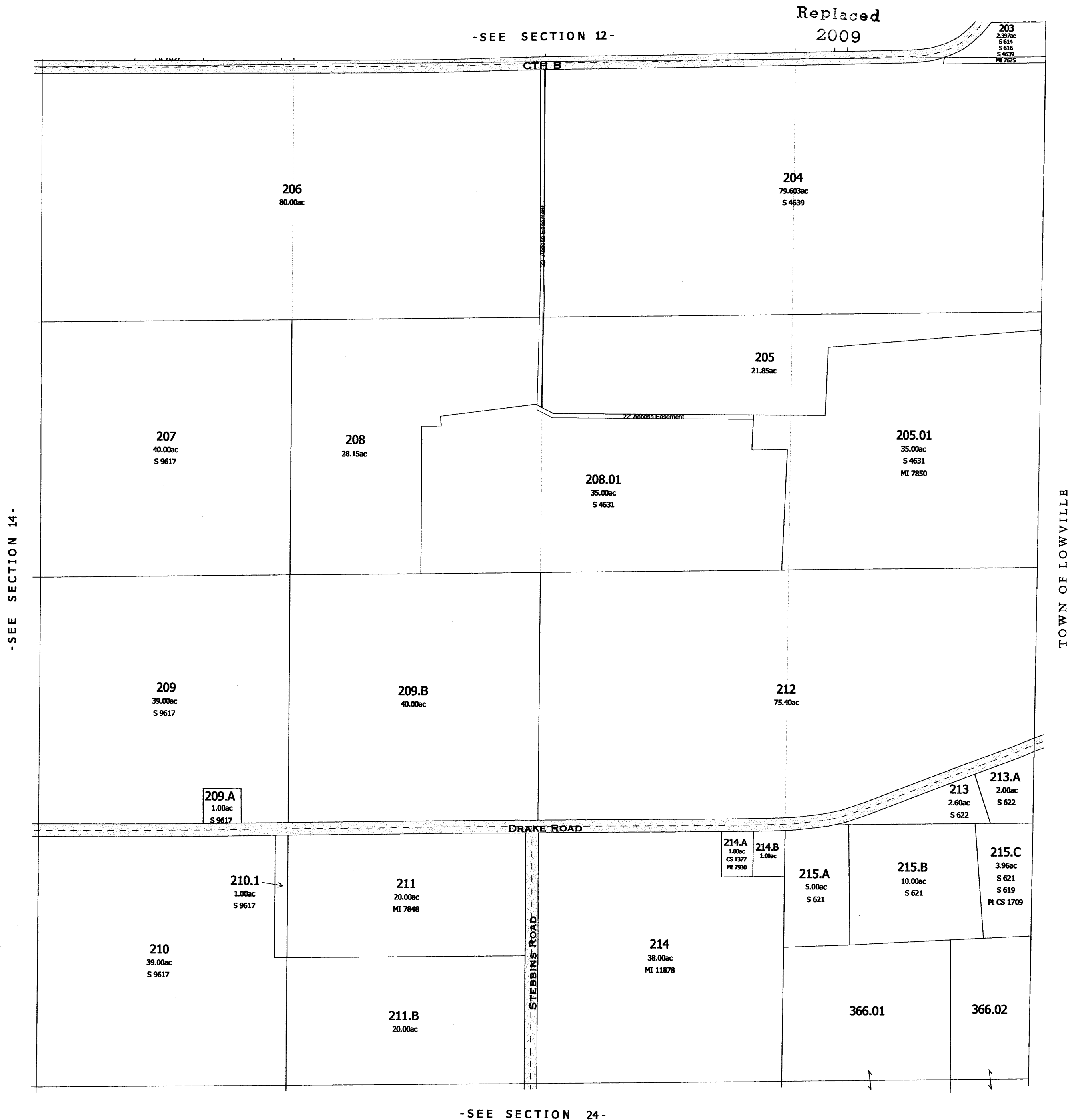
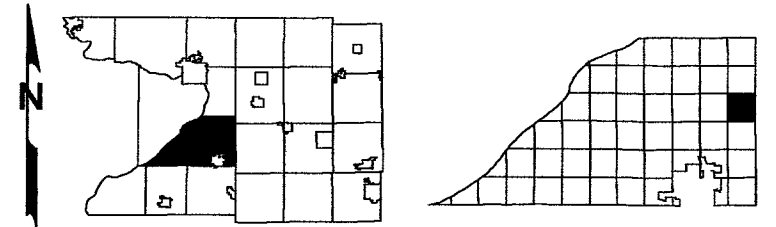
NOTE: This map was prepared for assessment use in accordance with the Wis. St. Stat. Chap. 70.09. All information contained herein is advisory only. Map accuracy is limited to the quality of data obtained from other Public Records. This map is not intended to be a substitute for an actual field survey. Public Land Survey Base is derived from U.S.G.S. Topographic maps unless otherwise noted. Other sources of the Land Base may be actual survey data. Base map data is from the April 1995 County Digital Orthophotos and/or U.S.G.S. 1:24,000 scale Topographic series. The user is responsible for the improper use of the data contained herein.

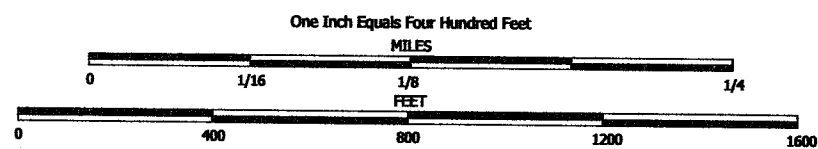
Created by The Columbia County Land Information Office -GIS Section. JPB.
January 2006.

TAX PARCEL MAP

TOWN of DEKORRA

TOWN 11 NORTH RANGE 9 EAST
COLUMBIA COUNTY, WISCONSIN





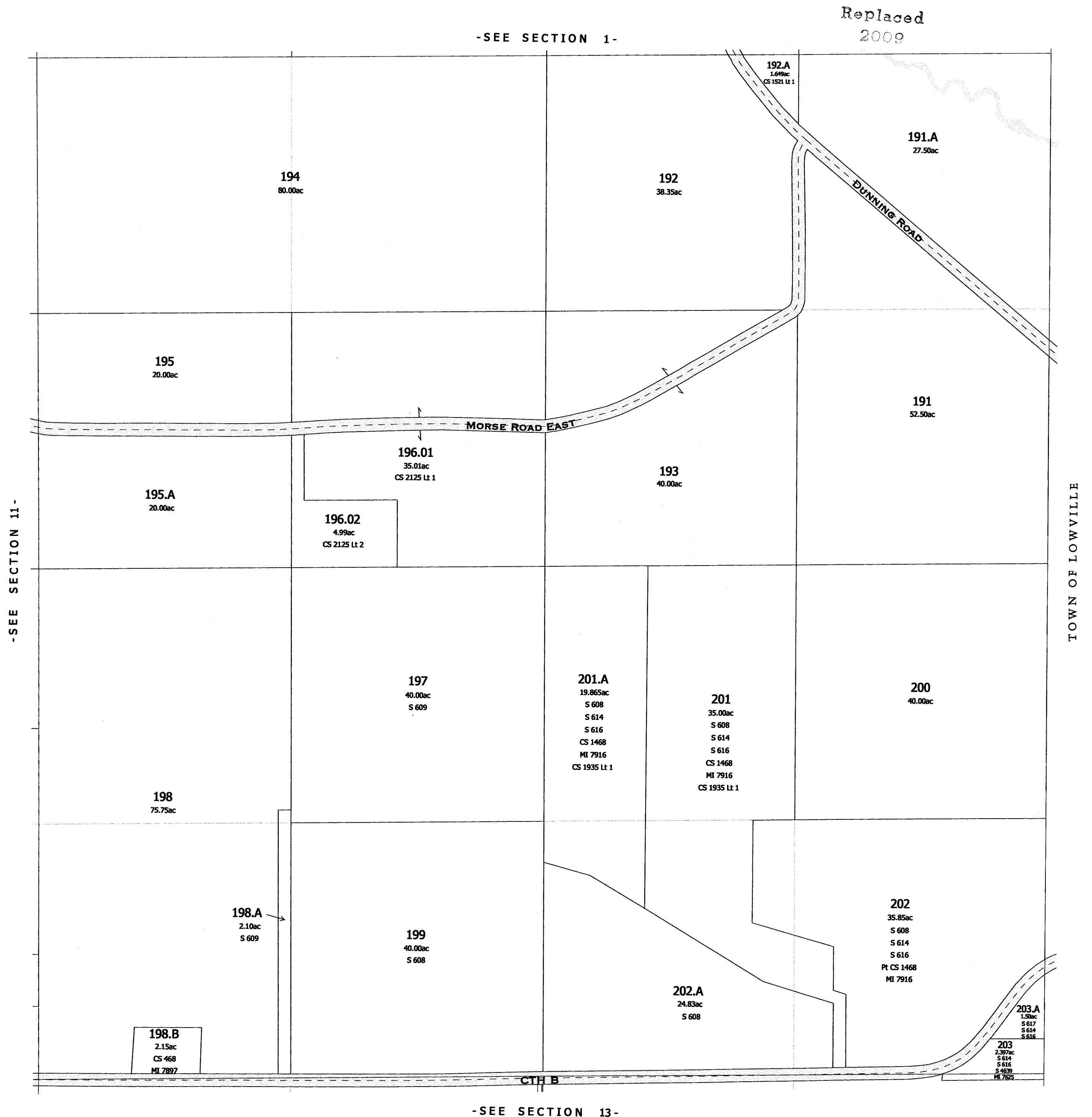
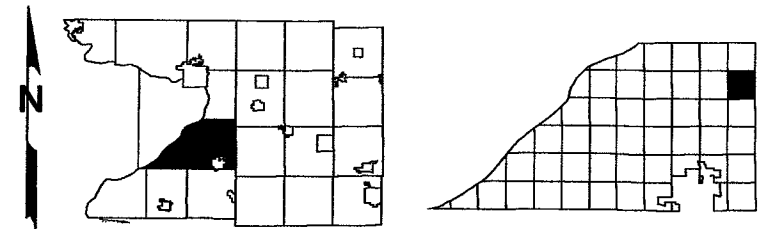
NOTE: This map was prepared for assessment use in accordance with the Wis. St. Stat. Chap. 70.09. All information contained herein is advisory only. Map accuracy is limited to the quality of data obtained from other Public Records. This map is not intended to be a substitute for an actual field survey. Public Land Survey Base is derived from U.S.G.S. Topographic maps unless otherwise noted. Other sources of the Land Base may be actual survey data. Base map data is from the April 1995 County Digital Orthophotos and/or U.S.G.S. 1:24,000 scale Topographic series. The user is responsible for the improper use of the data contained herein.

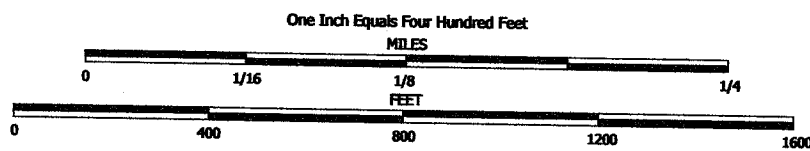
Created by The Columbia County Land Information Office -GIS Section. JPB.
January 2006.

TAX PARCEL MAP

TOWN of DEKORRA

TOWN 11 NORTH RANGE 9 EAST
COLUMBIA COUNTY, WISCONSIN





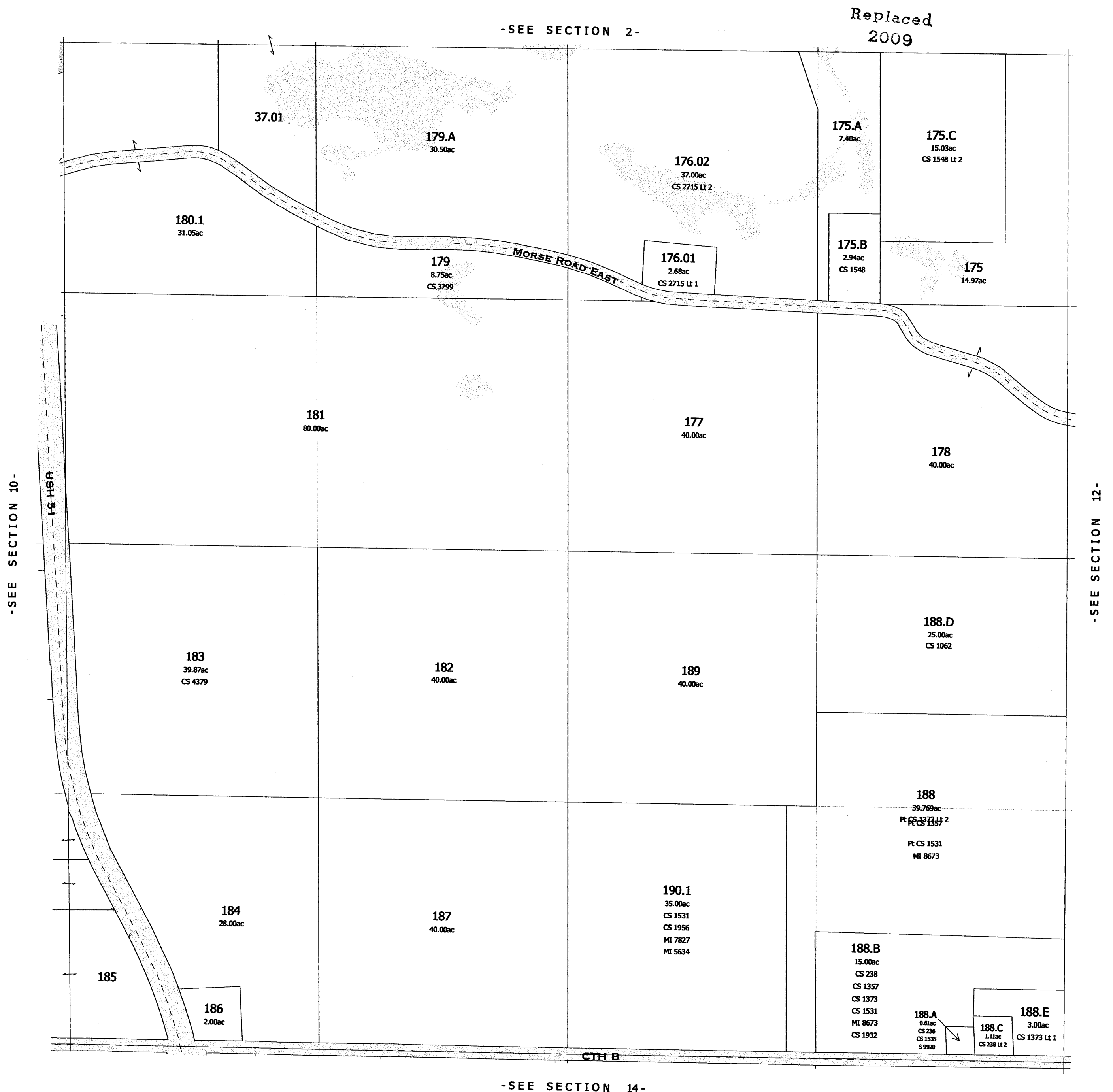
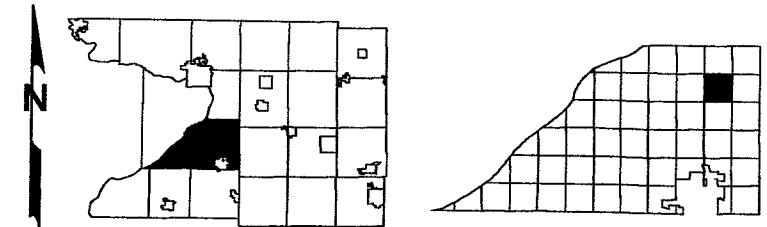
NOTE: This map was prepared for assessment use in accordance with the Wis. St. Stat. Chap. 70.09. All information contained herein is advisory only. Map accuracy is limited to the quality of data obtained from other Public Records. This map is not intended to be a substitute for an actual field survey. Public Land Survey Base is derived from U.S.G.S Topographic maps unless otherwise noted. Other sources of the Land Base may be actual survey data. Base map data is from the April 1995 County Digital Orthophotos and/or U.S.G.S. 1:24,000 scale Topographic series. The user is responsible for the improper use of the data contained herein.

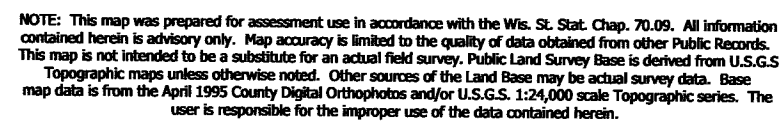
Created by The Columbia County Land Information Office -GIS Section. JPB.
January 2006.

TAX PARCEL MAP

TOWN of DEKORRA

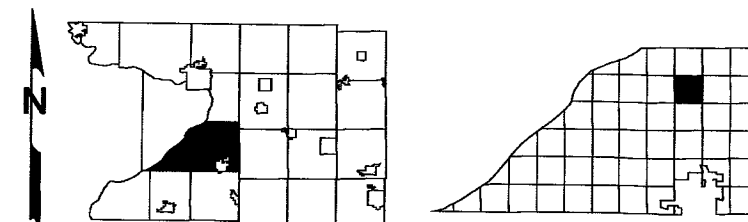
TOWN 11 NORTH RANGE 9 EAST
COLUMBIA COUNTY, WISCONSIN





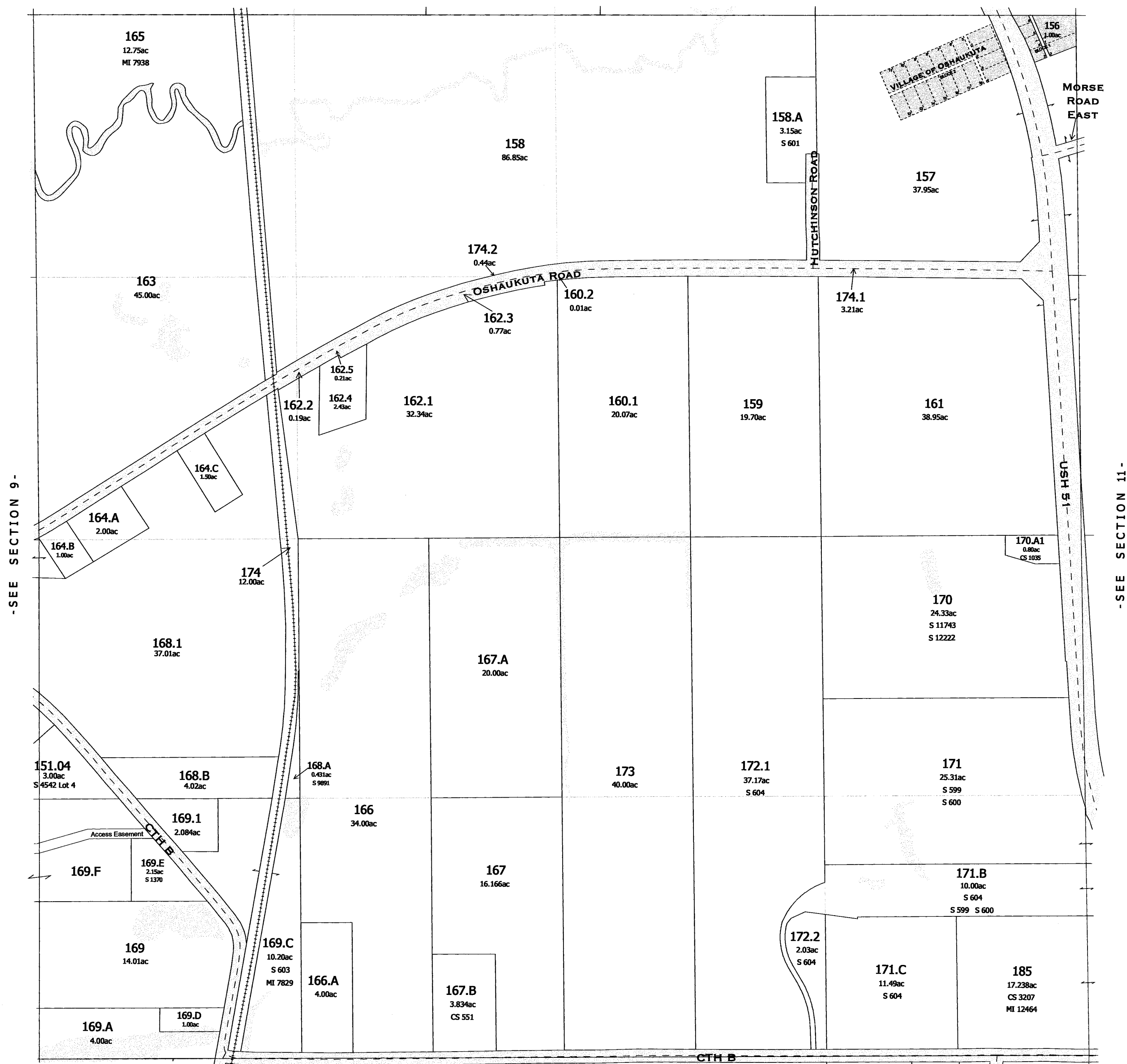
Created by The Columbia County Land Information Office -GIS Section. JPB.
March 2007.

TOWN 11 NORTH RANGE 9 EAST
COLUMBIA COUNTY, WISCONSIN



Replaced
2009

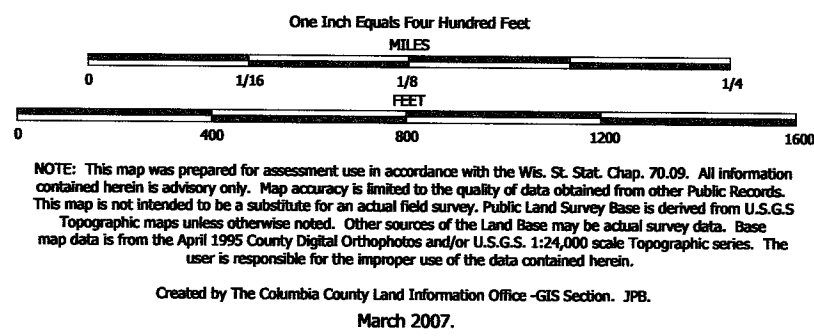
-SEE SECTION 3-



- SEE SECTION 15 -

SURVEY INDEX	
PLAT NAME	PLAT NUMBER
VILLAGE OF OSHAUKUTA	ROD 94F

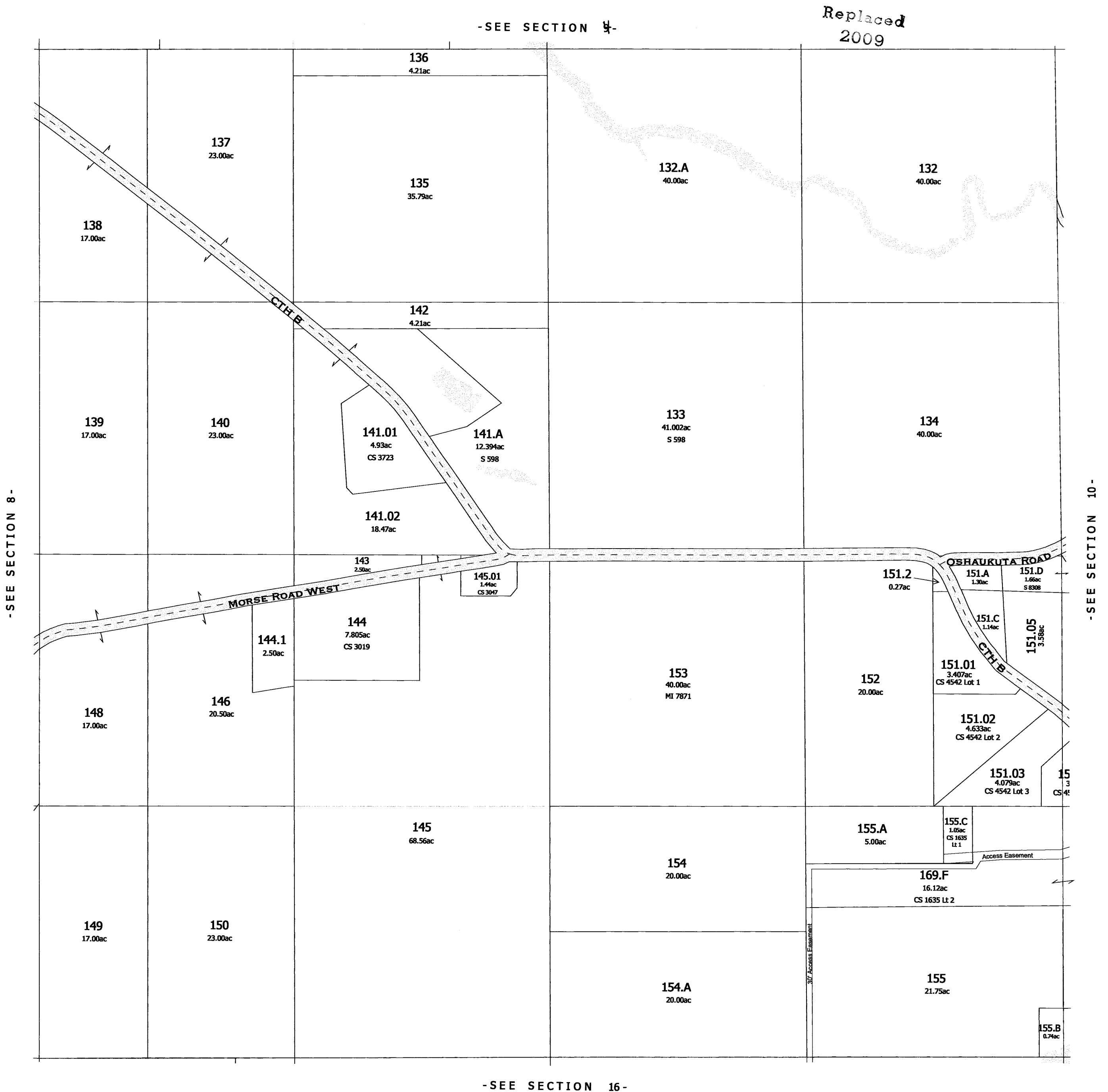
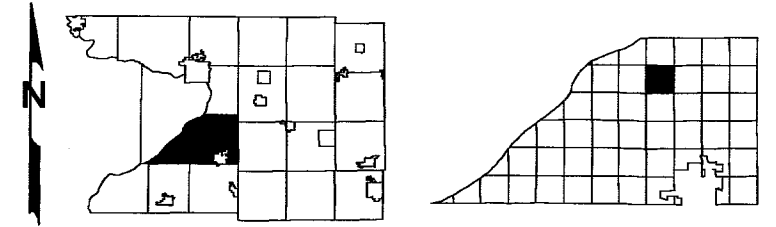
- SECTION 10 -

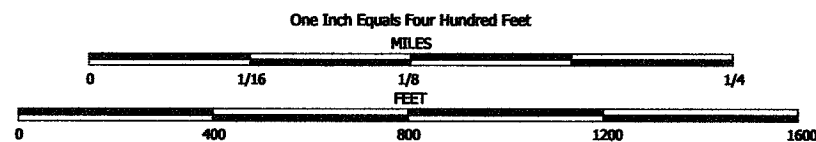


TAX PARCEL MAP

TOWN of DEKORRA

TOWN 11 NORTH RANGE 9 EAST
COLUMBIA COUNTY, WISCONSIN





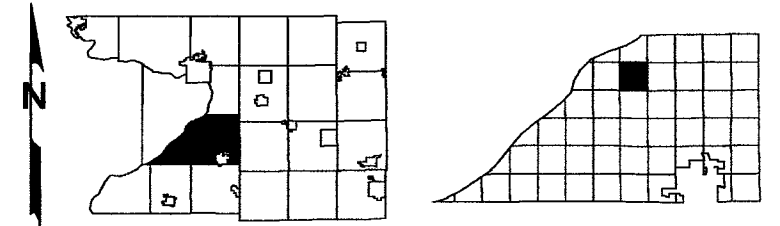
NOTE: This map was prepared for assessment use in accordance with the Wis. St. Stat. Chap. 70.09. All information contained herein is advisory only. Map accuracy is limited to the quality of data obtained from other Public Records. This map is not intended to be a substitute for an actual field survey. Public Land Survey Base is derived from U.S.G.S Topographic maps unless otherwise noted. Other sources of the Land Base may be actual survey data. Base map data is from the April 1995 County Digital Orthophotos and/or U.S.G.S 1:24,000 scale Topographic series. The user is responsible for the improper use of the data contained herein.

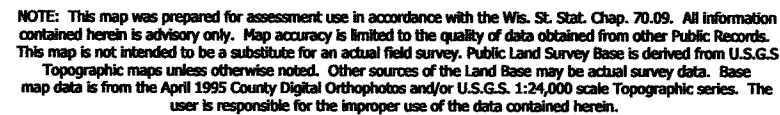
Created by The Columbia County Land Information Office -GIS Section. JPB.
January 2006.

TAX PARCEL MAP

TOWN of DEKORRA

TOWN 11 NORTH RANGE 9 EAST
COLUMBIA COUNTY, WISCONSIN

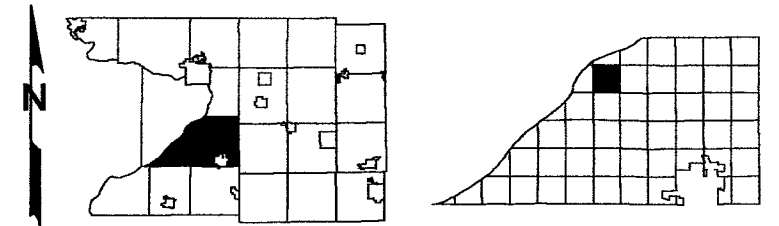




Created by The Columbia County Land Information Office -GIS Section. JPB.
January 2006.

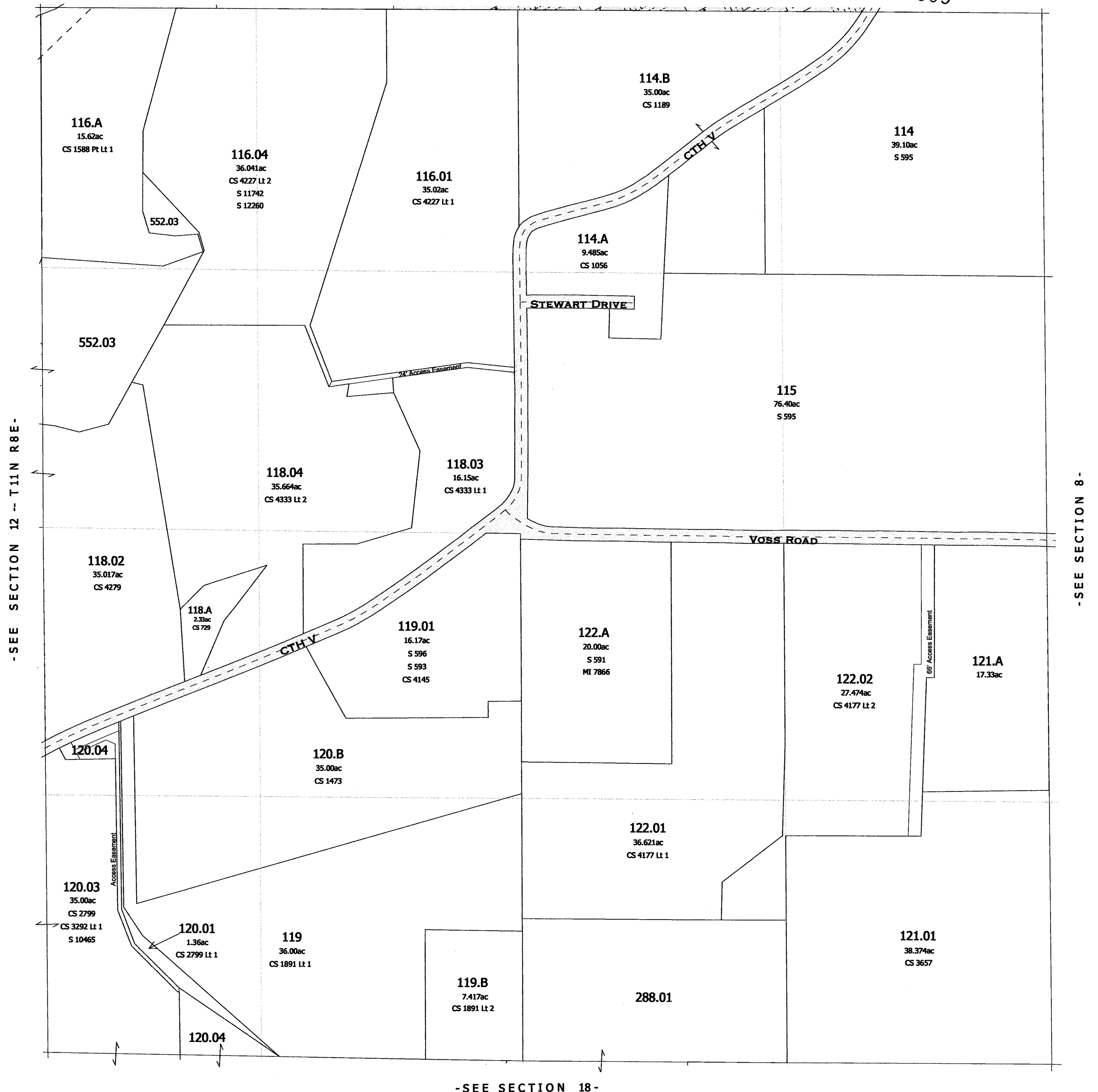
TOWN of DEKORRA

TOWN 11 NORTH RANGE 9 EAST
COLUMBIA COUNTY, WISCONSIN



Replaced
2009

-SEE SECTION 6-



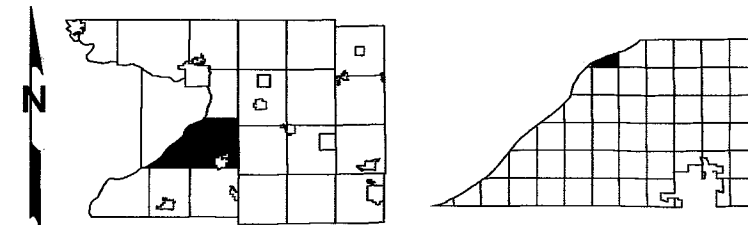
-SEE SECTION 18-

-SECTION 7-

Created by The Columbia County Land Information Office -GIS Section. JPB.
March 2007.

TOWN of DEKORRA

TOWN 11 NORTH RANGE 9 EAST
COLUMBIA COUNTY, WISCONSIN



Replaced
2009

**BEACH GARDENS
CONTINUED BELOW**

SEE SECTION 6-

SEE SECTION 6-

-SEE SECTION 6-

WISCONSIN RIVER

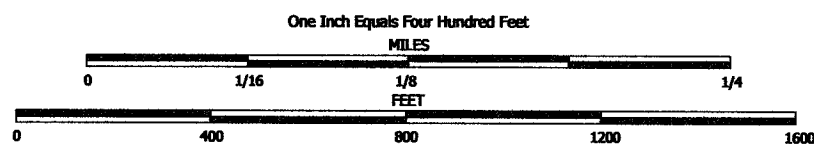
-SEE SECTION 6-

2008
1311.B
L+1
CS 4874
287 ac

PLAT NAME	PLAT NUMBER
WISCONSIN BEACH GARDENS	P 574

- WISCONSIN BEACH GARDENS -

Also
2008



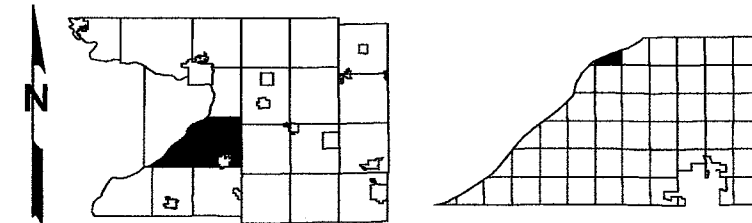
NOTE: This map was prepared for assessment use in accordance with the Wis. St. Stat. Chap. 70.09. All information contained herein is advisory only. Map accuracy is limited to the quality of data obtained from other Public Records. This map is not intended to be a substitute for an actual field survey. Public Land Survey Base is derived from U.S.G.S. Topographic maps unless otherwise noted. Other sources of the Land Base may be actual survey data. Base map data is from the April 1995 County Digital Orthophotos and/or U.S.G.S. 1:24,000 scale Topographic series. The user is responsible for the improper use of the data contained herein.

Created by The Columbia County Land Information Office -GIS Section. JPB.
January 2006.

TAX PARCEL MAP

TOWN of DEKORRA

TOWN 11 NORTH RANGE 9 EAST
COLUMBIA COUNTY, WISCONSIN



Replaced
2009

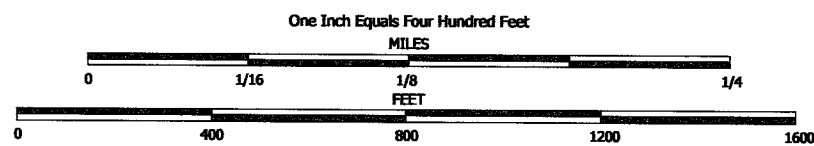


- SEE SECTION 5 -

- SEE SECTION 7 -

- SEE PREVIOUS PAGE FOR DETAILED MAP OF VILLAGE OF DEKORRA, HOOKER'S RESORT CONDOS AND SMALL PARCELS -
- SEE FOLLOWING PAGE FOR DETAILED MAP OF WISCONSIN BEACH GARDENS -

-SECTION 6-



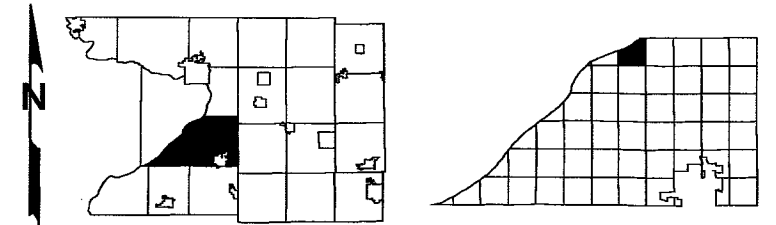
NOTE: This map was prepared for assessment use in accordance with the Wis. St. Stat. Chap. 70.09. All information contained herein is advisory only. Map accuracy is limited to the quality of data obtained from other Public Records. This map is not intended to be a substitute for an actual field survey. Public Land Survey Base is derived from U.S.G.S. Topographic maps unless otherwise noted. Other sources of the Land Base may be actual survey data. Base map data is from the April 1995 County Digital Orthophotos and/or U.S.G.S. 1:24,000 scale Topographic series. The user is responsible for the improper use of the data contained herein.

Created by The Columbia County Land Information Office -GIS Section. JPB.
March 2007.

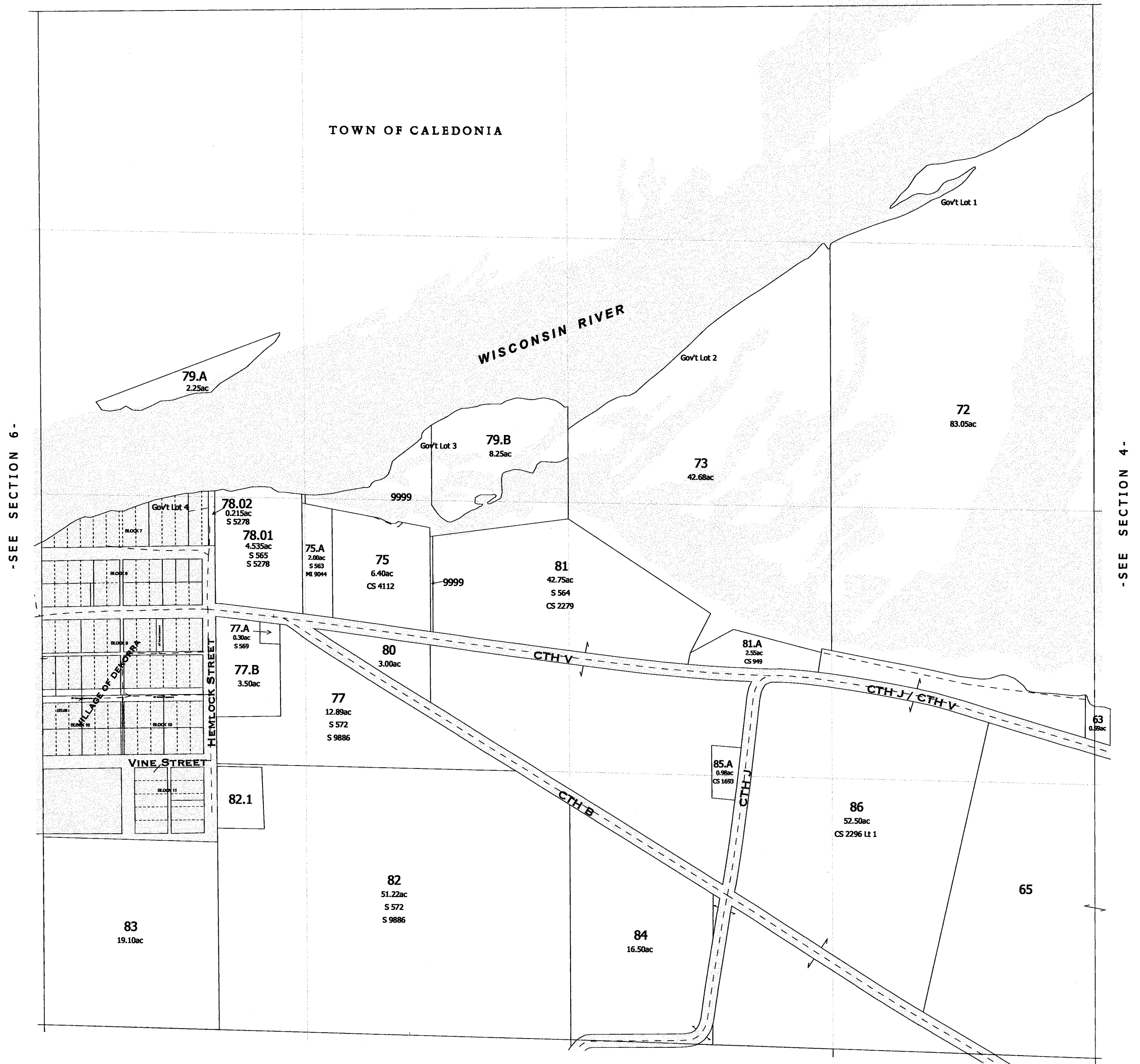
TAX PARCEL MAP

TOWN of DEKORRA

TOWN 11 NORTH RANGE 9 EAST
COLUMBIA COUNTY, WISCONSIN



Replaced
2009



One Inch Equals Two Hundred Feet

0 200 400 600 800

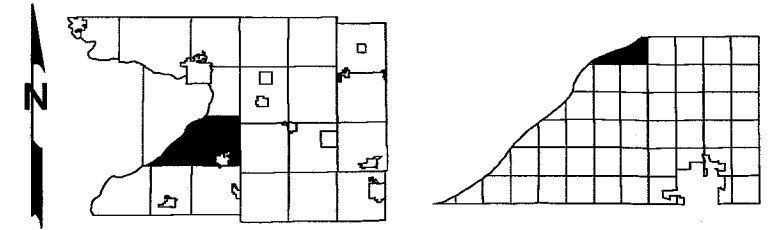
NOTE: This map was prepared for assessment use in accordance with the Wis. St. Stat. Chap. 70.09. All information contained herein is advisory only. Map accuracy is limited to the quality of data obtained from other Public Records. This map is not intended to be a substitute for an actual field survey. Public Land Survey Base is derived from U.S.G.S. Topographic maps unless otherwise noted. Other sources of the Land Base may be actual survey data. Base map data is from the April 1995 County Digital Orthophotos and/or U.S.G.S. 1:24,000 scale Topographic series. The user is responsible for the improper use of the data contained herein.

Created by The Columbia County Land Information Office -GIS Section. JPB.
March 2007.

TAX PARCEL MAP

TOWN of DEKORRA

TOWN 11 NORTH RANGE 9 EAST
COLUMBIA COUNTY, WISCONSIN



Replaced
2009



-SEE SECTION 6-

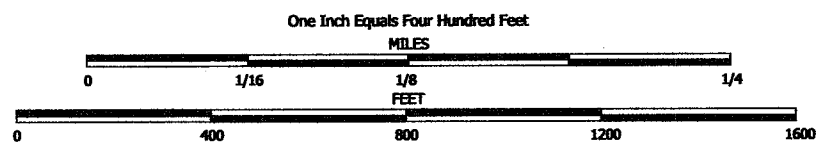
-SEE SECTION 5-

-SEE SECTION 6-

-SEE SECTION 5-

SURVEY INDEX	
PLAT NAME	PLAT NUMBER
VILLAGE OF DEKORRA	S 573
HOOKEERS RESORT CONDOS (AMENDED)	S 5721

-VILLAGE OF DEKORRA-
-HOOKEERS RESORT CONDOMINIUMS-
-OTHER SMALL PARCELS-



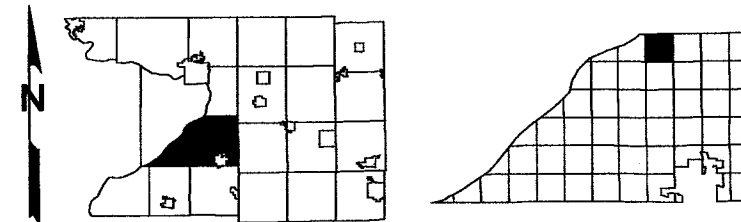
NOTE: This map was prepared for assessment use in accordance with the Wis. St. Stat. Chap. 70.09. All information contained herein is advisory only. Map accuracy is limited to the quality of data obtained from other Public Records. This map is not intended to be a substitute for an actual field survey. Public Land Survey Base is derived from U.S.G.S Topographic maps unless otherwise noted. Other sources of the Land Base may be actual survey data. Base map data is from the April 1995 County Digital Orthophotos and/or U.S.G.S. 1:24,000 scale Topographic series. The user is responsible for the improper use of the data contained herein.

Created by The Columbia County Land Information Office -GIS Section. JPB.
January 2006.

TAX PARCEL MAP

TOWN of DEKORRA

TOWN 11 NORTH RANGE 9 EAST
COLUMBIA COUNTY, WISCONSIN



Replaced
2009

TOWN OF PACIFIC

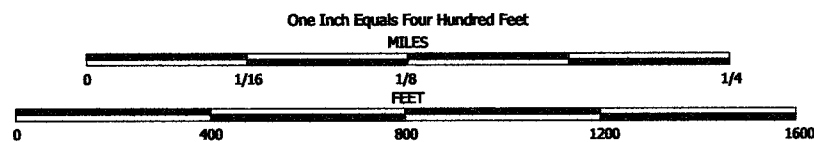


- SEE SECTION 5 -

- SEE SECTION 3 -

- SEE SECTION 9 -

- SECTION 4 -



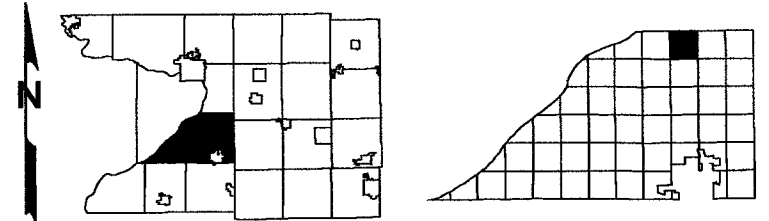
NOTE: This map was prepared for assessment use in accordance with the Wis. St. Stat. Chap. 70.09. All information contained herein is advisory only. Map accuracy is limited to the quality of data obtained from other Public Records. This map is not intended to be a substitute for an actual field survey. Public Land Survey Base is derived from U.S.G.S. Topographic maps unless otherwise noted. Other sources of the Land Base may be actual survey data. Base map data is from the April 1995 County Digital Orthophotos and/or U.S.G.S. 1:24,000 scale Topographic series. The user is responsible for the improper use of the data contained herein.

Created by The Columbia County Land Information Office -GIS Section. JPB.
January 2006.

TAX PARCEL MAP

TOWN of DEKORRA

TOWN 11 NORTH RANGE 9 EAST
COLUMBIA COUNTY, WISCONSIN



Replaced
2009

TOWN OF PACIFIC



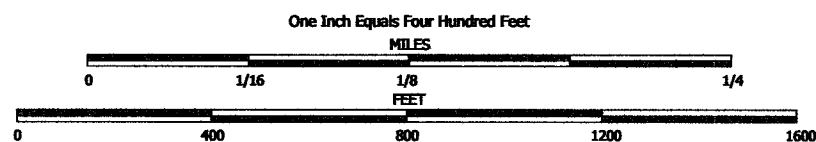
-SEE SECTION 4-

-SEE SECTION 2-

-SEE SECTION 10-

-SECTION 3-

Also
2008



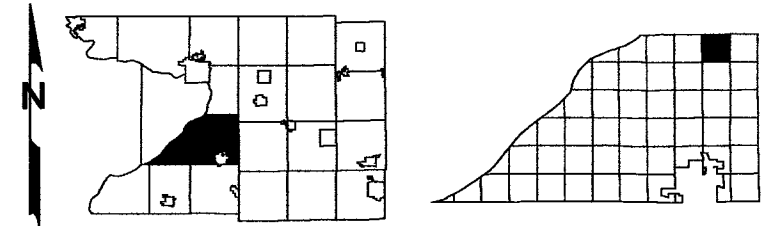
NOTE: This map was prepared for assessment use in accordance with the Wis. St. Stat. Chap. 70.09. All information contained herein is advisory only. Map accuracy is limited to the quality of data obtained from other Public Records. This map is not intended to be a substitute for an actual field survey. Public Land Survey Base is derived from U.S.G.S. Topographic maps unless otherwise noted. Other sources of the Land Base may be actual survey data. Base map data is from the April 1995 County Digital Orthophotos and/or U.S.G.S. 1:24,000 scale Topographic series. The user is responsible for the improper use of the data contained herein.

Created by The Columbia County Land Information Office -GIS Section. JPB.
January 2006.

TAX PARCEL MAP

TOWN of DEKORRA

TOWN 11 NORTH RANGE 9 EAST
COLUMBIA COUNTY, WISCONSIN



Replaced
2009

TOWN OF PACIFIC

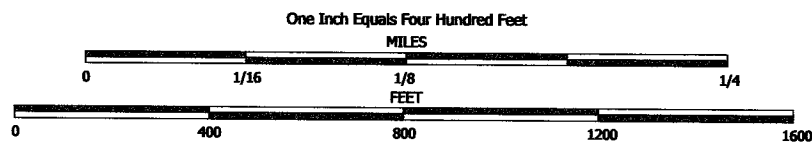


-SEE SECTION 3-

-SEE SECTION 1-

-SEE SECTION 11-

Also
2008



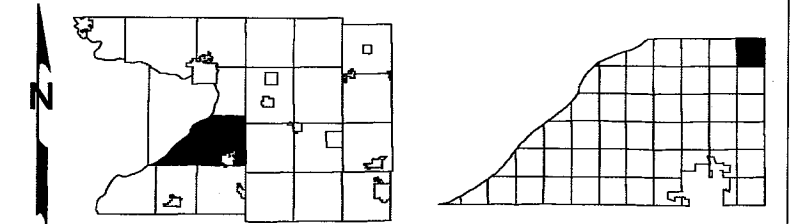
NOTE: This map was prepared for assessment use in accordance with the Wis. Stat. Chap. 70.09. All information contained herein is advisory only. Map accuracy is limited to the quality of data obtained from other Public Records. This map is not intended to be a substitute for an actual field survey. Public Land Survey Base is derived from U.S.G.S Topographic maps unless otherwise noted. Other sources of the Land Base may be actual survey data. Base map data is from the April 1995 County Digital Orthophotos and/or U.S.G.S. 1:24,000 scale Topographic series. The user is responsible for the improper use of the data contained herein.

Created by The Columbia County Land Information Office -GIS Section. JPB.
March 2007.

TAX PARCEL MAP

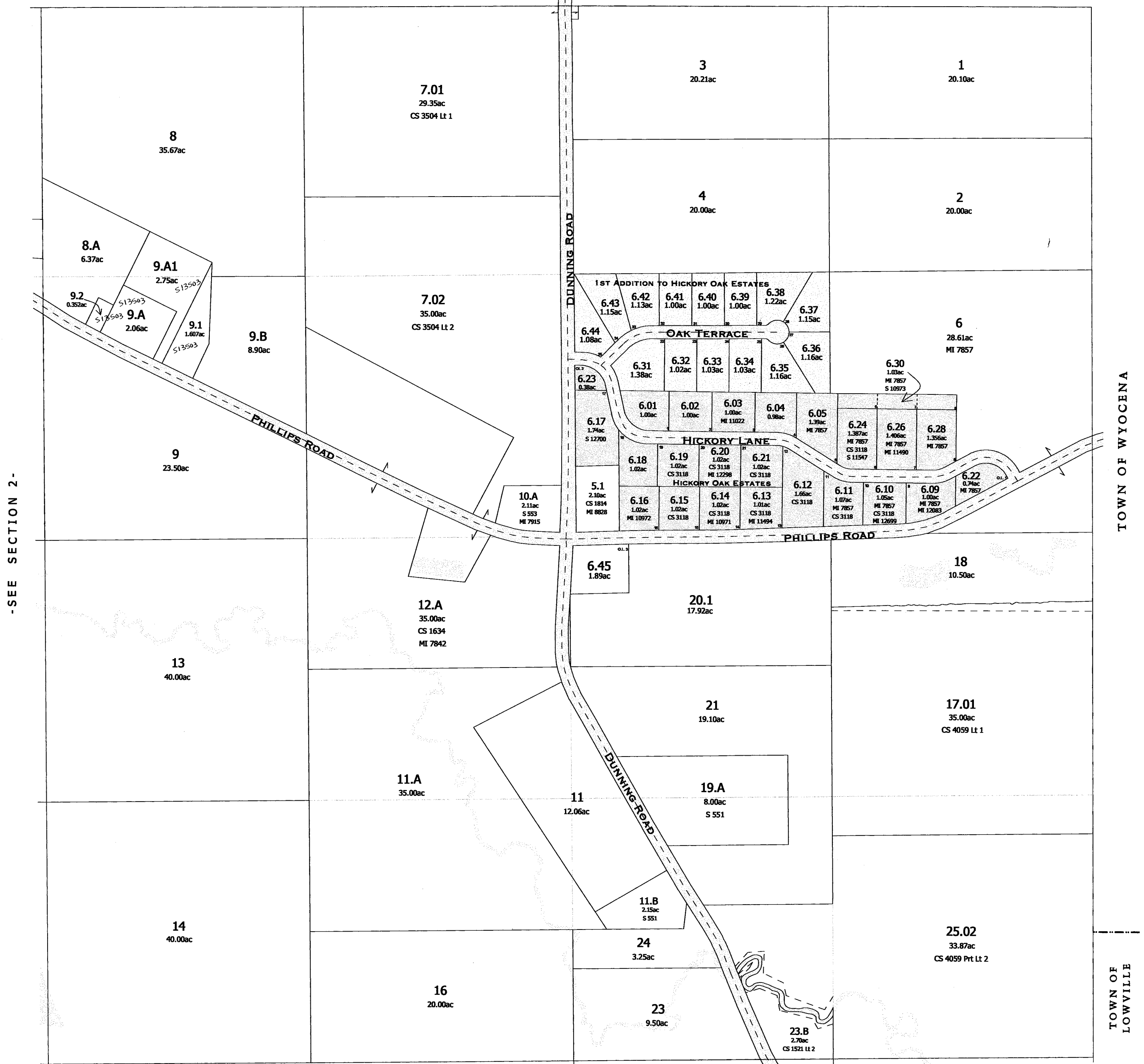
TOWN of DEKORRA

TOWN 11 NORTH RANGE 9 EAST
COLUMBIA COUNTY, WISCONSIN



Replaced
2009

TOWN OF PACIFIC



-SEE SECTION 2-

-SEE SECTION 12-

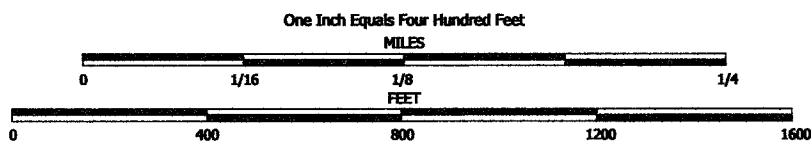
SURVEY INDEX

PLAT NAME	FILE #
HICKORY OAK ESTATES	S 9286
HICKORY OAK ESTATES 1ST ADDN	S 12593

TOWN OF WYOCENA

TOWN OF LOWVILLE

-SECTION 1-



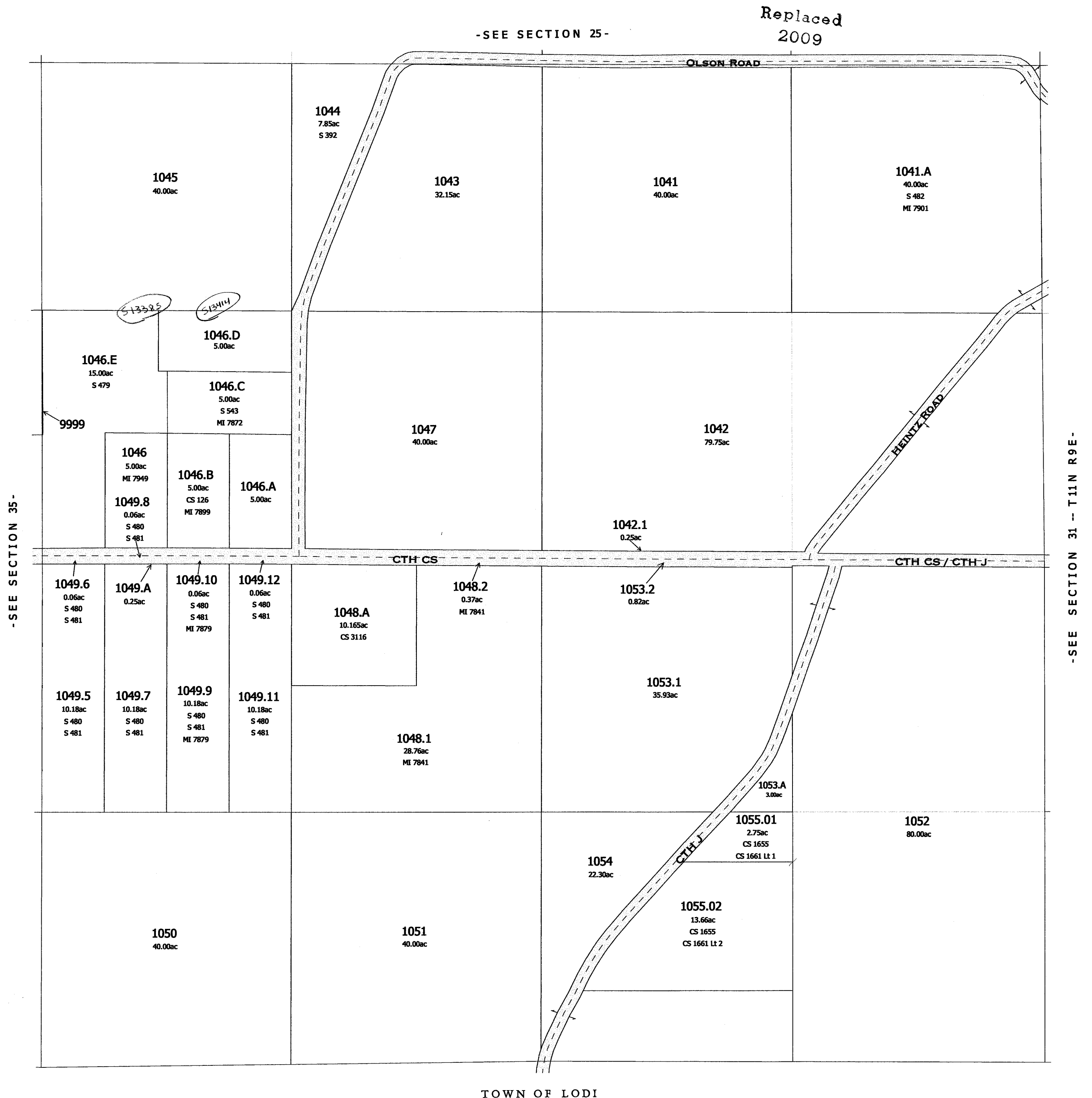
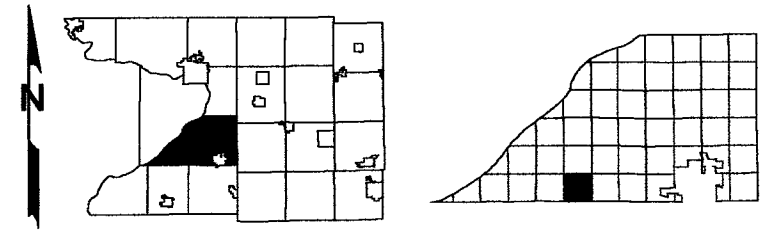
NOTE: This map was prepared for assessment use in accordance with the Wis. St. Stat. Chap. 70.09. All information contained herein is advisory only. Map accuracy is limited to the quality of data obtained from other Public Records. This map is not intended to be a substitute for an actual field survey. Public Land Survey Base is derived from U.S.G.S. Topographic maps unless otherwise noted. Other sources of the Land Base may be actual survey data. Base map data is from the April 1995 County Digital Orthophotos and/or U.S.G.S. 1:24,000 scale Topographic series. The user is responsible for the improper use of the data contained herein.

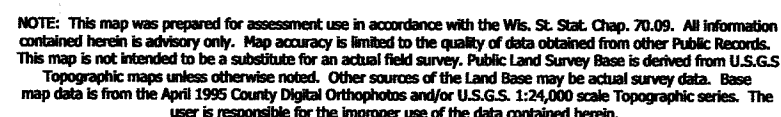
Created by The Columbia County Land Information Office -GIS Section. JPB.
January 2006.

TAX PARCEL MAP

TOWN of DEKORRA

TOWN 11 NORTH RANGE 8 EAST
COLUMBIA COUNTY, WISCONSIN

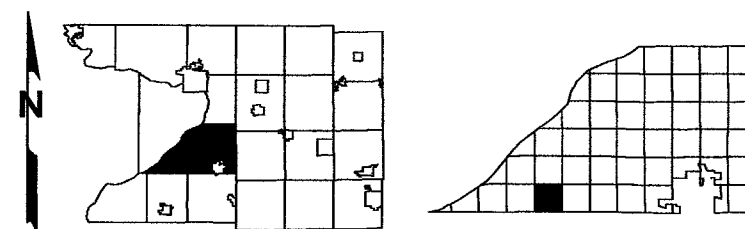




Created by The Columbia County Land Information Office -GIS Section. JPB.
January 2006.

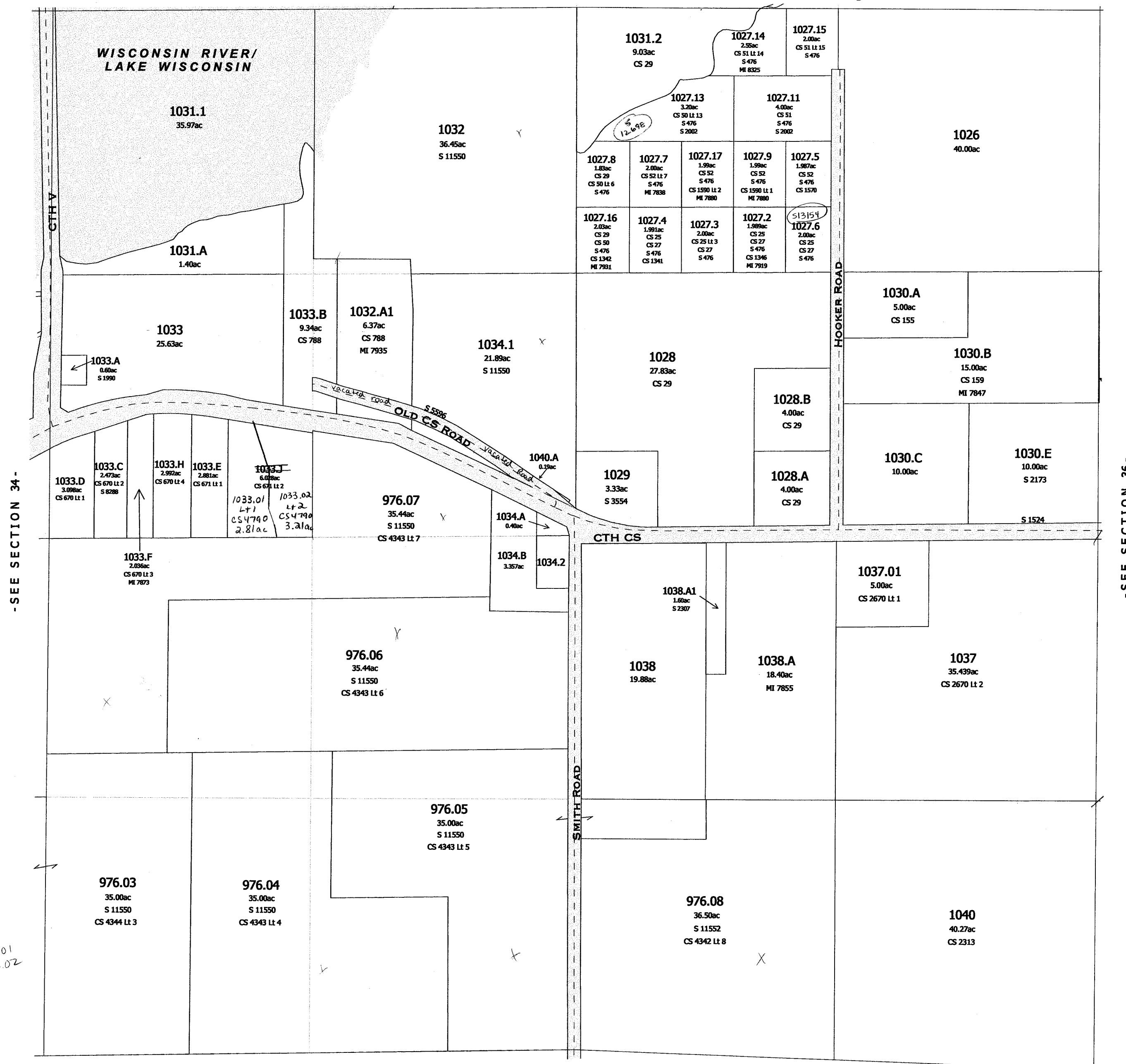
TOWN of DEKORRA

TOWN 11 NORTH RANGE 8 EAST
COLUMBIA COUNTY, WISCONSIN



-SEE SECTION 26-

Replaced
2009



TOWN OF LODI

-SECTION 35-

One Inch Equals Two Hundred Feet

0 200 400 600 800

FEET

NOTE: This map was prepared for assessment use in accordance with the Wis. St. Stat. Chap. 70.09. All information contained herein is advisory only. Map accuracy is limited to the quality of data obtained from other Public Records. This map is not intended to be a substitute for an actual field survey. Public Land Survey Base is derived from U.S.G.S. Topographic maps unless otherwise noted. Other sources of the Land Base may be actual survey data. Base map data is from the April 1995 County Digital Orthophotos and/or U.S.G.S. 1:24,000 scale Topographic series. The user is responsible for the improper use of the data contained herein.

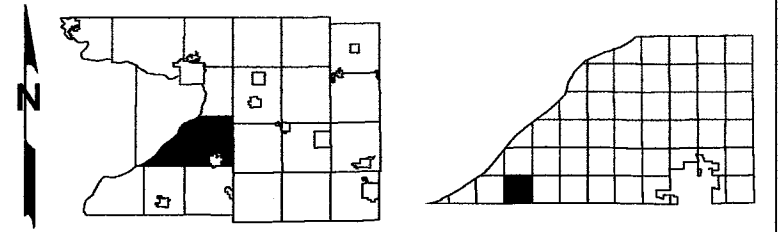
Created by The Columbia County Land Information Office -GIS Section. JPB.

January 2006.

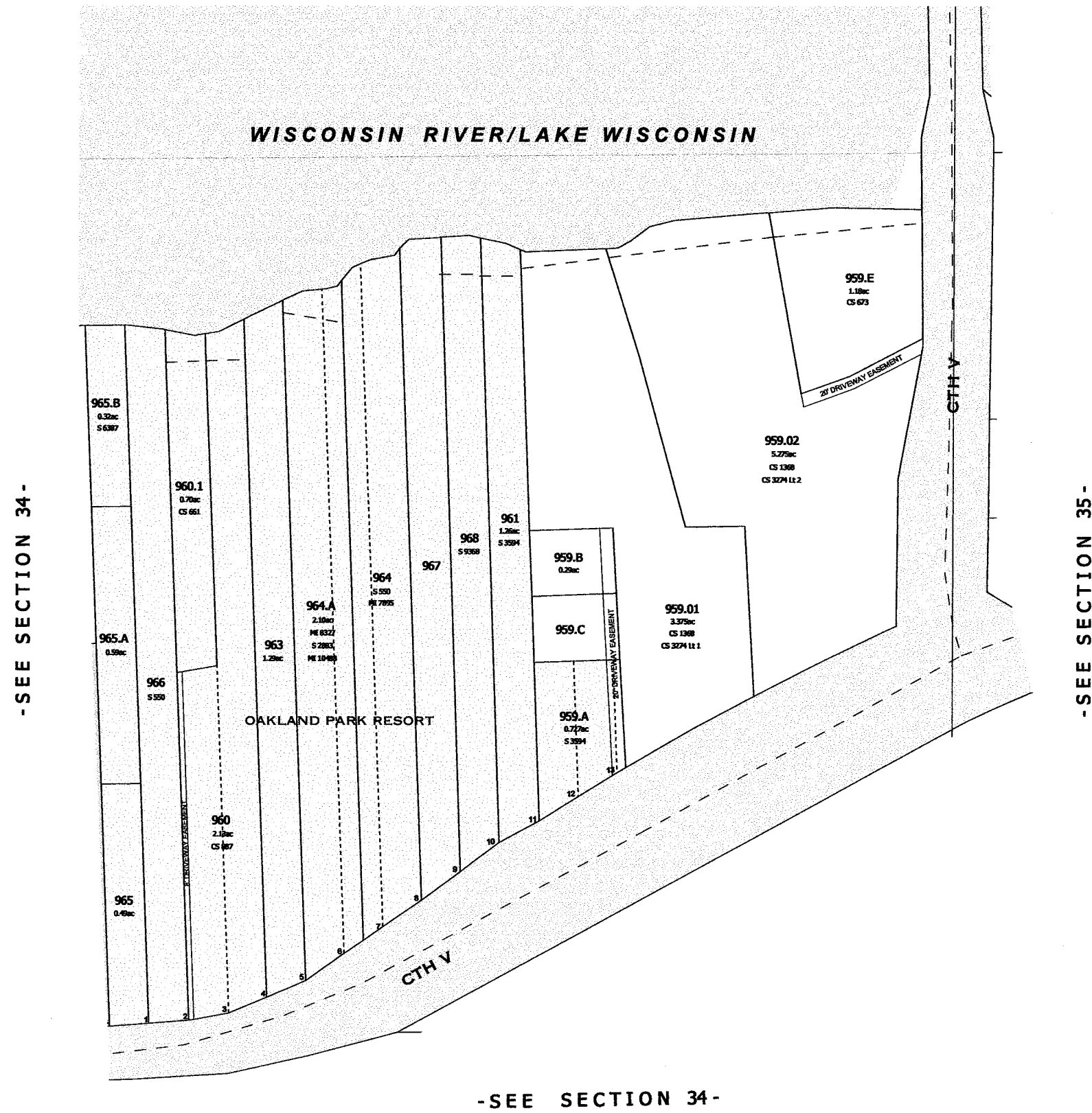
TAX PARCEL MAP

TOWN of DEKORRA

TOWN 11 NORTH RANGE 8 EAST
COLUMBIA COUNTY, WISCONSIN



Replaced
2009



SURVEY INDEX	
PLAT NAME	PLAT NUMBER
OAKLAND PARK RESORT	S 471

-OAKLAND PARK RESORT-
-OTHER SMALL PARCELS-

One Inch Equals Two Hundred Feet

0 200 400 600 800

FEET

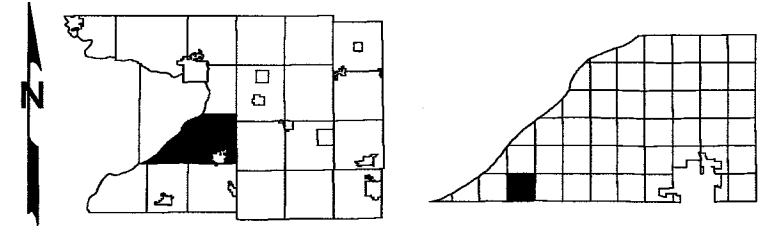
NOTE: This map was prepared for assessment use in accordance with the Wis. St. Stat. Chap. 70.09. All information contained herein is advisory only. Map accuracy is limited to the quality of data obtained from other Public Records. This map is not intended to be a substitute for an actual field survey. Public Land Survey Base is derived from U.S.G.S. Topographic maps unless otherwise noted. Other sources of the Land Base may be actual survey data. Base map data is from the April 1995 County Digital Orthophotos and/or U.S.G.S. 1:24,000 scale Topographic series. The user is responsible for the improper use of the data contained herein.

Created by The Columbia County Land Information Office -GIS Section. JPB.
March 2007.

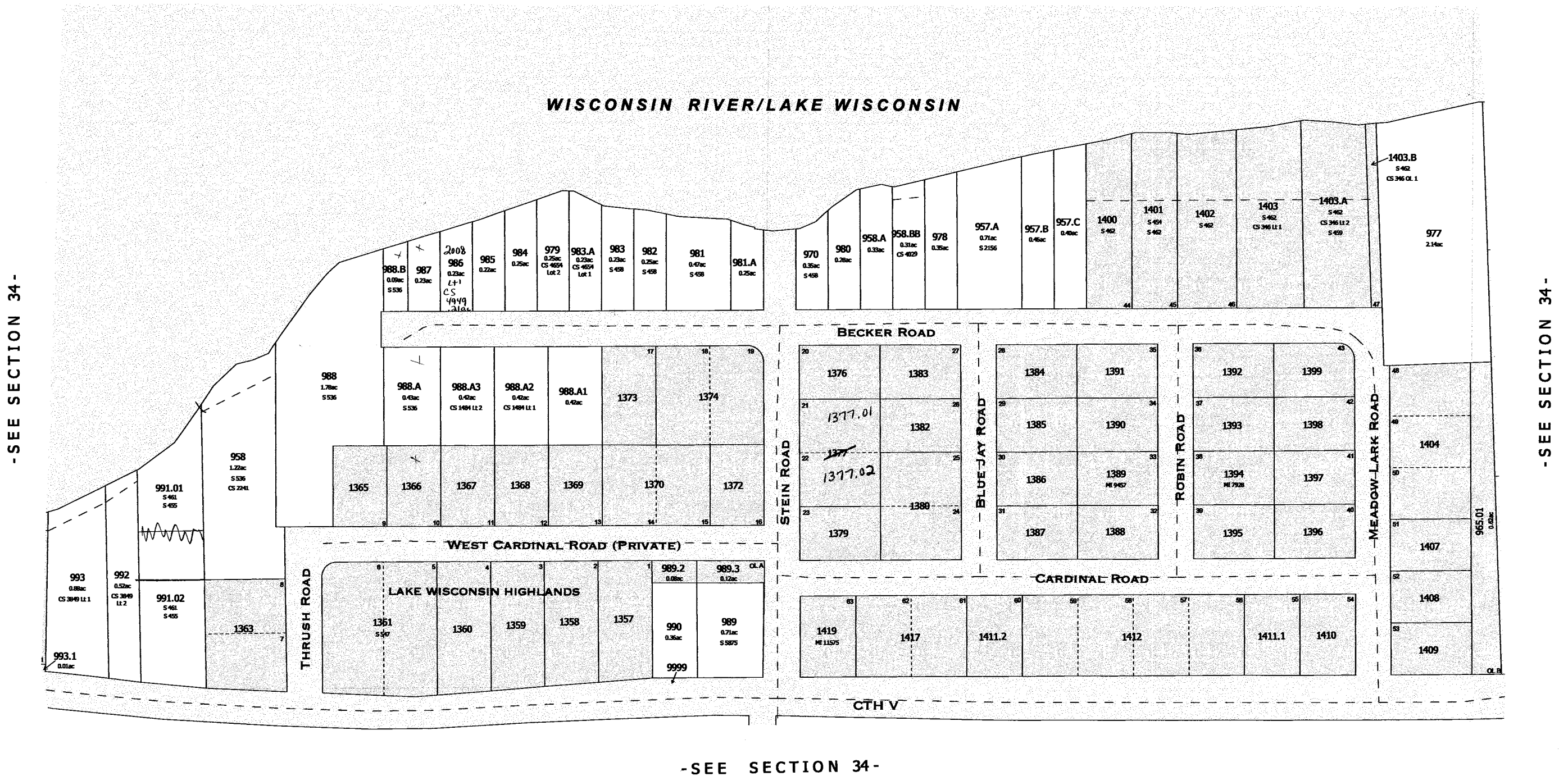
TAX PARCEL MAP

TOWN of DEKORRA

TOWN 11 NORTH RANGE 8 EAST
COLUMBIA COUNTY, WISCONSIN



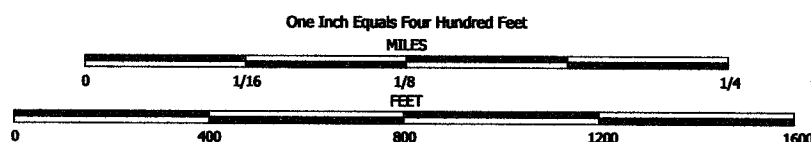
Replaced
2009



SURVEY INDEX	
PLAT NAME	PLAT NUMBER
LAKE WISCONSIN HIGHLANDS	S 548

Also
2008

-LAKE WISCONSIN HIGHLANDS-
-OTHER SMALL PARCELS-



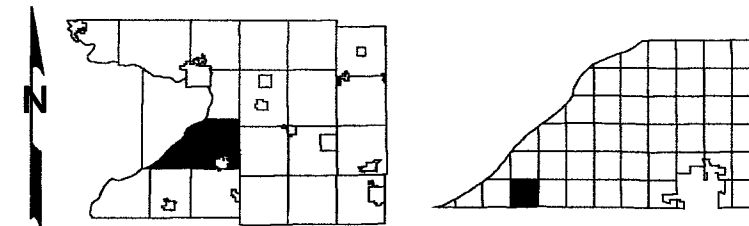
NOTE: This map was prepared for assessment use in accordance with the Wis. St. Stat. Chap. 70.09. All information contained herein is advisory only. Map accuracy is limited to the quality of data obtained from other Public Records. This map is not intended to be a substitute for an actual field survey. Public Land Survey Base is derived from U.S.G.S Topographic maps unless otherwise noted. Other sources of the Land Base may be actual survey data. Base map data is from the April 1995 County Digital Orthophotos and/or U.S.G.S. 1:24,000 scale Topographic series. The user is responsible for the improper use of the data contained herein.

Created by The Columbia County Land Information Office -GIS Section. JPB.
January 2006.

TAX PARCEL MAP

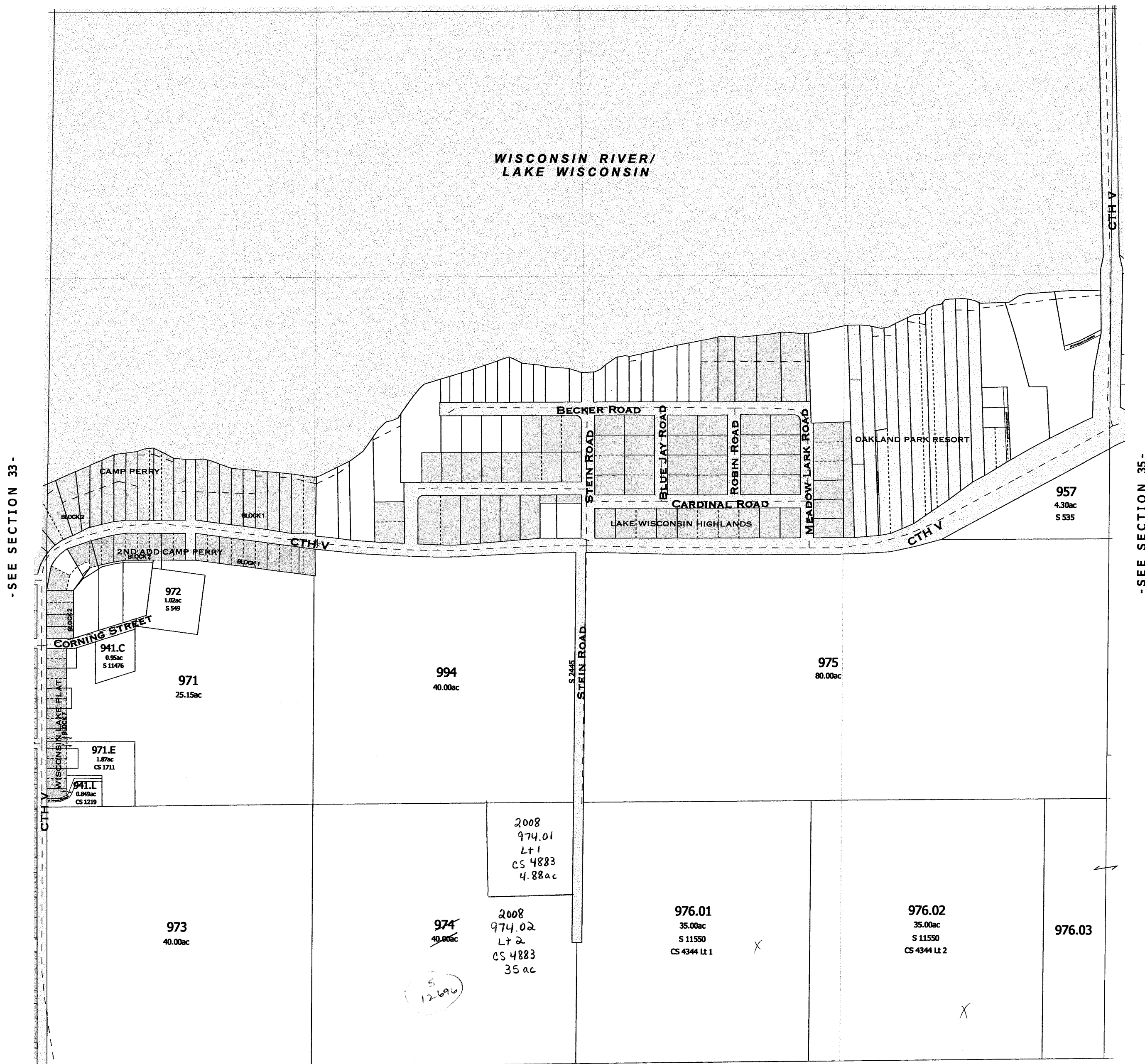
TOWN of DEKORRA

TOWN 11 NORTH RANGE 8 EAST
COLUMBIA COUNTY, WISCONSIN



-SEE SECTION 27-

Replaced
2009



TOWN OF LODI

- SEE PREVIOUS PAGES FOR DETAILED MAPS OF CAMP PERRY, 2ND ADDITION CAMP PERRY,
AND WISCONSIN LAKE PLAT SUBDIVISIONS AND SMALL PARCELS -

- SEE FOLLOWING PAGES FOR DETAILED MAPS OF LAKE WISCONSIN HIGHLANDS
AND OAKLAND PARK RESORT SUBDIVISIONS AND SMALL PARCELS -

-SECTION 34-

Also
2008

One Inch Equals Two Hundred Feet

0 200 400 600 800

FEET

NOTE: This map was prepared for assessment use in accordance with the Wis. St. Stat. Chap. 70.09. All information contained herein is advisory only. Map accuracy is limited to the quality of data obtained from other Public Records. This map is not intended to be a substitute for an actual field survey. Public Land Survey Base is derived from U.S.G.S Topographic maps unless otherwise noted. Other sources of the Land Base may be actual survey data. Base map data is from the April 1995 County Digital Orthophotos and/or U.S.G.S. 1:24,000 scale Topographic series. The user is responsible for the improper use of the data contained herein.

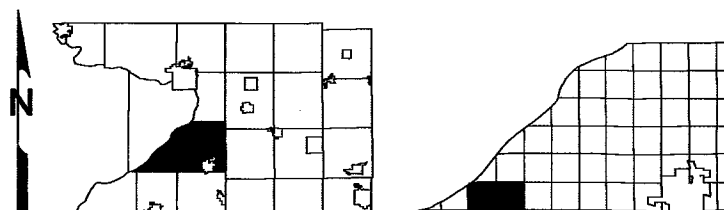
Created by The Columbia County Land Information Office -GIS Section. JPB.

March 2007.

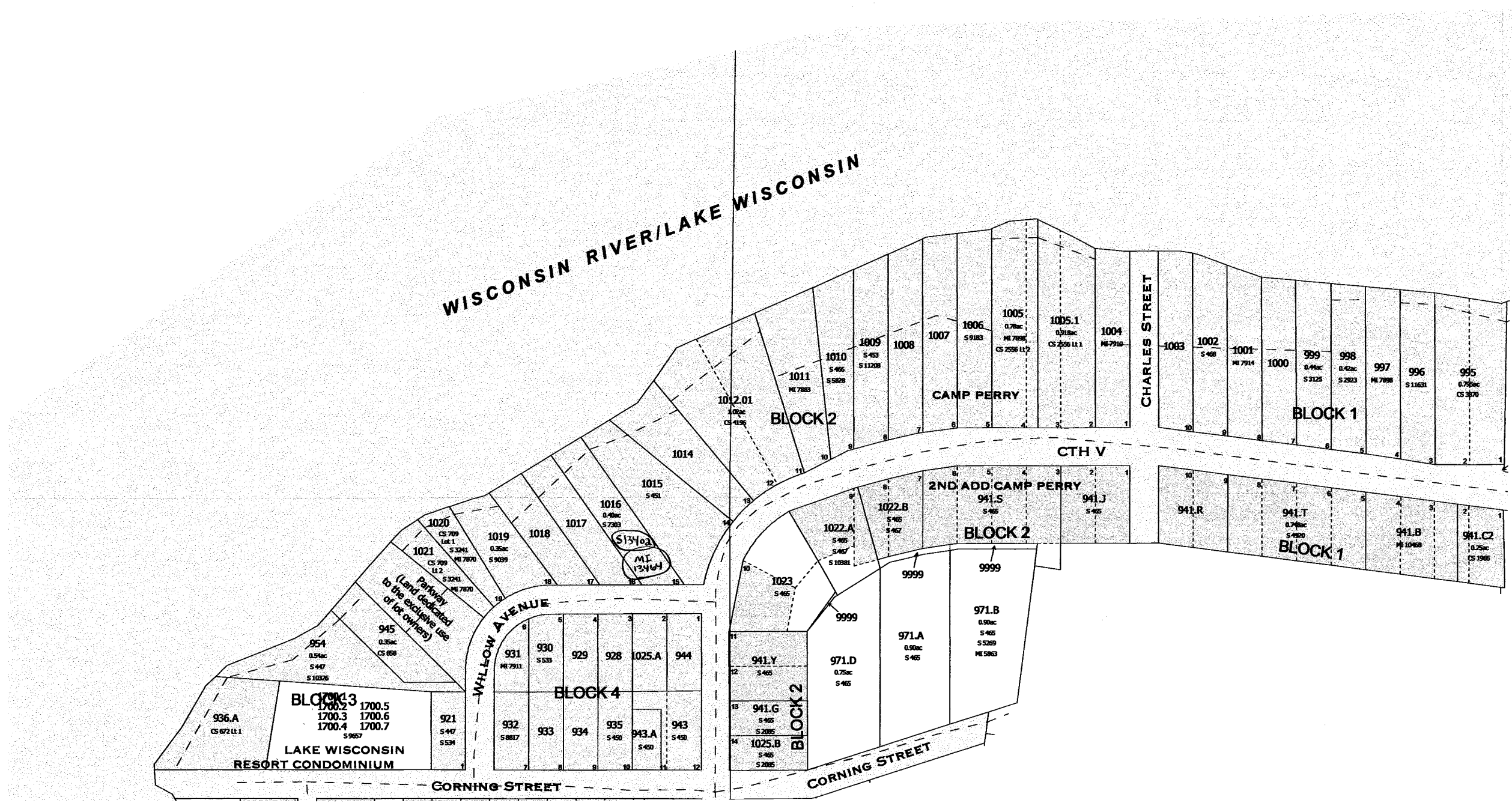
TAX PARCEL MAP

TOWN of DEKORRA

TOWN 11 NORTH RANGE 8 EAST
COLUMBIA COUNTY, WISCONSIN



Replaced
2009



- SEE SECTION 34 -

- SEE SECTION 33 -

- SEE SECTION 34 -

SURVEY INDEX	
PLAT NAME	PLAT NUMBER
CAMP PERRY	S 494
SECOND ADDITION CAMP PERRY	S 470

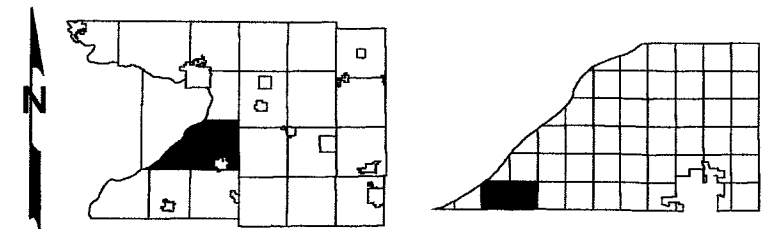
- CAMP PERRY -
- 2ND ADDITION CAMP PERRY -
- OTHER SMALL PARCELS -

Created by The Columbia County Land Information Office -GIS Section. JPB.
January 2006.

TAX PARCEL MAP

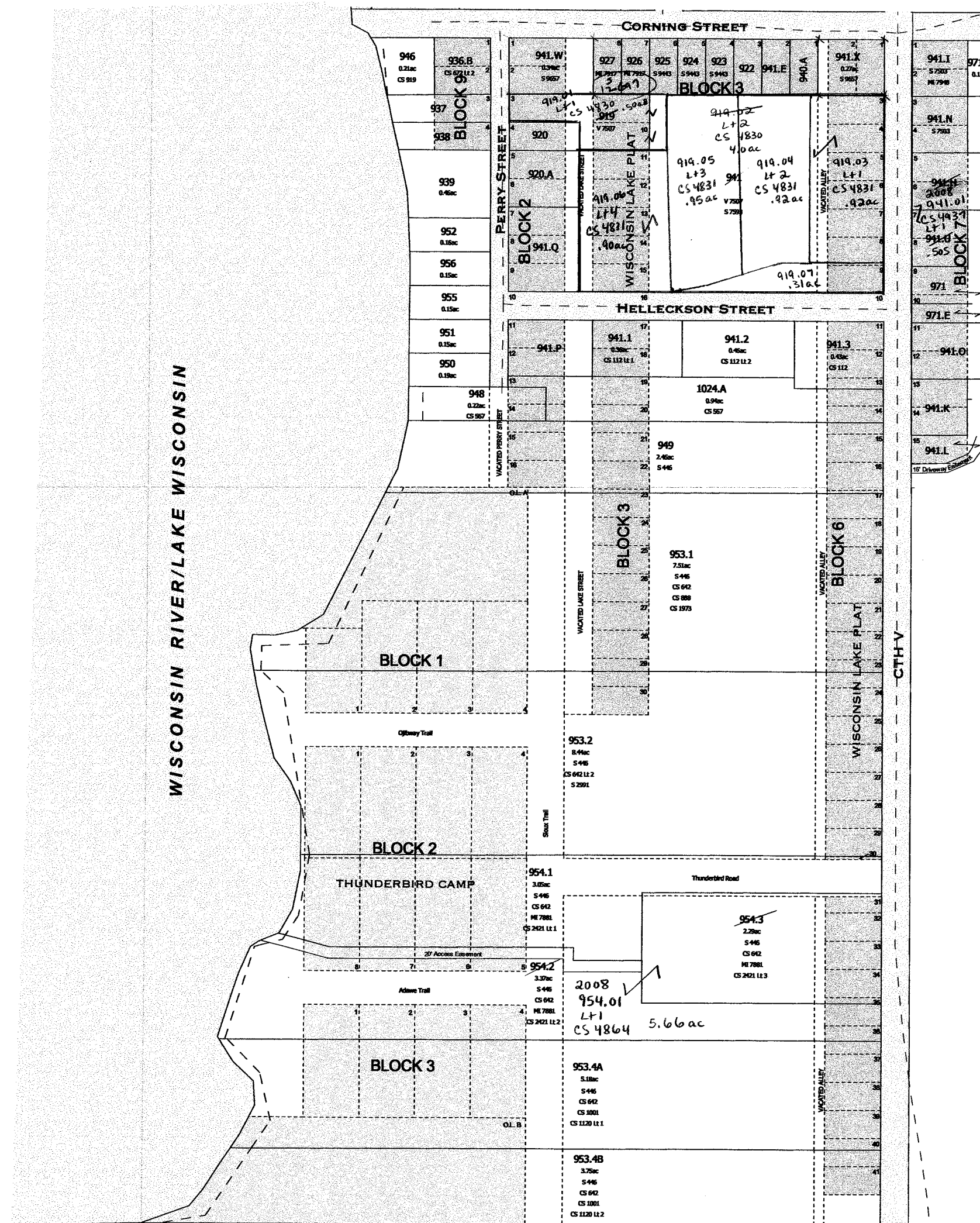
TOWN of DEKORRA

TOWN 11 NORTH RANGE 8 EAST
COLUMBIA COUNTY, WISCONSIN



Replaced
2009

-SEE SECTION 33-



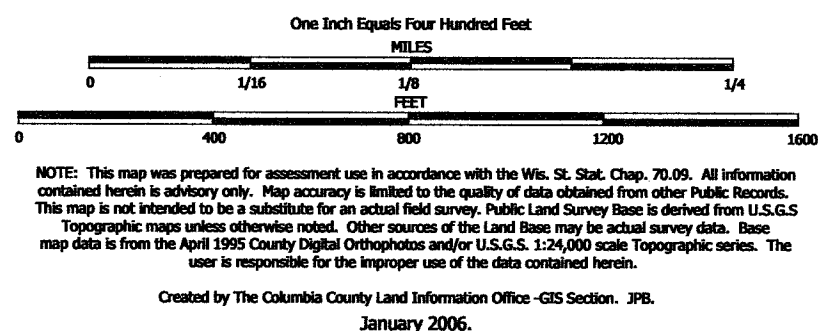
-SEE SECTION 34-

TOWN OF LODI

SURVEY INDEX	
PLAT NAME	PLAT NUMBER
THUNDERBIRD CAMP	S 545
WISCONSIN LAKE PLAT	S 546

-THUNDERBIRD CAMP-
-WISCONSIN LAKE PLAT-
-OTHER SMALL PARCELS-

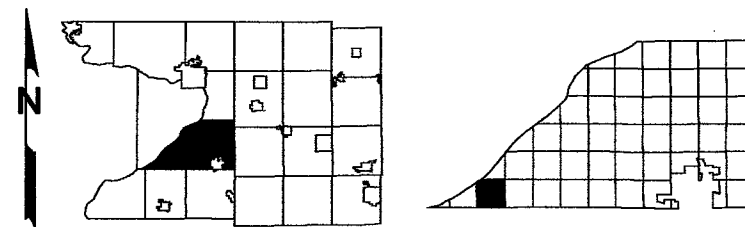
Also
2008



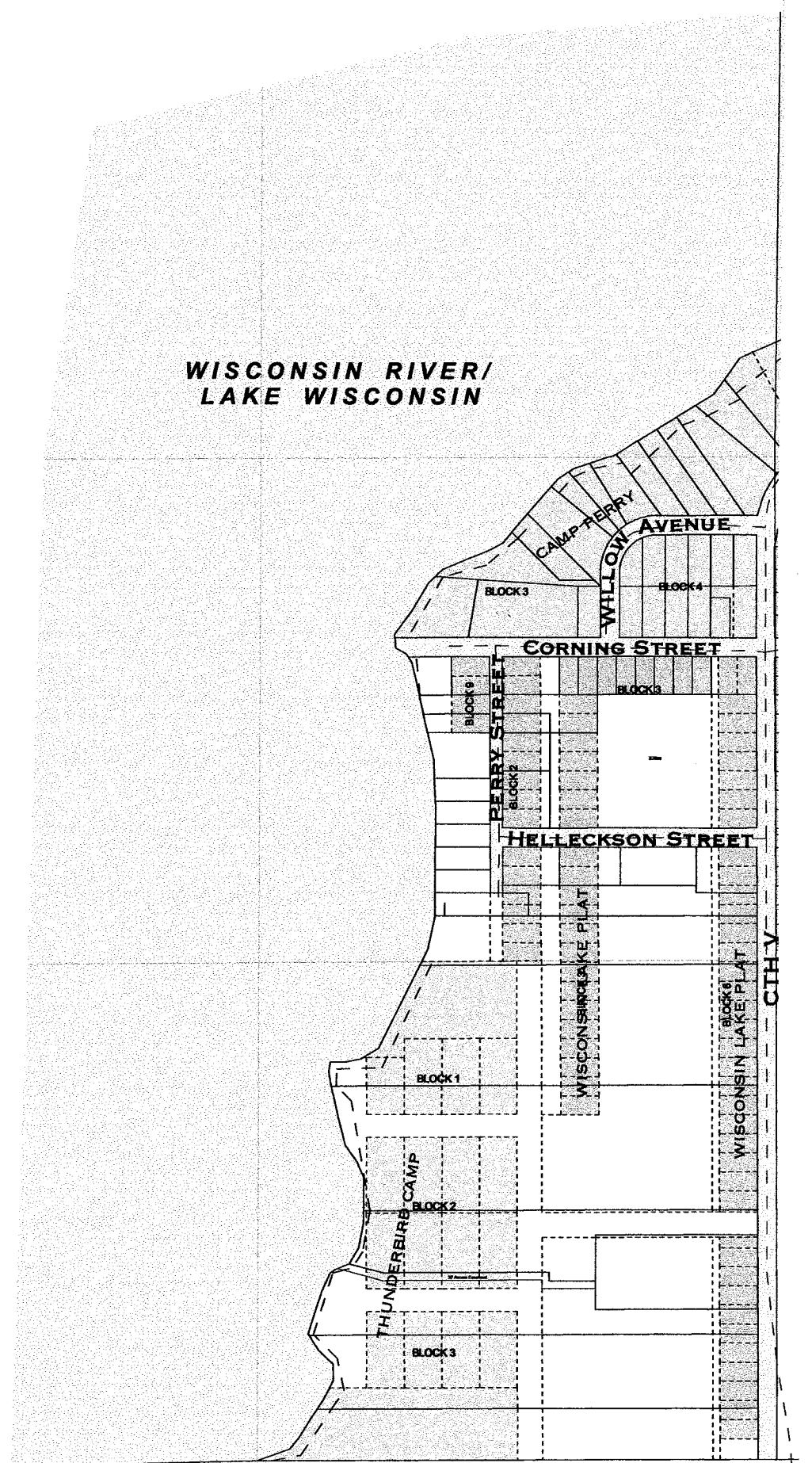
TAX PARCEL MAP

TOWN of DEKORRA

TOWN 11 NORTH RANGE 8 EAST
COLUMBIA COUNTY, WISCONSIN



-SEE SECTION 28-



-SEE SECTION 34-

TOWN OF LODI

- SEE FOLLOWING PAGES FOR DETAILED MAP OF SUBDIVISIONS AND SMALL PARCELS -

Replaced
2009

- EAST PART OF SECTION 33 -

One Inch Equals Two Hundred Feet

0 200 400 600 800

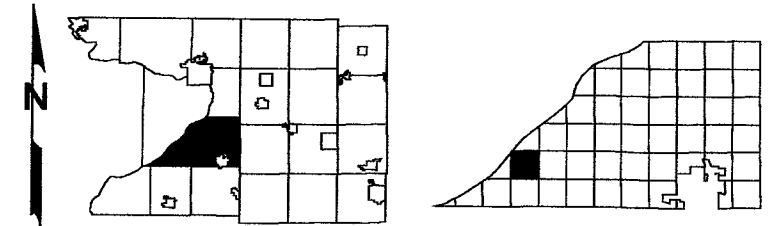
NOTE: This map was prepared for assessment use in accordance with the Wis. St. Stat. Chap. 70.09. All information contained herein is advisory only. Map accuracy is limited to the quality of data obtained from other Public Records. This map is not intended to be a substitute for an actual field survey. Public Land Survey Base is derived from U.S.G.S. Topographic maps unless otherwise noted. Other sources of the Land Base may be actual survey data. Base map data is from the April 1995 County Digital Orthophotos and/or U.S.G.S. 1:24,000 scale Topographic series. The user is responsible for the improper use of the data contained herein.

Created by The Columbia County Land Information Office -GIS Section. JPB.
January 2006.

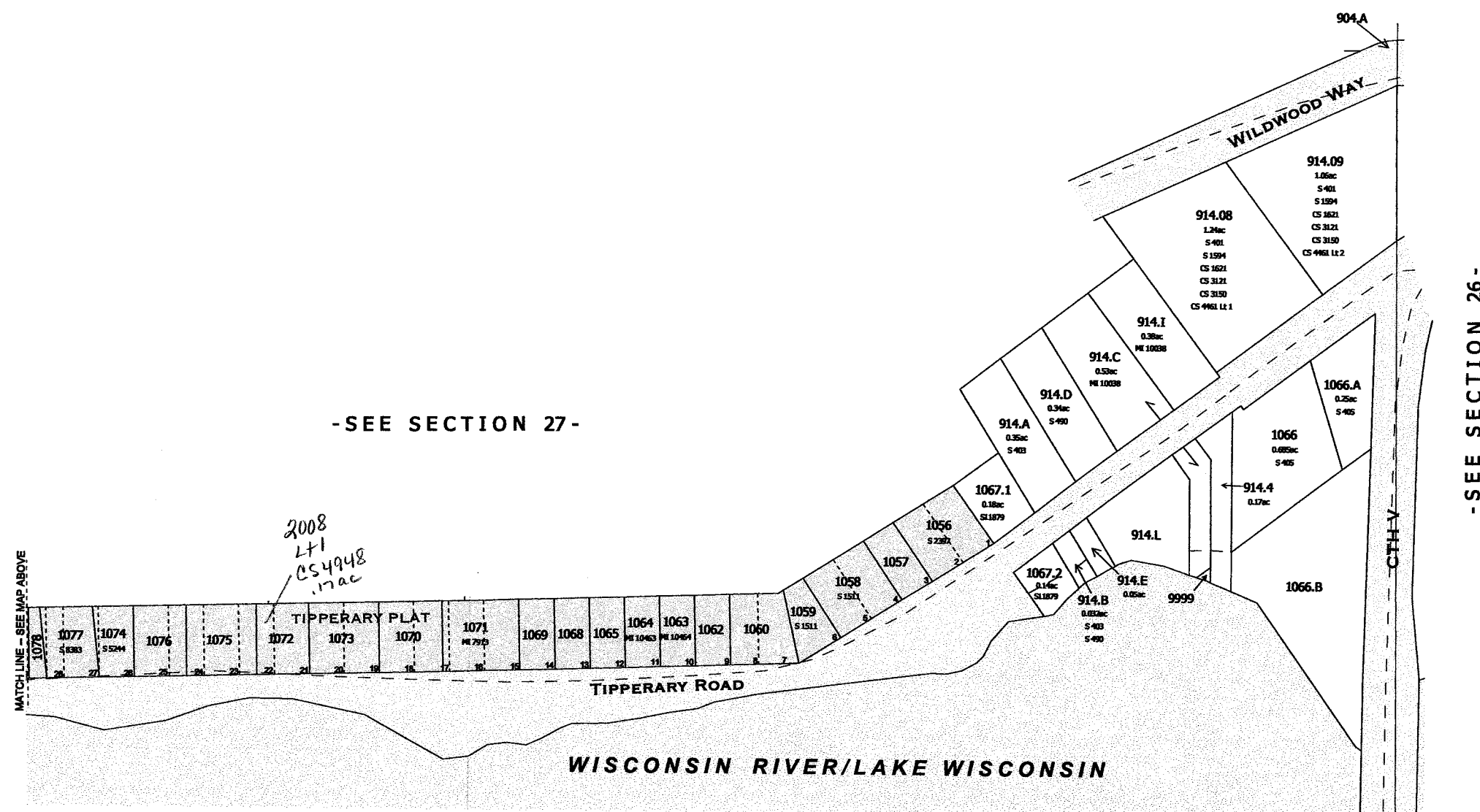
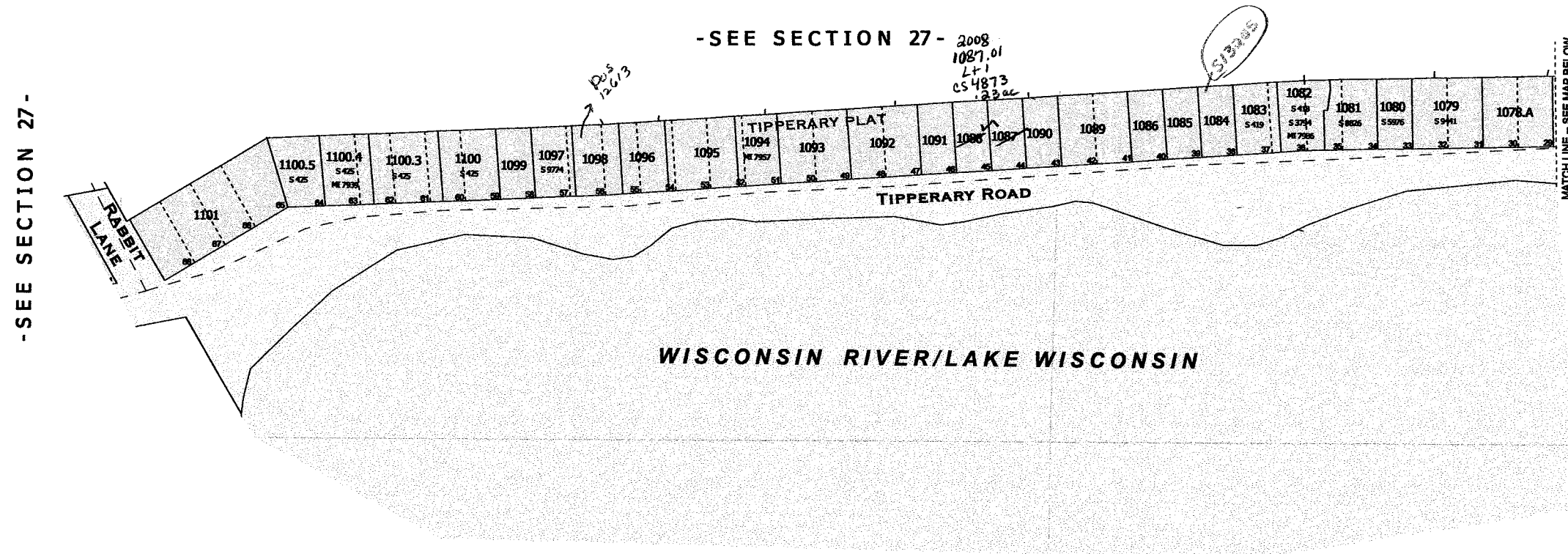
TAX PARCEL MAP

TOWN of DEKORRA

TOWN 11 NORTH RANGE 8 EAST
COLUMBIA COUNTY, WISCONSIN



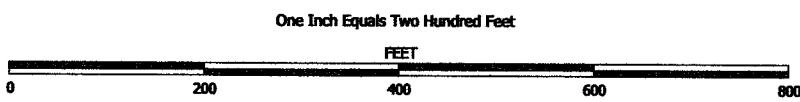
Replaced
2009



SURVEY INDEX	
PLAT NAME	PLAT NUMBER
TIPPERARY PLAT	S 5276

-TIPPERARY PLAT-
-OTHER SMALL PARCELS-

Also
2008



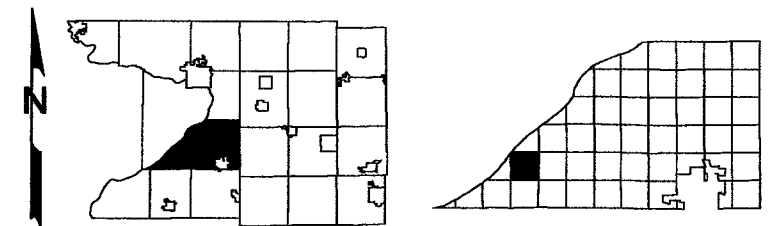
NOTE: This map was prepared for assessment use in accordance with the Wis. Stat. Chap. 70.09. All information contained herein is advisory only. Map accuracy is limited to the quality of data obtained from other Public Records. This map is not intended to be a substitute for an actual field survey. Public Land Survey Base is derived from U.S.G.S. Topographic maps unless otherwise noted. Other sources of the Land Base may be actual survey data. Base map data is from the April 1995 County Digital Orthophotos and/or U.S.G.S. 1:24,000 scale Topographic series. The user is responsible for the improper use of the data contained herein.

Created by The Columbia County Land Information Office -GIS Section. JPB.
January 2006.

TAX PARCEL MAP

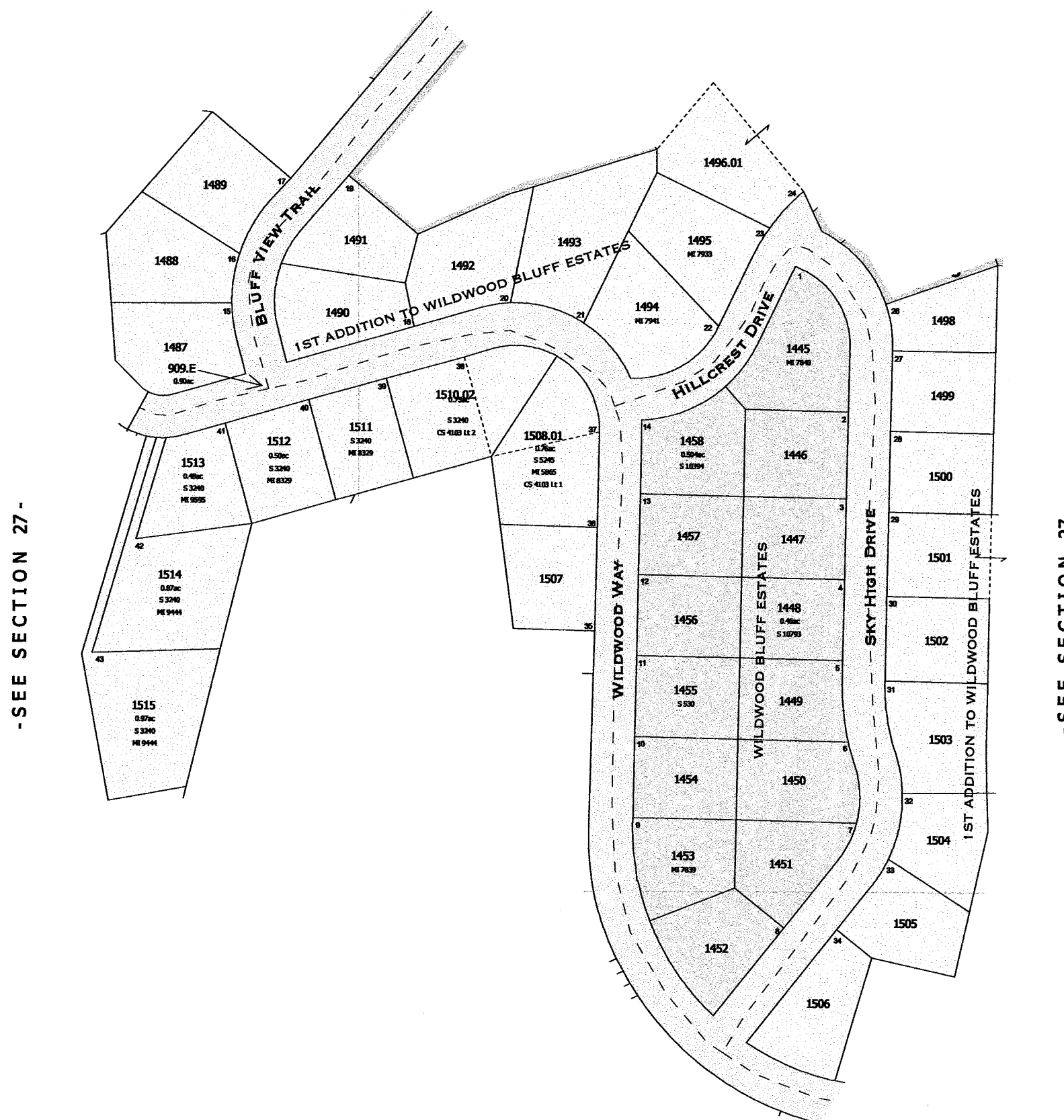
TOWN of DEKORRA

TOWN 11 NORTH RANGE 8 EAST
COLUMBIA COUNTY, WISCONSIN



Replaced
2009

-SEE SECTION 27-



-SEE SECTION 27-

-SEE SECTION 27-

-SEE SECTION 27-

SURVEY INDEX

PLAT NAME	PLAT NUMBER
WILDWOOD BLUFF ESTATES	S 492
FIRST ADDITION TO WILDWOOD BLUFF ESTATES	S 478

-WILDWOOD BLUFF ESTATES-
-1ST ADD. WILDWOOD BLUFF ESTATES-

One Inch Equals Two Hundred Feet

0 200 400 600 800

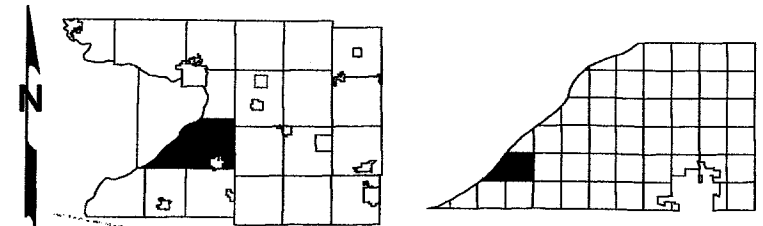
NOTE: This map was prepared for assessment use in accordance with the Wis. Stat. Chap. 70.09. All information contained herein is advisory only. Map accuracy is limited to the quality of data obtained from other Public Records. This map is not intended to be a substitute for an actual field survey. Public Land Survey Base is derived from U.S.G.S Topographic maps unless otherwise noted. Other sources of the Land Base may be actual survey data. Base map data is from the April 1995 County Digital Orthophotos and/or U.S.G.S 1:24,000 scale Topographic series. The user is responsible for the improper use of the data contained herein.

Created by The Columbia County Land Information Office -GIS Section. JPB.
January 2006.

TAX PARCEL MAP

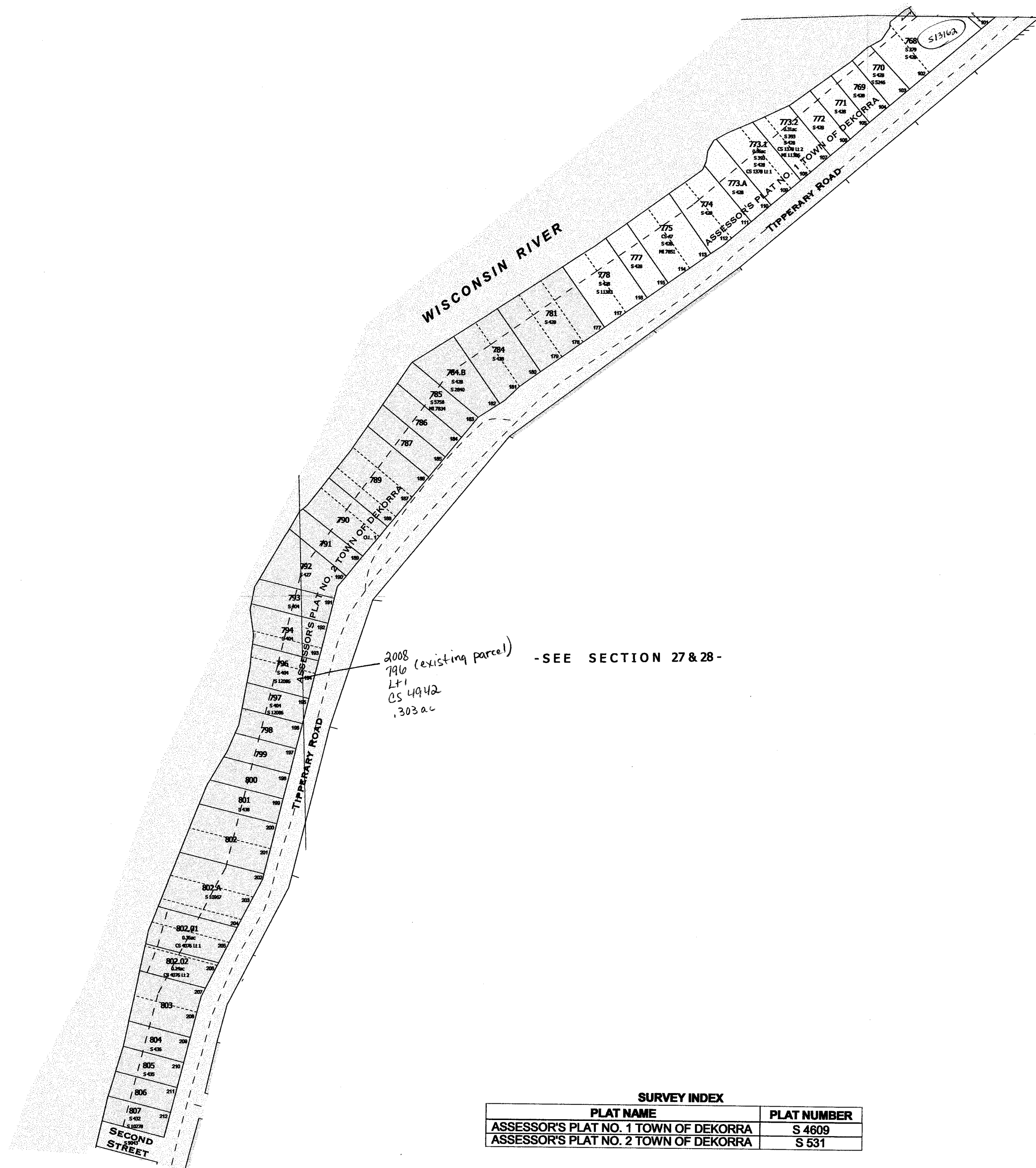
TOWN of DEKORRA

TOWN 11 NORTH RANGE 8 EAST
COLUMBIA COUNTY, WISCONSIN



-SEE SECTION 22-

Replaced
2009



-SEE SECTION 27 & 28-

SURVEY INDEX

PLAT NAME	PLAT NUMBER
ASSESSOR'S PLAT NO. 1 TOWN OF DEKORRA	S 4609
ASSESSOR'S PLAT NO. 2 TOWN OF DEKORRA	S 531

Also
2008

-NORTH PART ASSESSOR'S PLAT NO. 1-
-ASSESSOR'S PLAT NO. 2-

One Inch Equals Two Hundred Feet

0 200 400 600 800

FEET

NOTE: This map was prepared for assessment use in accordance with the Wis. St. Stat. Chap. 70.09. All information contained herein is advisory only. Map accuracy is limited to the quality of data obtained from other Public Records. This map is not intended to be a substitute for an actual field survey. Public Land Survey Base is derived from U.S.G.S. Topographic maps unless otherwise noted. Other sources of the Land Base may be actual survey data. Base map data is from the April 1995 County Digital Orthophotos and/or U.S.G.S. 1:24,000 scale Topographic series. The user is responsible for the improper use of the data contained herein.

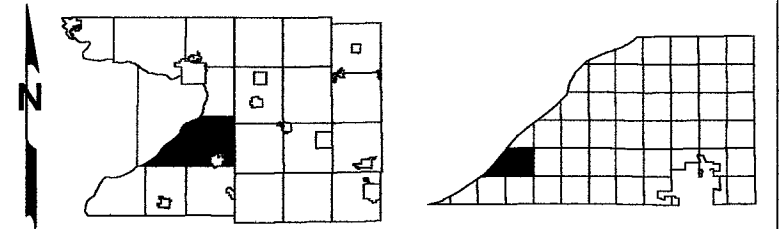
Created by The Columbia County Land Information Office -GIS Section. JPB.

January 2006.

TAX PARCEL MAP

TOWN of DEKORRA

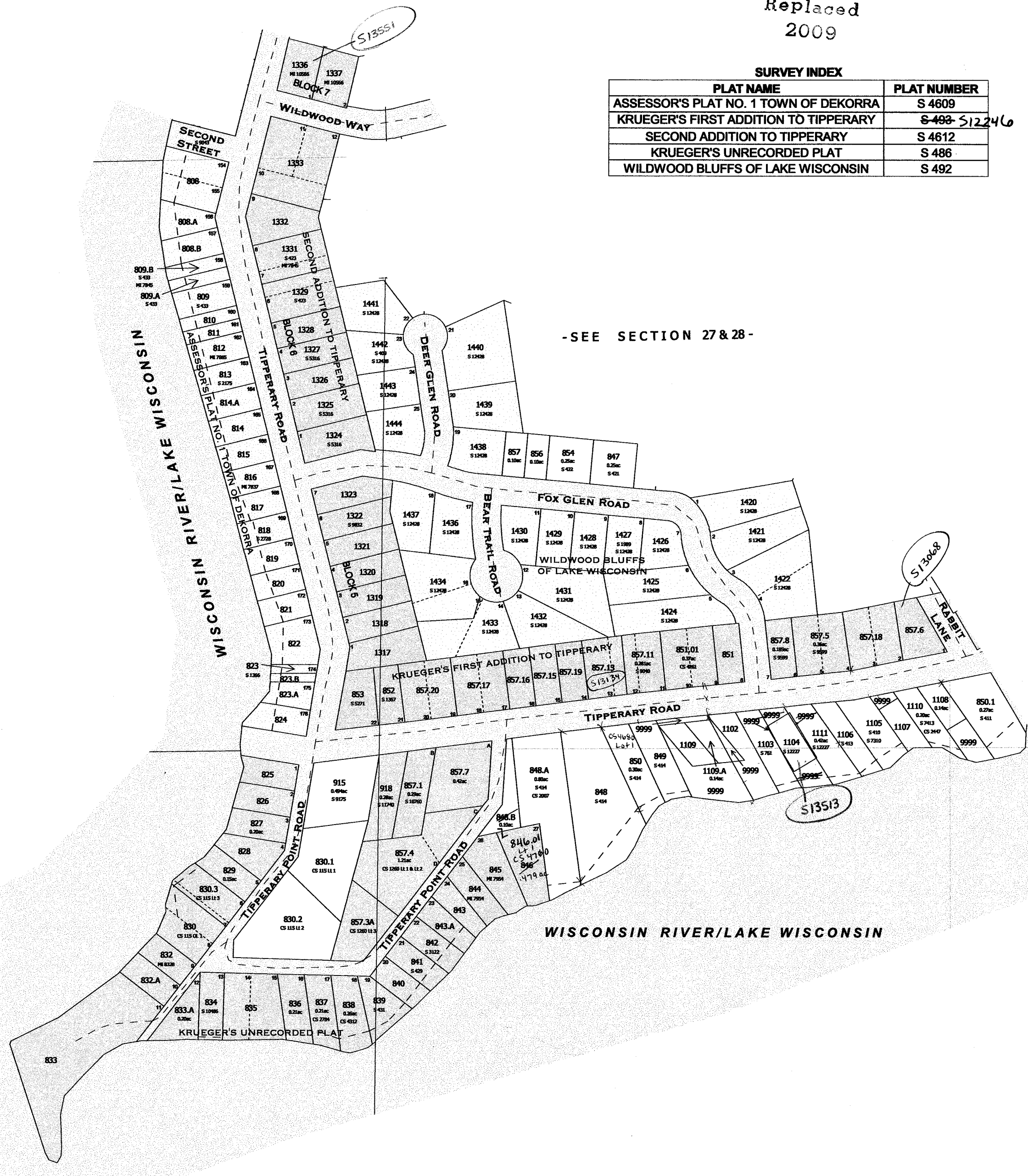
TOWN 11 NORTH RANGE 8 EAST
COLUMBIA COUNTY, WISCONSIN



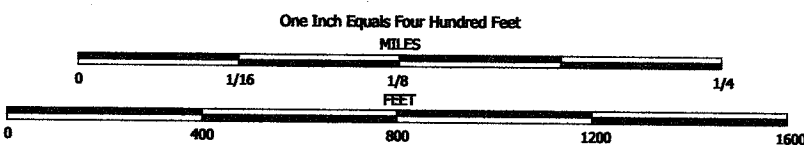
Replaced
2009

SURVEY INDEX	
PLAT NAME	PLAT NUMBER
ASSESSOR'S PLAT NO. 1 TOWN OF DEKORRA	S 4609
KRUEGER'S FIRST ADDITION TO TIPPERARY	S 493 S12246
SECOND ADDITION TO TIPPERARY	S 4612
KRUEGER'S UNRECORDED PLAT	S 486
WILDWOOD BLUFFS OF LAKE WISCONSIN	S 492

-SEE SECTION 27 & 28-



- SOUTH PART ASSESSOR'S PLAT NO. 1 -
- KRUEGER'S FIRST ADD. TIPPERARY -
- SECOND ADD. TO TIPPERARY -
- KRUEGER'S UNRECORDED PLAT -
- WILDWOOD BLUFFS OF LAKE WISCONSIN -
- OTHER SMALL PARCELS -



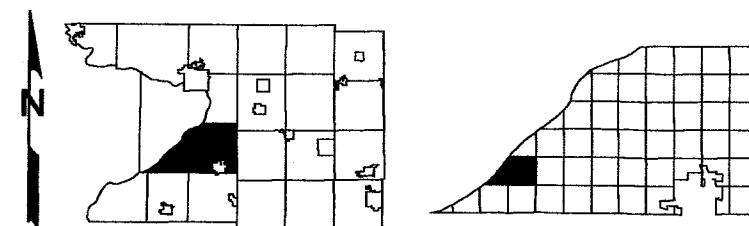
NOTE: This map was prepared for assessment use in accordance with the Wis. Stat. Chap. 70.09. All information contained herein is advisory only. Map accuracy is limited to the quality of data obtained from other Public Records. This map is not intended to be a substitute for an actual field survey. Public Land Survey Base is derived from U.S.G.S. Topographic maps unless otherwise noted. Other sources of the Land Base may be actual survey data. Base map data is from the April 1995 County Digital Orthophotos and/or U.S.G.S. 1:24,000 scale Topographic series. The user is responsible for the improper use of the data contained herein.

Created by The Columbia County Land Information Office -GIS Section. JPB.
January 2006.

TAX PARCEL MAP

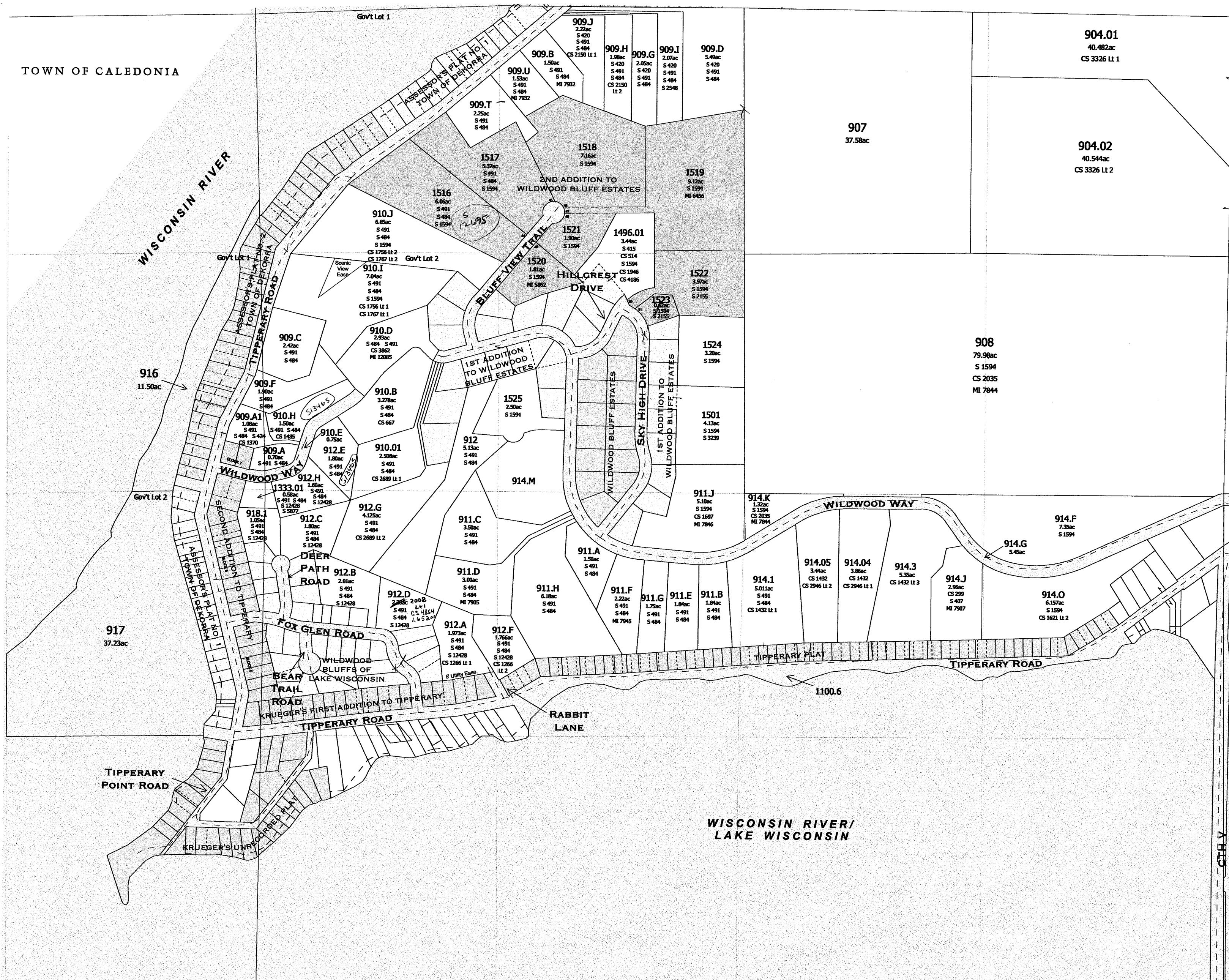
TOWN of DEKORRA

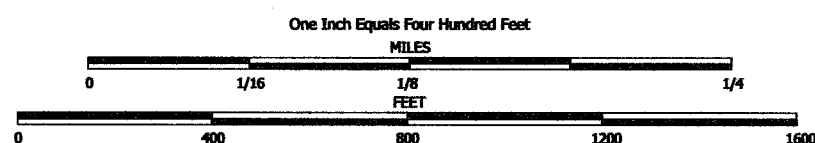
TOWN 11 NORTH RANGE 8 EAST
COLUMBIA COUNTY, WISCONSIN



-SEE SECTION 22-

Revised
2008





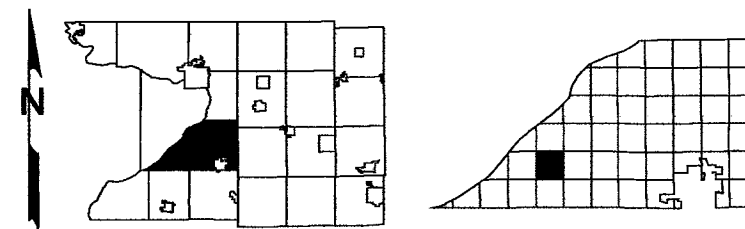
NOTE: This map was prepared for assessment use in accordance with the Wis. St. Stat. Chap. 70.09. All information contained herein is advisory only. Map accuracy is limited to the quality of data obtained from other Public Records. This map is not intended to be a substitute for an actual field survey. Public Land Survey Base is derived from U.S.G.S. Topographic maps unless otherwise noted. Other sources of the Land Base may be actual survey data. Base map data is from the April 1995 County Digital Orthophotos and/or U.S.G.S. 1:24,000 scale Topographic series. The user is responsible for the improper use of the data contained herein.

Created by The Columbia County Land Information Office -GIS Section. JPB.
January 2006.

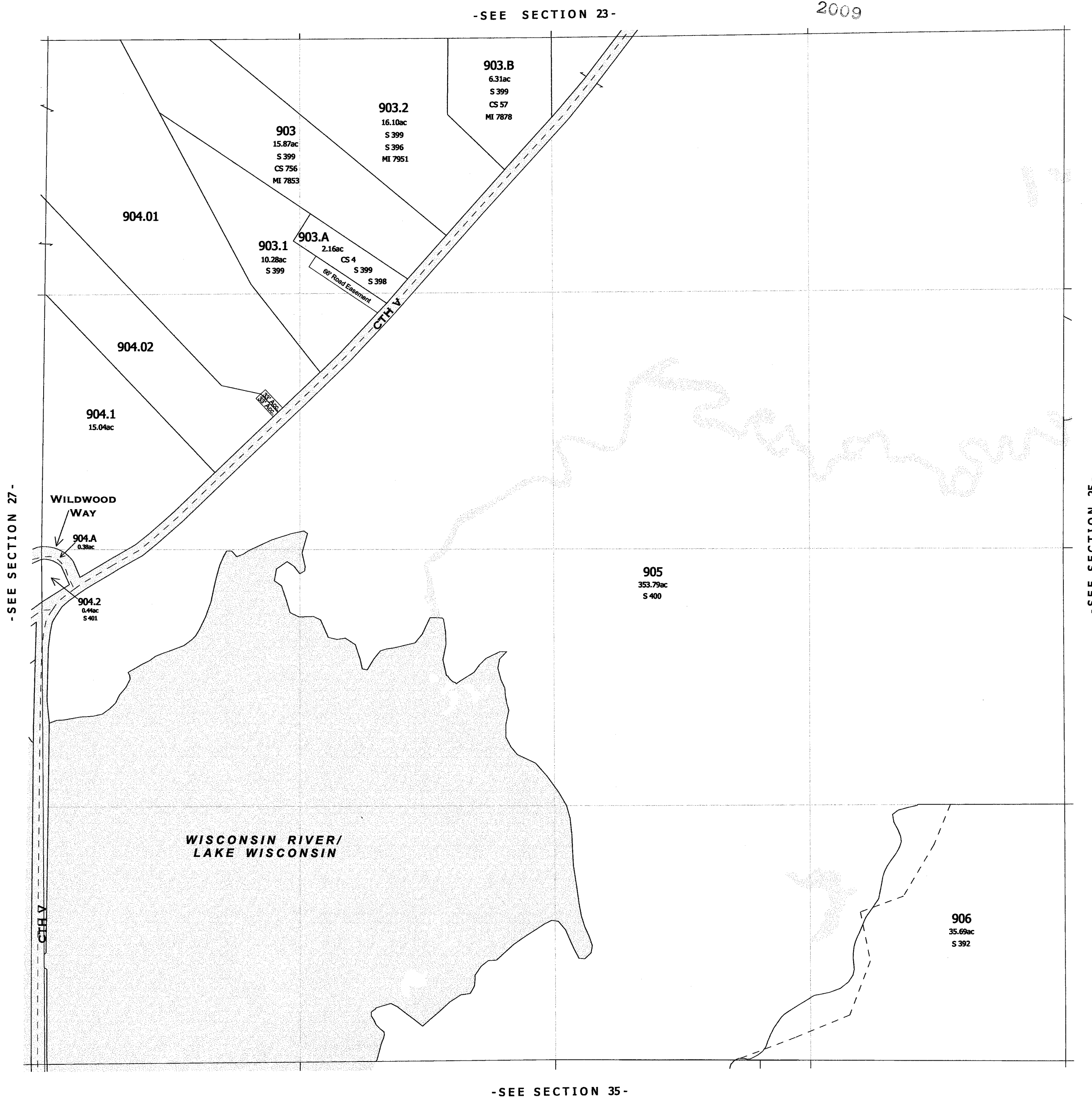
TAX PARCEL MAP

TOWN of DEKORRA

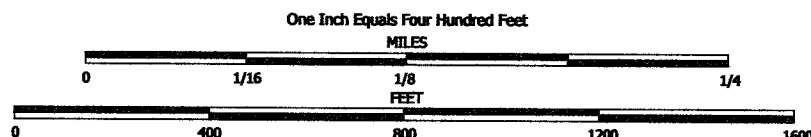
TOWN 11 NORTH RANGE 8 EAST
COLUMBIA COUNTY, WISCONSIN



Replaced
2009



-SECTION 26-



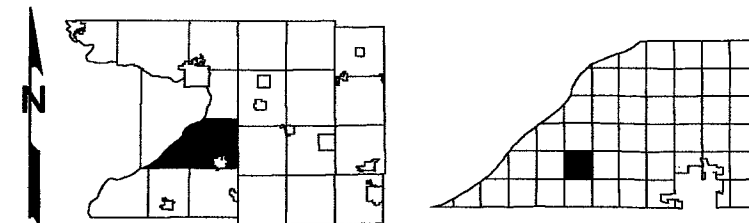
NOTE: This map was prepared for assessment use in accordance with the Wis. St. Stat. Chap. 70.09. All information contained herein is advisory only. Map accuracy is limited to the quality of data obtained from other Public Records. This map is not intended to be a substitute for an actual field survey. Public Land Survey Base is derived from U.S.G.S. Topographic maps unless otherwise noted. Other sources of the Land Base may be actual survey data. Base map data is from the April 1995 County Digital Orthophotos and/or U.S.G.S. 1:24,000 scale Topographic series. The user is responsible for the improper use of the data contained herein.

Created by The Columbia County Land Information Office -GIS Section. JPB.
January 2006.

TAX PARCEL MAP

TOWN of DEKORRA

TOWN 11 NORTH RANGE 8 EAST
COLUMBIA COUNTY, WISCONSIN



Replaced
2009

-SEE SECTION 24-

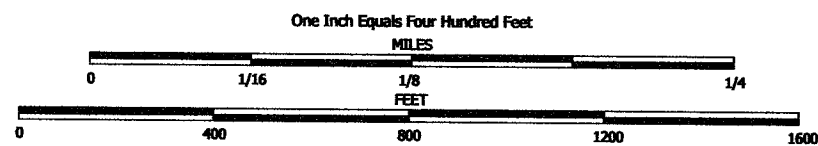


-SEE SECTION 26-

-SEE SECTION 30 -- T11N R9E-

-SEE SECTION 36-

-SECTION 25-



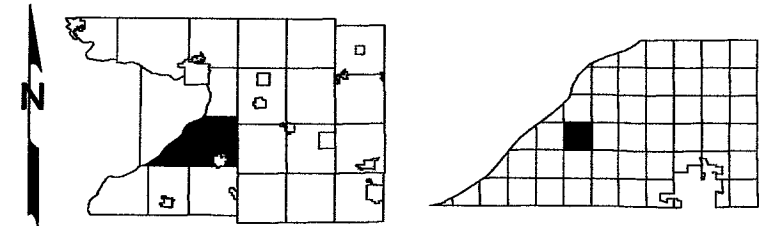
NOTE: This map was prepared for assessment use in accordance with the Wis. St. Stat. Chap. 70.09. All information contained herein is advisory only. Map accuracy is limited to the quality of data obtained from other Public Records. This map is not intended to be a substitute for an actual field survey. Public Land Survey Base is derived from U.S.G.S. Topographic maps unless otherwise noted. Other sources of the Land Base may be actual survey data. Base map data is from the April 1995 County Digital Orthophotos and/or U.S.G.S. 1:24,000 scale Topographic series. The user is responsible for the improper use of the data contained herein.

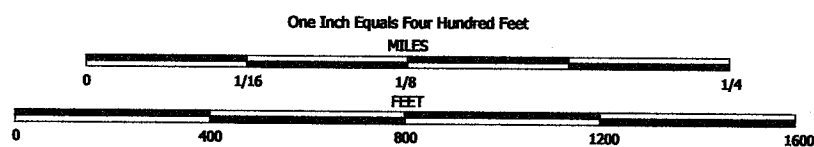
Created by The Columbia County Land Information Office -GIS Section. JPB.
January 2006.

TAX PARCEL MAP

TOWN of DEKORRA

TOWN 11 NORTH RANGE 8 EAST
COLUMBIA COUNTY, WISCONSIN





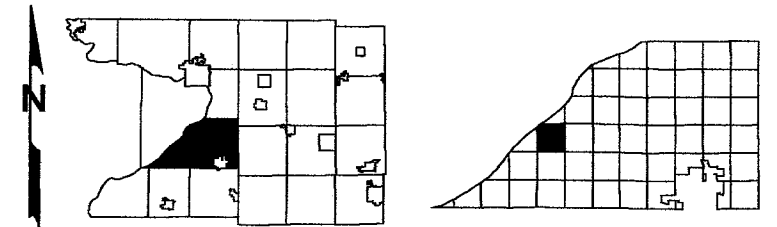
NOTE: This map was prepared for assessment use in accordance with the Wis. St. Stat. Chap. 70.09. All information contained herein is advisory only. Map accuracy is limited to the quality of data obtained from other Public Records. This map is not intended to be a substitute for an actual field survey. Public Land Survey Base is derived from U.S.G.S. Topographic maps unless otherwise noted. Other sources of the Land Base may be actual survey data. Base map data is from the April 1995 County Digital Orthophotos and/or U.S.G.S. 1:24,000 scale Topographic series. The user is responsible for the improper use of the data contained herein.

Created by The Columbia County Land Information Office -GIS Section. JPB.
January 2006.

TAX PARCEL MAP

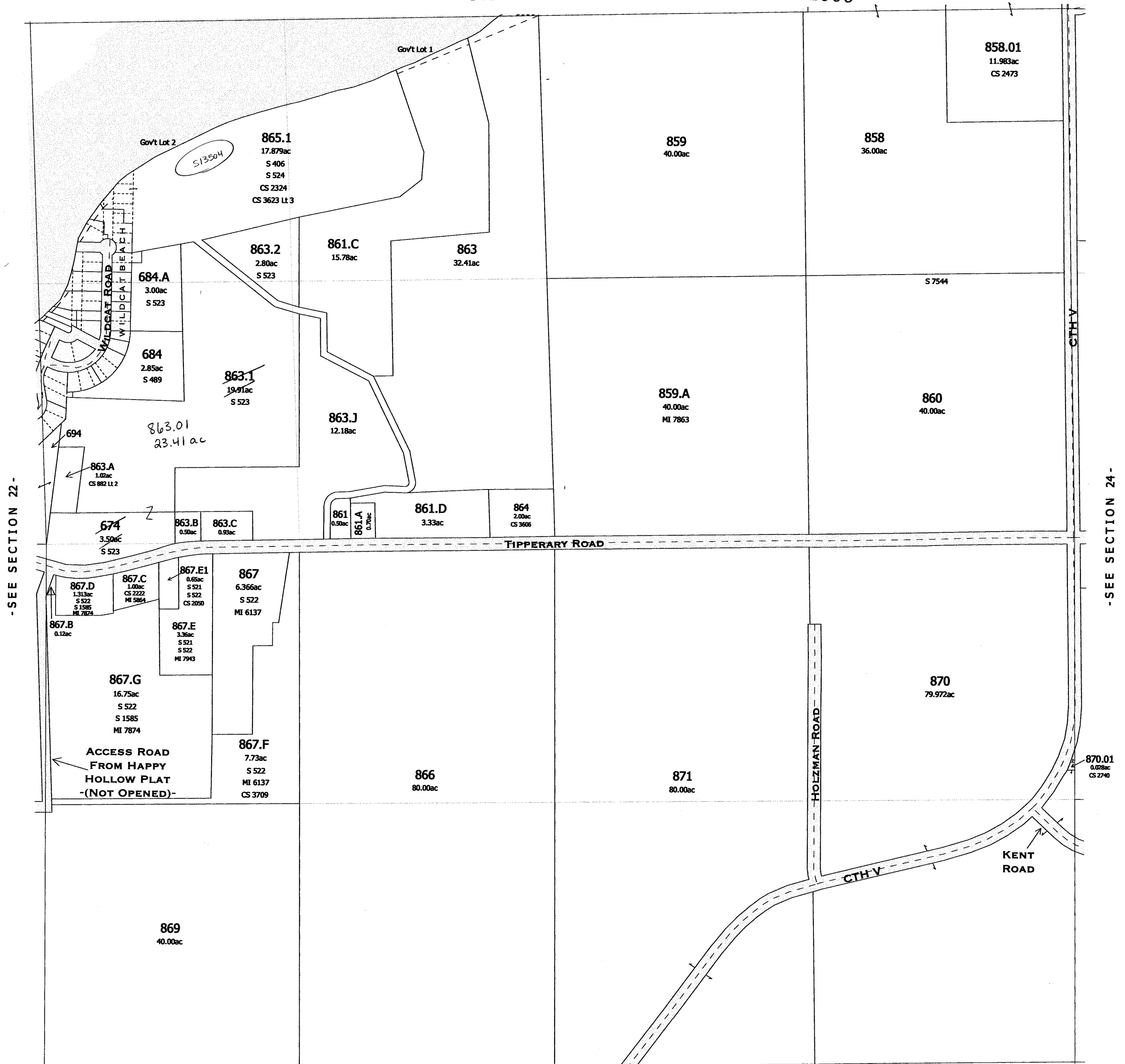
TOWN of DEKORRA

TOWN 11 NORTH RANGE 8 EAST
COLUMBIA COUNTY, WISCONSIN



Replaced
2009

-SEE SECTION 14-



-SEE SECTION 26-

- SEE PREVIOUS PAGE FOR DETAILED MAP OF SUBDIVISIONS AND SMALL PARCELS -

-SECTION 23-

One Inch Equals Two Hundred Feet

0 200 400 600 800

FEET

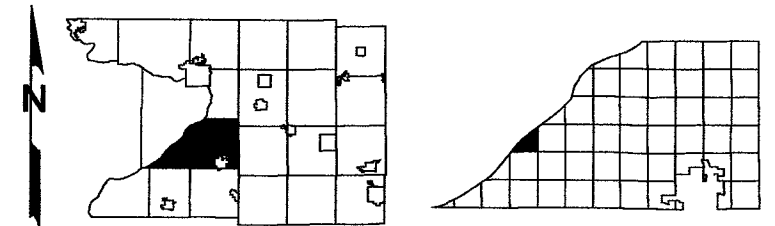
NOTE: This map was prepared for assessment use in accordance with the Wis. St. Stat. Chap. 70.09. All information contained herein is advisory only. Map accuracy is limited to the quality of data obtained from other Public Records. This map is not intended to be a substitute for an actual field survey. Public Land Survey Base is derived from U.S.G.S Topographic maps unless otherwise noted. Other sources of the Land Base may be actual survey data. Base map data is from the April 1995 County Digital Orthophotos and/or U.S.G.S 1:24,000 scale Topographic series. The user is responsible for the improper use of the data contained herein.

Created by The Columbia County Land Information Office -GIS Section. JPB.
January 2006.

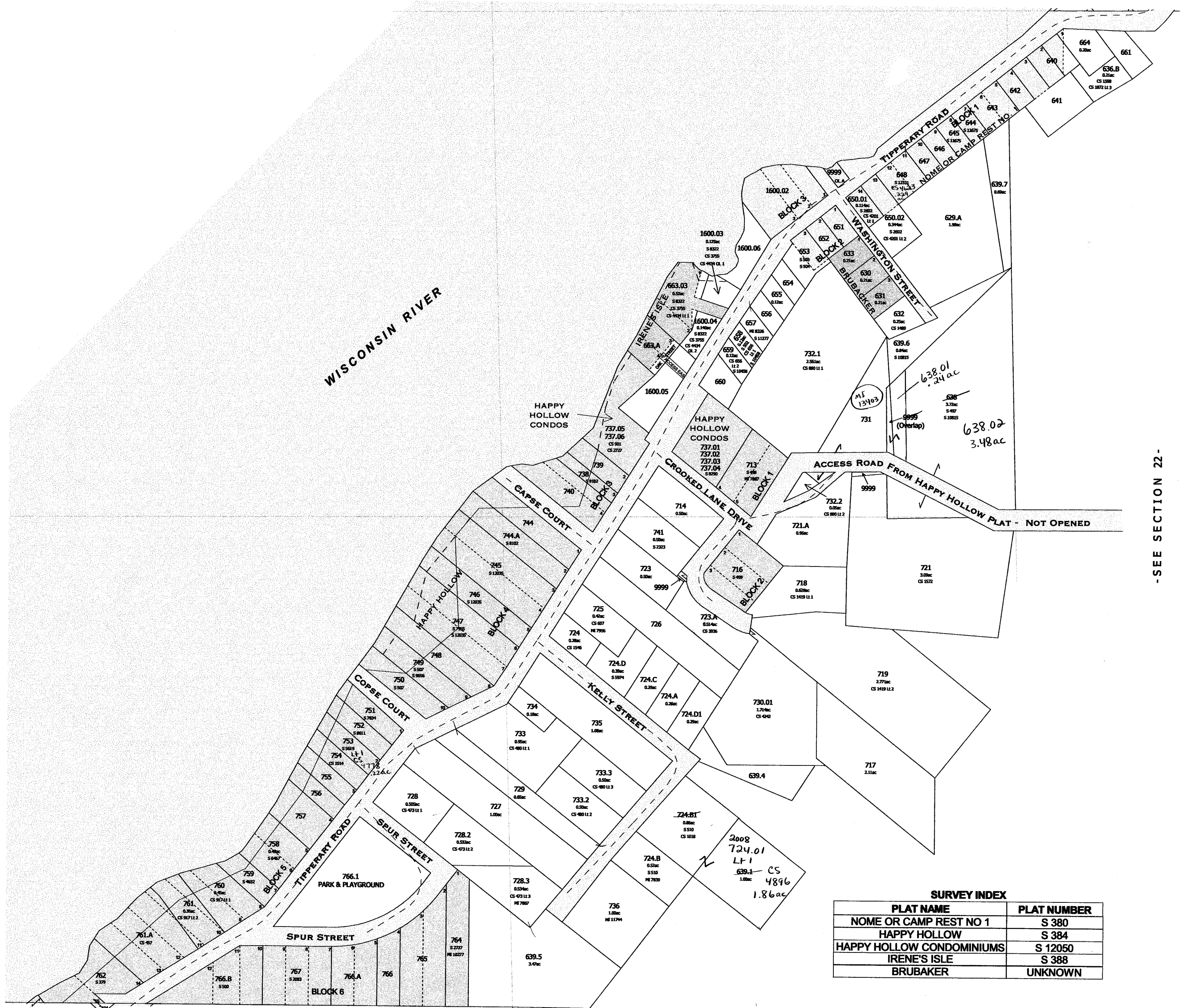
TAX PARCEL MAP

TOWN of DEKORRA

TOWN 11 NORTH RANGE 8 EAST
COLUMBIA COUNTY, WISCONSIN



Replaced
2009



-SEE SECTION 22-

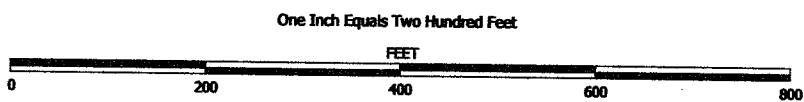
SURVEY INDEX

PLAT NAME	PLAT NUMBER
NOME OR CAMP REST NO 1	S 380
HAPPY HOLLOW	S 384
HAPPY HOLLOW CONDOMINIUMS	S 12050
IRENE'S ISLE	S 388
BRUBAKER	UNKNOWN

-SEE SECTION 27-

-NOME OR CAMP REST NO.1-
-HAPPY HOLLOW-
-HAPPY HOLLOW CONDOMINIUMS-
-IRENE'S ISLE-
-BRUBAKER-
-OTHER SMALL PARCELS-

Also
2008



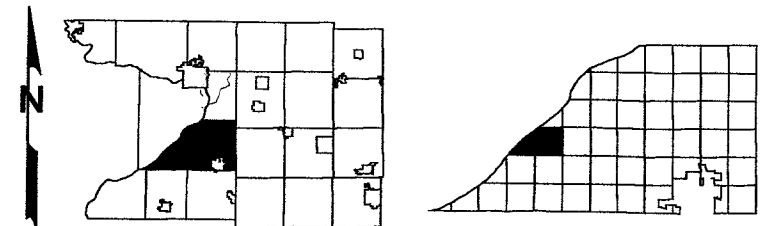
NOTE: This map was prepared for assessment use in accordance with the Wis. St. Stat. Chap. 70.09. All information contained herein is advisory only. Map accuracy is limited to the quality of data obtained from other Public Records. This map is not intended to be a substitute for an actual field survey. Public Land Survey Base is derived from U.S.G.S. Topographic maps unless otherwise noted. Other sources of the Land Base may be actual survey data. Base map data is from the April 1995 County Digital Orthophotos and/or U.S.G.S. 1:24,000 scale Topographic series. The user is responsible for the improper use of the data contained herein.

Created by The Columbia County Land Information Office -GIS Section. JPB.
January 2006.

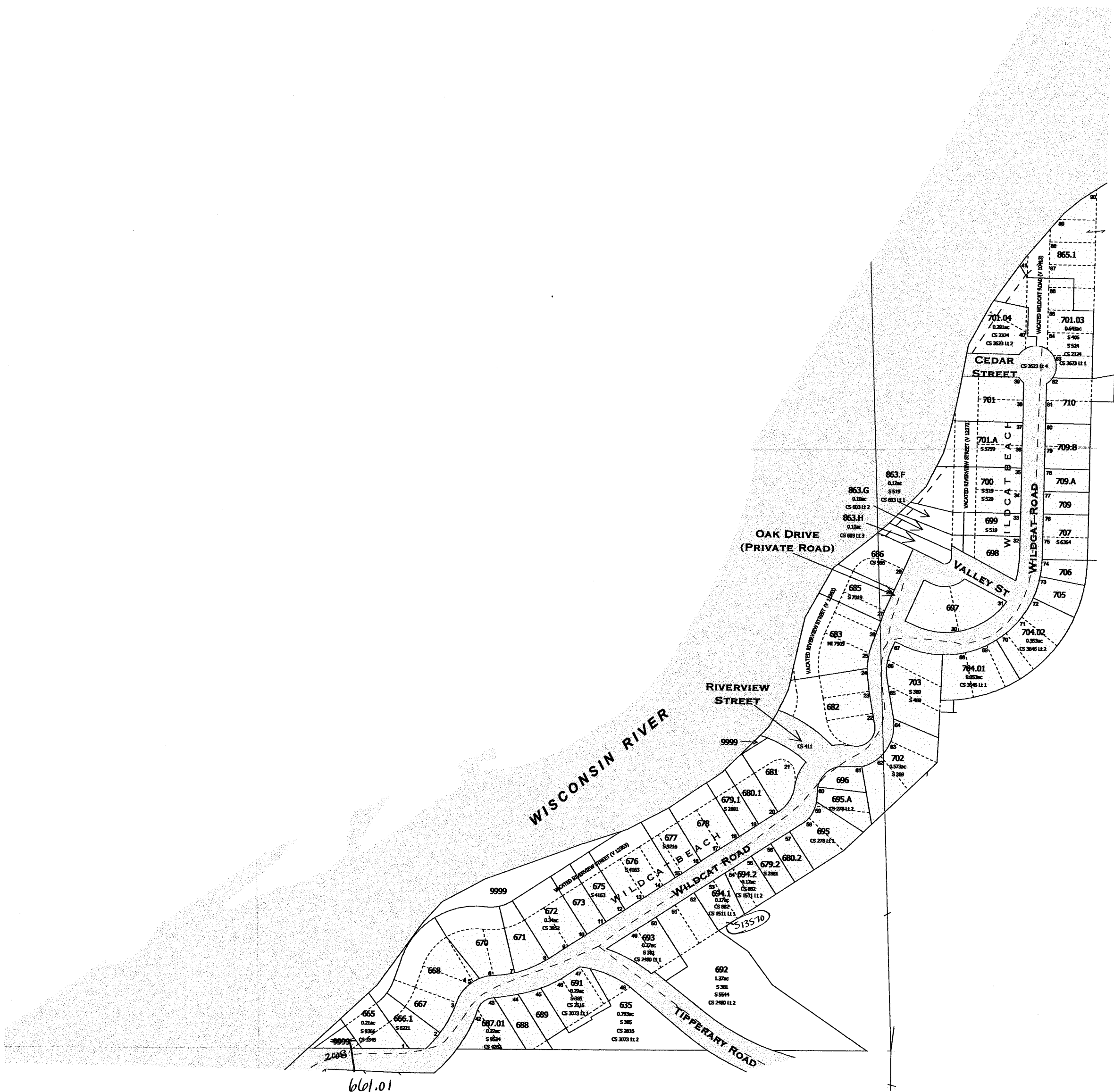
TAX PARCEL MAP

TOWN of DEKORRA

TOWN 11 NORTH RANGE 8 EAST
COLUMBIA COUNTY, WISCONSIN



Replaced
2009



-SEE SECTION 23-

-SEE SECTION 22-

-SEE SECTION 23-

SURVEY INDEX

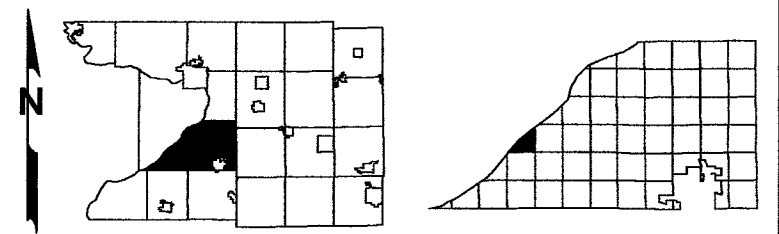
PLAT NAME	PLAT NUMBER
WILDCAT BEACH	S 488

Also
2008

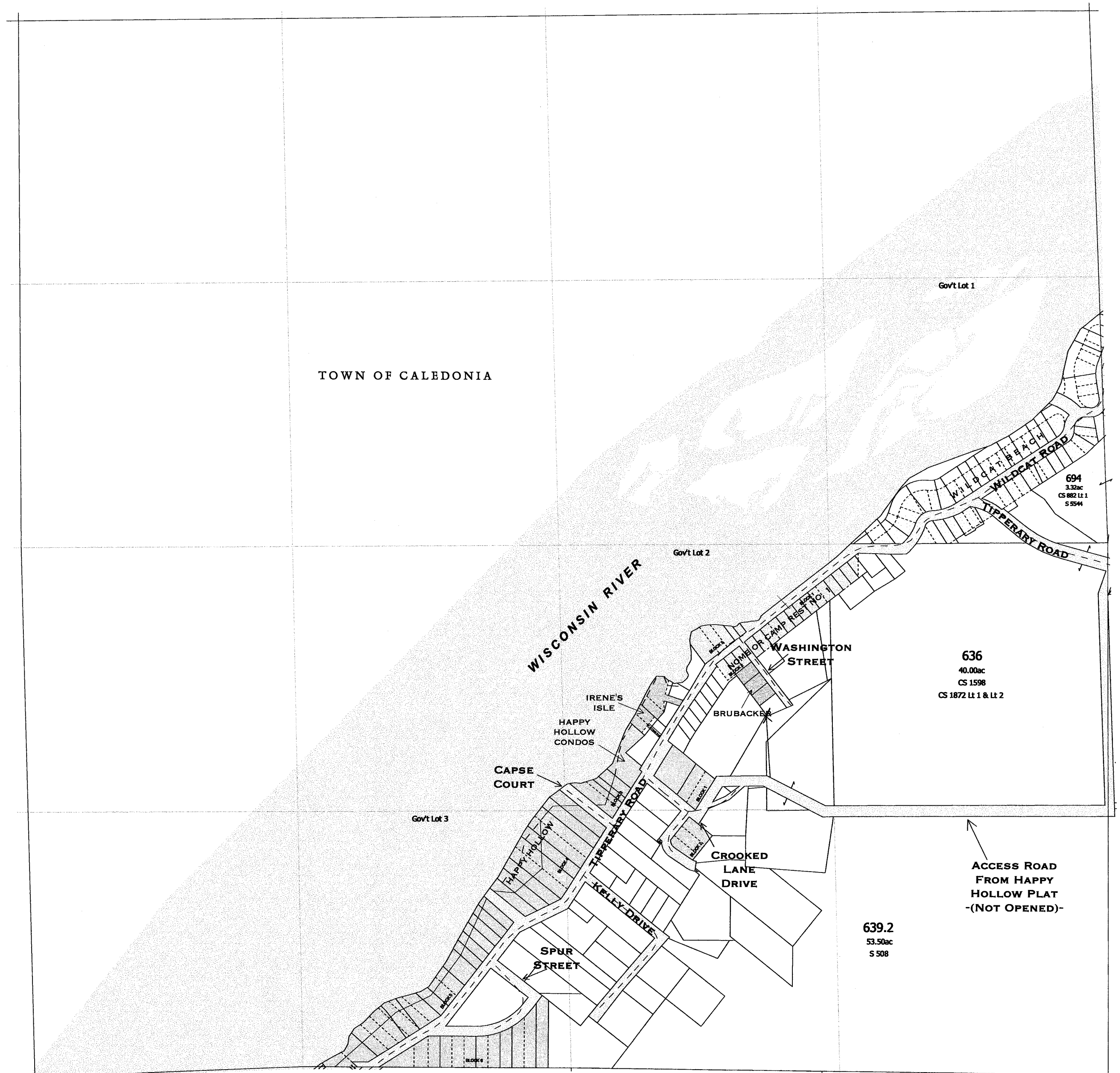
-WILDCAT BEACH-
-OTHER SMALL PARCELS-

One Inch Equals Four Hundred Feet
MILES
0 1/16 1/8 1/4
0 400 800 1200 1600
FEET
NOTE: This map was prepared for assessment use in accordance with the Wis. St. Stat. Chap. 70.09. All information contained herein is advisory only. Map accuracy is limited to the quality of data obtained from other Public Records. This map is not intended to be a substitute for an actual field survey. Public Land Survey Base is derived from U.S.G.S. Topographic maps unless otherwise noted. Other sources of the Land Base may be actual survey data. Base map data is from the April 1995 County Digital Orthophotos and/or U.S.G.S. 1:24,000 scale Topographic series. The user is responsible for the improper use of the data contained herein.
Created by The Columbia County Land Information Office -GIS Section. JPB.
January 2006.

TAX PARCEL MAP
TOWN of DEKORRA
TOWN 11 NORTH RANGE 8 EAST
COLUMBIA COUNTY, WISCONSIN



Replaced
2009



- SEE SECTION 23 -

- SEE SECTION 27 -

- SEE FOLLOWING PAGES FOR DETAILED MAP OF SUBDIVISIONS AND SMALL PARCELS -

One Inch Equals Two Hundred Feet

0 200 400 600 800

FEET

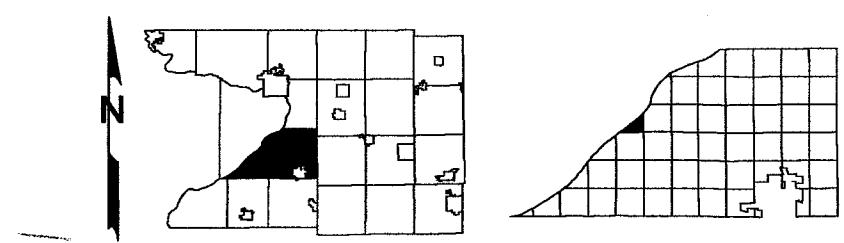
NOTE: This map was prepared for assessment use in accordance with the Wis. St. Stat. Chap. 70.09. All information contained herein is advisory only. Map accuracy is limited to the quality of data obtained from other Public Records. This map is not intended to be a substitute for an actual field survey. Public Land Survey Base is derived from U.S.G.S. Topographic maps unless otherwise noted. Other sources of the Land Base may be actual survey data. Base map data is from the April 1995 County Digital Orthophotos and/or U.S.G.S. 1:24,000 scale Topographic series. The user is responsible for the improper use of the data contained herein.

Created by The Columbia County Land Information Office -GIS Section. JPB.
January 2006.

TAX PARCEL MAP

TOWN of DEKORRA

TOWN 11 NORTH RANGE 8 EAST
COLUMBIA COUNTY, WISCONSIN

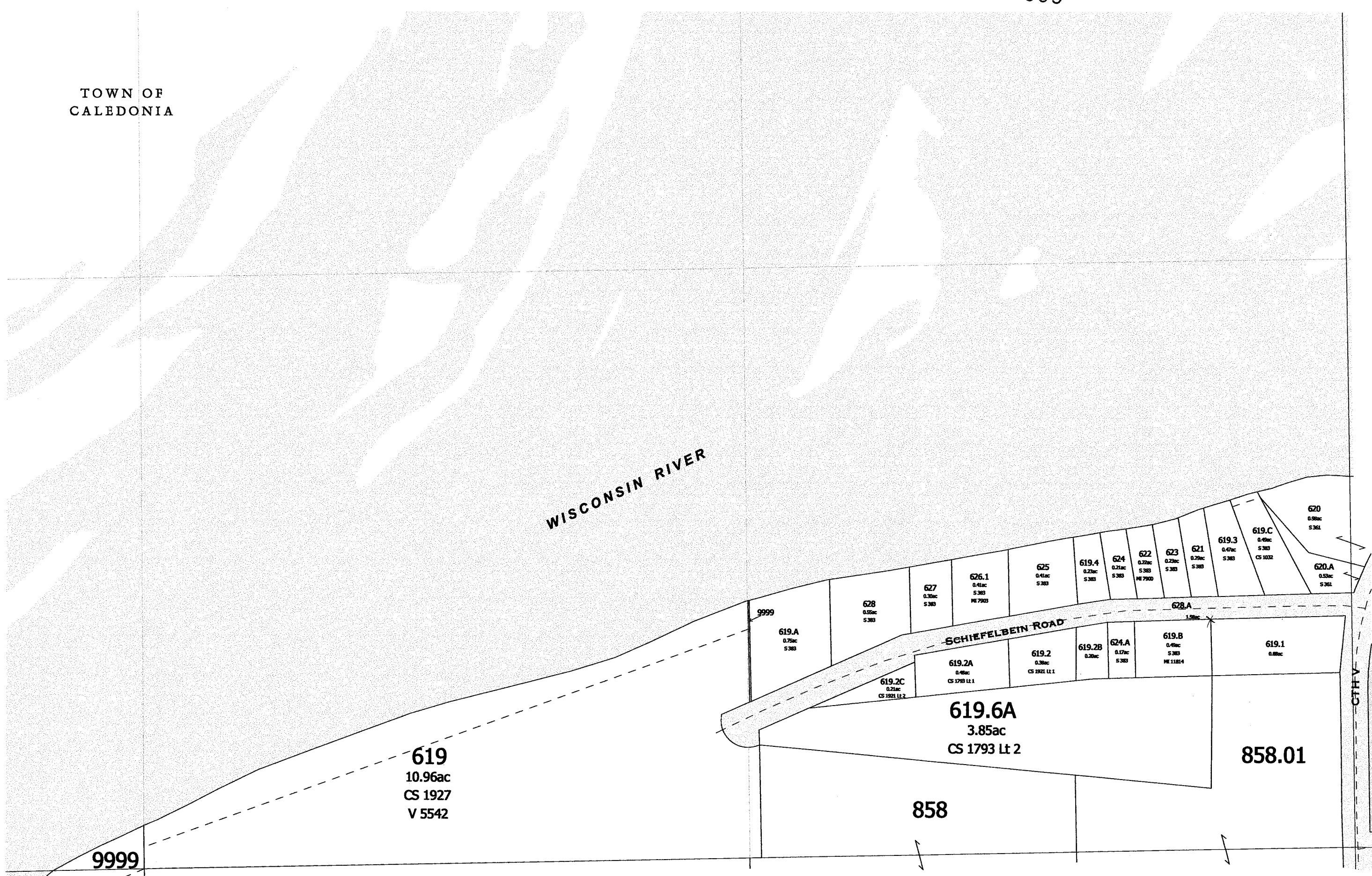


Replaced
2009

TOWN OF
CALEDONIA

WISCONSIN RIVER

- SEE SECTION 13 -



One Inch Equals Two Hundred Feet

FEET
0 200 400 600 800

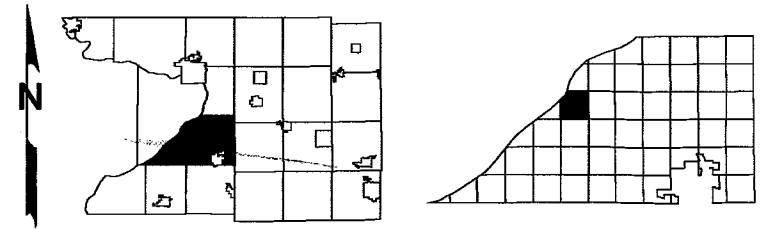
NOTE: This map was prepared for assessment use in accordance with the Wis. St. Stat. Chap. 70.09. All information contained herein is advisory only. Map accuracy is limited to the quality of data obtained from other Public Records. This map is not intended to be a substitute for an actual field survey. Public Land Survey Base is derived from U.S.G.S Topographic maps unless otherwise noted. Other sources of the Land Base may be actual survey data. Base map data is from the April 1995 County Digital Orthophotos and/or U.S.G.S. 1:24,000 scale Topographic series. The user is responsible for the improper use of the data contained herein.

Created by The Columbia County Land Information Office -GIS Section. JPB.
March 2007.

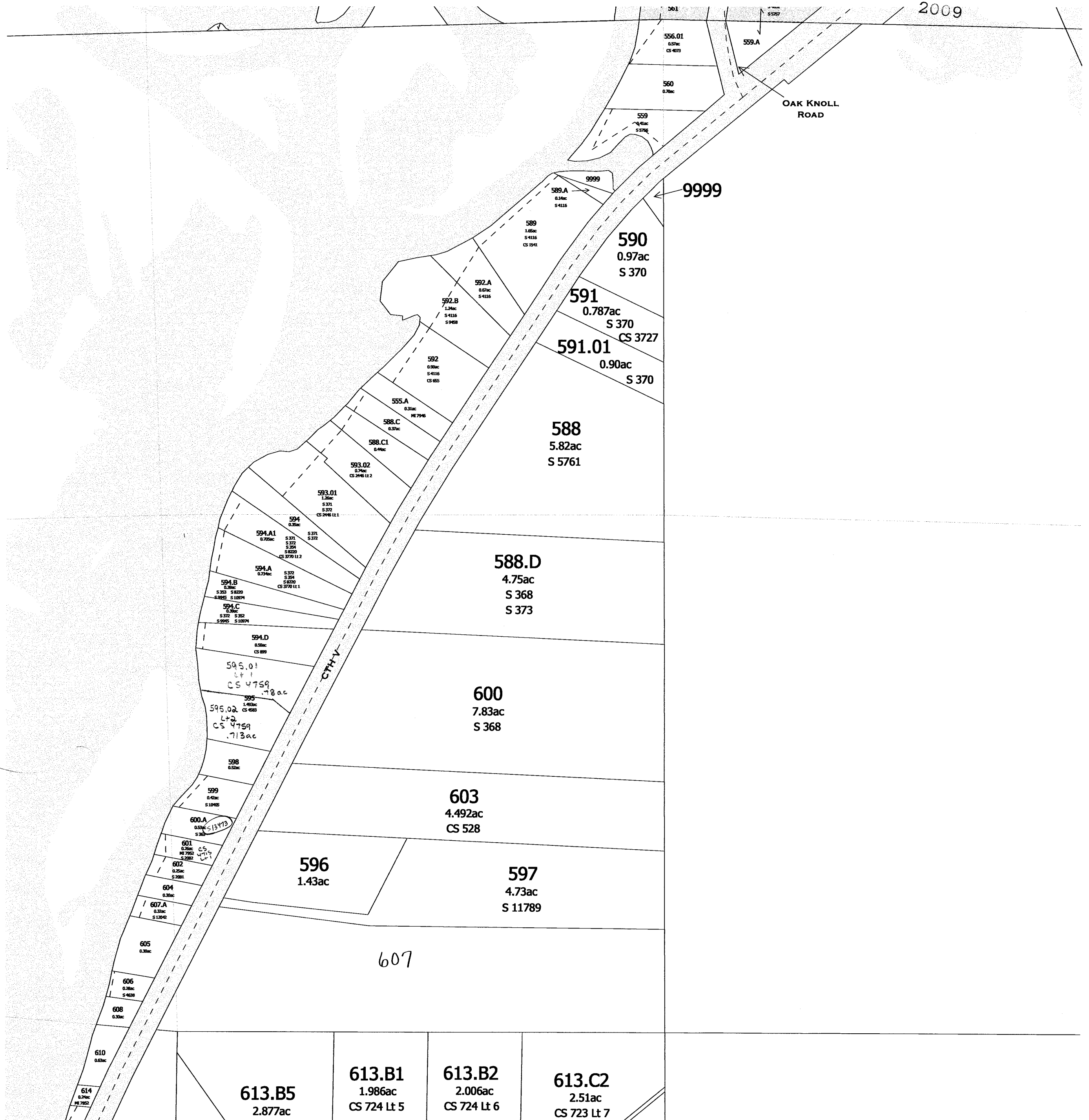
TAX PARCEL MAP

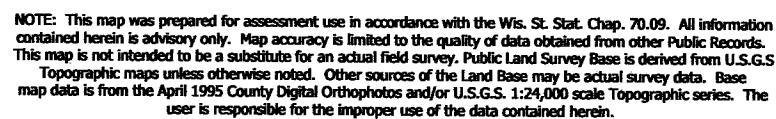
TOWN of DEKORRA

TOWN 11 NORTH RANGE 8 EAST
COLUMBIA COUNTY, WISCONSIN



Replaced
2009

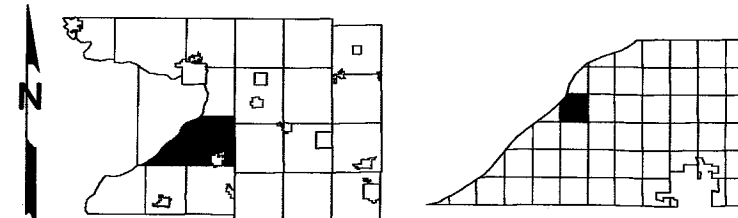




Created by The Columbia County Land Information Office -GIS Section. JPB.
March 2007.

TOWN of DEKORRA

TOWN 11 NORTH RANGE 8 EAST
COLUMBIA COUNTY, WISCONSIN



Replaced
2009

-SEE SECTION 12-



- SEE SECTION 24 -

- SEE FOLLOWING PAGE FOR DETAILED MAP OF SMALL PARCELS -

SURVEY INDEX	
PLAT NAME	PLAT NUMBER
OAK HAVEN	S 8120

- SECTION 13 -

One Inch Equals Two Hundred Feet

0 200 400 600 800

FEET

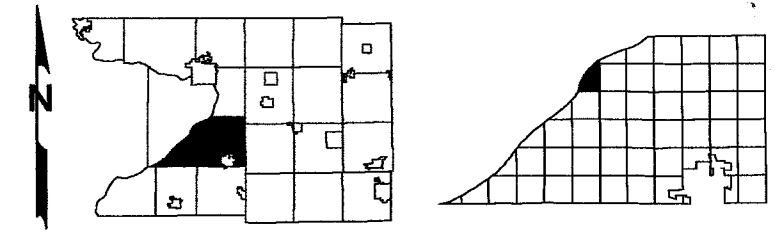
NOTE: This map was prepared for assessment use in accordance with the Wis. St. Stat. Chap. 70.09. All information contained herein is advisory only. Map accuracy is limited to the quality of data obtained from other Public Records. This map is not intended to be a substitute for an actual field survey. Public Land Survey Base is derived from U.S.G.S. Topographic maps unless otherwise noted. Other sources of the Land Base may be actual survey data. Base map data is from the April 1995 County Digital Orthophotos and/or U.S.G.S. 1:24,000 scale Topographic series. The user is responsible for the improper use of the data contained herein.

Created by The Columbia County Land Information Office -GIS Section. JPB.
January 2006.

TAX PARCEL MAP

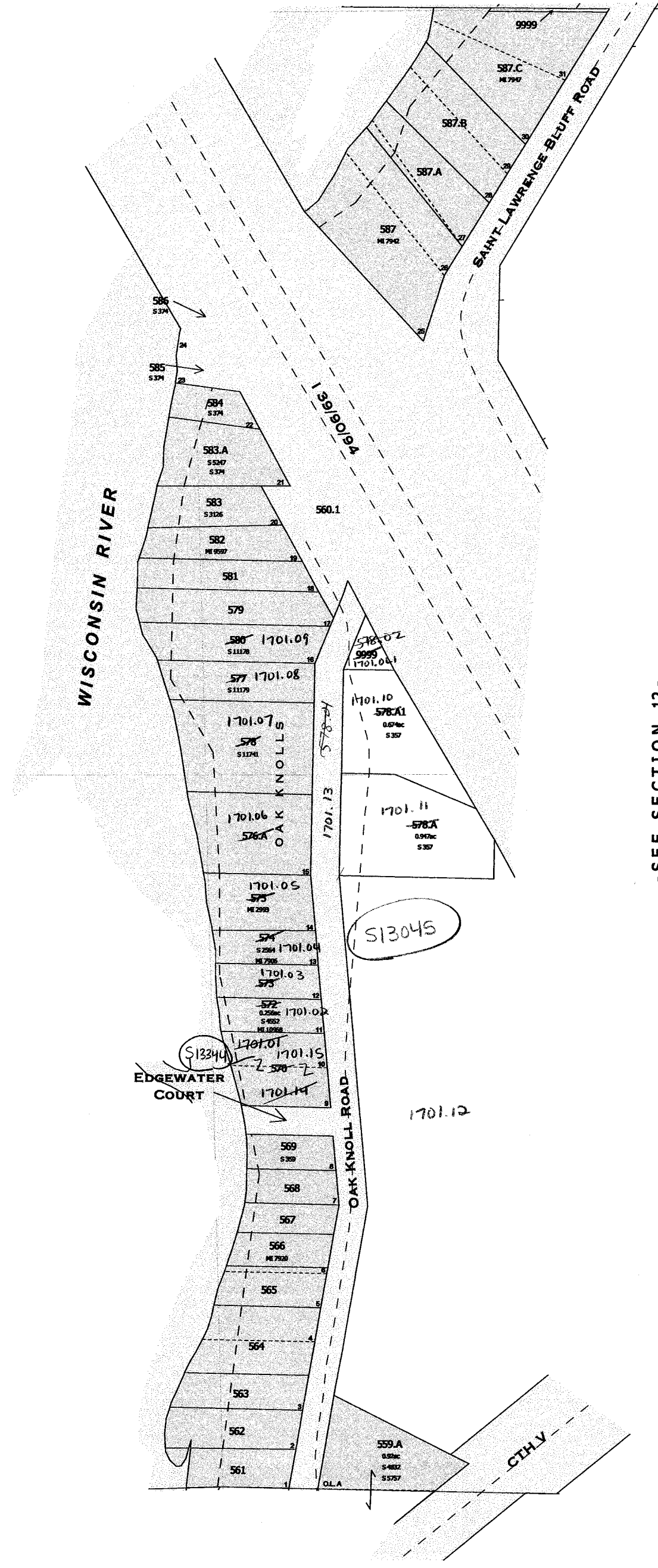
TOWN of DEKORRA

TOWN 11 NORTH RANGE 8 EAST
COLUMBIA COUNTY, WISCONSIN



Replaced
2009

-SEE SECTION 12-



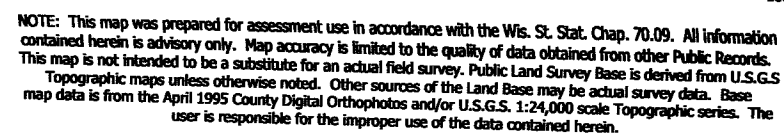
-SEE SECTION 12-

-SEE SECTION 13-

SURVEY INDEX

PLAT NAME	PLAT NUMBER
OAK KNOLLS	S 346

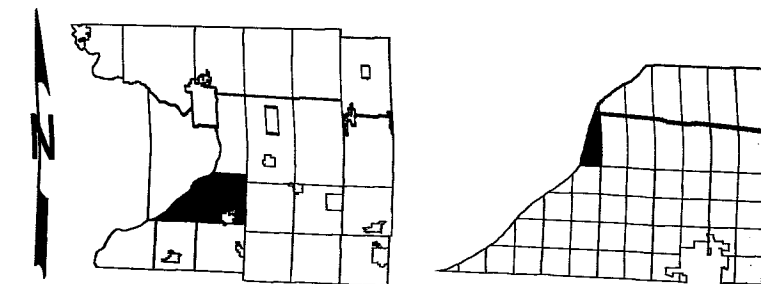
-OAK KNOLLS-
-OTHER SMALL PARCELS-



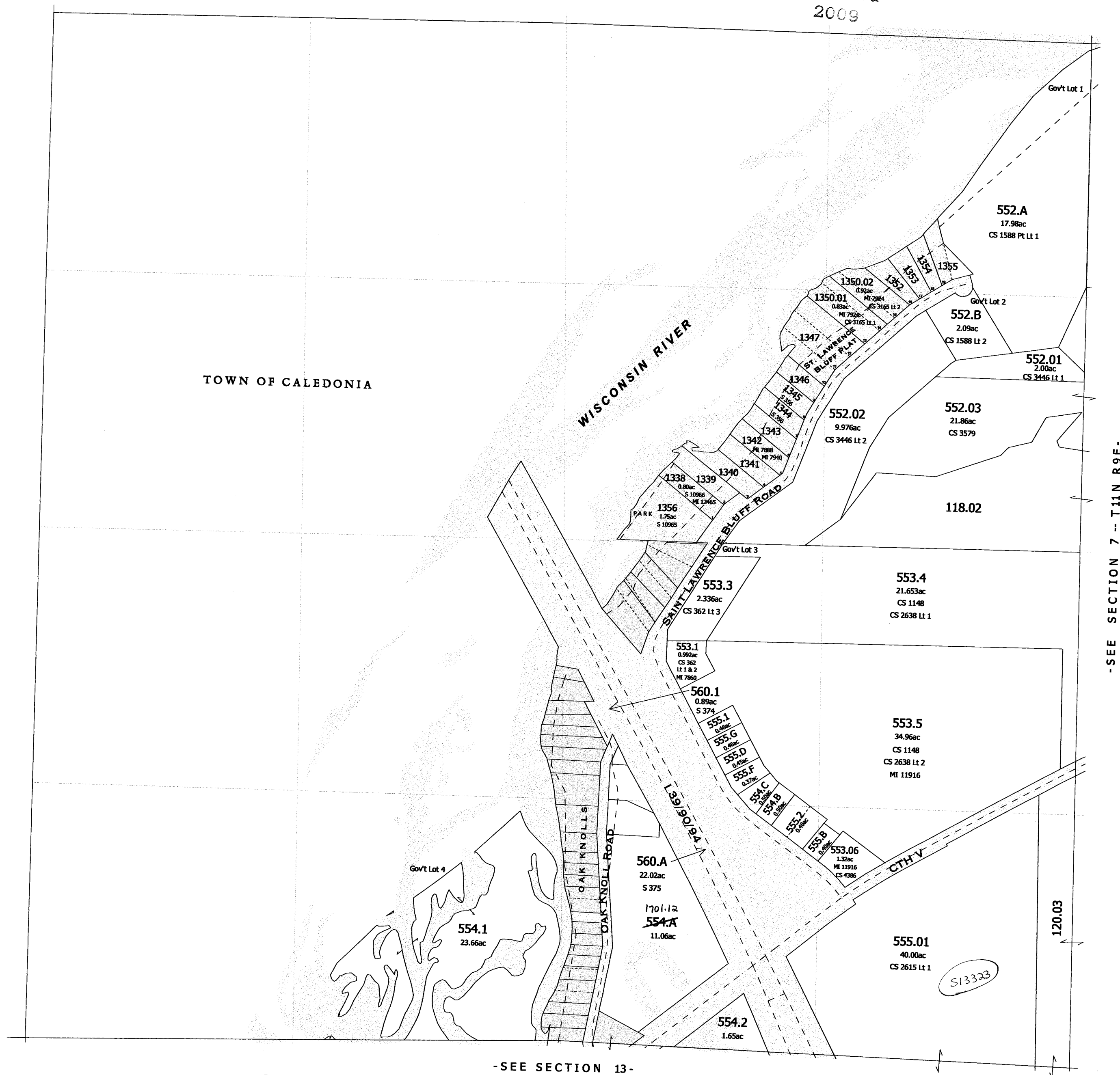
Created by The Columbia County Land Information Office -GIS Section. JPB.
March 2007.

TOWN of DEKORRA

TOWN 11 NORTH RANGE 8 EAST
COLUMBIA COUNTY, WISCONSIN



Replaced
2009



SEE SECTION 7 -- T11N R9E--

-SEE SECTION 13-

- SEE FOLLOWING PAGE FOR DETAILED MAP OF SUBDIVISIONS AND SMALL PARCELS -

SURVEY INDEX	
PLAT NAME	PLAT NUMBER
ST. LAWRENCE BLUFF PLAT	S 347

Section 12

NOTE: This map was prepared for assessment use in accordance with the Wis. St. Stat. Chap. 70.09. All information contained herein is advisory only. Map accuracy is limited to the quality of data obtained from other Public Records. This map is not intended to be a substitute for an actual field survey. Public Land Survey Base is derived from U.S.G.S. Topographic maps unless otherwise noted. Other sources of the Land Base may be actual survey data. Base map data is from the April 1995 County Digital Orthophotos and/or U.S.G.S. 1:24,000 scale Topographic series. The user is responsible for the improper use of the data contained herein.

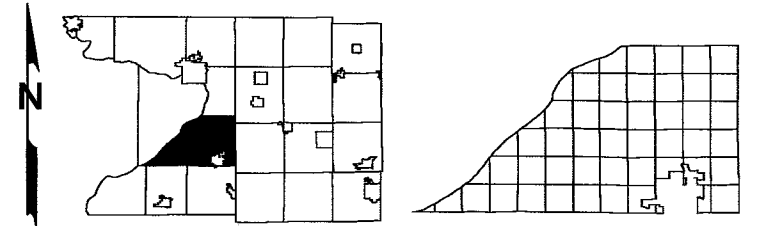
Created by The Columbia County Land Information Office -GIS Section. JPB.

March 2007.

TAX PARCEL MAP

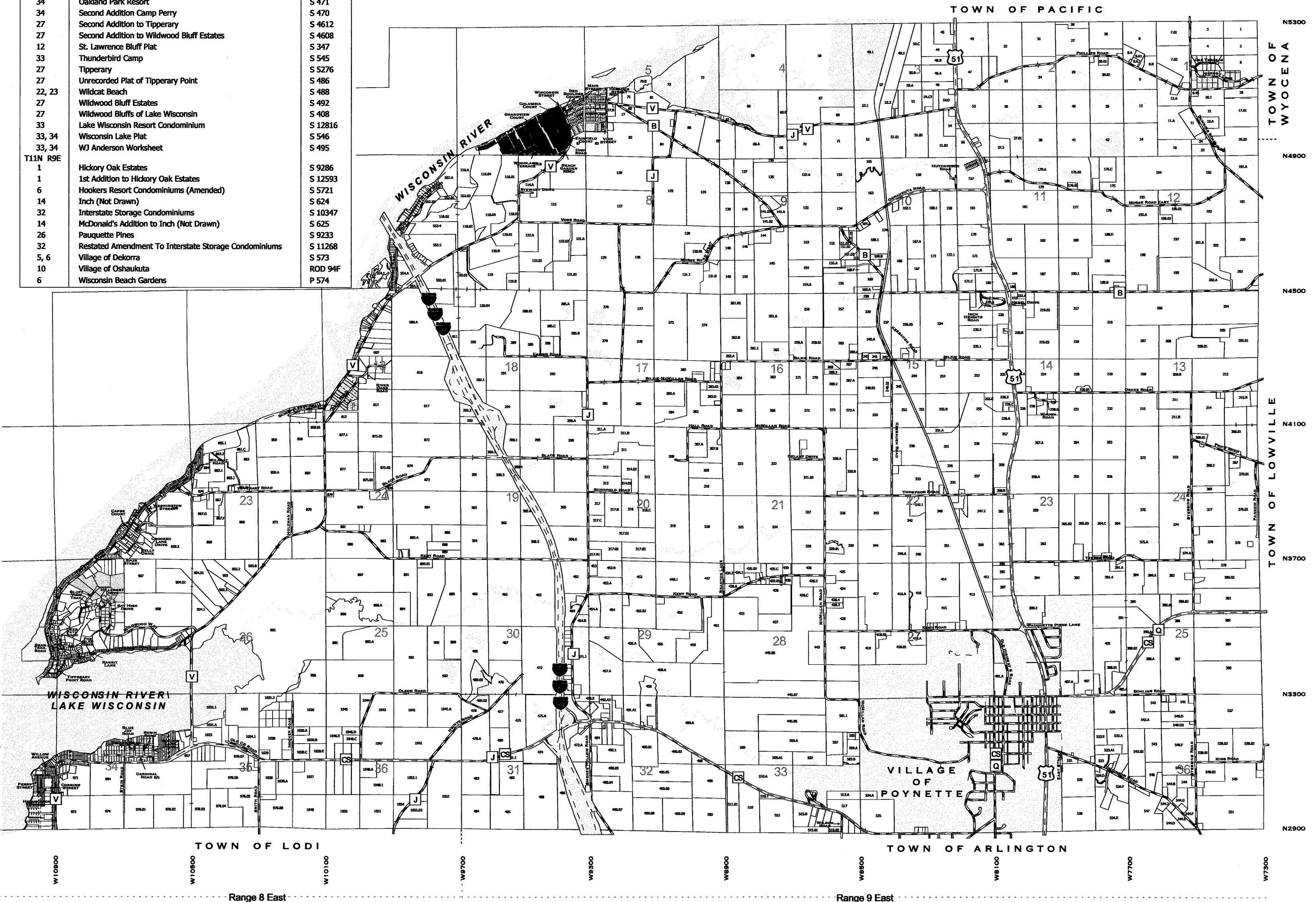
TOWN of DEKORRA

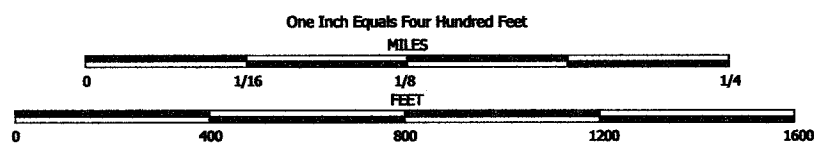
TOWN 11 NORTH RANGE 8 EAST TOWN 11 NORTH RANGE 9 EAST
COLUMBIA COUNTY, WISCONSIN



Sec #	SUBDIVISION & MISC. SURVEY INDEX Plat Name	Survey #
T11N R8E		
27	Assessor's Plat No. 1 Town of Dekorra	S 4609
27	Assessor's Plat No. 2 Town of Dekorra	S 531
22	Brubaker	Unknown
13	Camp Blackhawk (Not Drawn)	S 348
33, 34	Camp Perry	S 494
27	Composite Survey of Wildwood Bluff Area	S 434
27	First Addition to Wildwood Bluff Estates	S 478
22	Happy Hollow	S 384
22	Happy Hollow Condominiums	S 12050
27	Irene's Isle	S 388
27	Krueger's First Addition to Tipperary	S 12246
34	Lake Wisconsin Highlands	S 548
22	Nome or Camp Rest No. 1	S 380
13	Oak Haven	S 8120
12	Oak Knolls	S 346
34	Oakland Park Resort	S 471
34	Second Addition Camp Perry	S 470
27	Second Addition to Tipperary	S 4612
27	Second Addition to Wildwood Bluff Estates	S 4608
12	St. Lawrence Bluff Plat	S 347
33	Thunderbird Camp	S 545
27	Tipperary	S 5276
27	Unrecorded Plat of Tipperary Point	S 486
22, 23	Wildcat Beach	S 488
27	Wildwood Bluff Estates	S 492
27	Wildwood Bluffs of Lake Wisconsin	S 408
33	Lake Wisconsin Resort Condominium	S 12816
33, 34	Wisconsin Lake Plat	S 546
33, 34	WJ Anderson Worksheet	S 495
T11N R9E		
1	Hickory Oak Estates	S 9286
1	1st Addition to Hickory Oak Estates	S 12593
6	Hookers Resort Condominiums (Amended)	S 5721
14	Inch (Not Drawn)	S 624
32	Interstate Storage Condominiums	S 10347
14	McDonald's Addition to Inch (Not Drawn)	S 625
26	Pauquette Pines	S 9233
32	Restated Amendment To Interstate Storage Condominiums	S 11268
5, 6	Village of Dekorra	S 573
10	Village of Oshaukuta	ROD 94F
6	Wisconsin Beach Gardens	P 574

Replaced
2009





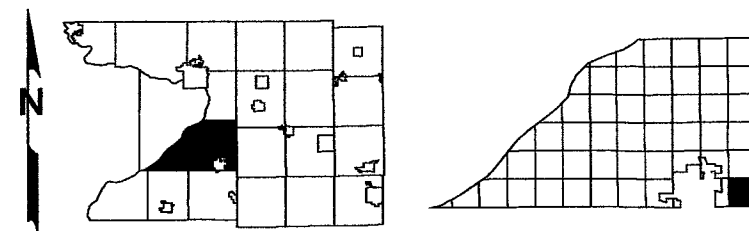
NOTE: This map was prepared for assessment use in accordance with the Wis. St. Stat. Chap. 70.09. All information contained herein is advisory only. Map accuracy is limited to the quality of data obtained from other Public Records. This map is not intended to be a substitute for an actual field survey. Public Land Survey Base is derived from U.S.G.S. Topographic maps unless otherwise noted. Other sources of the Land Base may be actual survey data. Base map data is from the April 1995 County Digital Orthophotos and/or U.S.G.S. 1:24,000 scale Topographic series. The user is responsible for the improper use of the data contained herein.

Created by The Columbia County Land Information Office -GIS Section. JPB.
January 2006.

TAX PARCEL MAP

TOWN of DEKORRA

TOWN 11 NORTH RANGE 9 EAST
COLUMBIA COUNTY, WISCONSIN



-SEE SECTION 25-

Replaced
2009



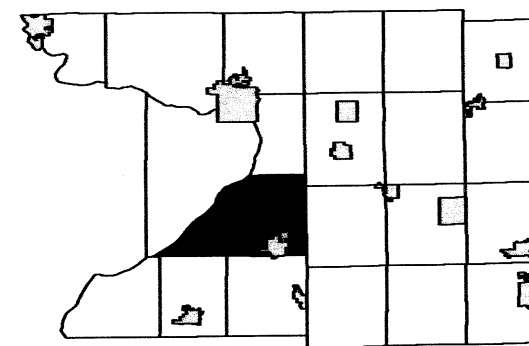
-SECTION 36-

TOWN OF DEKORRA

SECTION 30 T11N R9E

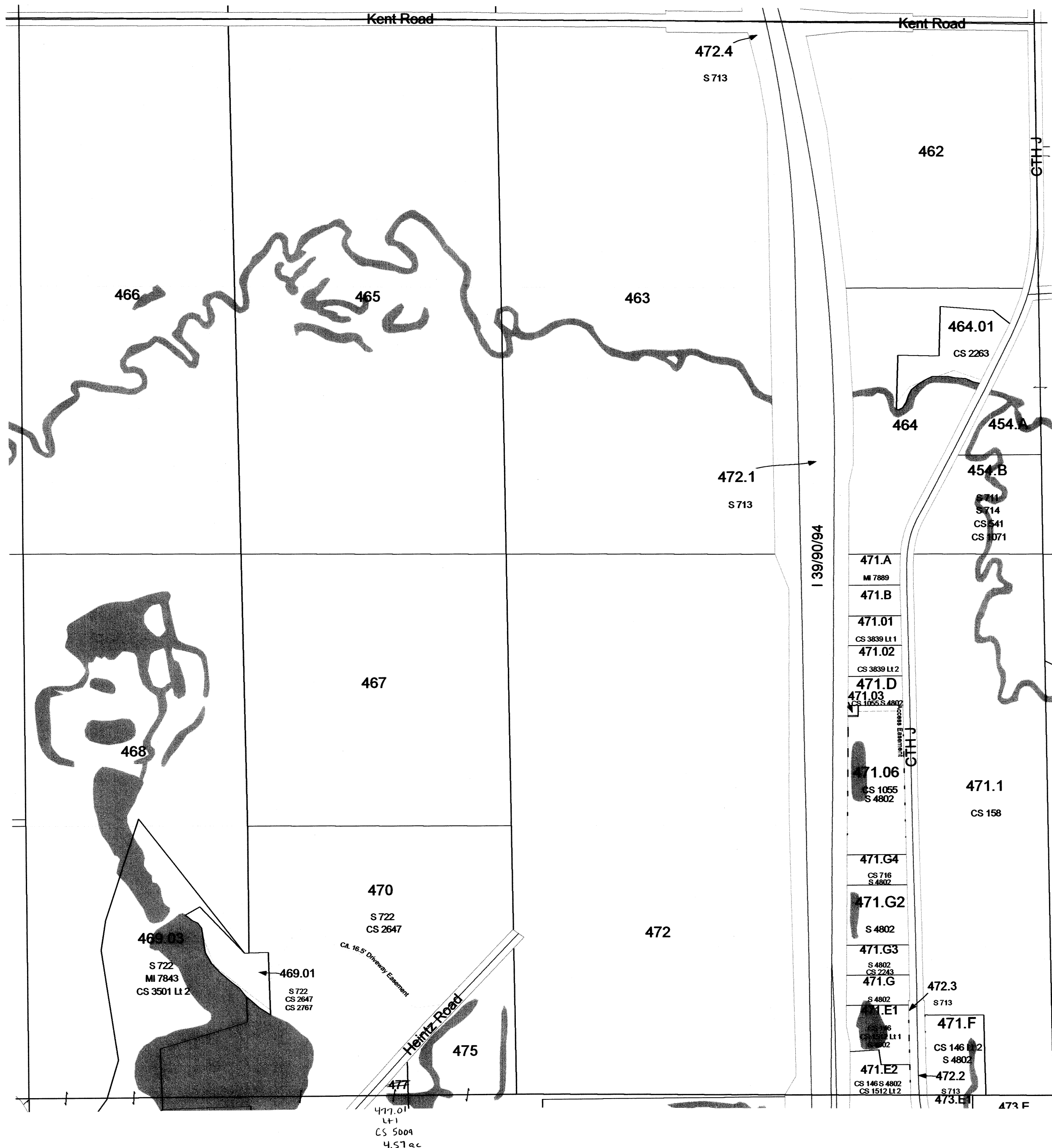
1 inch = 400 feet 1:4,800

SEE SECTION 6 TOWN OF DEKORRA



6	5	4	3	2	1
12	7	8	9	10	11
13	18	17	16	15	14
22	23	24	19	20	21
29	28	27	26	25	24
31	32	33	34	35	36
T11 R8			T11 R9		

SEE SECTION 25 TOWN OF DEKORRA



SEE SECTION 29 TOWN OF DEKORRA

1 inch = 400 feet 1:4,800

The figure shows a grid of sampling points arranged in two rows. The top row has 12 points, numbered 1 to 12 from right to left. The bottom row has 12 points, numbered 13 to 24 from right to left. Below these, there are two more rows of points, each containing 12 points. The first row below has points numbered 25 to 36 from right to left. The second row below has points numbered 37 to 48 from right to left. A vertical line separates the grid into two halves, labeled 'T11 R8' on the left and 'T11 R9' on the right. Some points are highlighted with black squares.



SECTION 29
T11N R9E

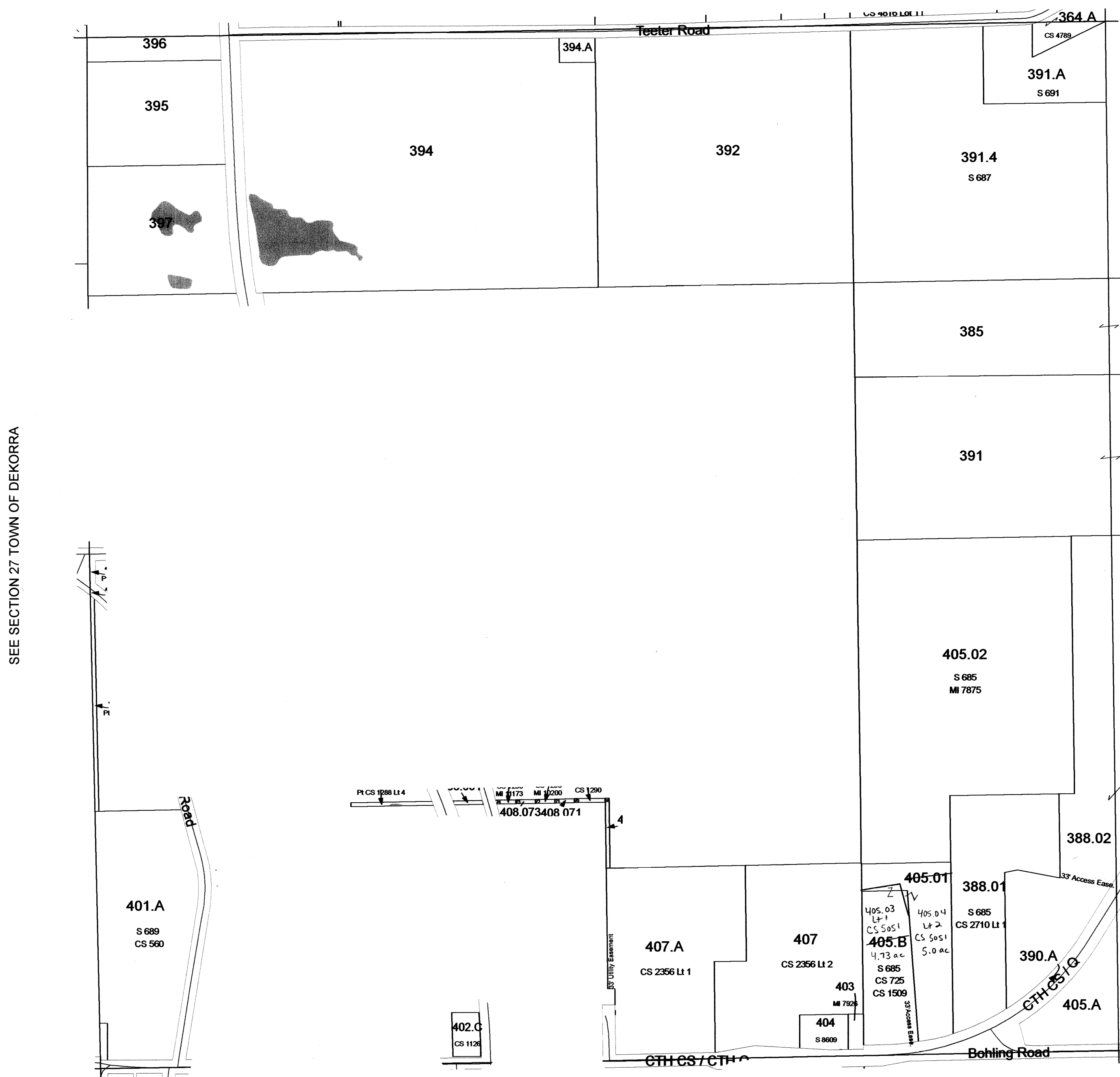
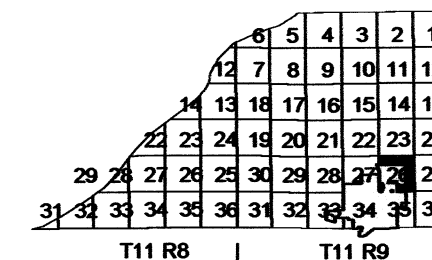
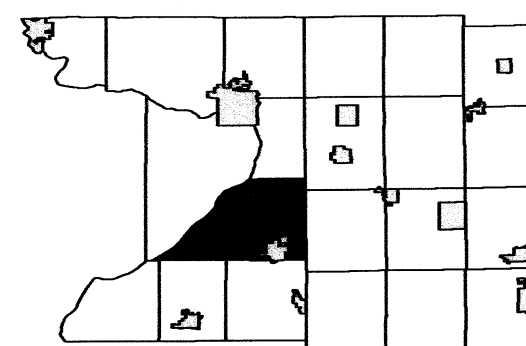
1 inch = 400 feet 1:4,800



February 17, 2009
Columbia County Land Information

1 inch = 400 feet 1:4,800

SEE SECTION 6 TOWN OF DEKORRA



SEE SECTION 25 TOWN OF DEKORRA

SECTION 26
T11N R9E

February 17, 2009
Columbia County Land Information

Replaced
2010

SEE VILLAGE OF POYNETTE

1 inch = 400 feet 1:4,800

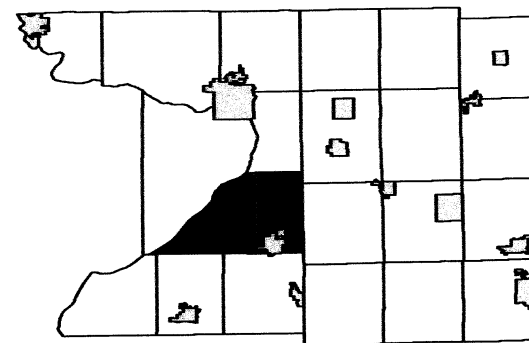
[illegible]

SECTION 21
T11N R9E

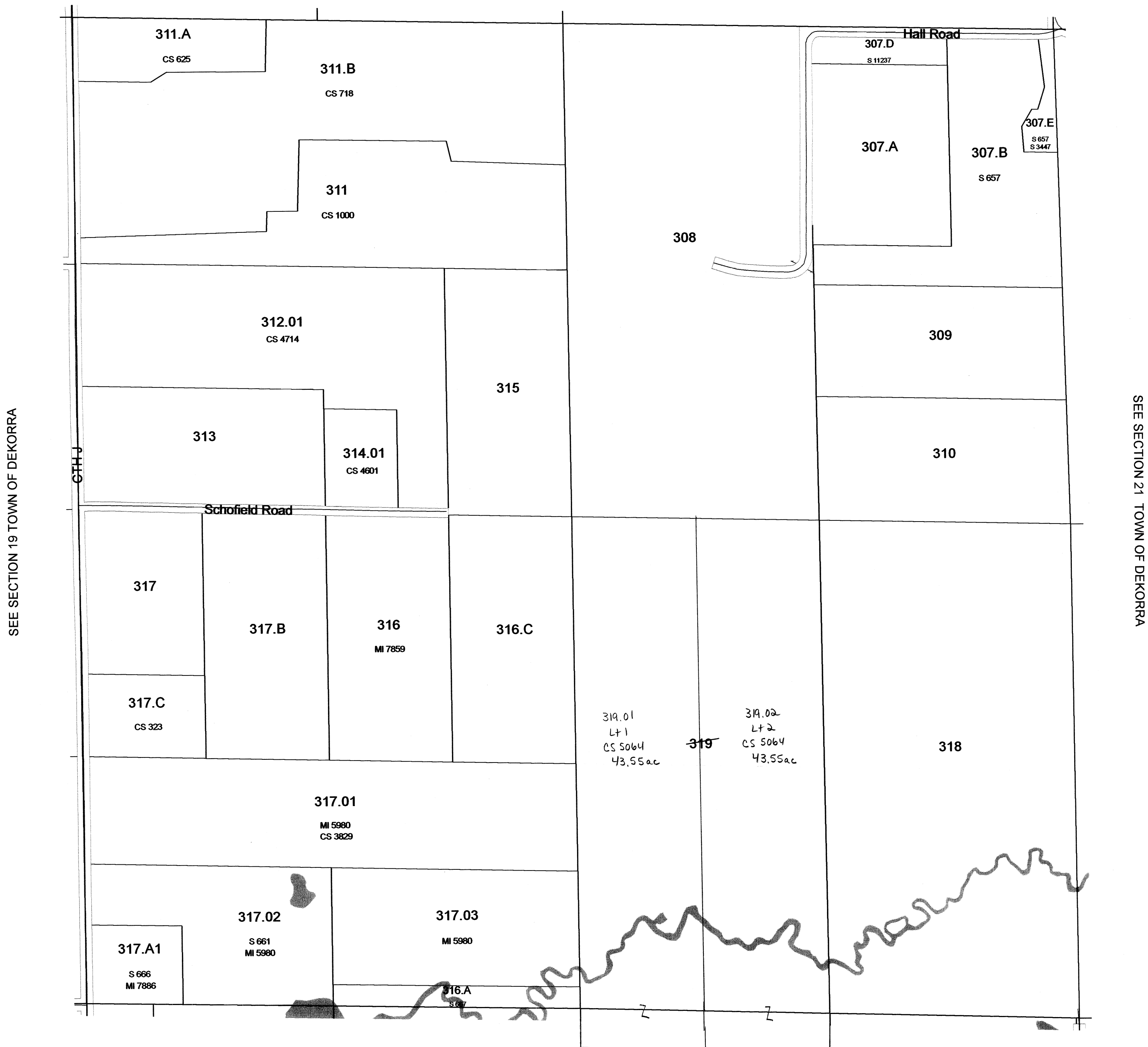
TOWN OF DEKORRA

SECTION 20 T11N R9E

1 inch = 400 feet 1:4,800



SEE SECTION 6 TOWN OF DEKORRA



SEE SECTION 29 TOWN OF DEKORRA

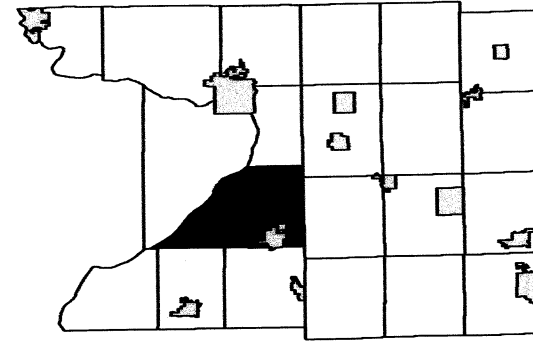
Replaced
2010

SECTION 20
T11N R9E

TOWN OF DEKORRA

SECTION 18 T11N R9E

1 inch = 400 feet 1:4,800

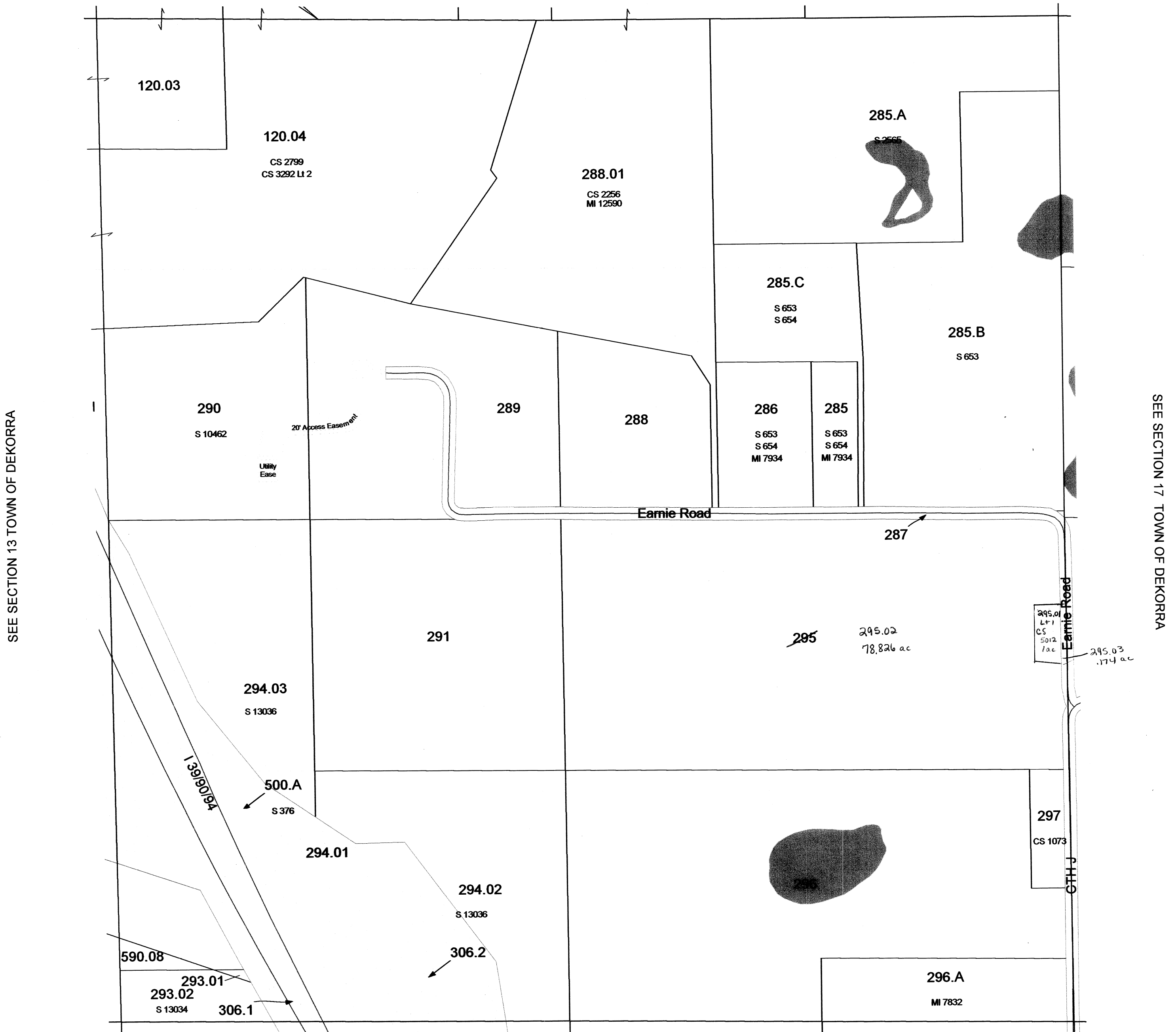


The figure shows a 6x6 grid of cells. The grid is divided into two regions, T11 R8 and T11 R9, by a vertical line between the 3rd and 4th columns. The cells contain numerical values. A shaded square is located at the intersection of the 3rd row and 4th column.

			6	5	4	3	2	1
			12	7	8	9	10	11
			14	13	17	16	15	14
			22	23	24	19	20	21
			29	28	27	26	25	30
			31	32	33	34	35	36

T11 R8 | T11 R9

SEE SECTION 6 TOWN OF DEKORRA



SEE SECTION 19 TOWN OF DEKORRA

Replaced
2010

SECTION 18
T11N R9E

1 inch = 400 feet 1:4,800

The figure shows a 6x6 grid of cells. The grid is divided into two regions, T11 R8 and T11 R9, by a vertical line. The grid contains numerical values ranging from 1 to 36. A shaded region is present in the upper right quadrant, specifically in the cells containing the values 16, 15, 14, and 13.



SEE SECTION 16 TOWN OF DEKORRA

SECTION 17
T11N R9E

1 inch = 400 feet 1:4,800

Figure 1 shows a 6x6 grid representing a 2D spatial domain. The grid is divided into two regions, T11 R8 and T11 R9, by a vertical line. The grid contains numerical values ranging from 1 to 36. A shaded cell is located at row 4, column 5 (value 15). The grid is labeled with 'T11 R8' and 'T11 R9' at the bottom.

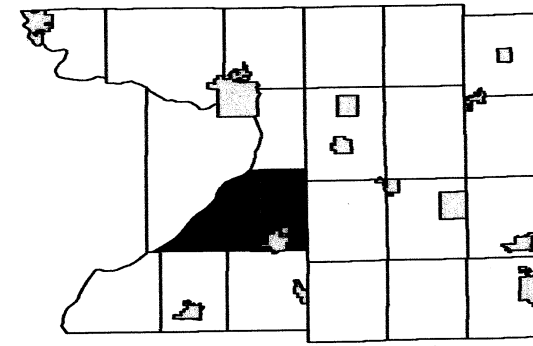


SECTION 16
T11N R9E

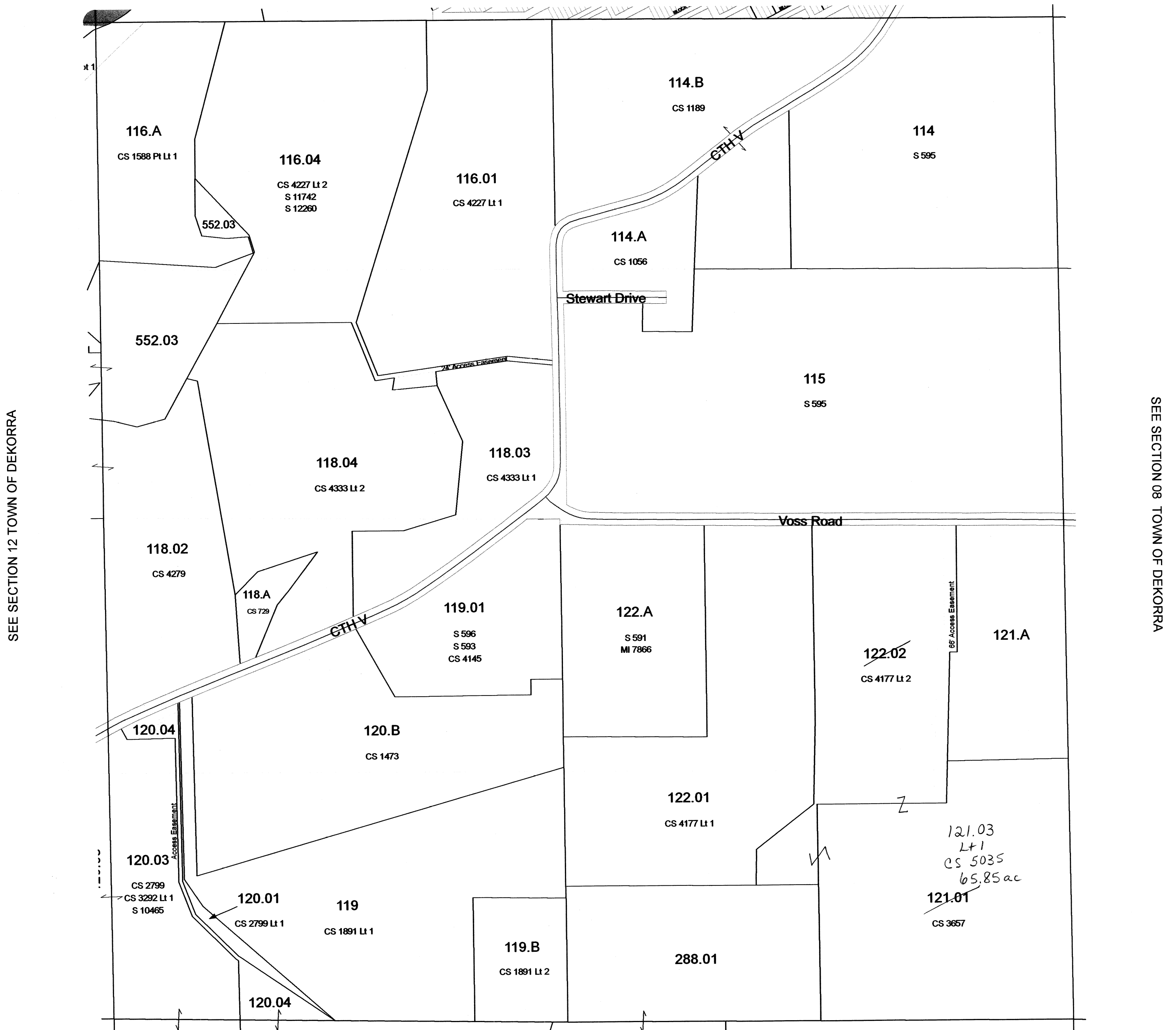
TOWN OF DEKORRA

SECTION 7 T11N R9E

1 inch = 400 feet 1:4,800



SEE SECTION 6 TOWN OF DEKORRA



SEE SECTION 18 TOWN OF DEKORRA

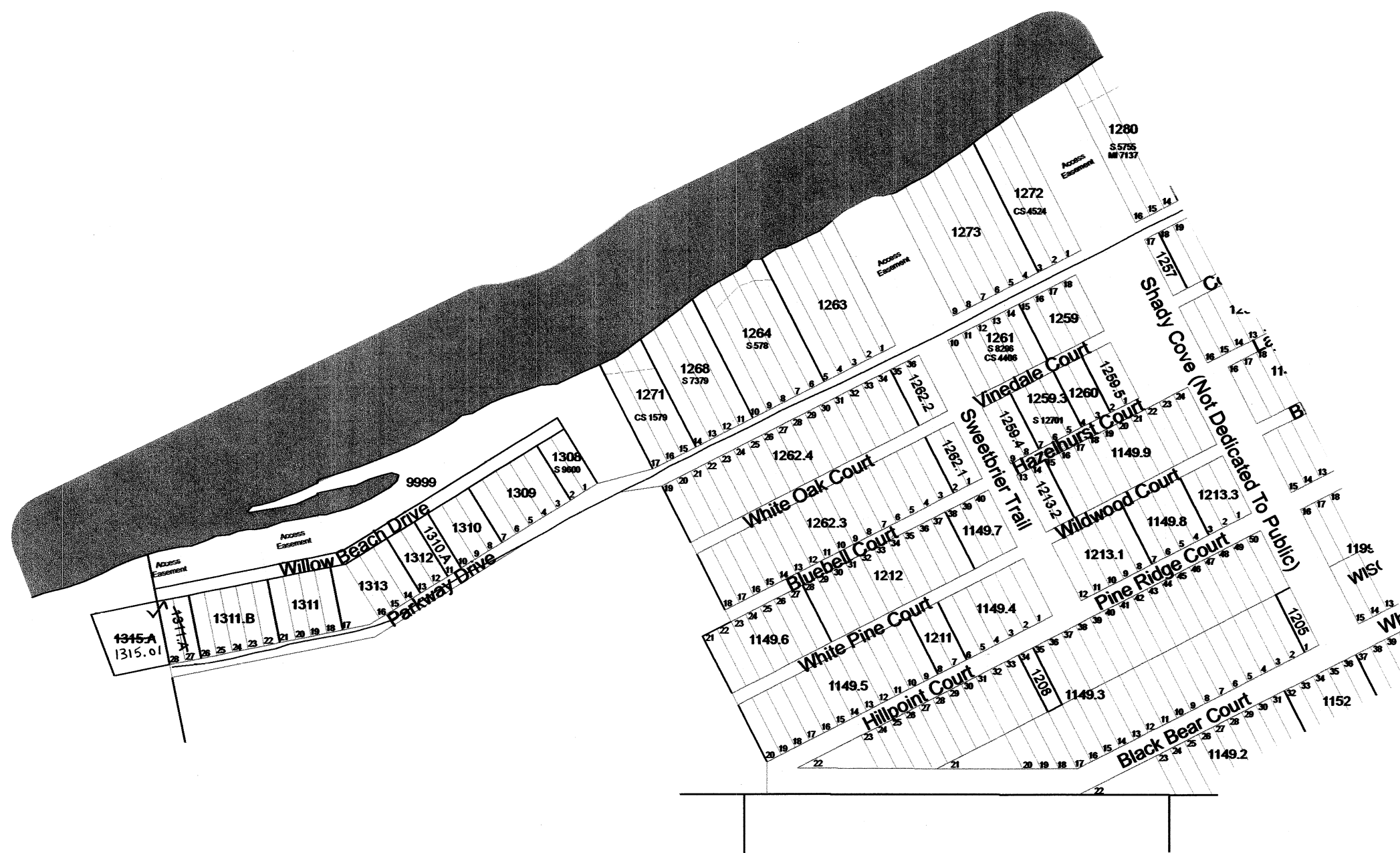
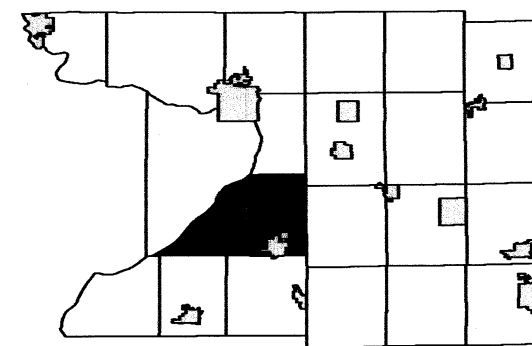
Replaced
2010

February 17, 2009
Columbia County Land Information

SECTION 07
T11N R9E

1 inch = 200 feet 1:2,400

SEE SECTION 6 TOWN OF DEKORRA



SEE SECTION 06 TOWN OF DEKORRA

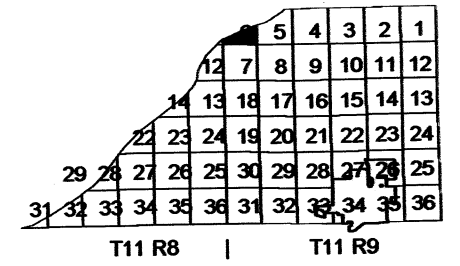
February 17, 2009
Columbia County Land Information

SEE SECTION 07 TOWN OF DEKORRA

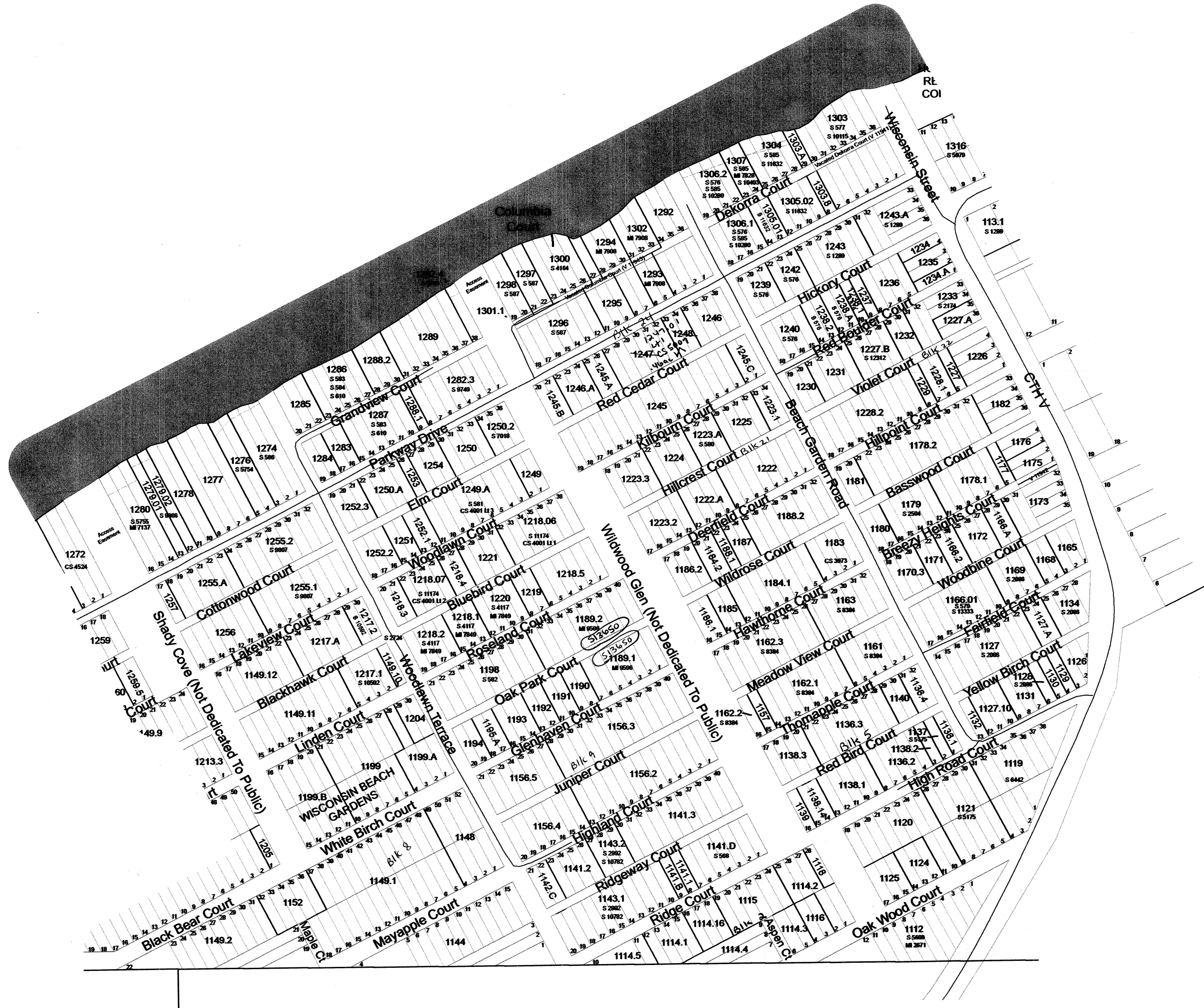
Replaced
2010

SECTION 06 - DETAIL
T11N R9E

1 inch = 200 feet 1:2,400

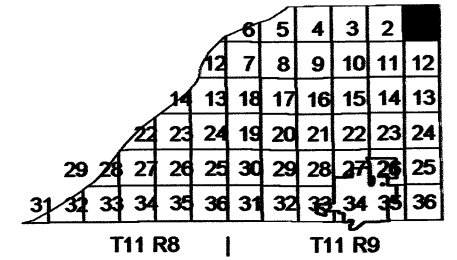


SEE SECTION 06 TOWN OF DEKORRA

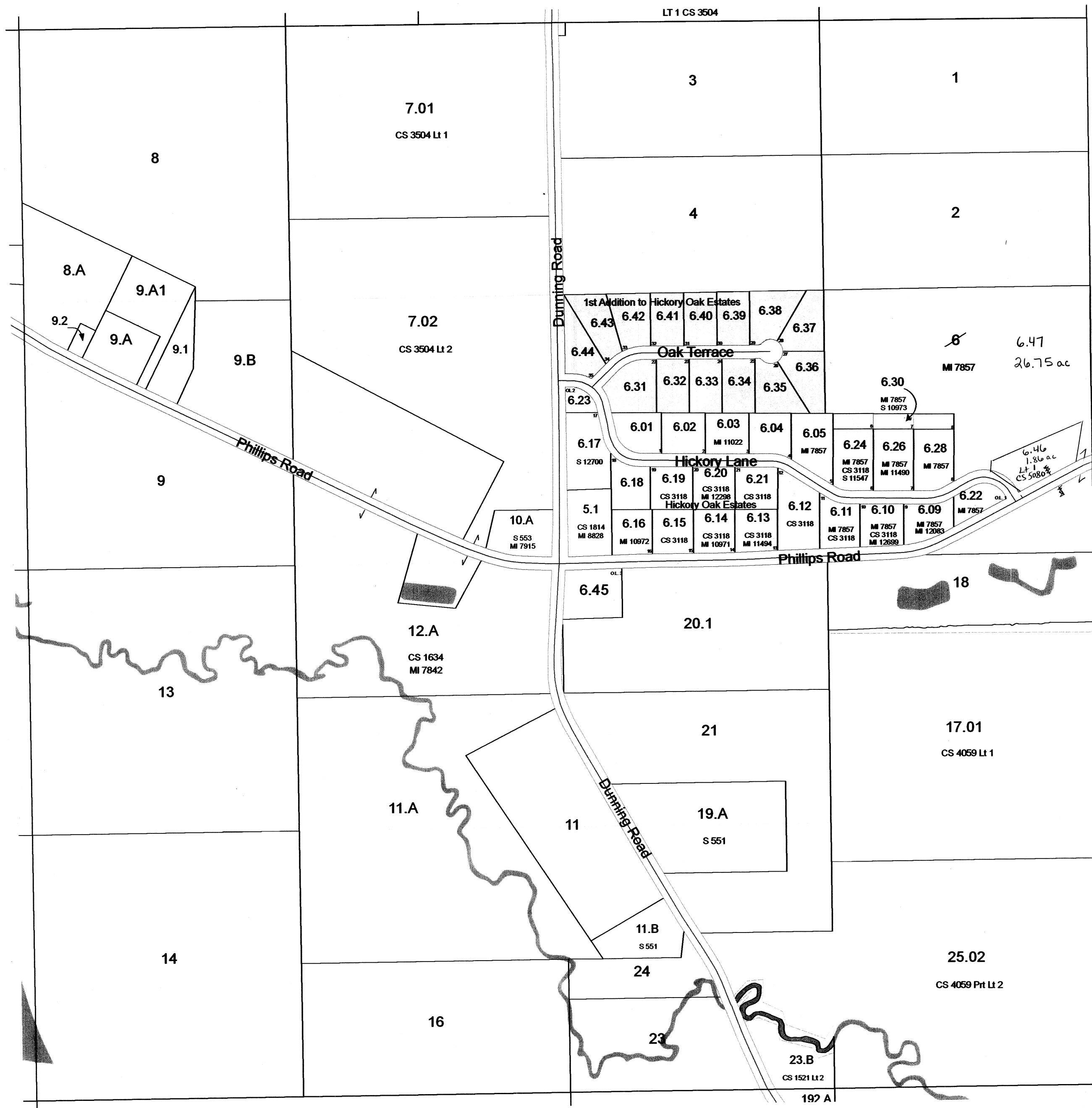


SECTION 06 - DETAIL
T11N R9E

1 inch = 400 feet 1:4,800



SEE SECTION 02 TOWN OF DEKORRA

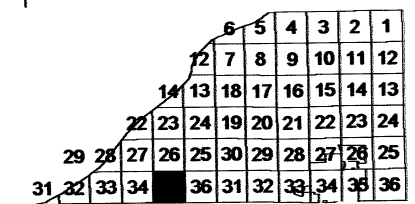


SEE SECTION 31 TOWN OF WYOCENA

Replaced
2010


SECTION 01
T11N R9E

1 inch = 400 feet 1:4,800



SEE SECTION 34 TOWN OF DEKORRA

SEE SECTION 36 TOWN OF DEKORRA

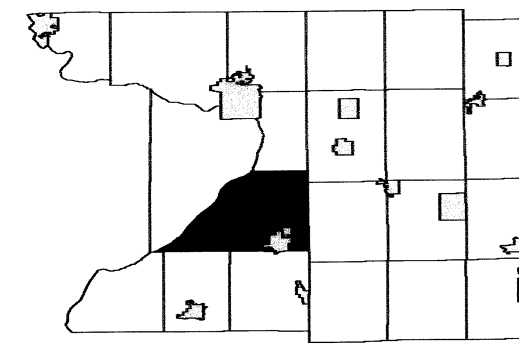


SECTION 35
T11N R8E

TOWN OF DEKORRA

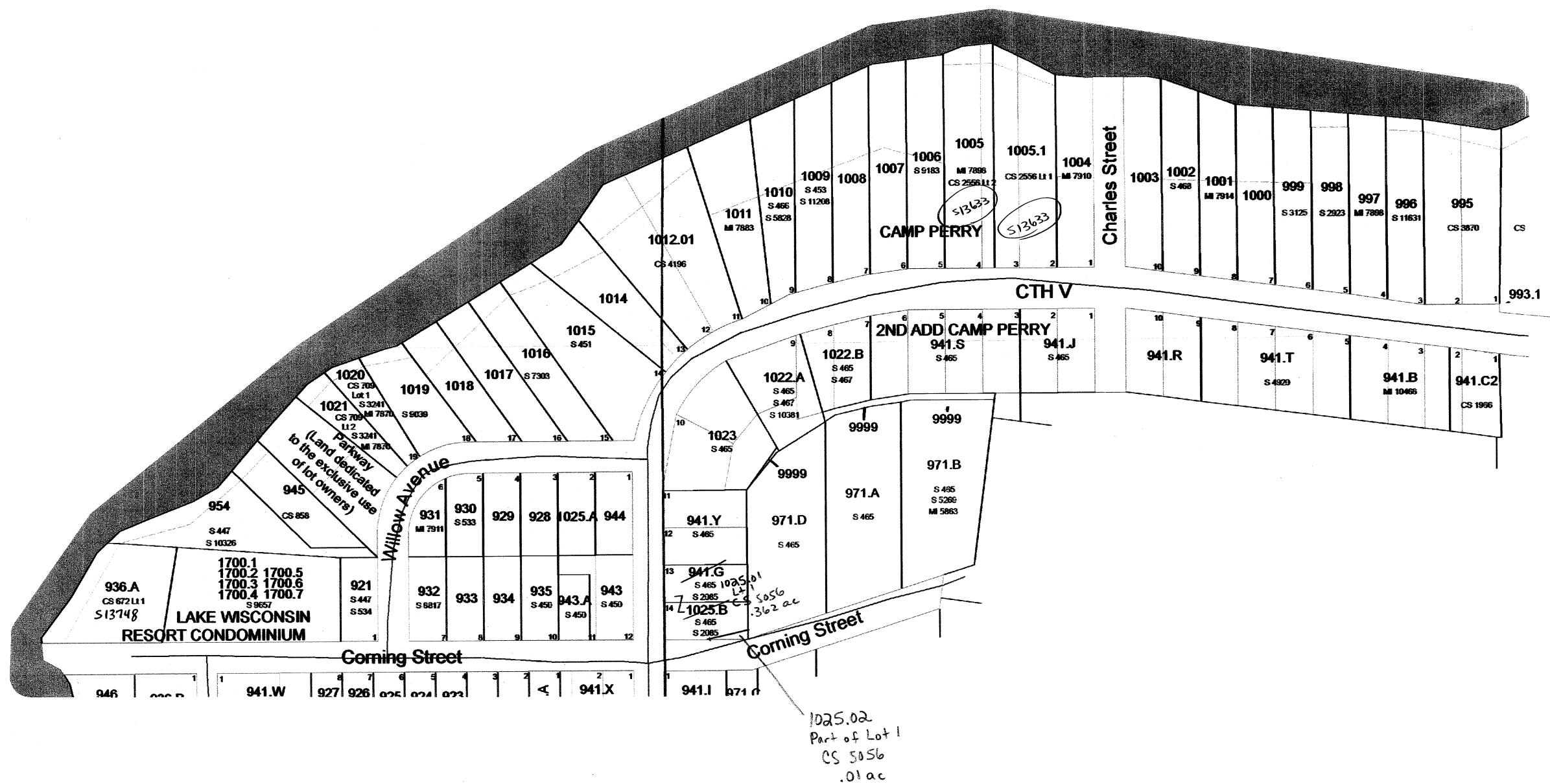
SECTIONS 33 & 34 T11N R8E

1 inch = 200 feet 1:2,400



6	5	4	3	2	1
12	7	8	9	10	11
13	18	17	16	15	14
22	23	24	19	20	21
23	24	19	20	21	22
24	19	20	21	22	23
25	26	25	30	29	28
26	27	26	31	32	33
27	28	27	32	33	34
28	29	28	33	34	35
29	30	29	34	35	36
30	31	30	35	36	
31	32	31	36		
32	33	32			
33	34	33			
34	35	34			
35	36	35			
36		36			

SEE SECTION 34 TOWN OF DEKORRA



SEE SECTION 34 TOWN OF DEKORRA

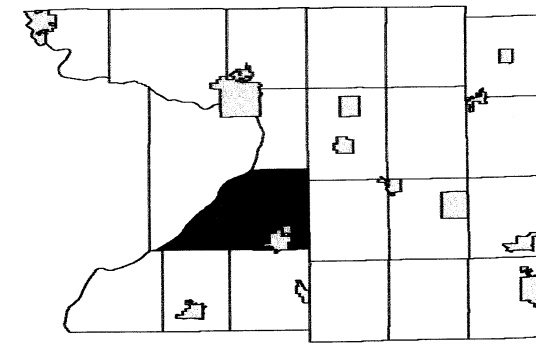
Replaced
2010

SEE SECTION 34 TOWN OF DEKORRA

TOWN OF DEKORRA

SECTION 34 T11N R8E

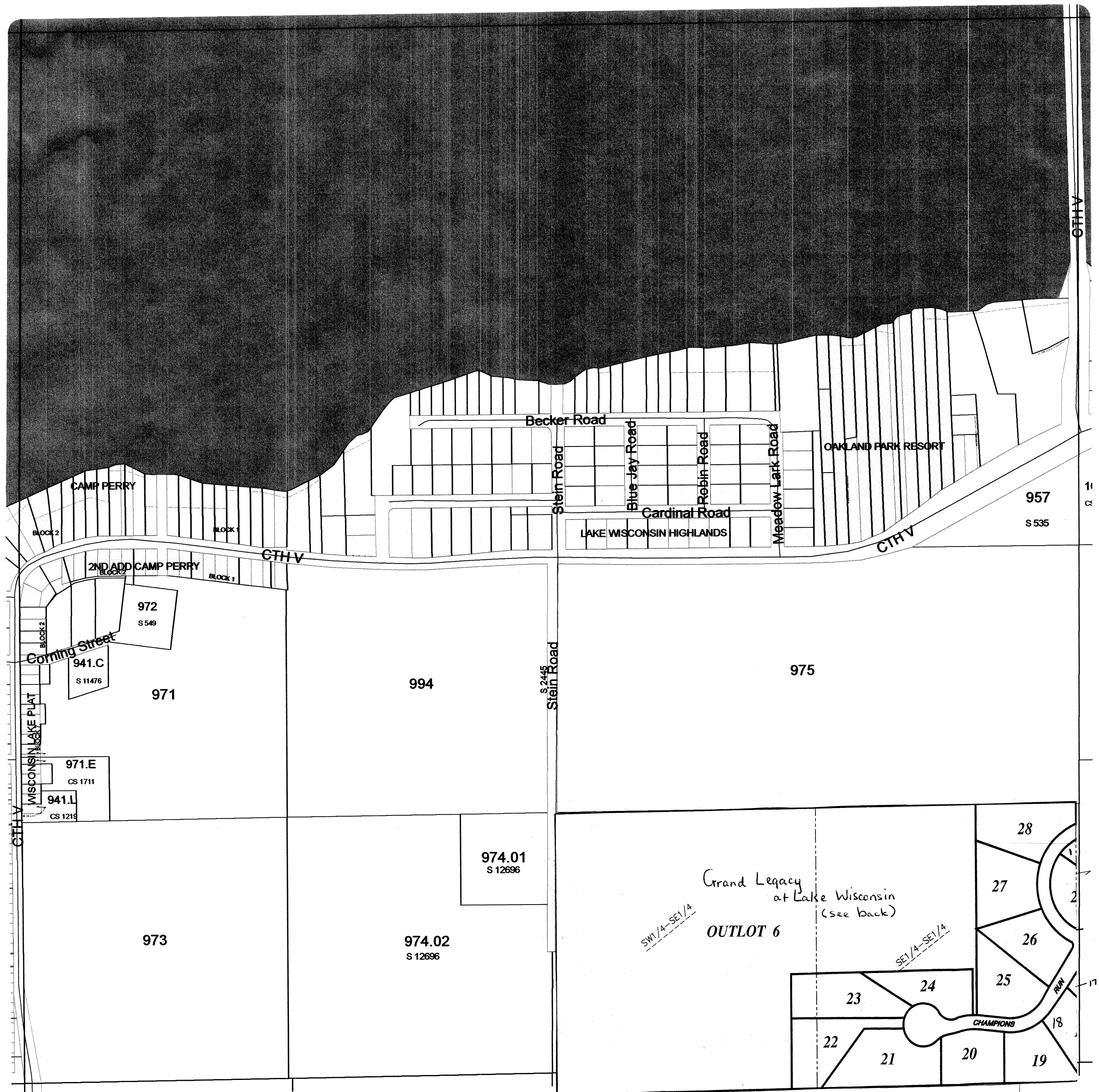
1 inch = 400 feet 1:4,800



6	5	4	3	2	1
12	7	8	9	10	11
13	18	17	16	15	14
23	24	19	20	21	22
26	25	30	29	28	27
31	32	33	35	36	34

SEE SECTION 27 TOWN OF DEKORRA

SEE SECTION 33 TOWN OF DEKORRA



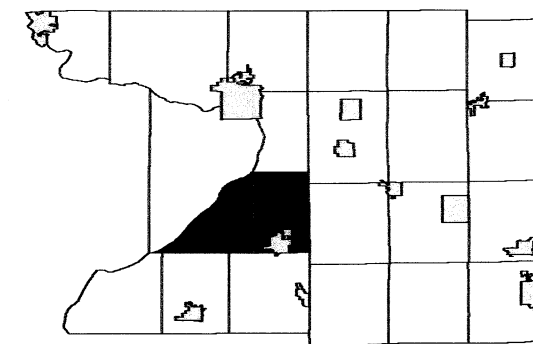
SEE SECTION 35 TOWN OF DEKORRA

SEE SECTION 03 TOWN OF LODI

TOWN OF DEKORRA

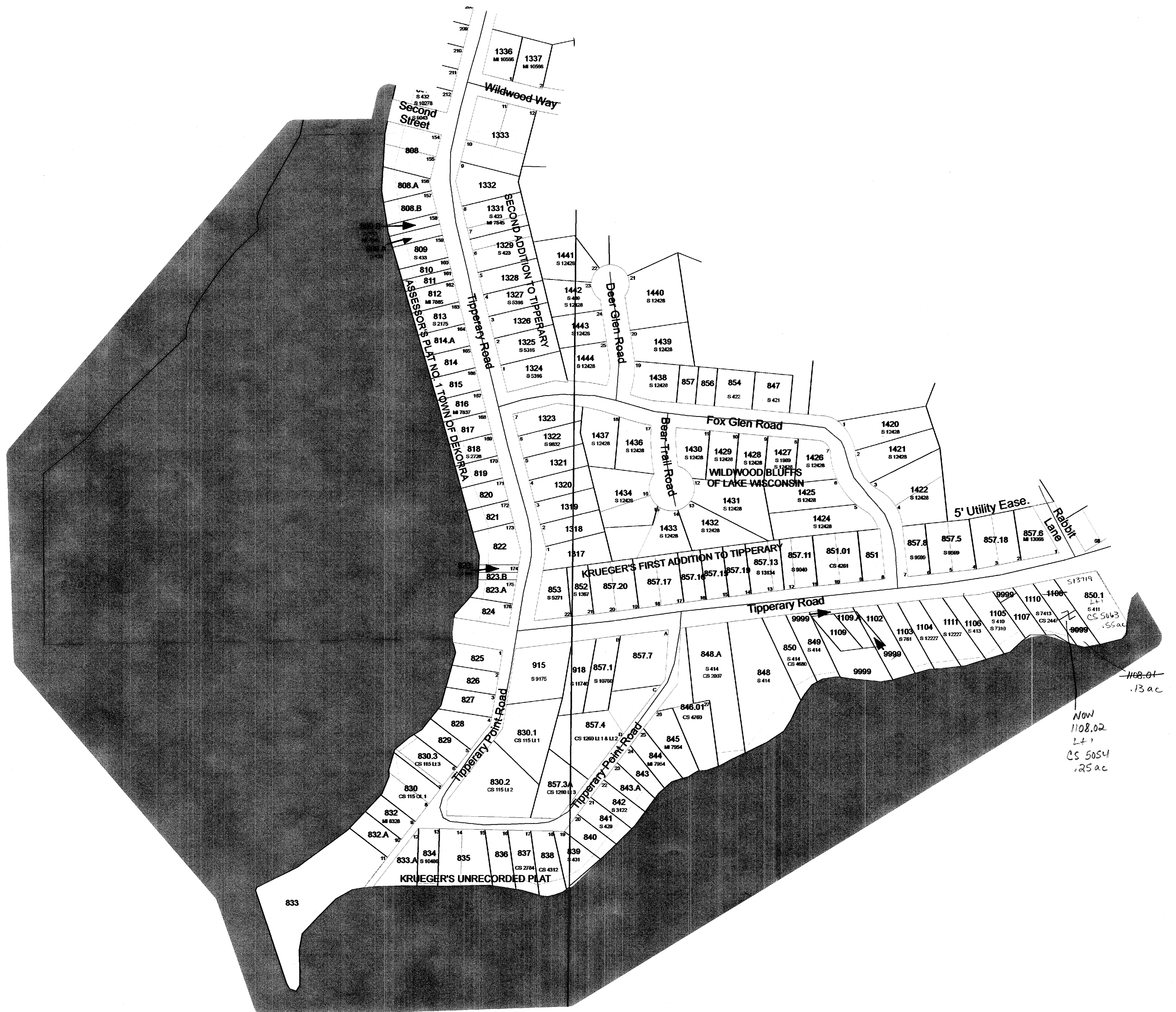
SECTIONS 27 & 28 T11N R8E

1 inch = 200 feet 1:2,400



6	5	4	3	2	1
12	7	8	9	10	11
18	13	18	17	16	15
24	23	24	19	20	21
29	28	27	26	25	30
31	32	33	34	35	36

SEE SECTION 27 TOWN OF DEKORRA



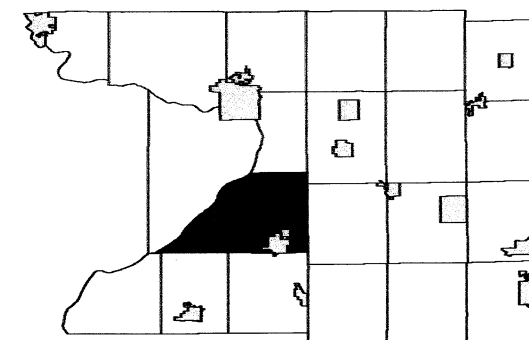
SEE SECTION 27 TOWN OF DEKORRA

1108.01
13 ac
NOW
1108.02
L+1
CS 5054
125 ac

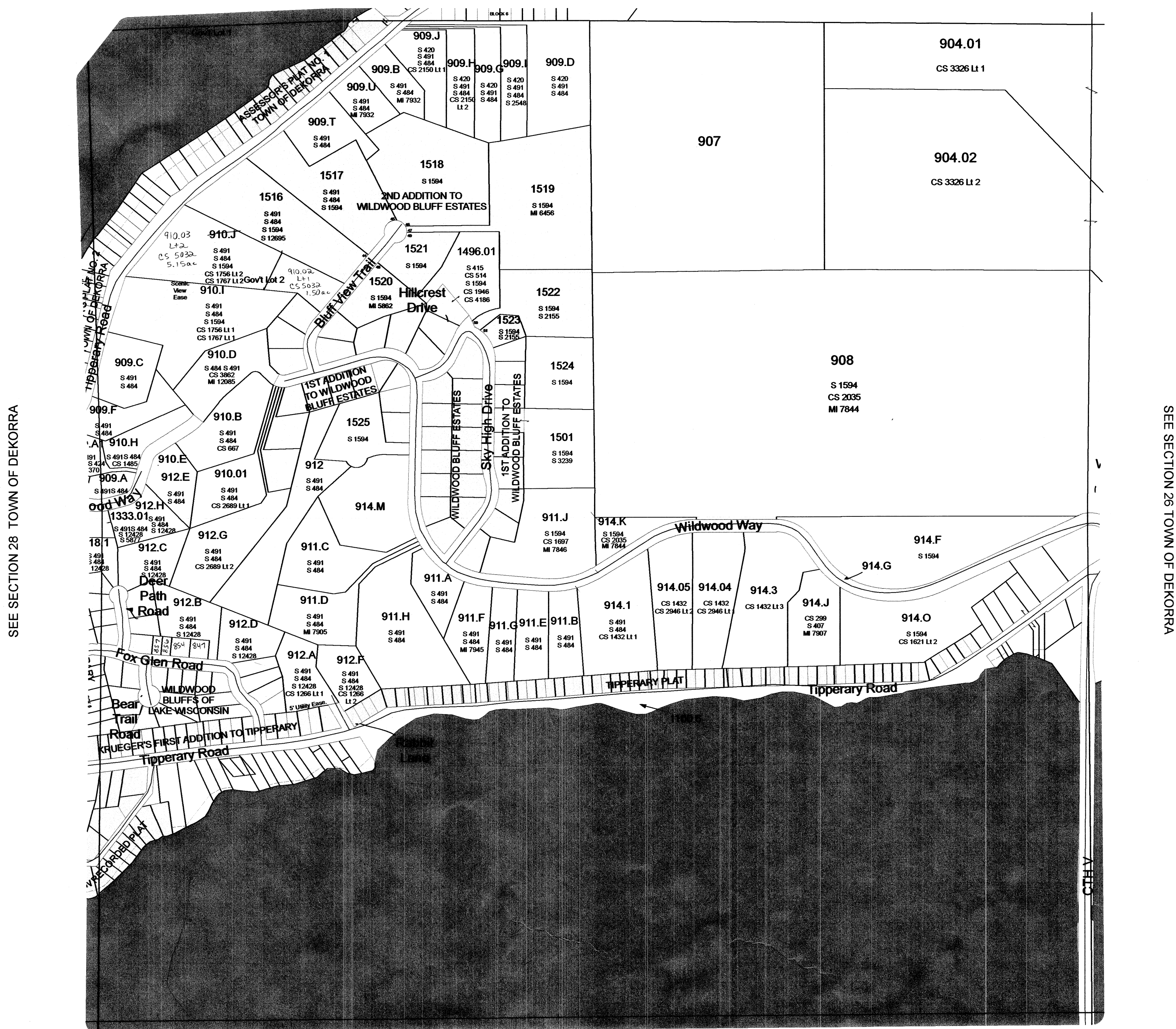
Replaced
2010

SEE SECTION 27 TOWN OF DEKORRA

1 inch = 400 feet 1:4,800

[illegible]

SEE SECTION 22 TOWN OF DEKORRA



January 29, 2009
Columbia County Land Information

SEE SECTION 34 TOWN OF DEKORRA

Replaced
2010

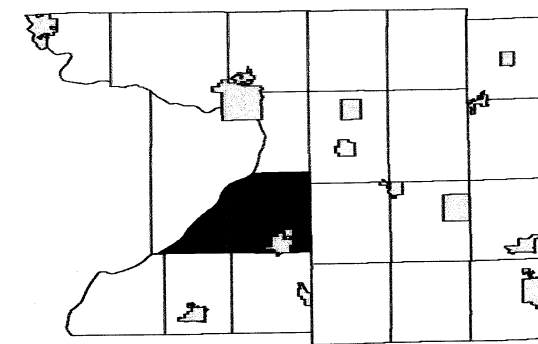
SECTION 27
T11N R8E

TOWN OF DEKORRA

SECTION 22 T11N R8E

1 inch = 200 feet 1:2,400

SEE SECTION 22 TOWN OF DEKORRA



6	5	4	3	2	1
12	7	8	9	10	11
13	18	17	16	15	14
23	24	19	20	21	22
25	26	25	30	29	28
27	28	27	26	25	24
31	32	33	34	35	36



SEE SECTION 22 TOWN OF DEKORRA

SEE SECTION 27 TOWN OF DEKORRA

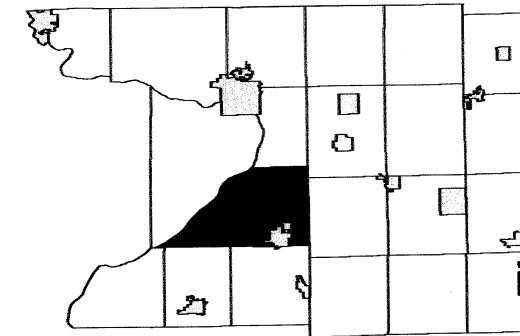
Replaced
2010

SECTION 22 - DETAIL
T11N R8E

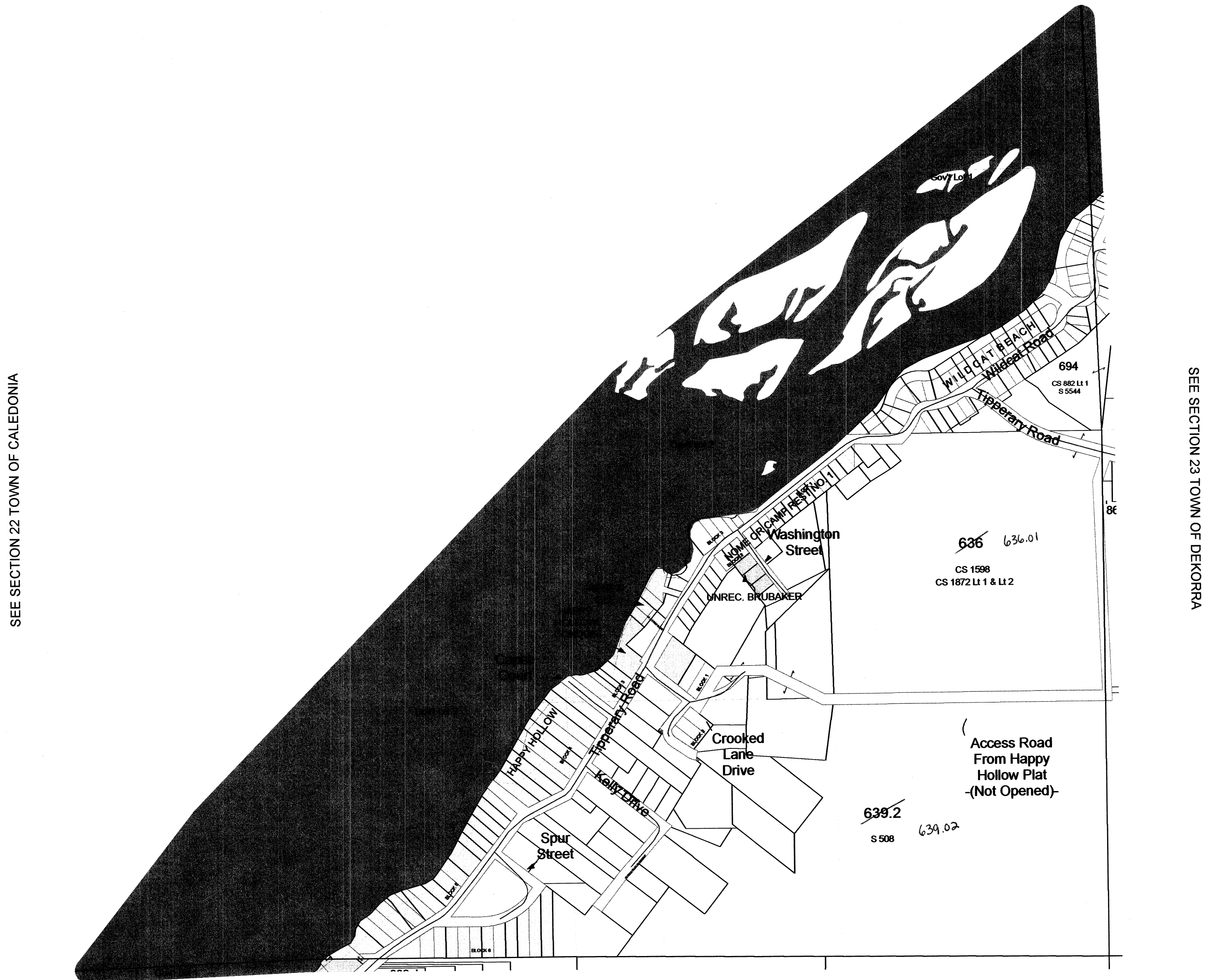
TOWN OF DEKORRA

SECTION 22 T11N R8E

1 inch = 400 feet 1:4,800



SEE SECTION 22 TOWN OF CALEDONIA



January 29, 2009
Columbia County Land Information

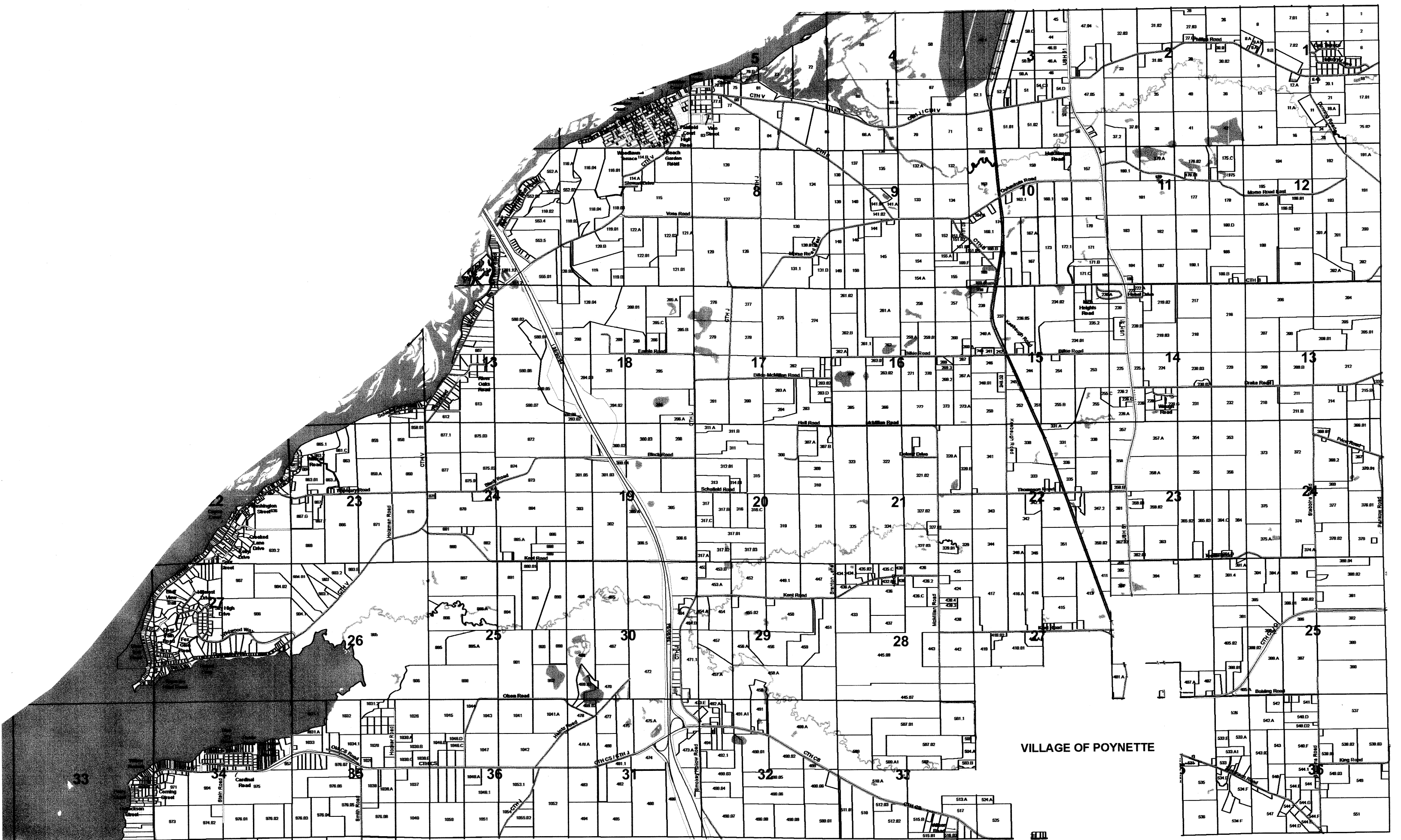
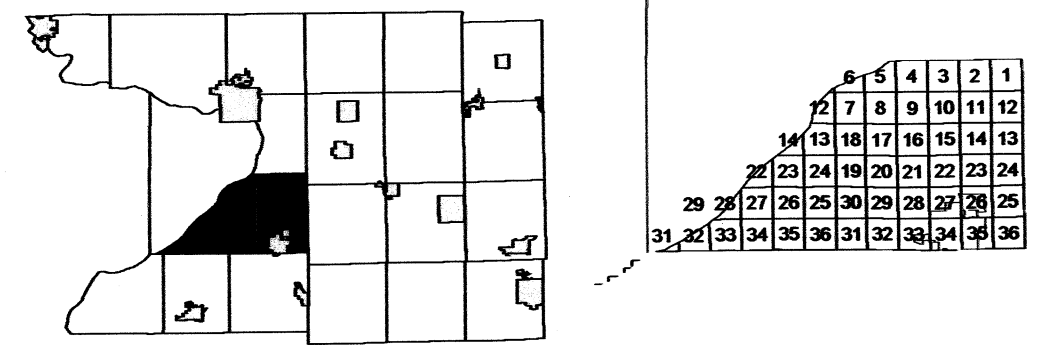
SEE SECTION 27 TOWN OF DEKORRA

Replaced
2010

SECTION 22
T11N R8E

TOWN OF DEKORRA

T11N R8E & T11N R9E



Replaced
2010

1 inch = 400 feet 1:4,800



SEE SECTION 32 TOWN OF DEKORRA

Replaced
2010

February 17, 2009
Columbia County Land Information

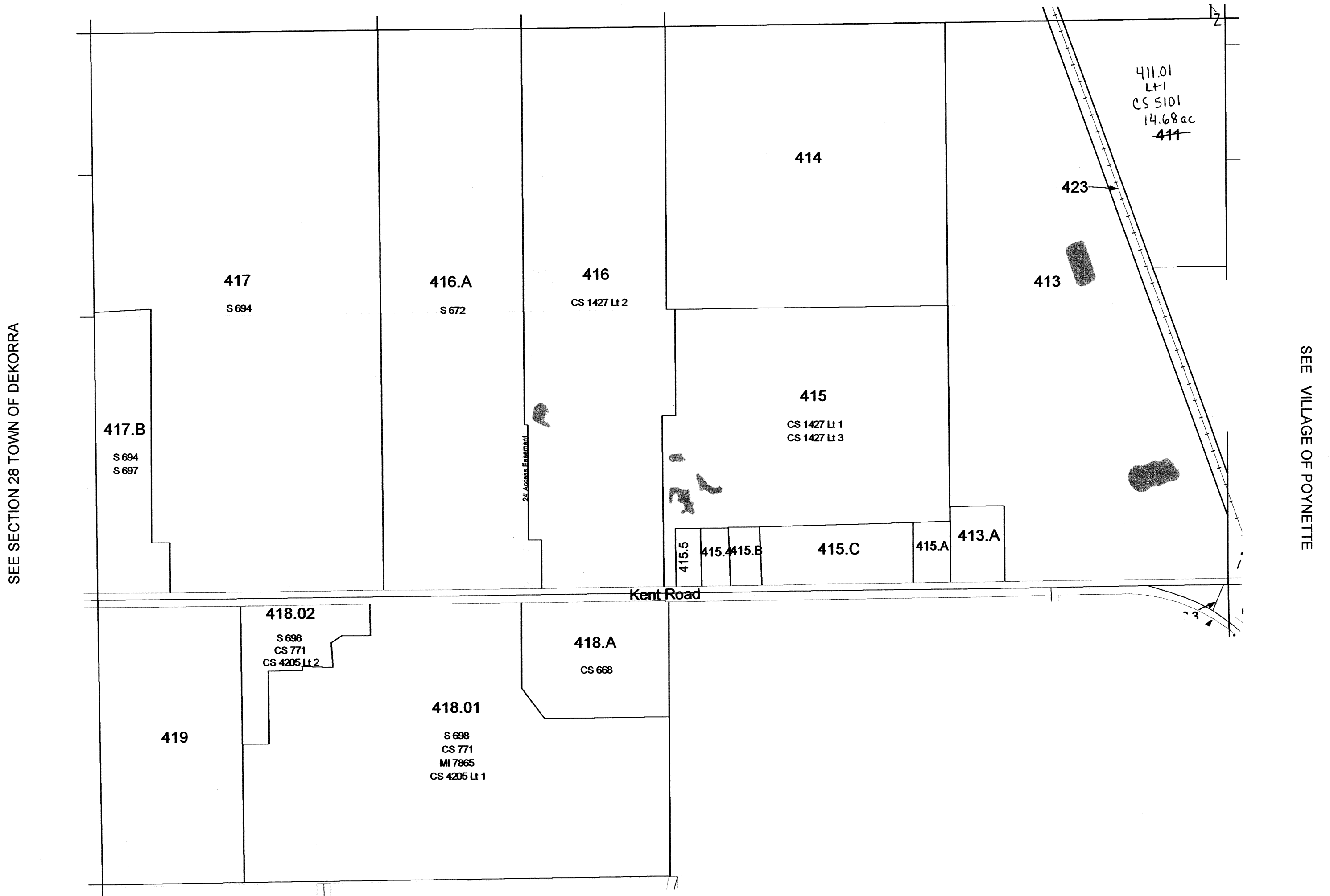
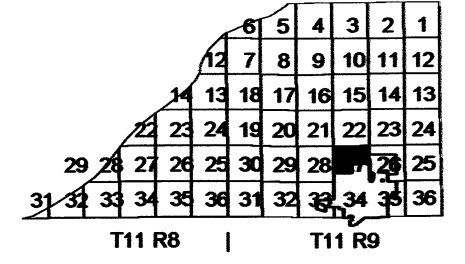
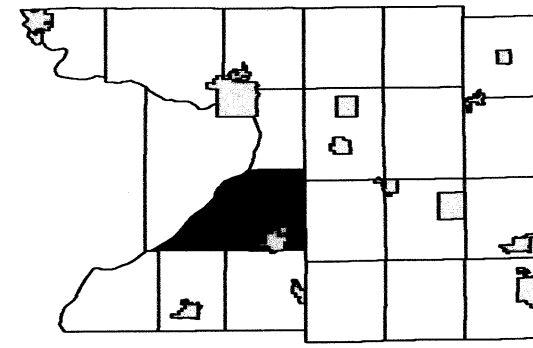
SECTION 31
T11N R9E

TOWN OF DEKORRA

SECTION 27 T11N R9E

1 inch = 400 feet 1:4,800

22
SEE SECTION 5 TOWN OF DEKORRA

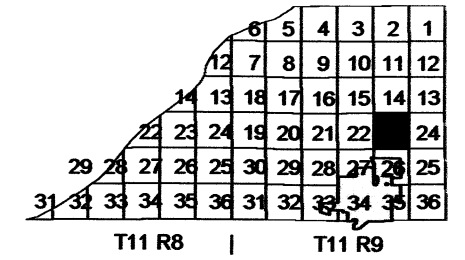


SEE VILLAGE OF POYNETTE

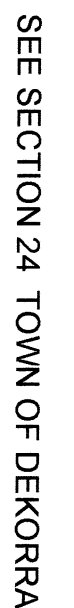
Replaced
2011

SECTION 27
T11N R9E

1 inch = 400 feet 1:4,800



T11 R8		T11 R9
--------	--	--------



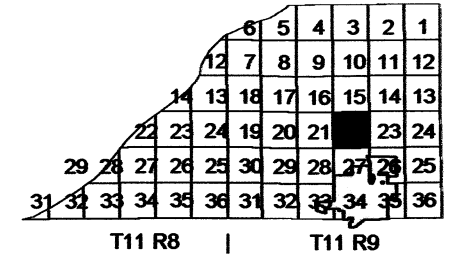
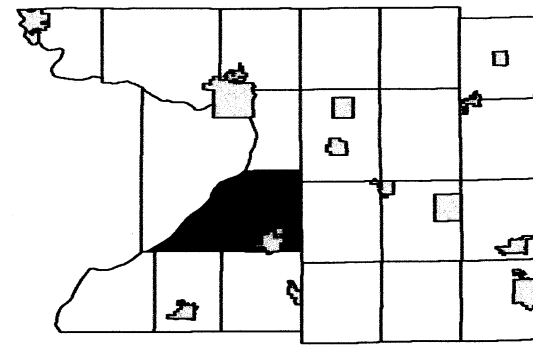
SEE SECTION 22 TOWN OF DEKORRA

TOWN OF DEKORRA

SECTION 22 T11N R9E

1 inch = 400 feet 1:4,800

SEE SECTION 6 TOWN OF DEKORRA



SEE SECTION 27 TOWN OF DEKORRA

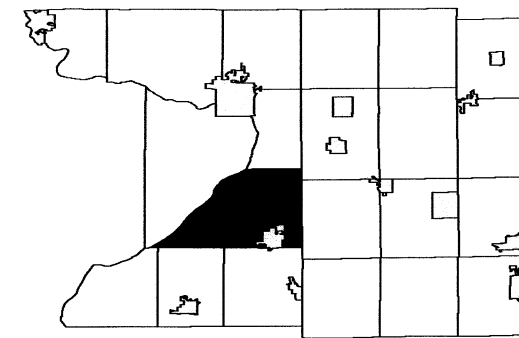
Replaced
2011

SECTION 22
T11N R9E

TOWN OF DEKORRA

SECTION 1 T11N R9E

1 inch = 400 feet 1:4,800



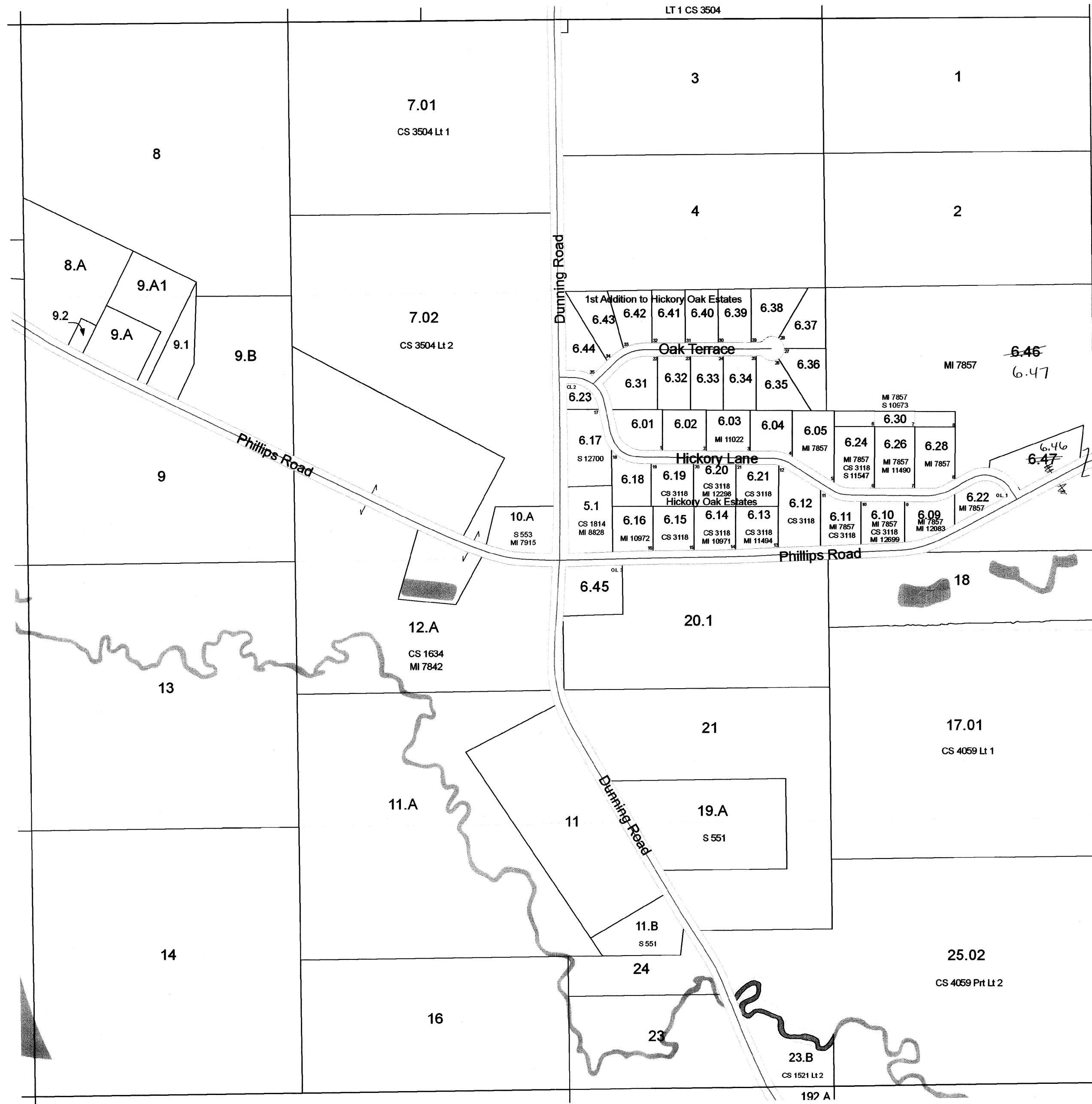
6	5	4	3	2	1
12	7	8	9	10	11
13	18	17	16	15	14
22	23	24	19	20	21
28	27	26	25	30	29
32	33	34	35	36	31

T11 R8 | T11 R9

SEE SECTION 6 TOWN OF DEKORRA

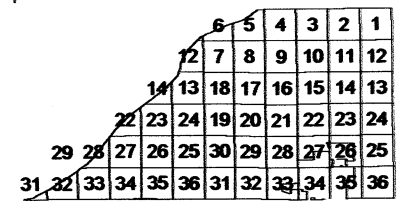
SEE SECTION 02 TOWN OF DEKORRA

SEE SECTION 31 TOWN OF WYOCENA

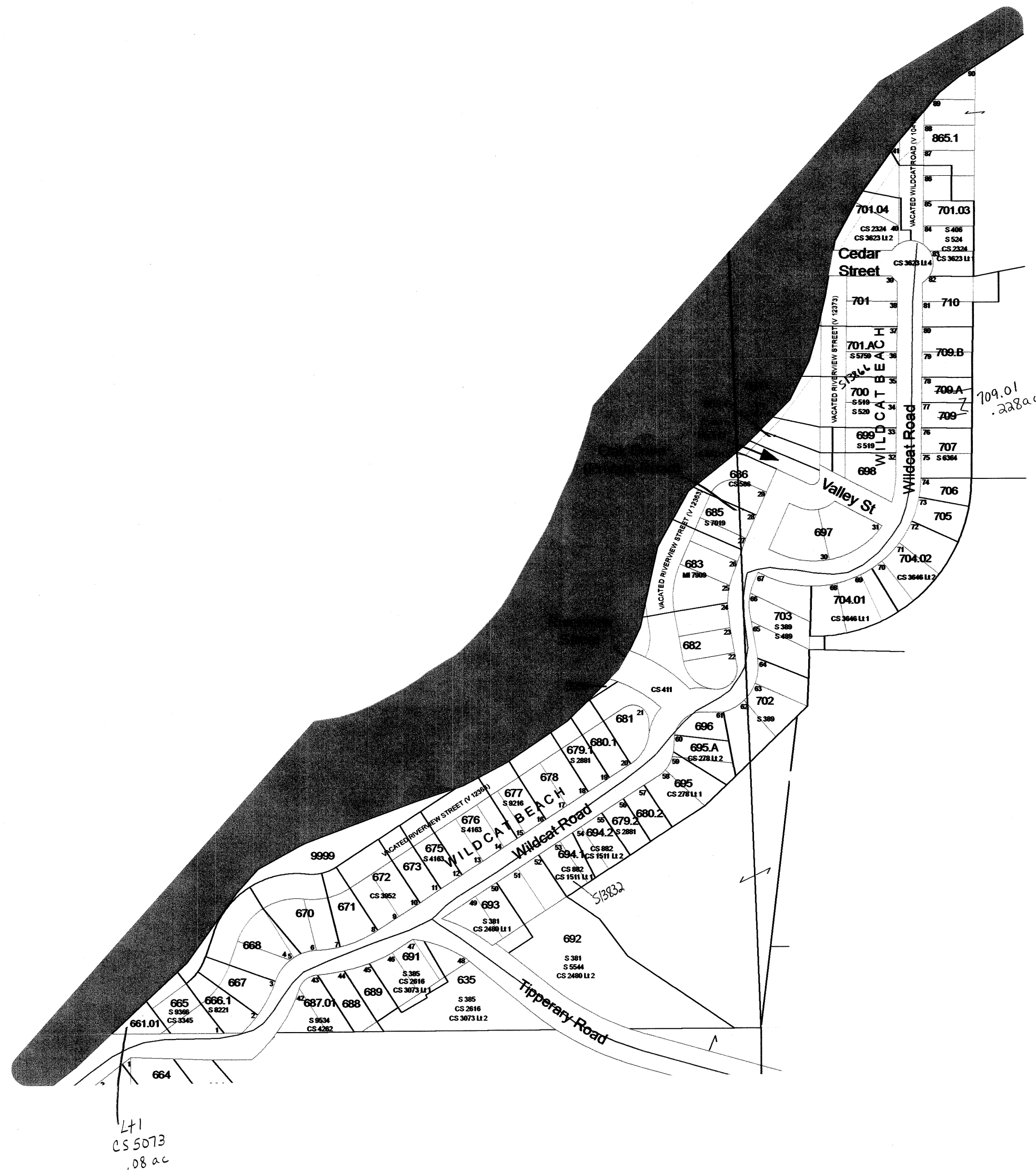


SEE SECTION 12 TOWN OF DEKORRA

1 inch = 200 feet 1:2,400



SEE SECTION 23 TOWN OF DEKORRA



Replaced
2011

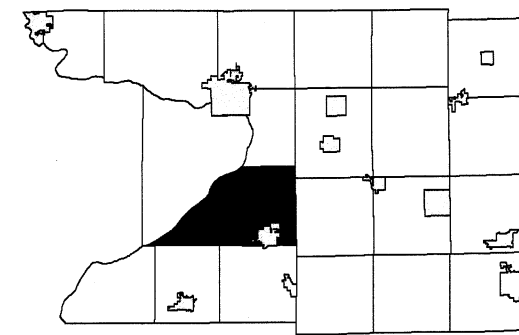
**SECTIONS 22 & 23 - DETAIL
T11N R8E**

TOWN OF DEKORRA

SECTION 22 T11N R8E

1 inch = 200 feet 1:2,400

SEE SECTION 24 TOWN OF DEKORRA

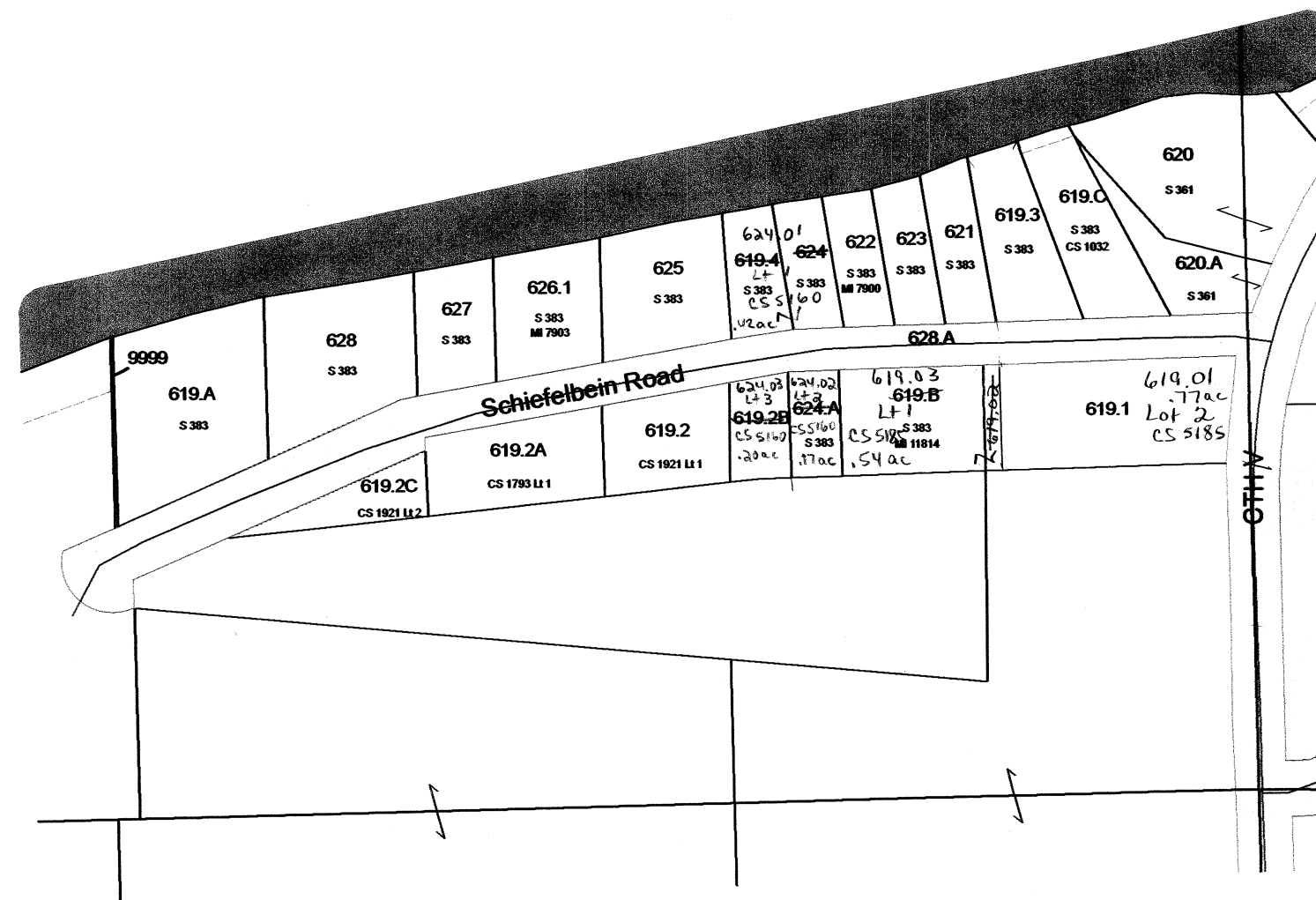
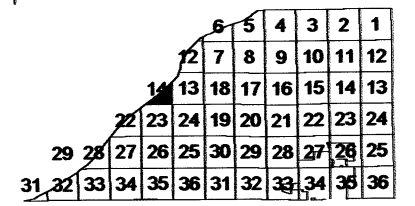


6	5	4	3	2	1
12	7	8	9	10	11
13	18	17	16	15	14
23	24	19	20	21	22
28	27	26	25	29	28
31	32	33	34	35	36



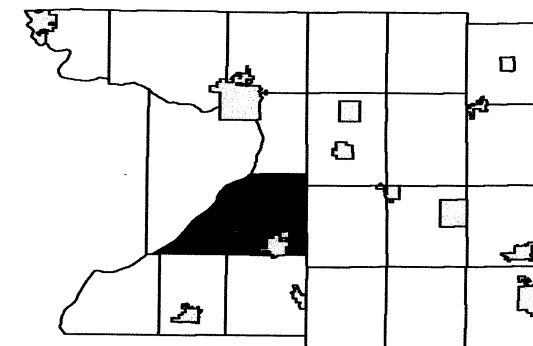
SEE SECTION 16 TOWN OF CALEDONIA

SEE SECTION 26 TOWN OF DEKORRA



SEE SECTION 13 TOWN OF DEKORRA

1 inch = 400 feet 1:4,800



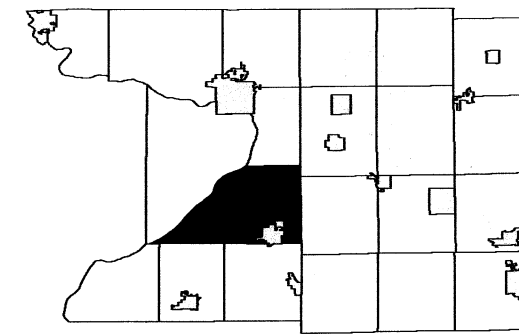
SEE SECTION 6 TOWN OF DEKORRA



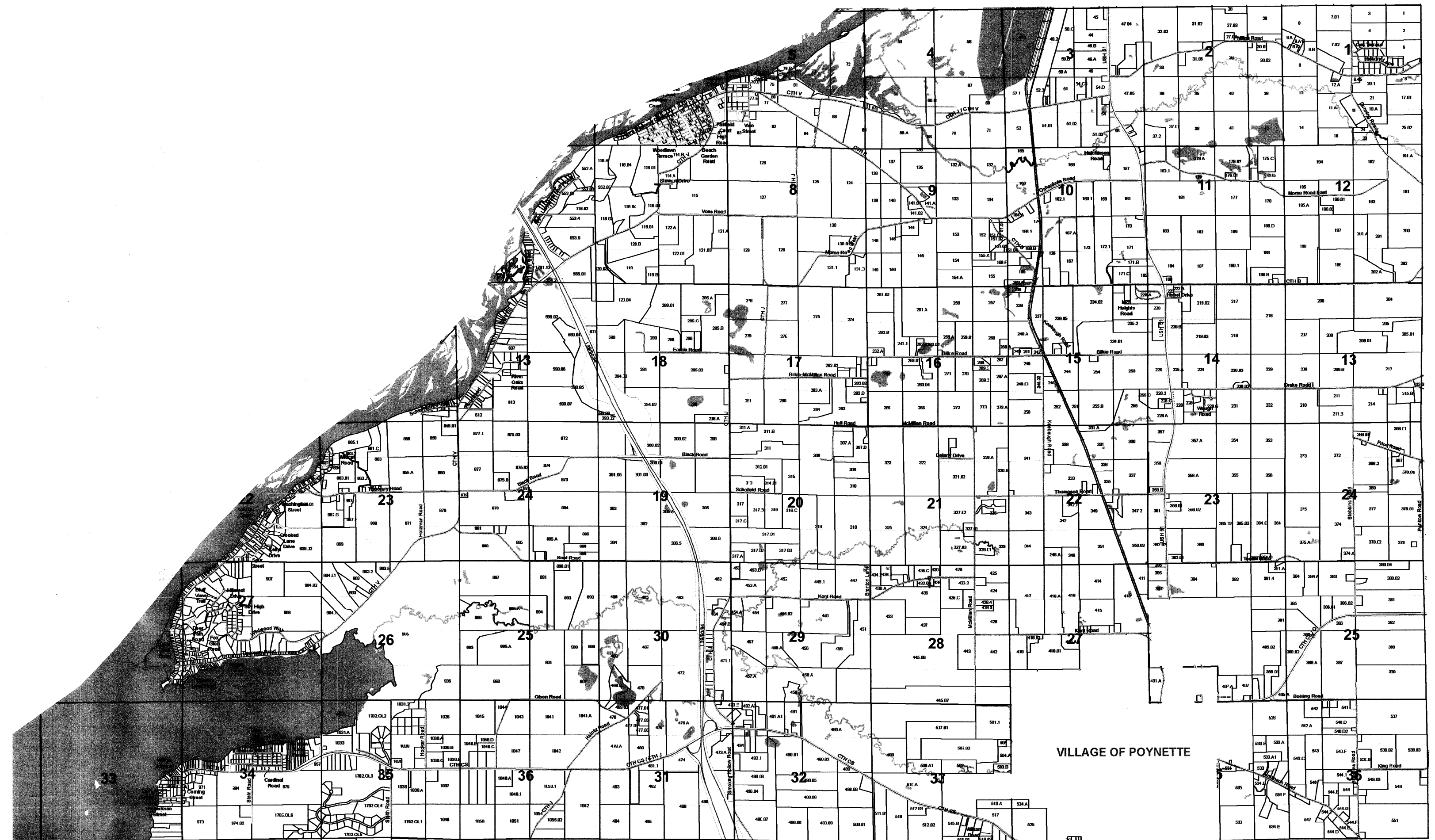
SECTION 15
T11N R9E

TOWN OF DEKORRA

T11N R8E & T11N R9E

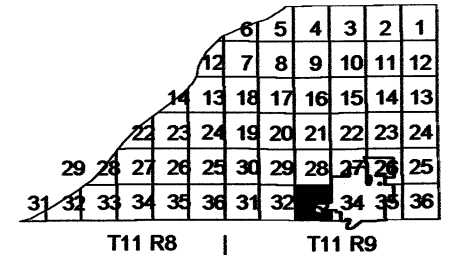
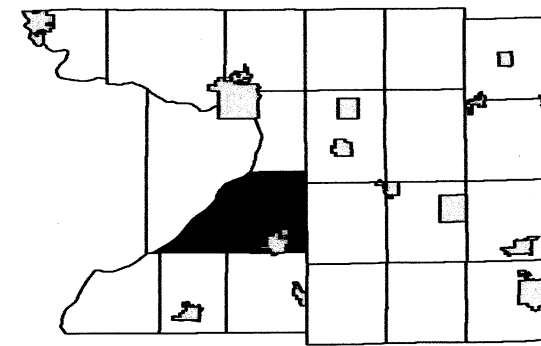


6	5	4	3	2	1
12	7	8	9	10	11
13	18	17	16	15	14
22	23	24	19	20	21
28	26	25	30	29	27
31	32	33	34	35	36

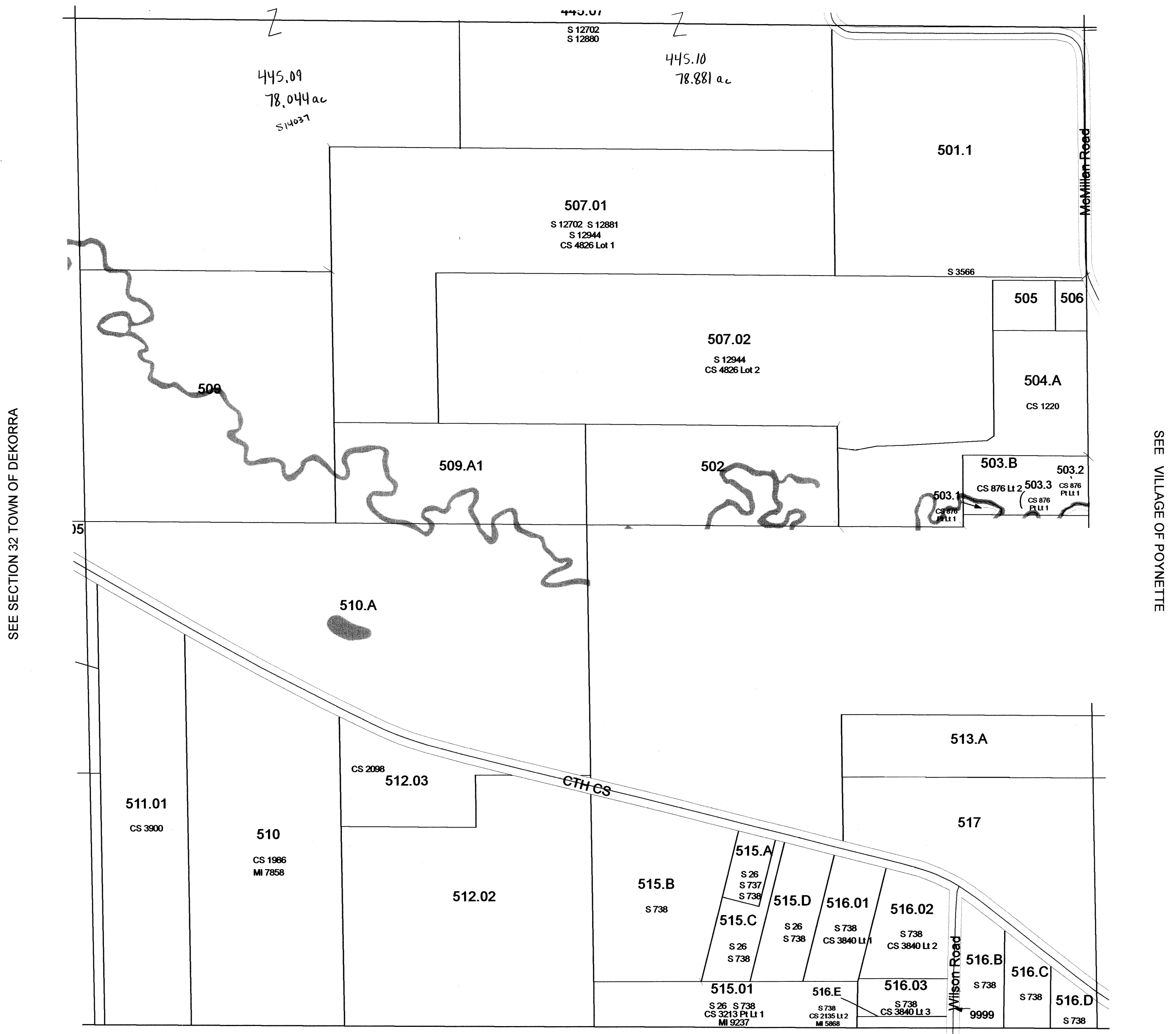


Replaced
2011

1 inch = 400 feet 1:4,800



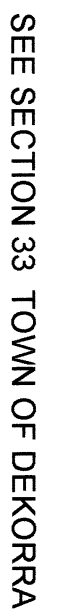
SEE SECTION ²⁸~~6~~ TOWN OF DEKORRA



SECTION 33
T11N R9E

1 inch = 400 feet 1:4,800

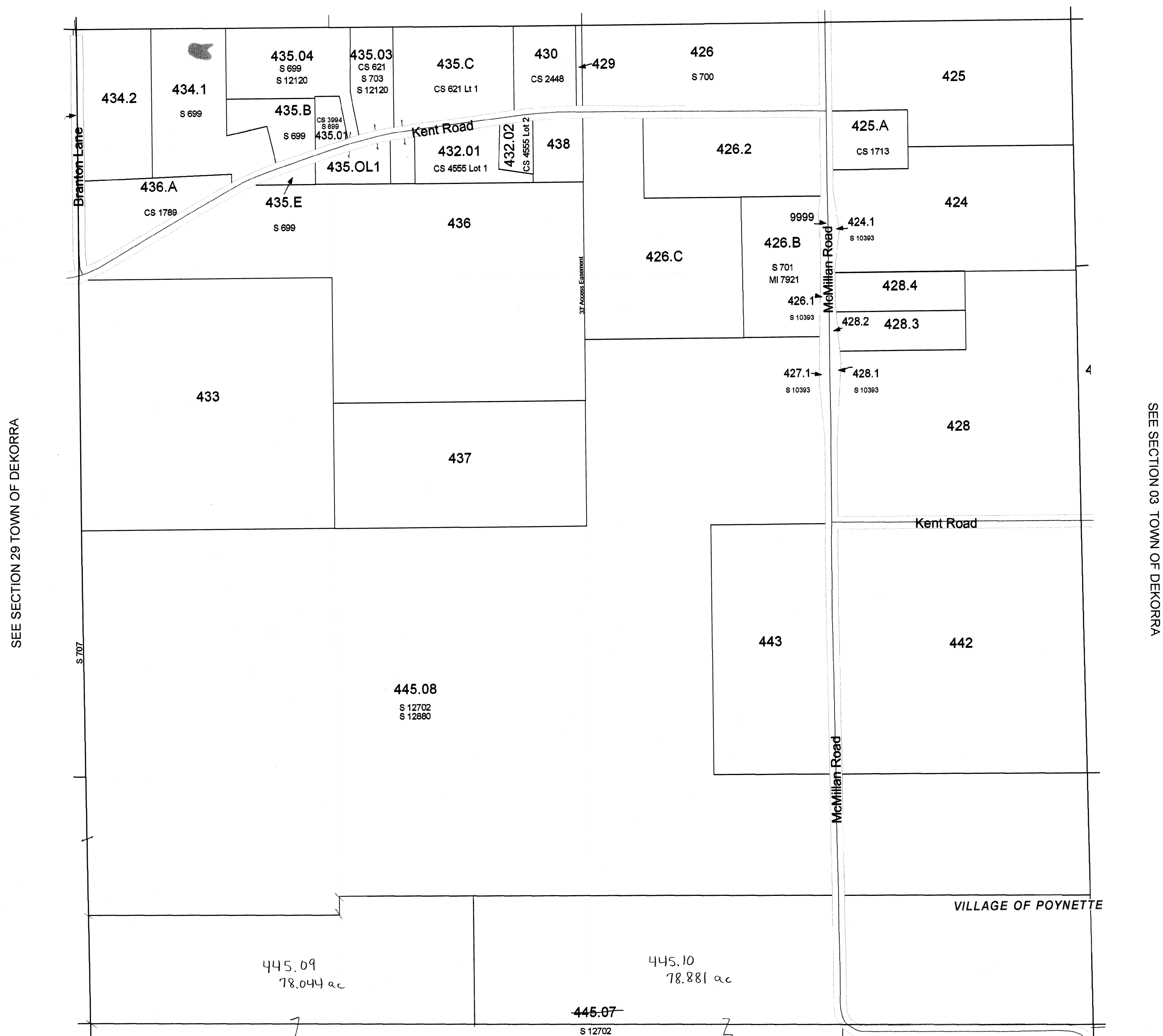
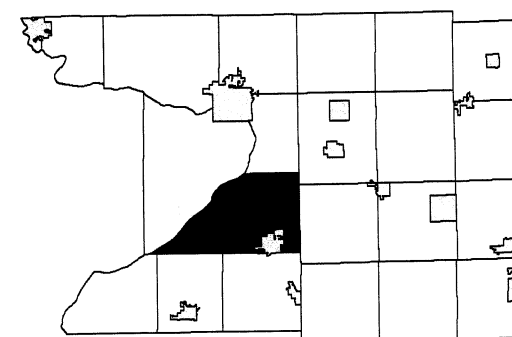
The diagram shows a triangular grid of 36 numbered cells. The cells are arranged in a triangular pattern with 8 rows. The top row has 1 cell, the second row has 2 cells, and so on, up to the 8th row which has 8 cells. The cells are numbered 1 through 36. The grid is divided into two sections: T11 R8 (left) and T11 R9 (right). The cells are numbered 1 through 36, with some cells containing a black square. The grid is labeled T11 R8 and T11 R9.



SECTION 32
T11N R9E

1 inch = 400 feet 1:4,800

SEE SECTION ²¹8 TOWN OF DEKORRA



January 28, 2010
Columbia County Land Information

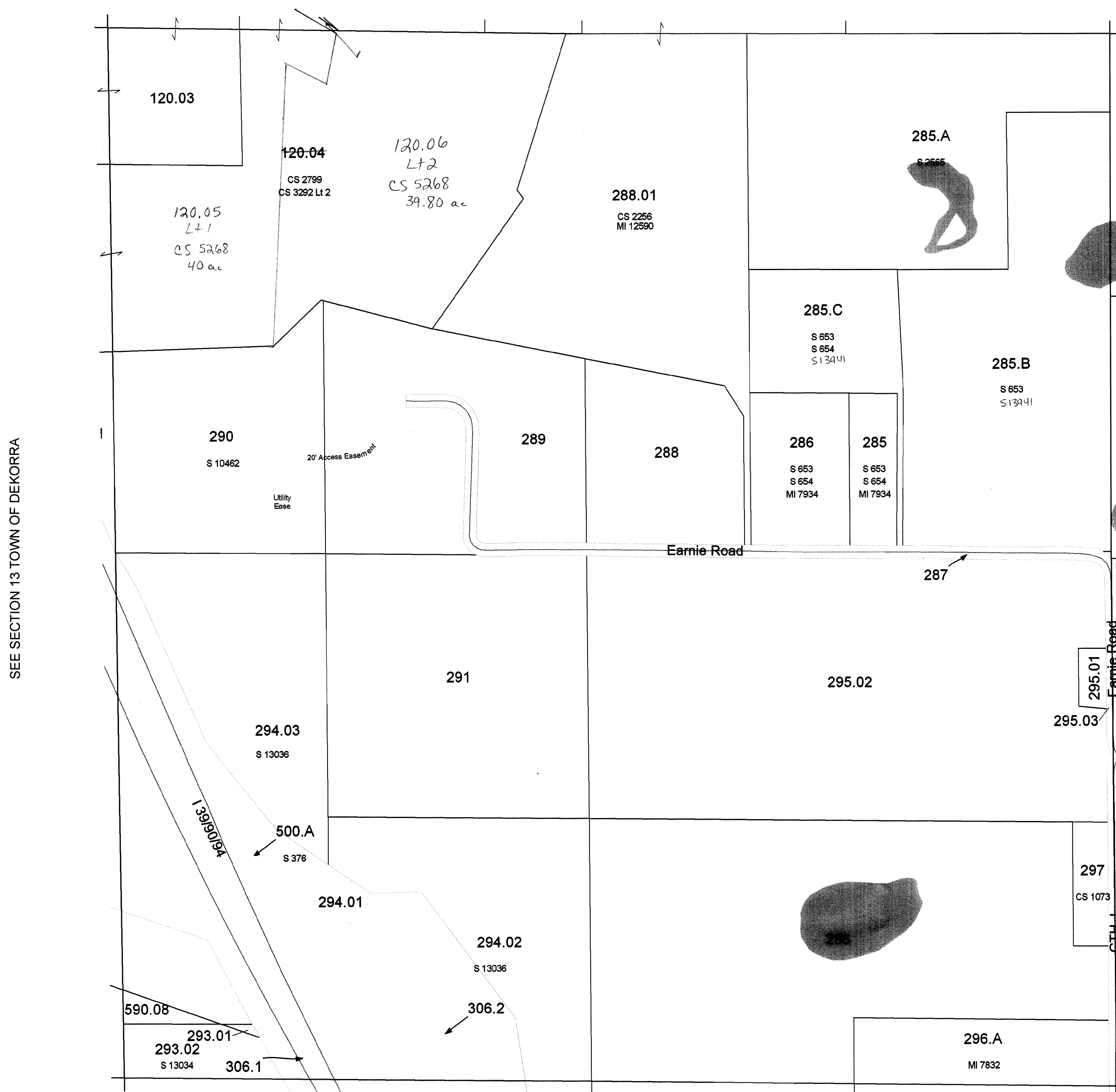
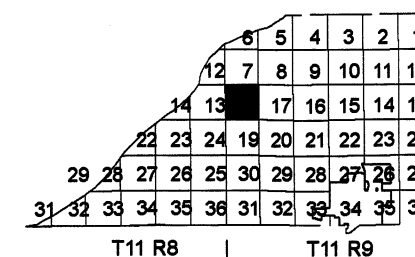
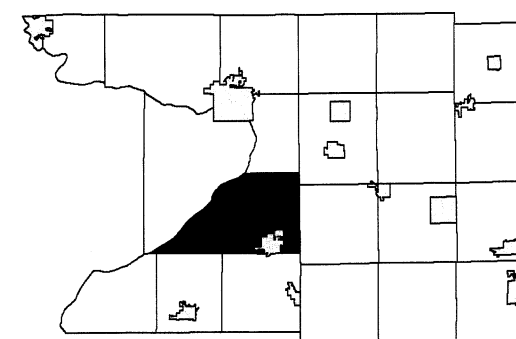
SEE SECTION 33 TOWN OF DEKORRA

Scanned
2012

SECTION 28
T11N R9E

1 inch = 400 feet 1:4,800

SEE SECTION ~~6~~ TOWN OF DEKORRA



SEE SECTION 06 - DETAILSECTION 05 TOWN OF DEKORATOWN OF DEKORRA

January 28, 2010
Columbia County Land Information

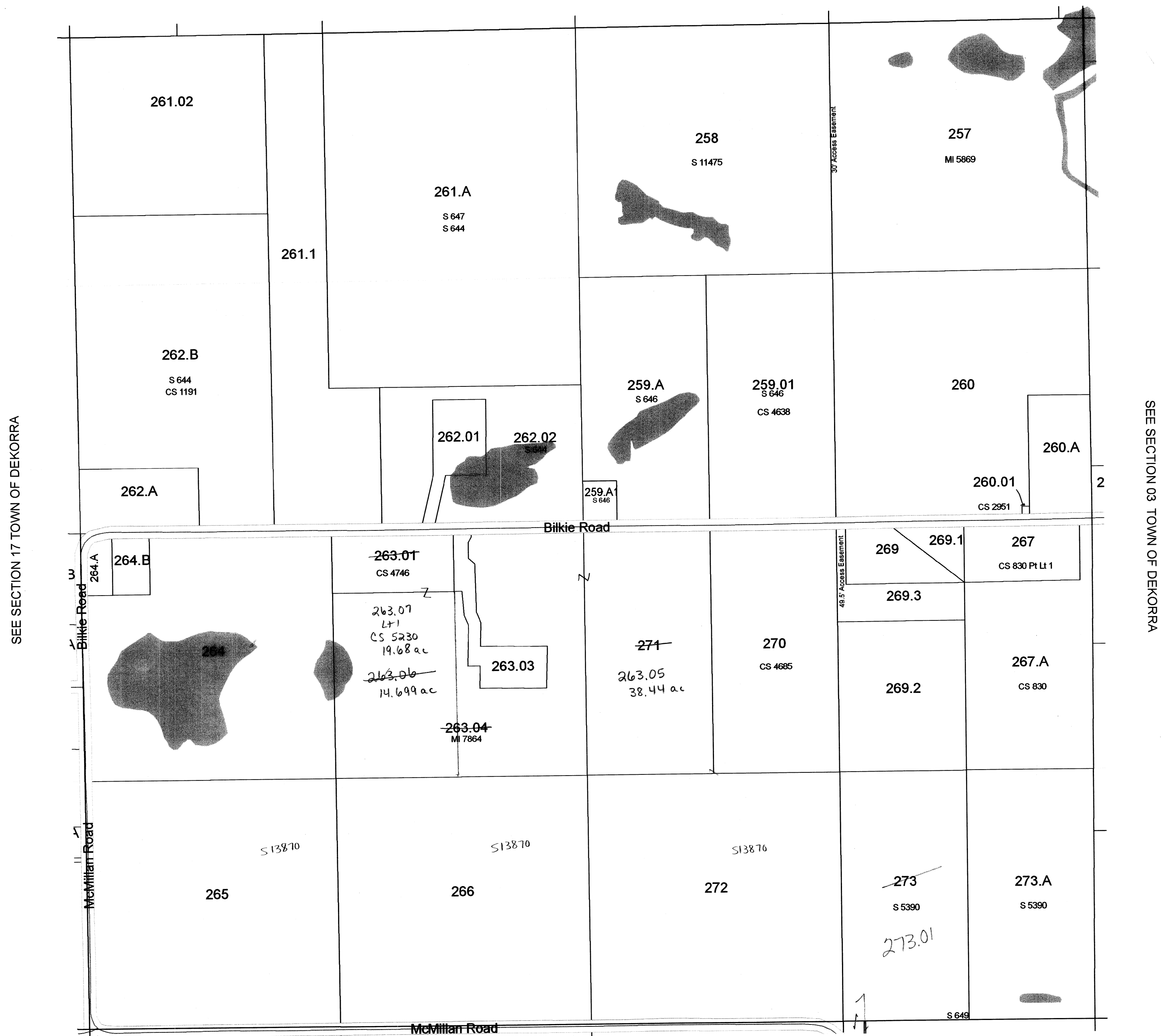
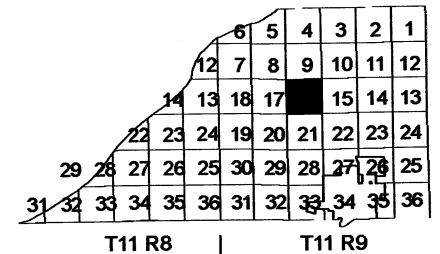
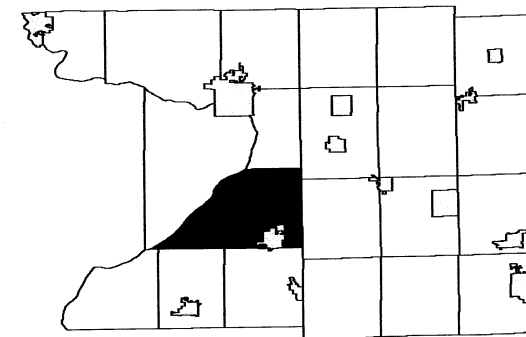
SEE SECTION 19 TOWN OF DEKORRA

Scanned
2012

SECTION 18
T11N R9E

1 inch = 400 feet 1:4,800

SEE SECTION 6 TOWN OF DEKORRA



January 28, 2010
Columbia County Land Information

SEE SECTION 21 TOWN OF DEKORRA

Scanned
2012

SECTION 16
T11N R9E

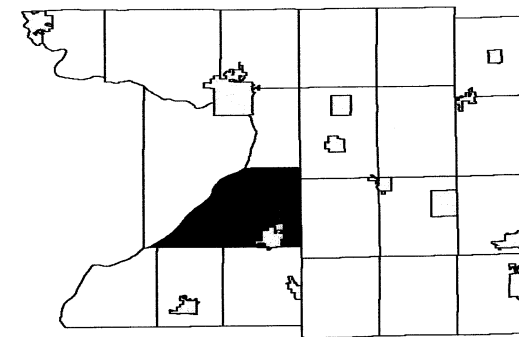
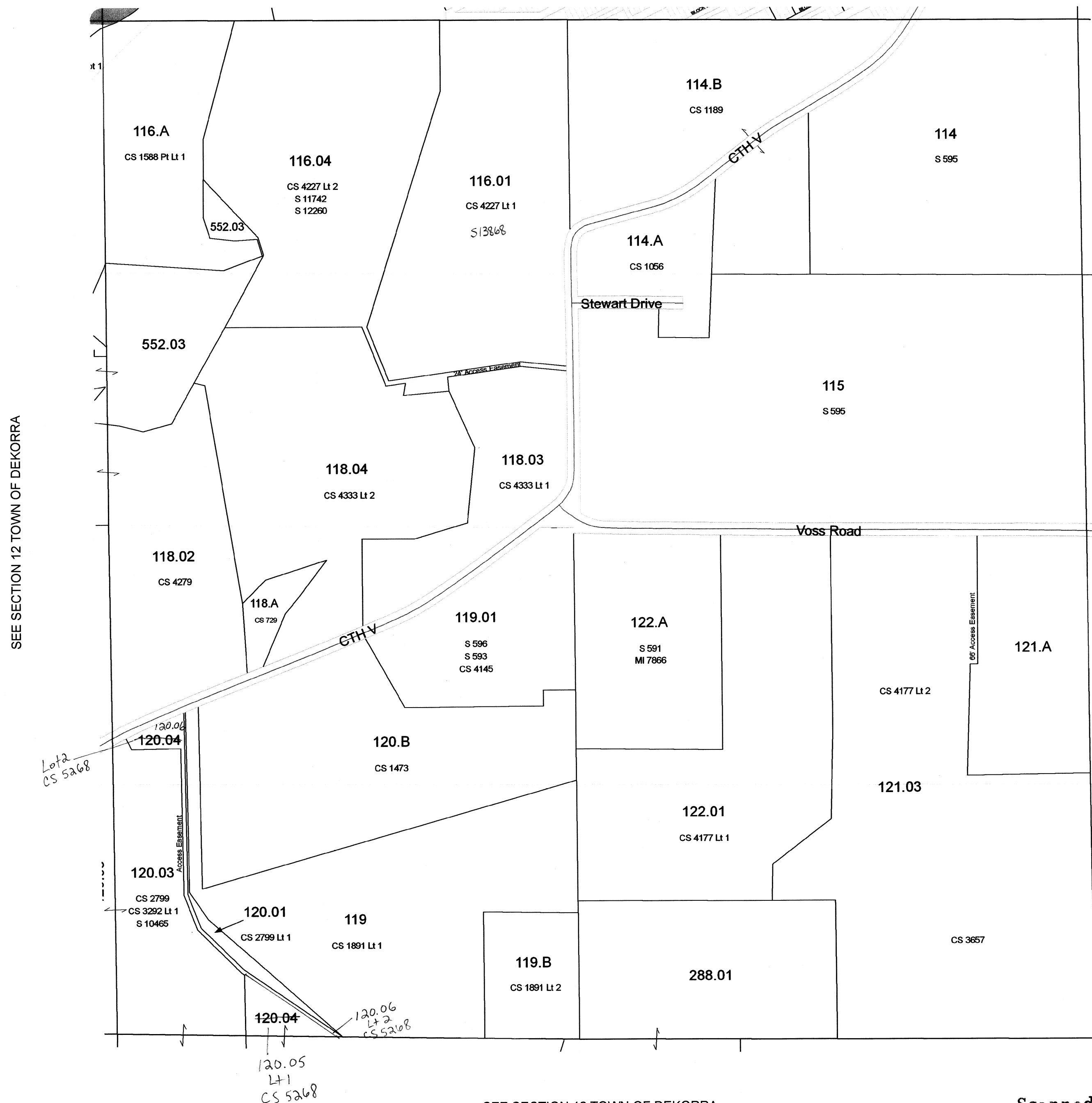
1 inch = 400 feet 1:4,800



Scanned
2022

1 inch = 400 feet 1:4,800

SEE SECTION 6 TOWN OF DEKORRA

[illegible]

SEE SECTION 06 - DETAILSECTION 05 TOWN OF DEKORATOWN OF DEKORRA

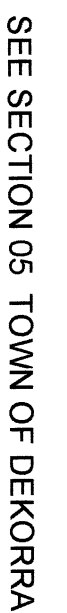
January 28, 2010
Columbia County Land Information

SEE SECTION 18 TOWN OF DEKORRA

Scanned
2012

SECTION 07
T11N R9E

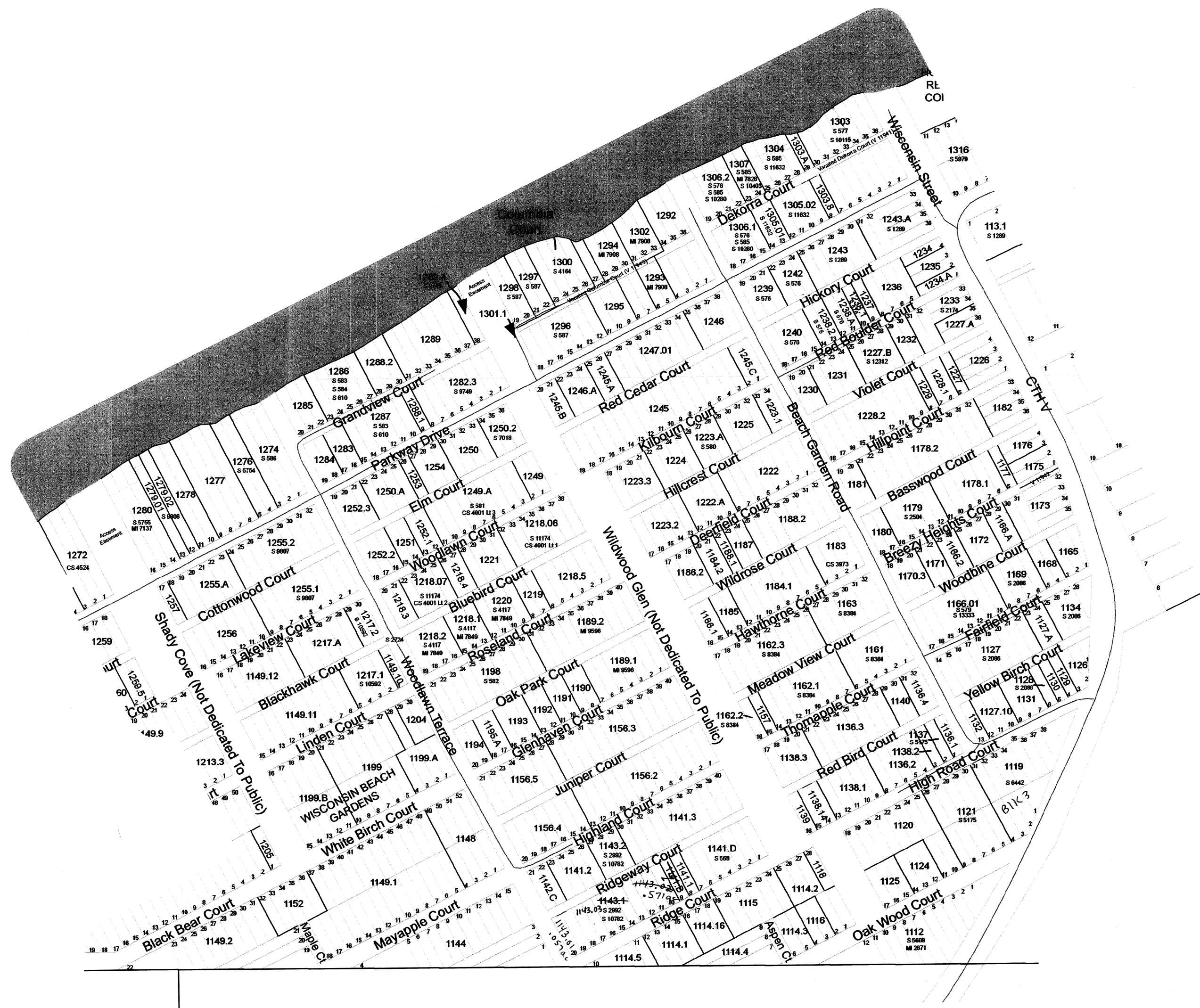
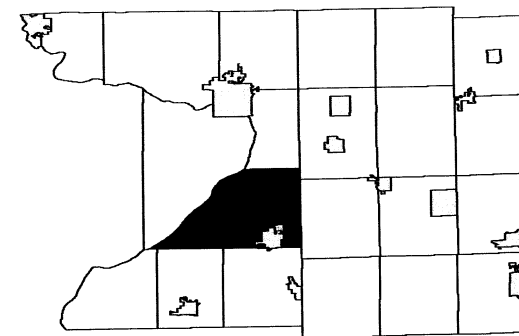
1 inch = 200 feet 1:2,400



SECTION 06 - DETAIL
T11N R9E

1 inch = 200 feet 1:2,400

SEE SECTION 6 TOWN OF DEKORRA



SEE SECTION 06 TOWN OF DEKORRA

SEE SECTION 07 TOWN OF DEKORRA

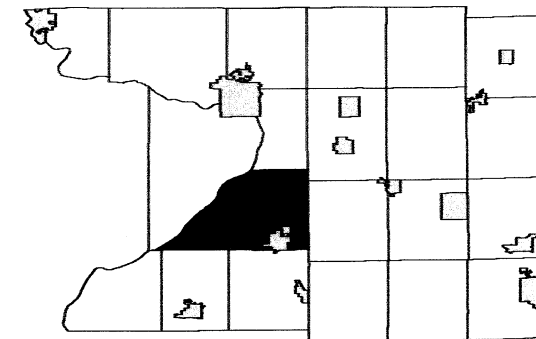
Scanned
2012

SECTION 06 - DETAIL
T11N R9E

TOWN OF DEKORRA

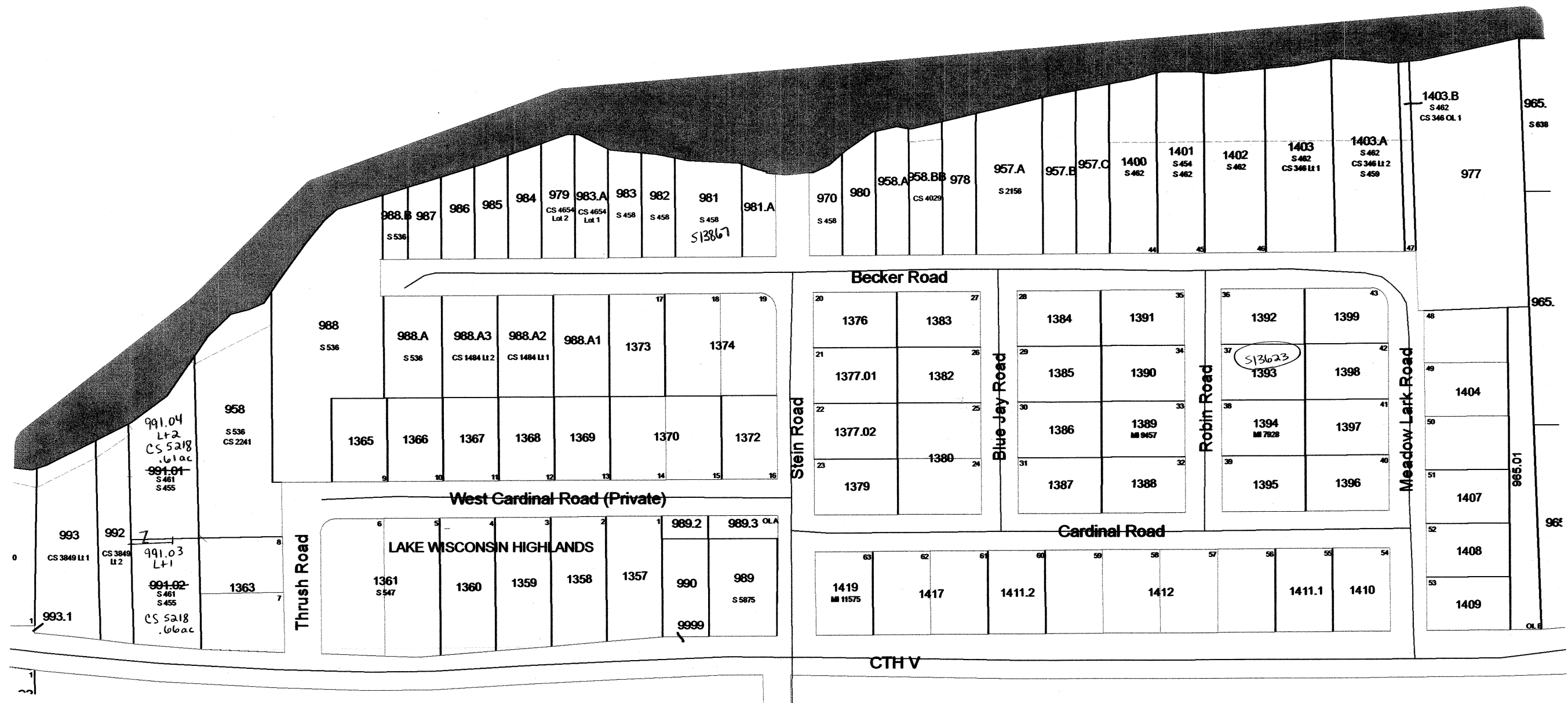
SECTION 34 T11N R8E

1 inch = 200 feet 1:2,400



6	5	4	3	2	1
12	7	8	9	10	11
13	18	17	16	15	14
22	23	24	19	20	21
22	23	24	19	20	21
29	28	27	26	25	30
29	28	27	26	25	30
31	32	33	35	36	31
31	32	33	35	36	31

SEE SECTION 34 TOWN OF DEKORRA

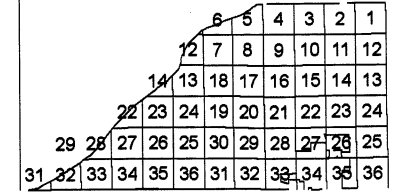


SEE SECTION 34 TOWN OF DEKORRA

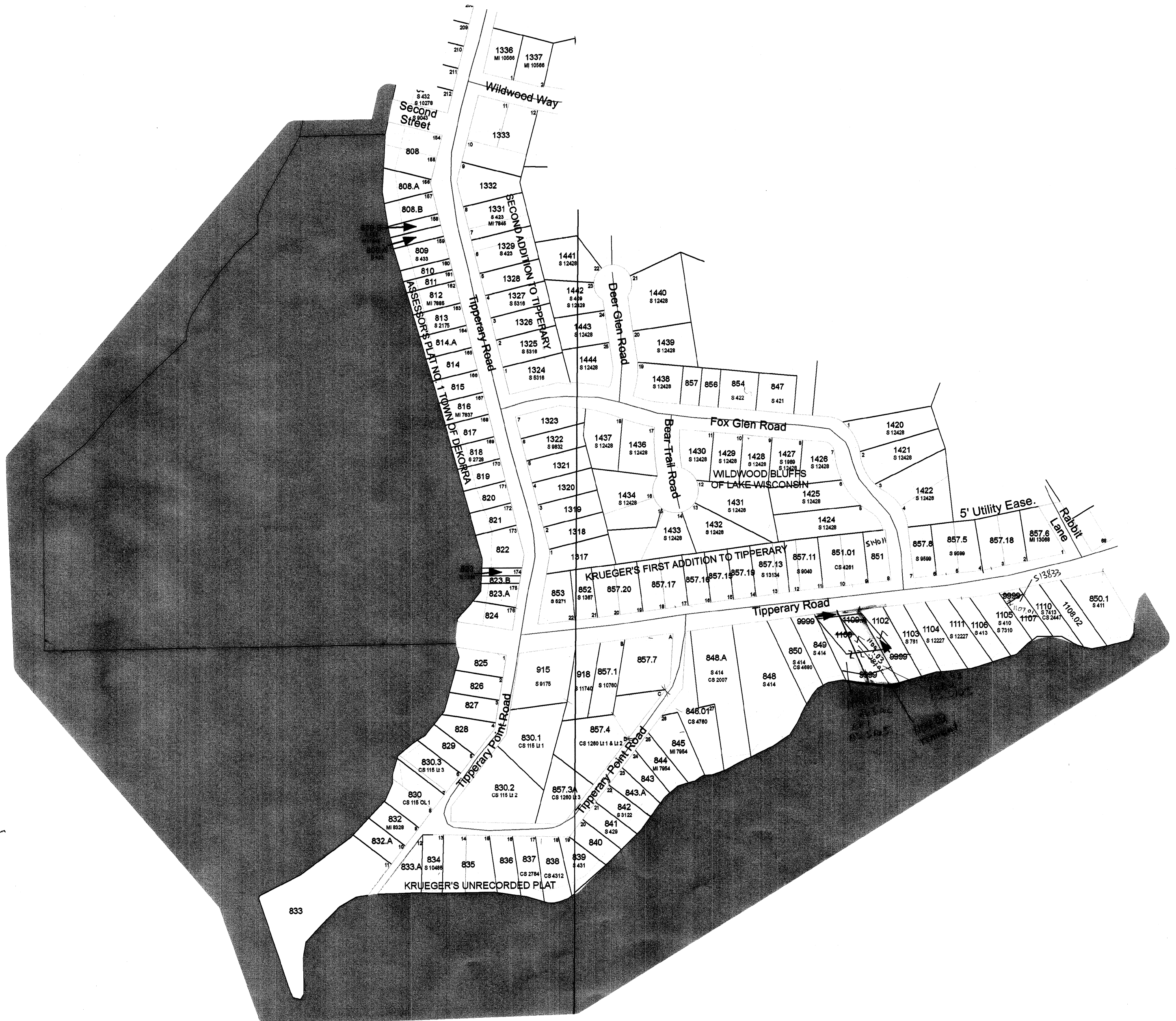
SEE SECTION 34 TOWN OF DEKORRA

Scanned
2012

1 inch = 200 feet 1:2,400



SEE SECTION 27 TOWN OF DEKORRA



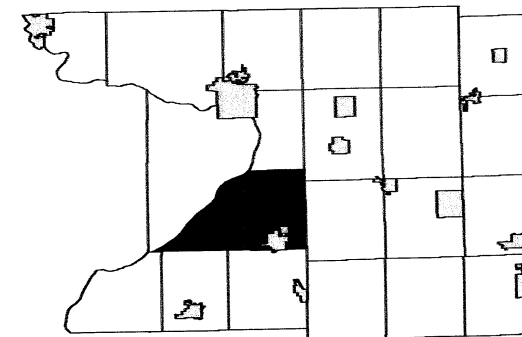
Scanned
2012

SECTIONS 27 & 28 - DETAIL B
T11N R8E

TOWN OF DEKORRA

SECTION 24 T11N R8E

1 inch = 400 feet 1:4,800



6	5	4	3	2	1
12	7	8	9	10	11
13	18	17	16	15	14
22	23	19	20	21	22
29	28	27	26	25	24
31	32	33	34	35	36

SEE SECTION 13 TOWN OF DEKORRA



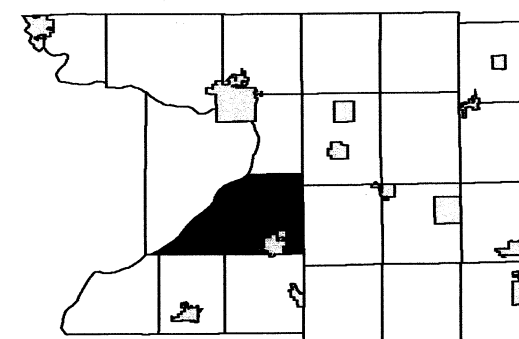
SEE SECTION 25 TOWN OF DEKORRA

Scanned
2012

TOWN OF DEKORRA

SECTION 22 T11N R8E

1 inch = 200 feet 1:2,400



1	2	3	4	5	6	7	8	9	10	11	12
13	14	15	16	17	18	19	20	21	22	23	24
25	26	27	28	29	30	31	32	33	34	35	36

SEE SECTION 22 TOWN OF DEKORRA



SEE SECTION 22 TOWN OF DEKORRA

SEE SECTION 27 TOWN OF DEKORRA

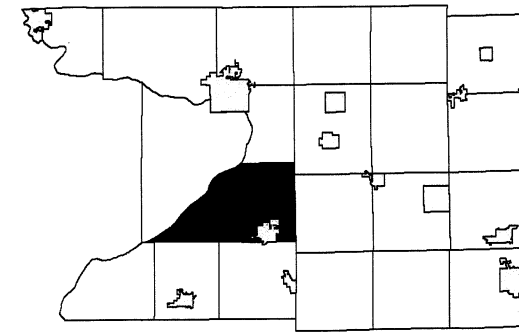
Scanned
2012

SECTION 22 - DETAIL
T11N R8E

TOWN OF DEKORRA

SECTION 22 T11N R8E

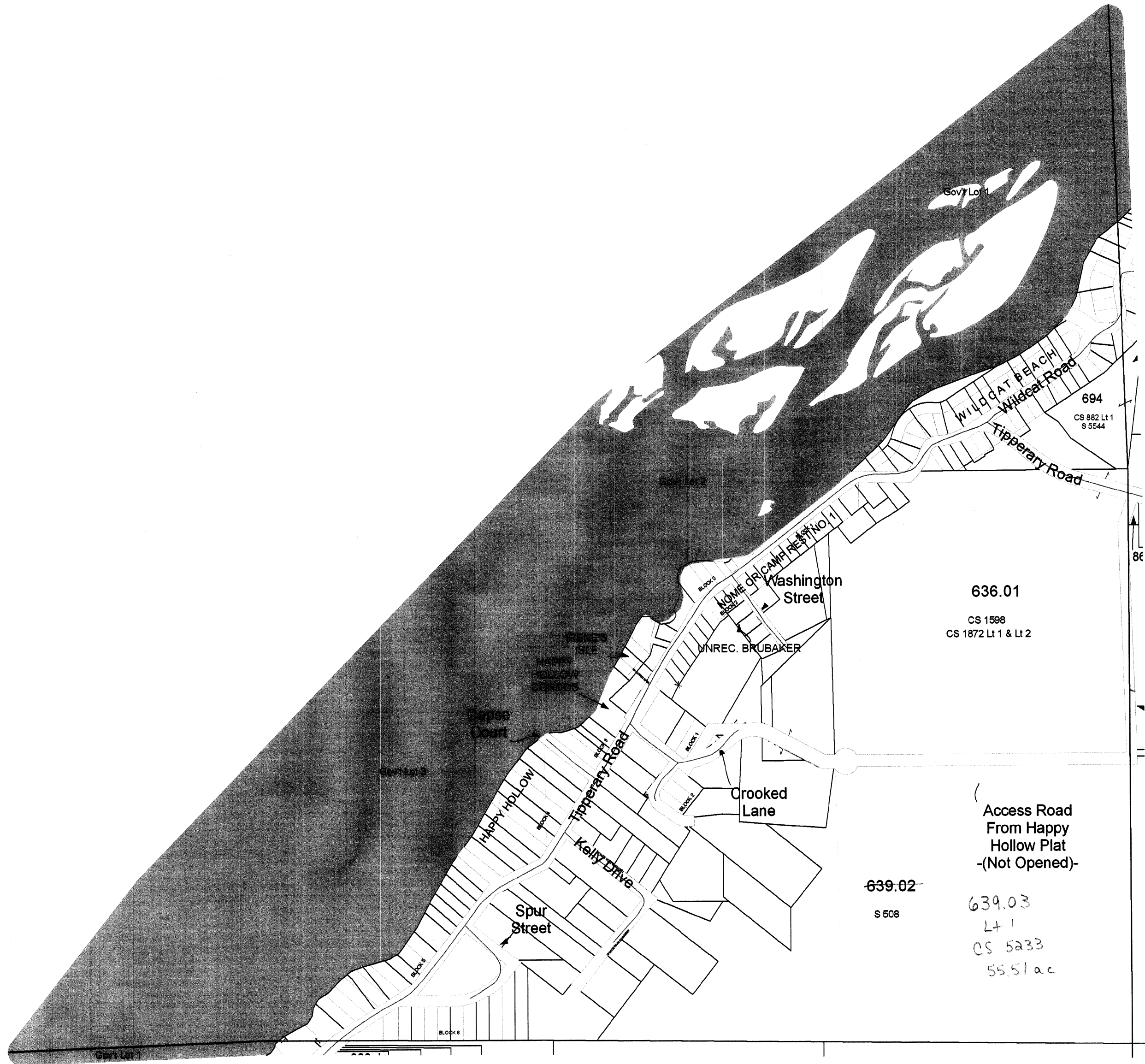
1 inch = 400 feet 1:4,800



6	5	4	3	2	1
12	7	8	9	10	11
14	13	18	17	16	15
20	23	24	19	20	21
22	23	24	19	20	21
29	28	27	26	25	30
31	32	33	34	35	36

SEE SECTION 22 TOWN OF CALEDONIA

SEE SECTION 22 TOWN OF CALEDONIA



SEE SECTION 23 TOWN OF DEKORRA

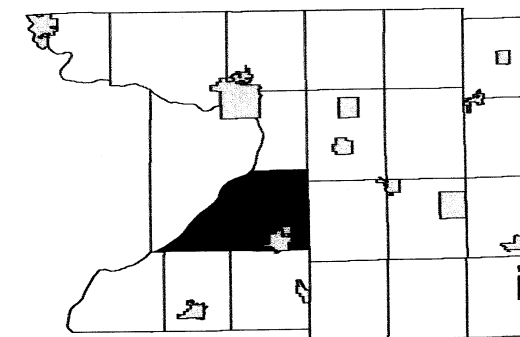
SEE SECTION 27 TOWN OF DEKORRA

Scanned
2012

TOWN OF DEKORRA

SECTION 13 T11N R8E

1 inch = 400 feet 1:4,800

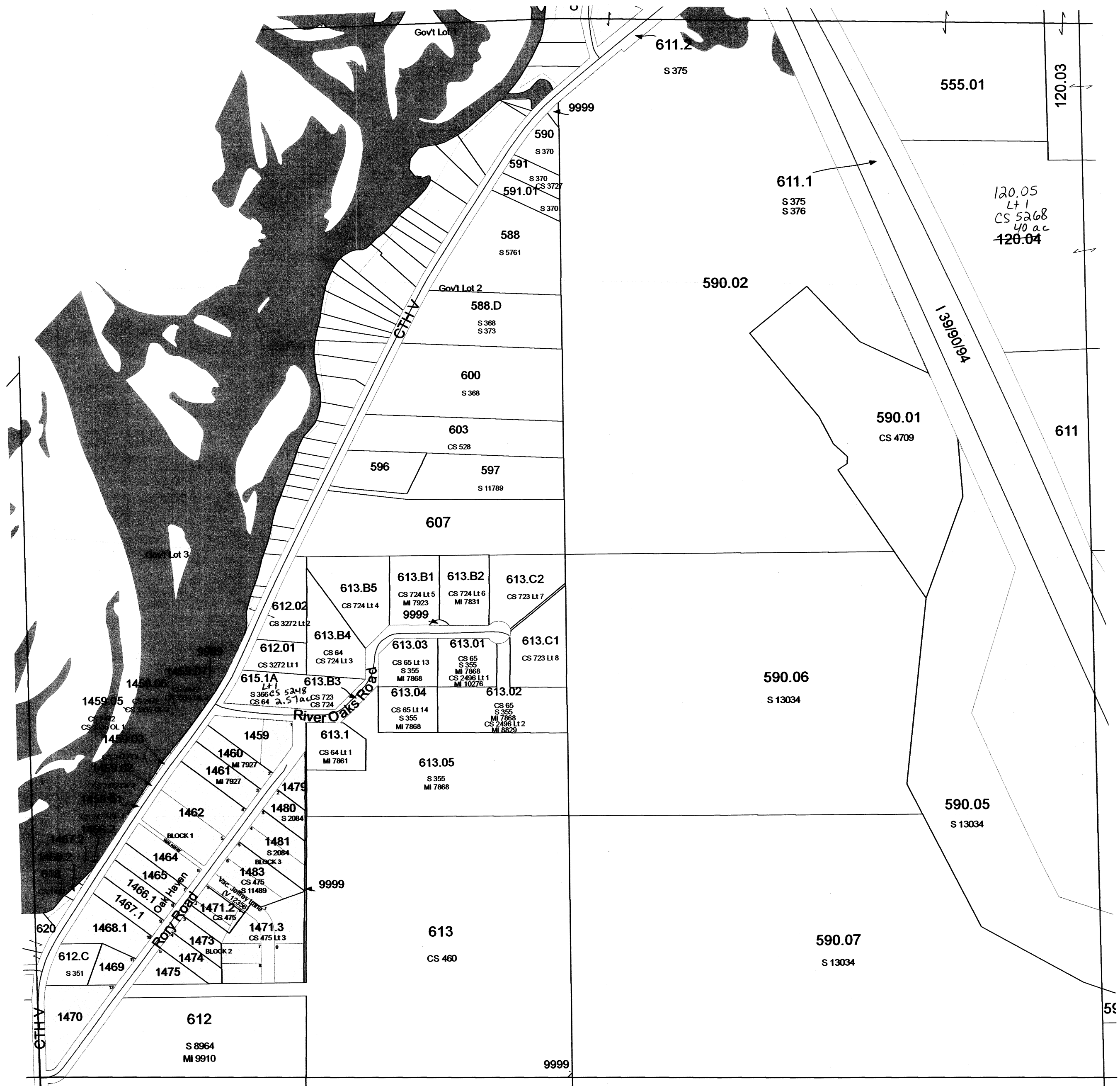


6	5	4	3	2	1
12	7	8	9	10	11
18	17	16	15	14	13
24	23	22	21	20	19
26	25	24	23	22	21
27	26	25	24	23	22
28	27	26	25	24	23
29	28	27	26	25	24
31	30	29	28	27	26
32	31	30	29	28	27
33	32	31	30	29	28
34	33	32	31	30	29
35	34	33	32	31	30
36	35	34	33	32	31

SEE SECTION 12 TOWN OF DEKORRA

SEE SECTION 14 TOWN OF DEKORRA

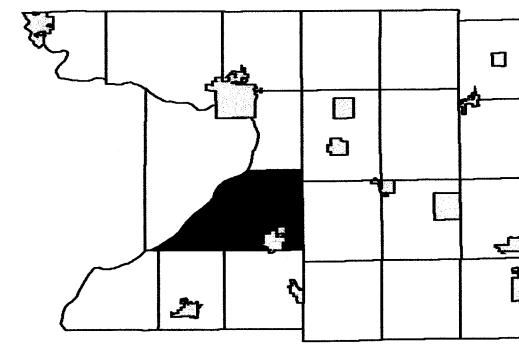
SEE SECTION 18 TOWN OF DEKORRA



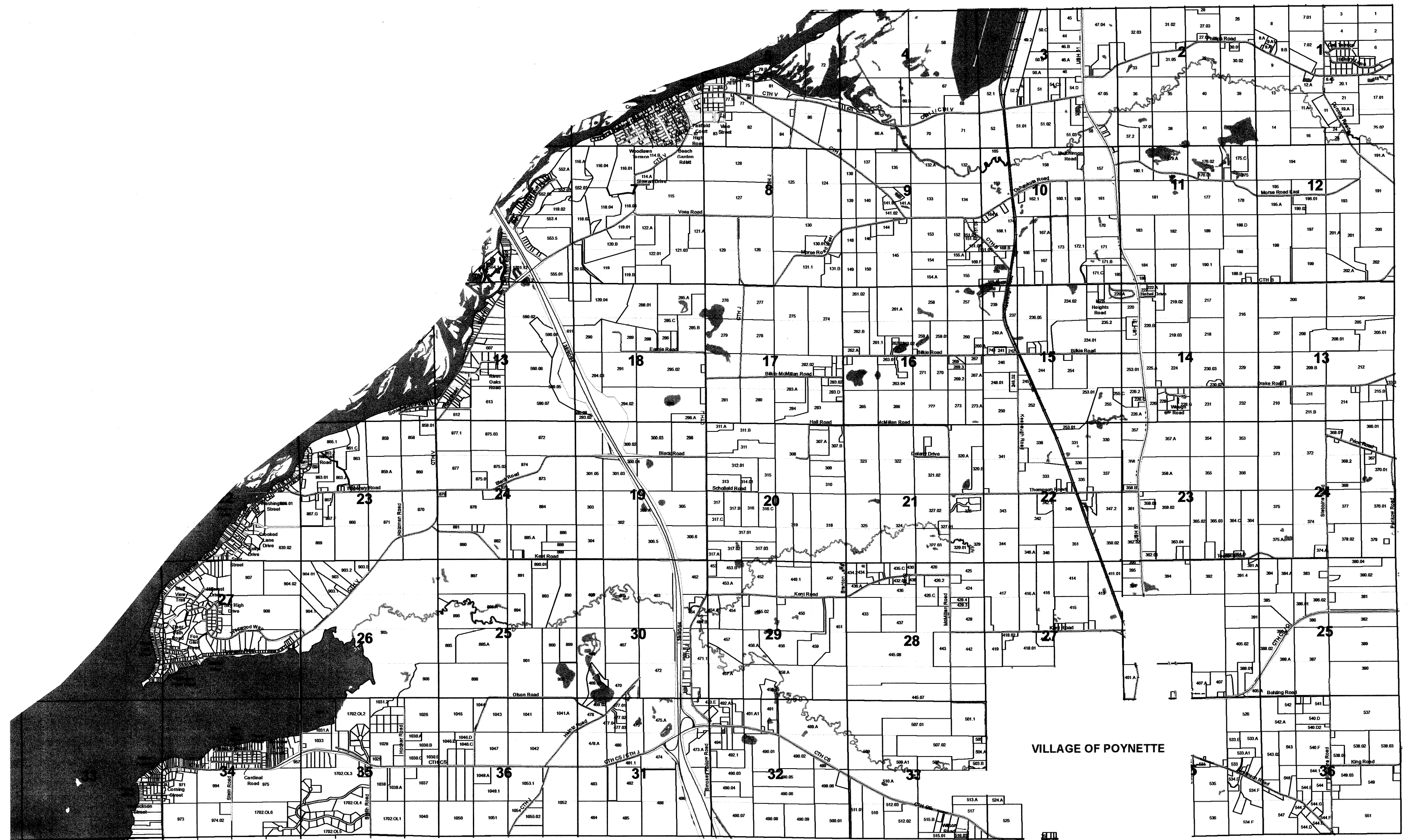
SEE SECTION 24 TOWN OF DEKORRA

TOWN OF DEKORRA

T11N R8E & T11N R9E



6	5	4	3	2	1
12	7	8	9	10	11
13	18	17	16	15	14
22	23	24	19	20	21
28	27	26	25	30	29
31	32	33	34	35	36

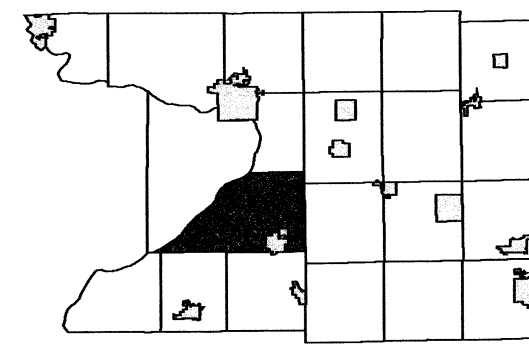


VILLAGE OF POYNETTE

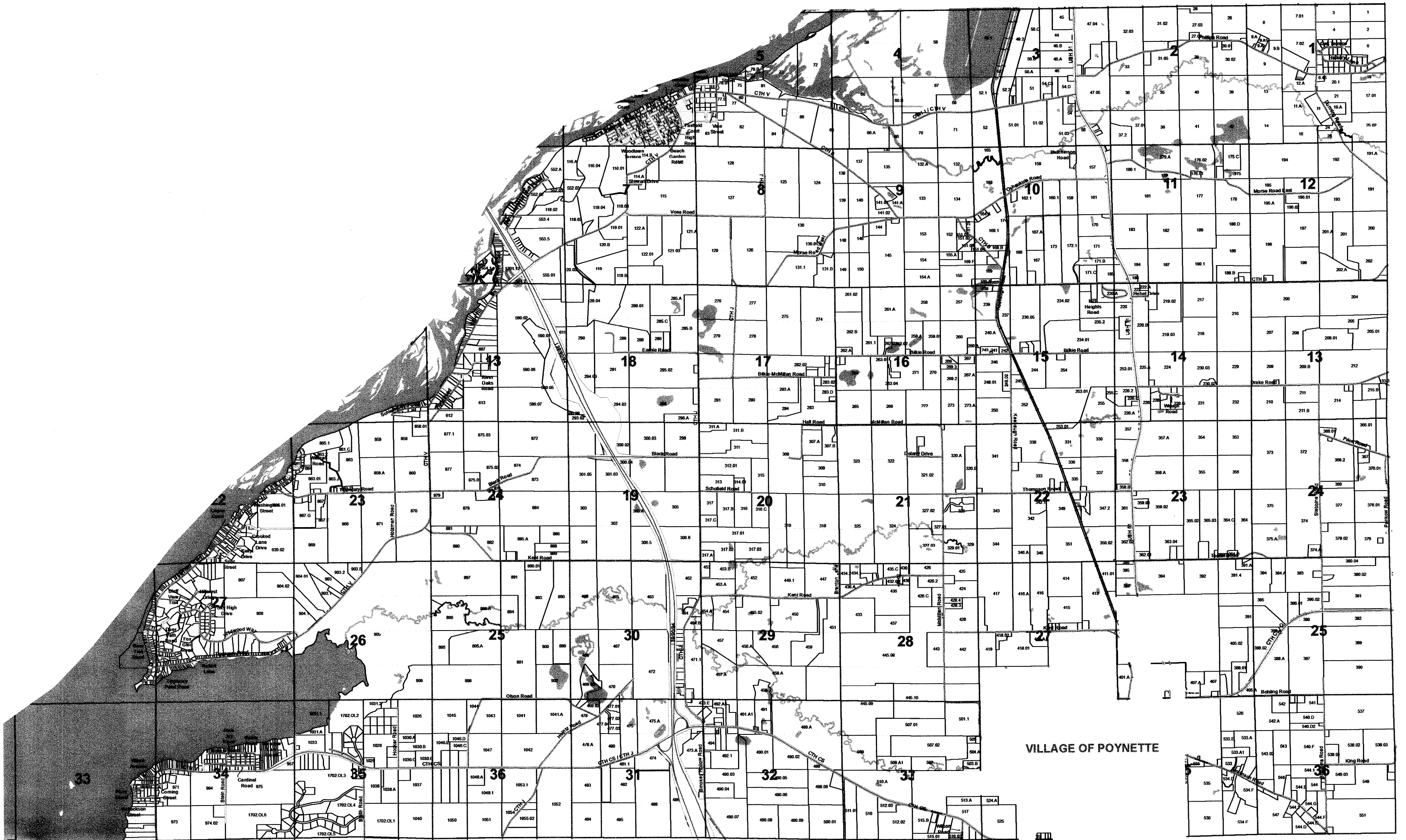
Scanned
2012

TOWN OF DEKORRA

T11N R8E & T11N R9E

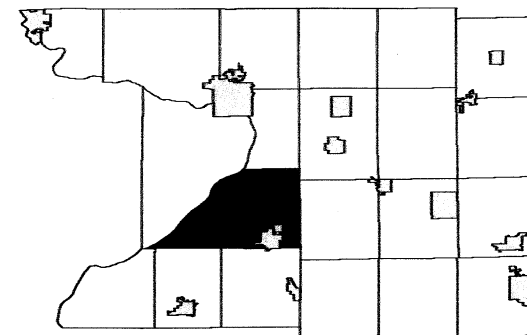


6	5	4	3	2	1
12	7	8	9	10	11
14	13	18	17	16	15
22	23	24	19	20	21
29	28	27	26	25	30
31	32	33	34	35	36

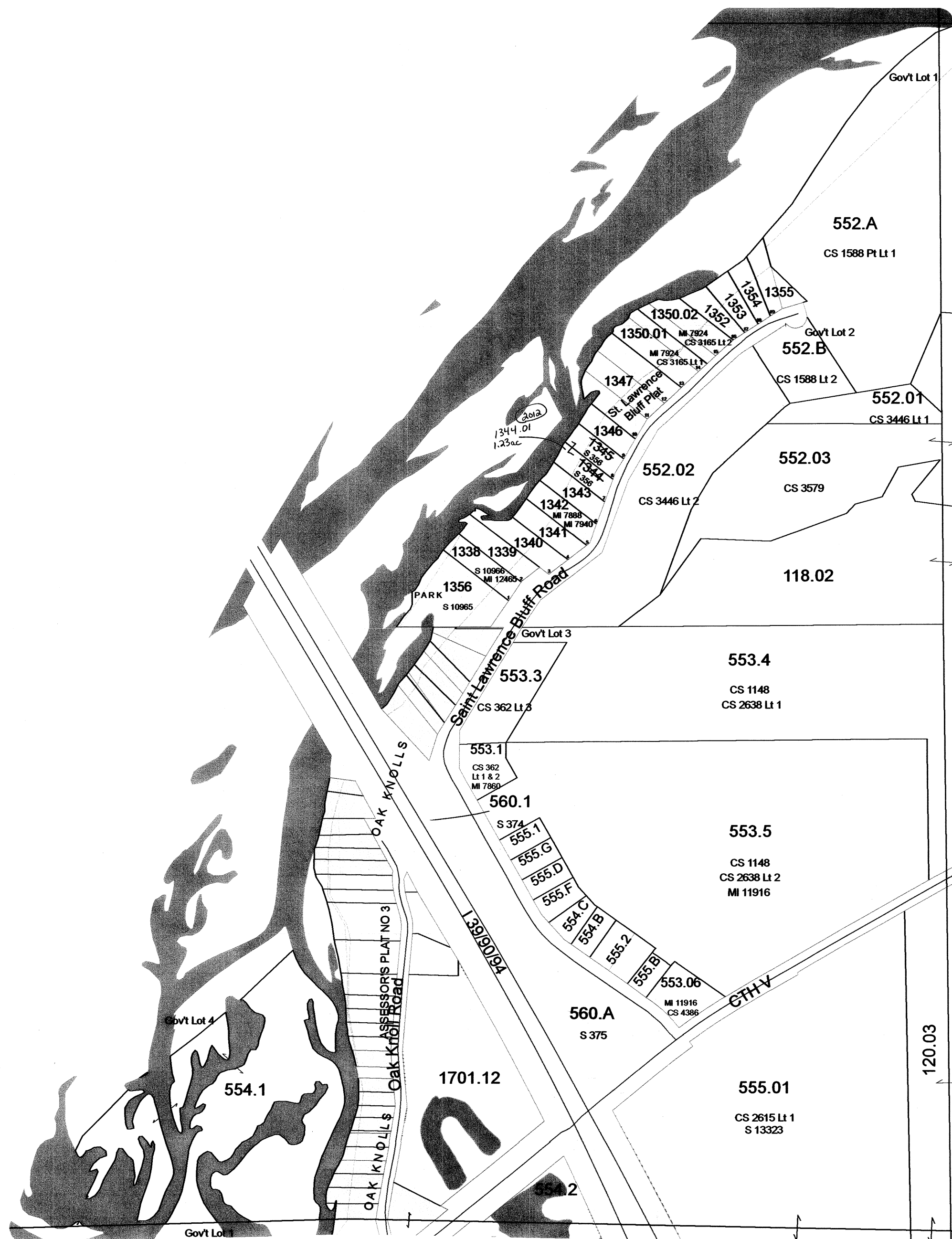


Scanned
2013

1 inch = 400 feet 1:4,800



SEE SECTION 01 TOWN OF CALEDONIA



SEE SECTION 07 TOWN OF DEKORRA

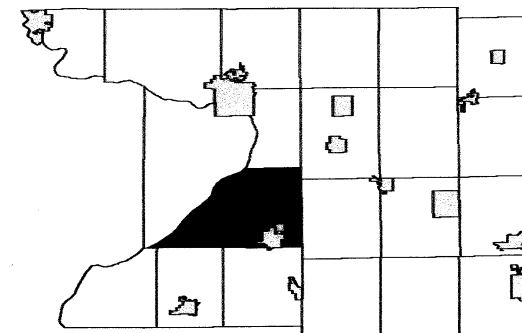
SEE SECTION 13 TOWN OF DEKORRA

January 29, 2009
Columbia County Land Information

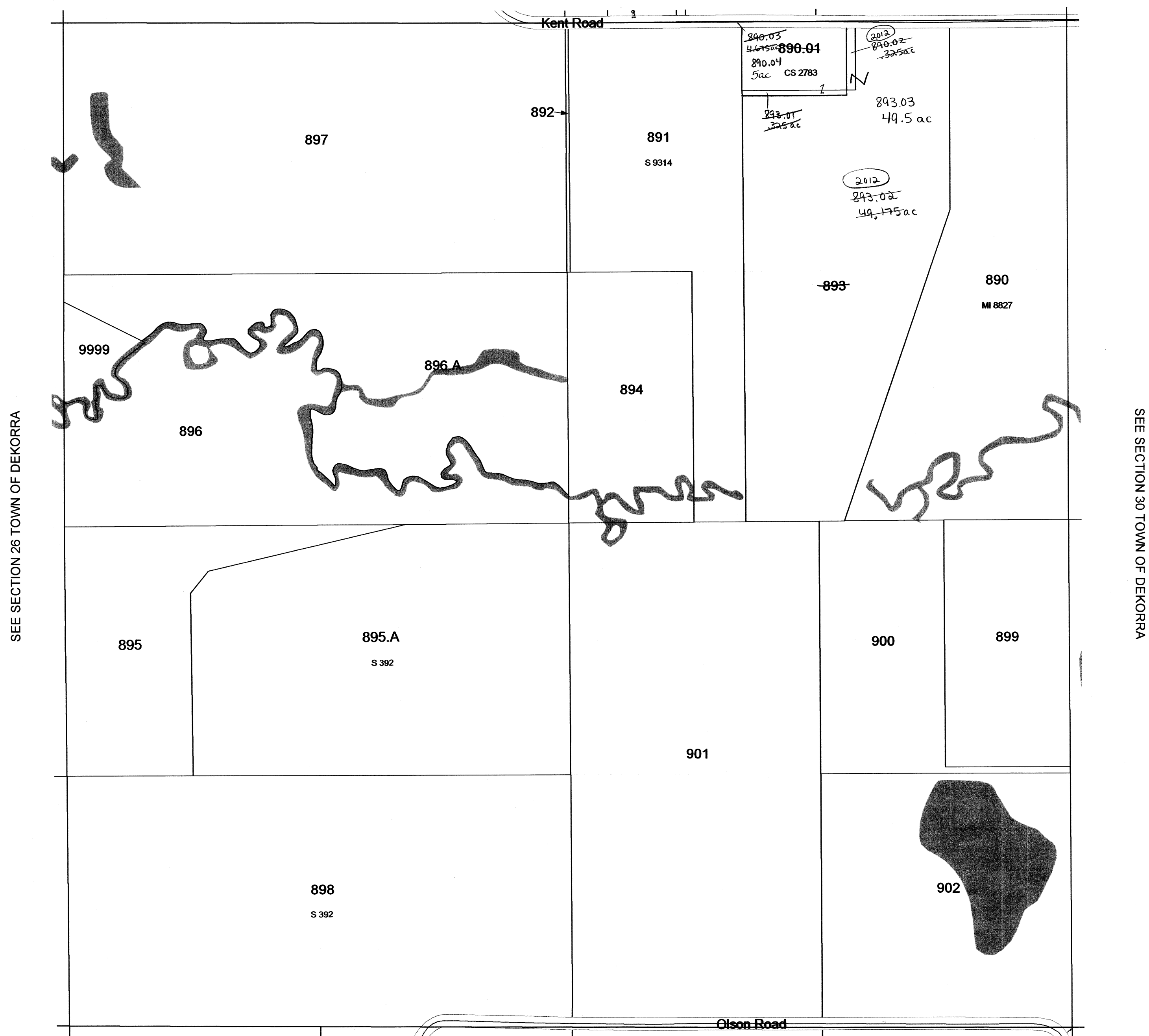
Scanned
2013

SECTION 12
T11N R8E

1 inch = 400 feet 1:4,800



SEE SECTION 24 TOWN OF DEKORRA

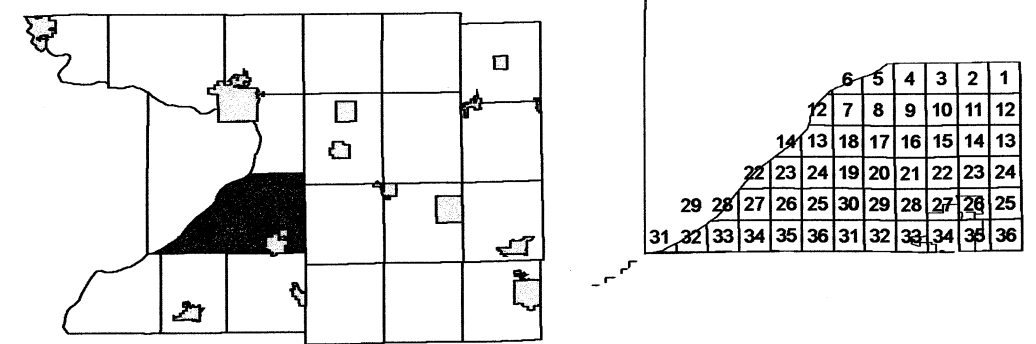


SEE SECTION 36 TOWN OF DEKORRA

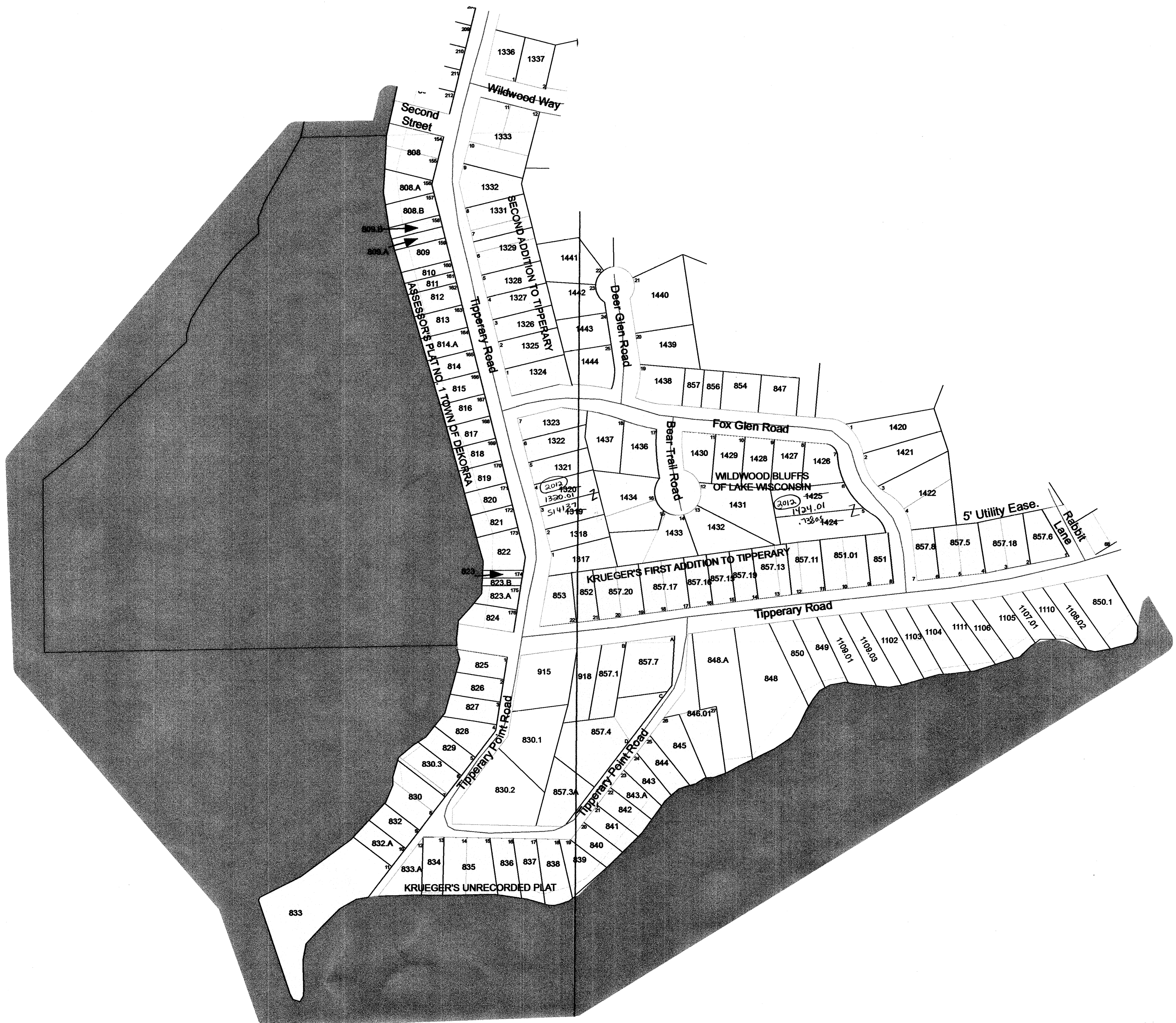
Scanned
2013

SECTION 25
T11N R8E

1 inch = 200 feet 1:2,400



SEE SECTION 28 TOWN OF DEKORRA



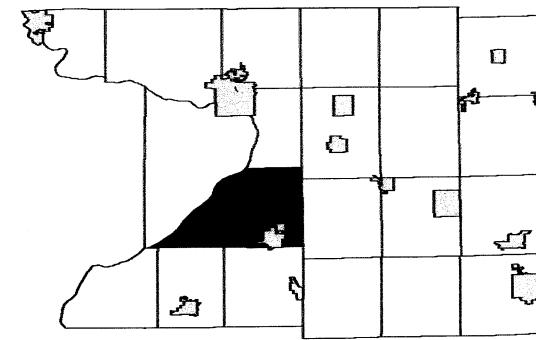
SEE SECTION 27 TOWN OF DEKORRA

SEE SECTIONS 27 & 28 TOWN OF DEKORRA

TOWN OF DEKORRA

SECTION 36 T11N R8E

1 inch = 400 feet 1:4,800

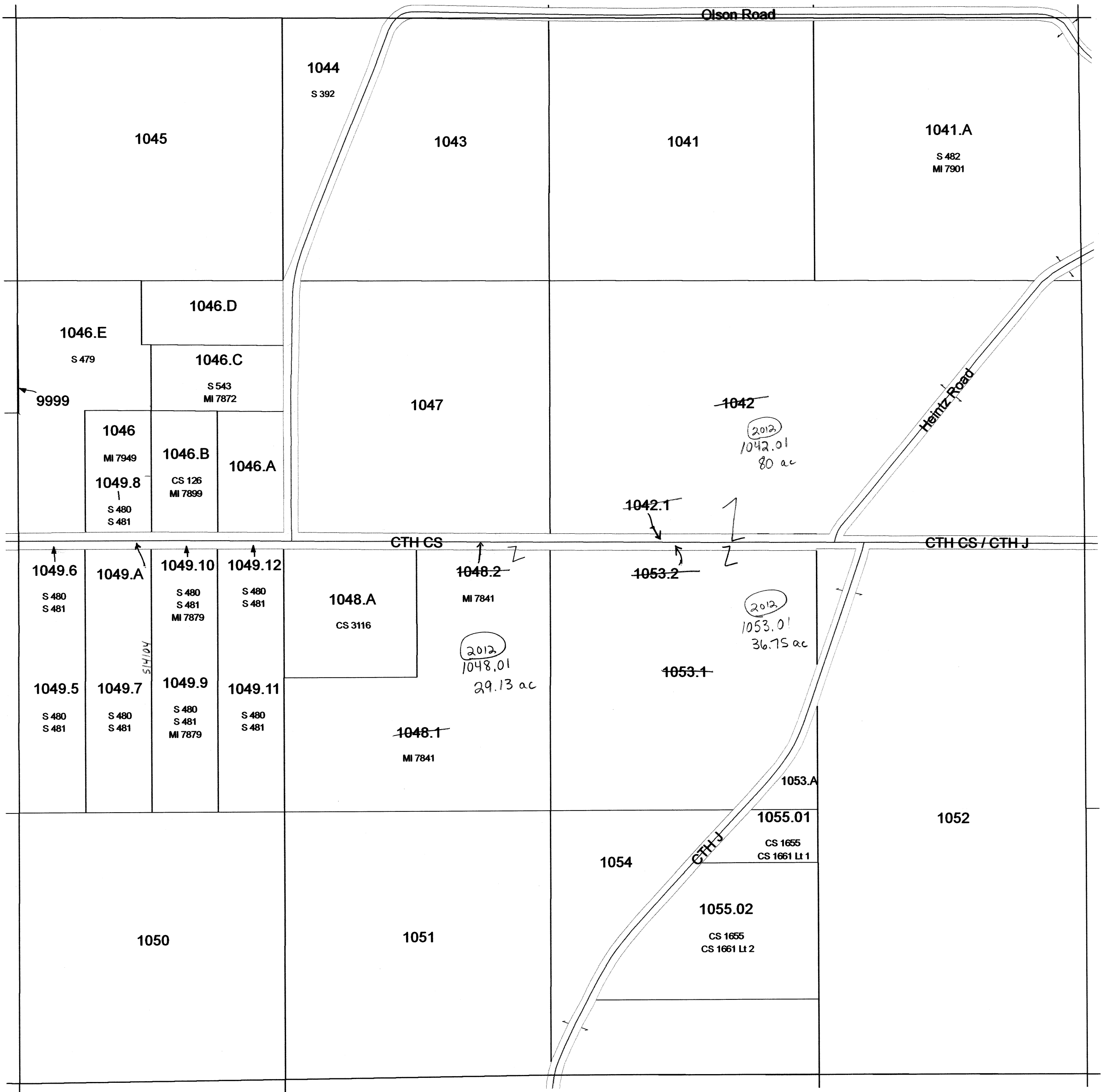


6	5	4	3	2	1
12	7	8	9	10	11
14	13	18	17	16	15
22	23	24	19	20	21
29	28	27	26	25	30
31	32	33	34	35	36

SEE SECTION 25 TOWN OF DEKORRA

SEE SECTION 35 TOWN OF DEKORRA

SEE SECTION 31 TOWN OF DEKORRA

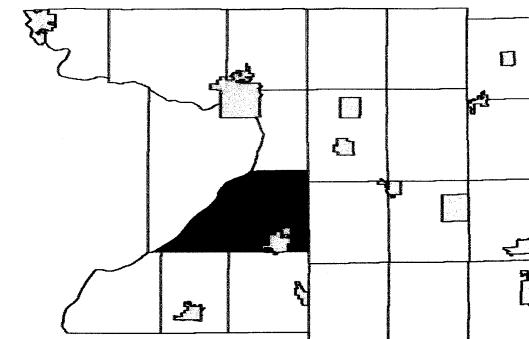


SEE SECTION 01 TOWN OF LODI

TOWN OF DEKORRA

SECTION 2 T11N R9E

1 inch = 400 feet 1:4,800

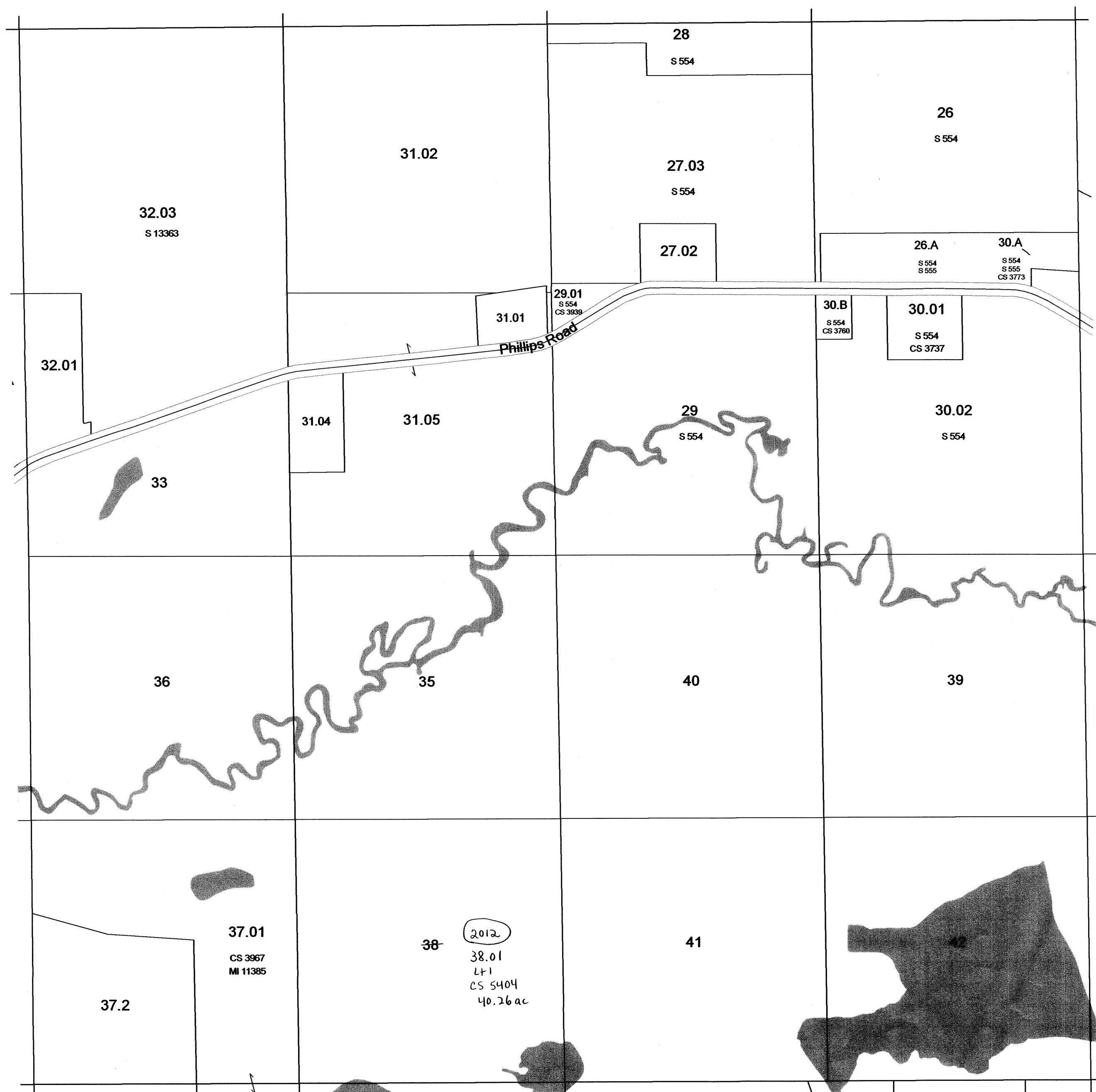


--	--	--	--	--	--	--	--	--	--	--	--	--	--	--	--	--	--	--	--	--	--	--	--	--	--	--	--	--	--	--	--	--	--	--	--	--	--	--	--	--	--	--	--	--	--	--	--	--	--	--	--	--	--	--	--	--	--	--	--	--	--	--	--	--	--	--	--	--	--	--	--	--	--	--	--	--	--	--	--	--	--	--	--	--	--	--	--	--	--	--	--	--	--	--	--	--	--	--	--	--	--	--	--	--	--	--	--	--	--	--	--	--	--	--	--	--	--	--	--	--	--	--	--	--	--	--	--	--	--	--	--	--	--	--	--	--	--	--	--	--	--	--	--	--	--	--	--	--	--	--	--	--	--	--	--	--	--	--	--	--	--	--	--	--	--	--	--	--	--	--	--	--	--	--	--	--	--	--	--	--	--	--	--	--	--	--	--	--	--	--	--	--	--	--	--	--	--	--	--	--	--	--	--	--	--	--	--	--	--	--	--	--	--	--	--	--	--	--	--	--	--	--	--	--	--	--	--	--	--	--	--	--	--	--	--	--	--	--	--	--	--	--	--	--	--	--	--	--	--	--	--	--	--	--	--	--	--	--	--	--	--	--	--	--	--	--	--	--	--	--	--	--	--	--	--	--	--	--	--	--	--	--	--	--	--	--	--	--	--	--	--	--	--	--	--	--	--	--	--	--	--	--	--	--	--	--	--	--	--	--	--	--	--	--	--	--	--	--	--	--	--	--	--	--	--	--	--	--	--	--	--	--	--	--	--	--	--	--	--	--	--	--	--	--	--	--	--	--	--	--	--	--	--	--	--	--	--	--	--	--	--	--	--	--	--	--	--	--	--	--	--	--	--	--	--	--	--	--	--	--	--	--	--	--	--	--	--	--	--	--	--	--	--	--	--	--	--	--	--	--	--	--	--	--	--	--	--	--	--	--	--	--	--	--	--	--	--	--	--	--	--	--	--	--	--	--	--	--	--	--	--	--	--	--	--	--	--	--	--	--	--	--	--	--	--	--	--	--	--	--	--	--	--	--	--	--	--	--	--	--	--	--	--	--	--	--	--	--	--	--	--	--	--	--	--	--	--	--	--	--	--	--	--	--	--	--	--	--	--	--	--	--	--	--	--	--	--	--	--	--	--	--	--	--	--	--	--	--	--	--	--	--	--	--	--	--	--	--	--	--	--	--	--	--	--	--	--	--	--	--	--	--	--	--	--	--	--	--	--	--	--	--	--	--	--	--	--	--	--	--	--	--	--	--	--	--	--	--	--	--	--	--	--	--	--	--	--	--	--	--	--	--	--	--	--	--	--	--	--	--	--	--	--	--	--	--	--	--	--	--	--	--	--	--	--	--	--	--	--	--	--	--	--	--	--	--	--	--	--	--	--	--	--	--	--	--	--	--	--	--	--	--	--	--	--	--	--	--	--	--	--	--	--	--	--	--	--	--	--	--	--	--	--	--	--	--	--	--	--	--	--	--	--	--	--	--	--	--	--	--	--	--	--	--	--	--	--	--	--	--	--	--	--	--	--	--	--	--	--	--	--	--	--	--	--	--	--	--	--	--	--	--	--	--	--	--	--	--	--	--	--	--	--	--	--	--	--	--	--	--	--	--	--	--	--	--	--	--	--	--	--	--	--	--	--	--	--	--	--	--	--	--	--	--	--	--	--	--	--	--	--	--	--	--	--	--	--	--	--	--	--	--	--	--	--	--	--	--	--	--	--	--	--	--	--	--	--	--	--	--	--	--	--	--	--	--	--	--	--	--	--	--	--	--	--	--	--	--	--	--	--	--	--	--	--	--	--	--	--	--	--	--	--	--	--	--	--	--	--	--	--	--	--	--	--	--	--	--	--	--	--	--	--	--	--	--	--	--	--	--	--	--	--	--	--	--	--	--	--	--	--	--	--	--	--	--	--	--	--	--	--	--	--	--	--	--	--	--	--	--	--	--	--	--	--	--	--	--	--	--	--	--	--	--	--	--	--	--	--	--	--	--	--	--	--	--	--	--	--	--	--	--	--	--	--	--	--	--	--	--	--	--	--	--	--	--	--	--	--	--	--	--	--	--	--	--	--	--	--	--	--	--	--	--	--	--	--	--	--	--	--	--	--	--	--	--	--	--	--	--	--	--	--	--	--	--	--	--	--	--	--	--	--	--	--	--	--	--	--	--	--	--	--	--	--	--	--	--	--	--	--	--	--	--	--	--	--	--	--	--	--	--	--	--	--	--	--	--	--	--	--	--	--	--	--	--	--	--	--	--	--	--	--	--	--	--	--	--	--	--	--	--	--	--	--	--	--	--	--	--	--	--	--	--	--	--	--	--	--	--	--	--	--	--	--	--	--	--	--	--	--	--	--	--	--	--	--	--	--	--	--	--	--	--	--	--	--	--	--	--	--	--	--	--	--	--	--	--	--	--	--	--	--	--	--	--	--	--	--	--	--	--	--	--	--	--	--	--	--	--	--	--	--	--	--	--	--	--	--	--	--	--	--	--	--	--	--	--	--	--	--	--	--	--	--	--	--	--	--	--	--	--	--	--	--	--	--	--	--	--	--	--	--	--	--	--	--	--	--	--	--	--	--	--	--	--	--	--	--	--	--	--	--	--	--	--	--	--	--	--	--	--	--	--	--	--	--	--	--	--	--	--	--	--	--	--	--	--	--	--	--	--	--	--	--	--	--	--	--	--	--	--	--	--	--	--	--	--	--	--	--	--	--	--	--	--	--	--	--	--	--	--	--	--	--	--	--	--	--	--	--	--	--	--	--	--	--	--	--	--	--	--	--	--	--	--	--	--	--	--	--	--	--	--	--	--	--	--	--	--	--	--	--	--	--	--	--	--	--	--	--	--	--	--	--	--	--	--	--	--	--	--	--	--	--	--	--	--	--	--	--	--	--	--	--	--	--	--	--	--	--	--	--	--	--	--	--	--	--	--	--	--	--	--	--	--	--	--	--	--	--	--	--	--	--	--	--	--	--	--	--	--	--	--	--	--	--	--	--	--	--	--	--	--	--	--	--	--	--	--	--	--	--	--	--	--	--	--	--	--	--	--	--	--	--	--	--	--	--	--	--	--	--	--	--	--	--	--	--	--	--	--	--	--	--	--	--	--	--	--	--	--	--	--	--	--	--	--	--	--	--	--	--	--	--	--	--	--	--	--	--	--	--	--	--	--	--	--	--	--	--	--	--	--	--	--	--	--	--	--	--	--	--	--	--	--	--	--	--	--	--	--	--	--	--	--	--

SEE SECTION 6 TOWN OF DEKORRA

SEE SECTION 03 TOWN OF DEKORRA

SEE SECTION 01 TOWN OF DEKORRA

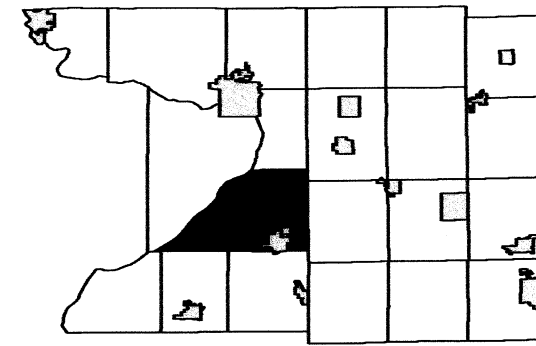


SEE SECTION 11 TOWN OF DEKORRA

TOWN OF DEKORRA

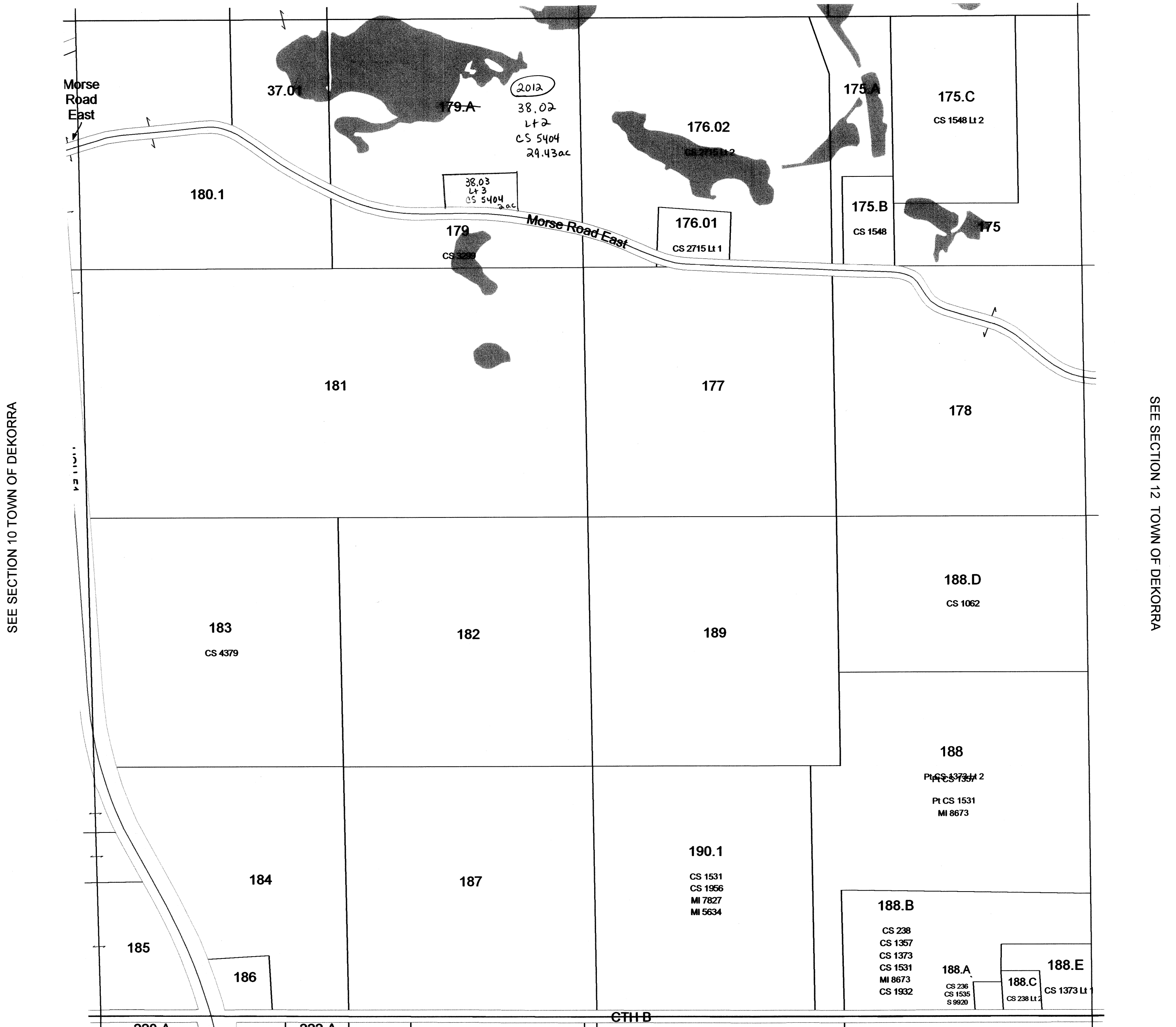
SECTION 11 T11N R9E

1 inch = 400 feet 1:4,800



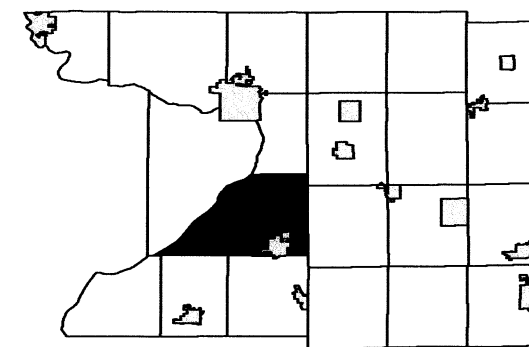
T11 R8 | T11 R9

SEE SECTION 6 TOWN OF DEKORRA



SEE SECTION 14 TOWN OF DEKORRA

1 inch = 400 feet 1:4,800



SEE SECTION 6 TOWN OF DEKORRA



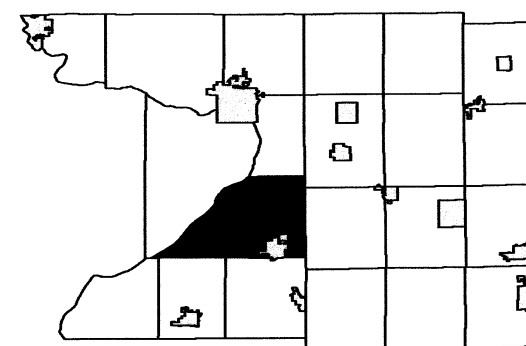
SEE SECTION 27 TOWN OF DEKORRA

February 22, 2011
Columbia County Land Information

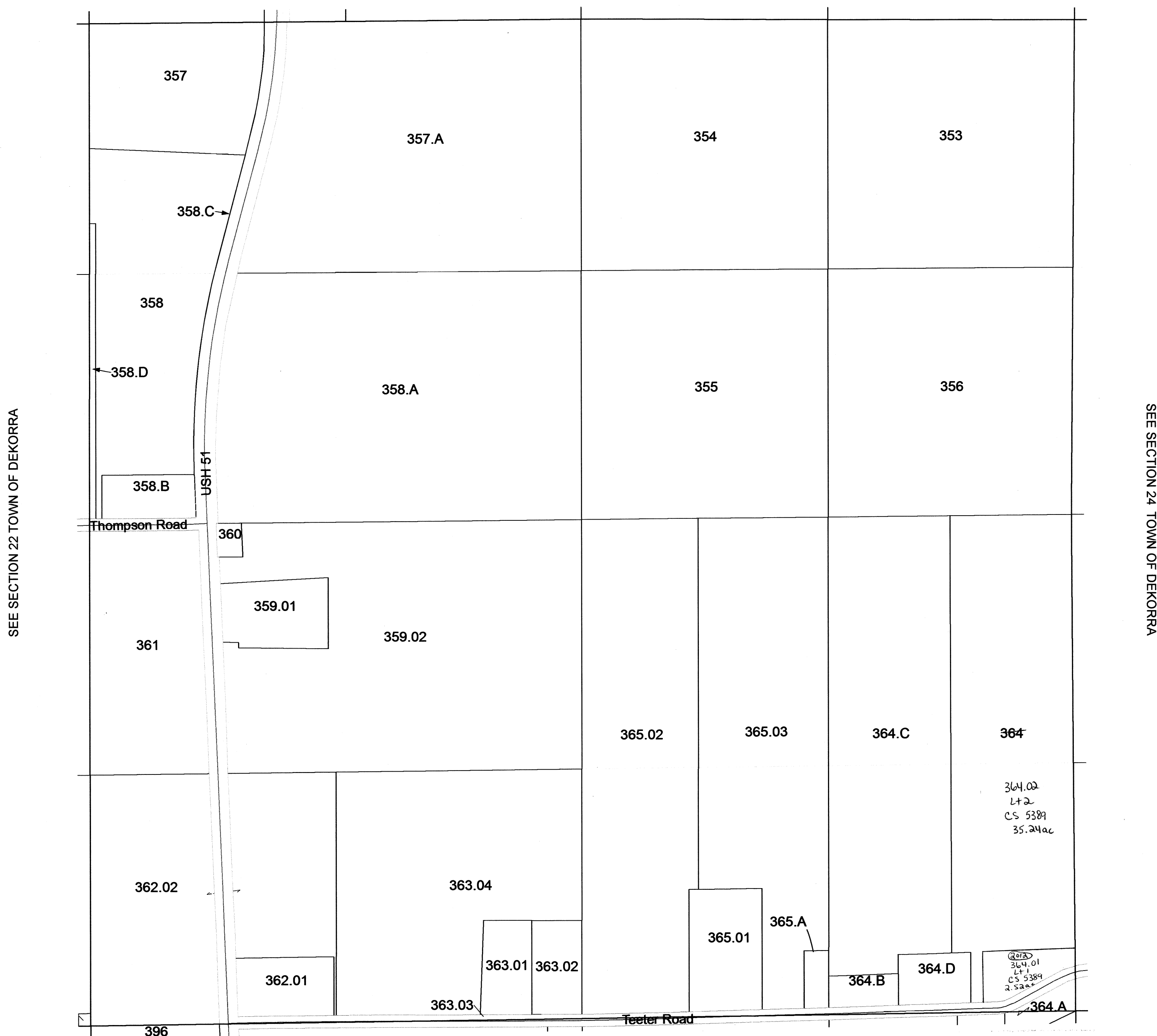
Scanned
2013

SECTION 22
T11N R9E

1 inch = 400 feet 1:4,800



SEE SECTION 6 TOWN OF DEKORRA



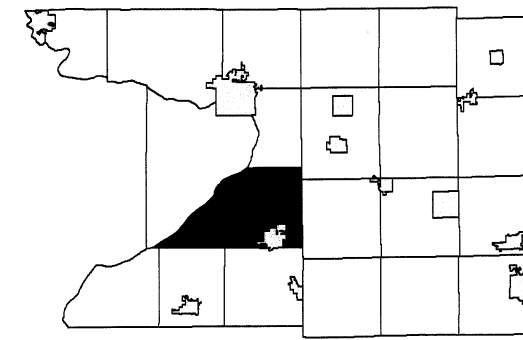
February 22, 2011
Columbia County Land Information

SEE SECTION 26 TOWN OF DEKORRA

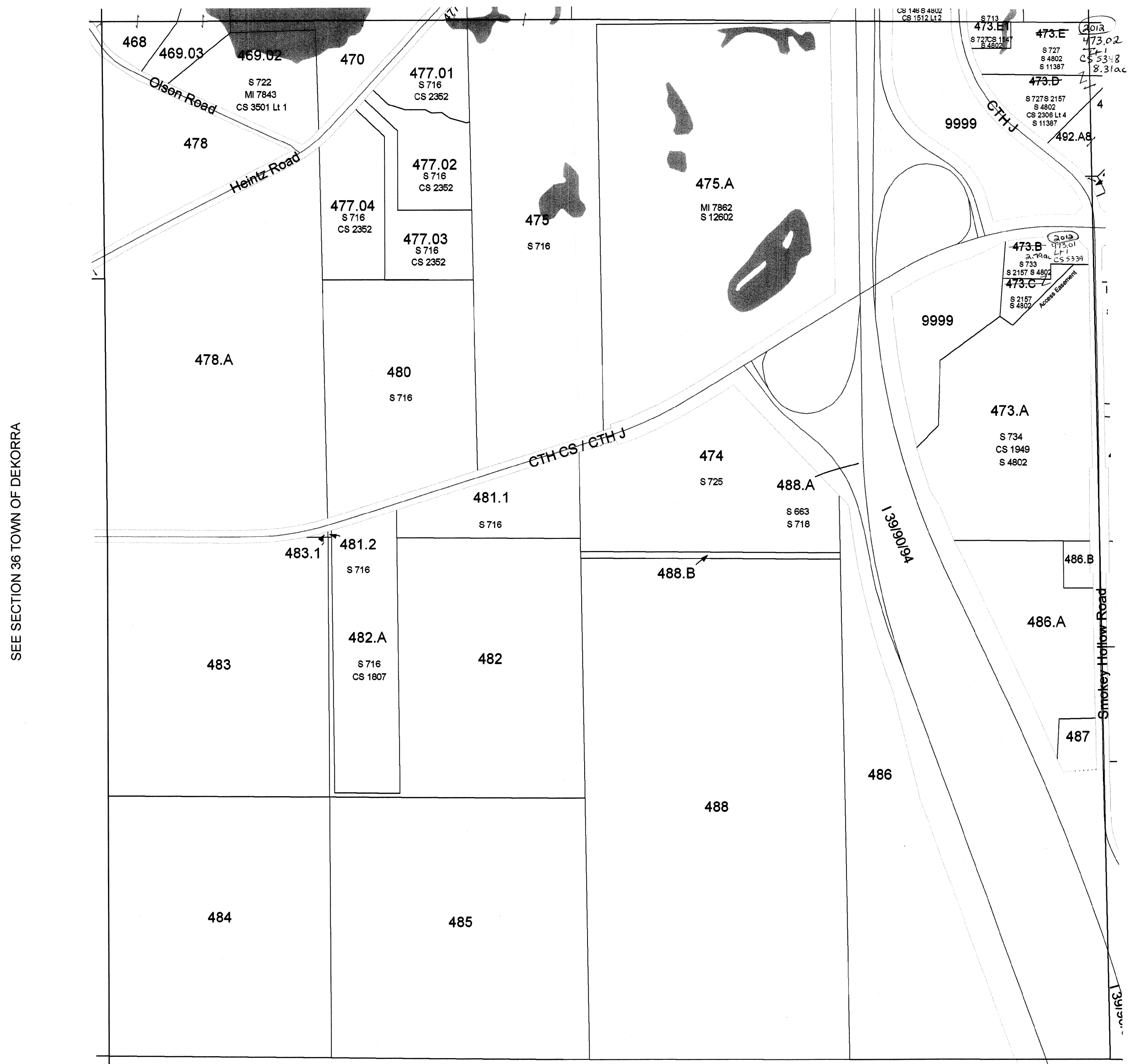
Scanned
2013

SECTION 23
T11N R9E

1 inch = 400 feet 1:4,800



SEE SECTION 6 TOWN OF DEKORRA



SEE SECTION 06 - DETAILSECTION 05 TOWN OF DEKORATOWN OF DEKORRA

SEE SECTION 06 TOWN OF ARLINGTON

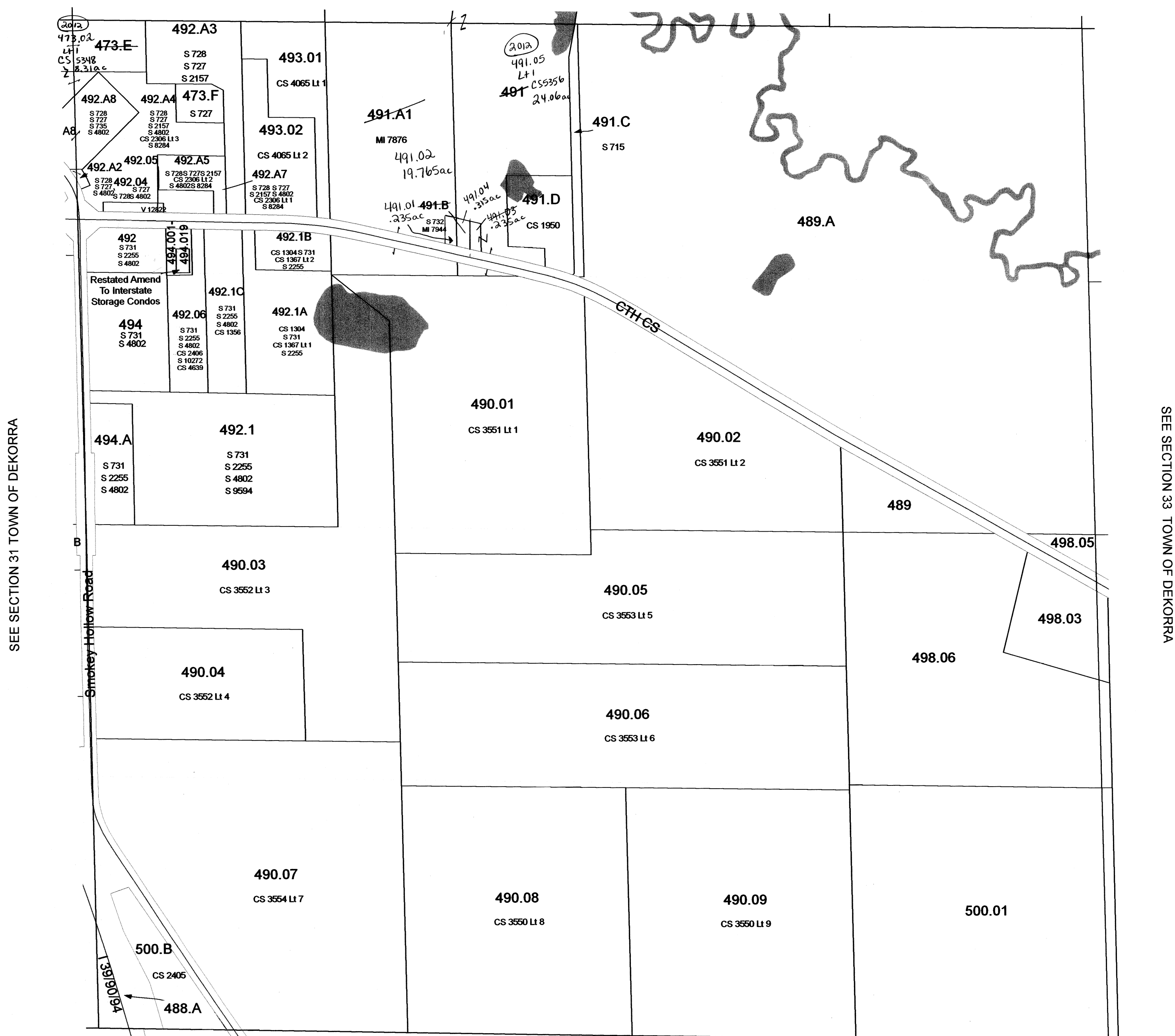
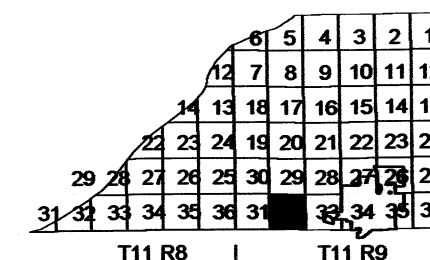
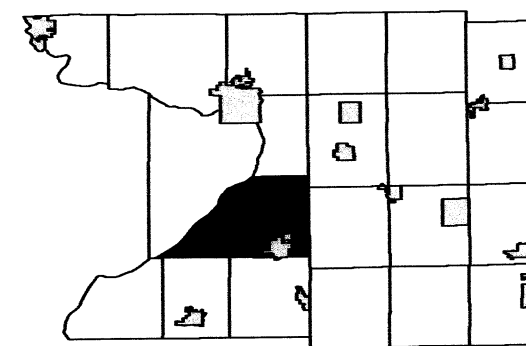
Scanned
2013

January 28, 2010
Columbia County Land Information

SECTION 31
T11N R9E

1 inch = 400 feet 1:4,800

29
SEE SECTION ~~6~~ TOWN OF DEKORRA



Scanned
2013

Scanned
2012

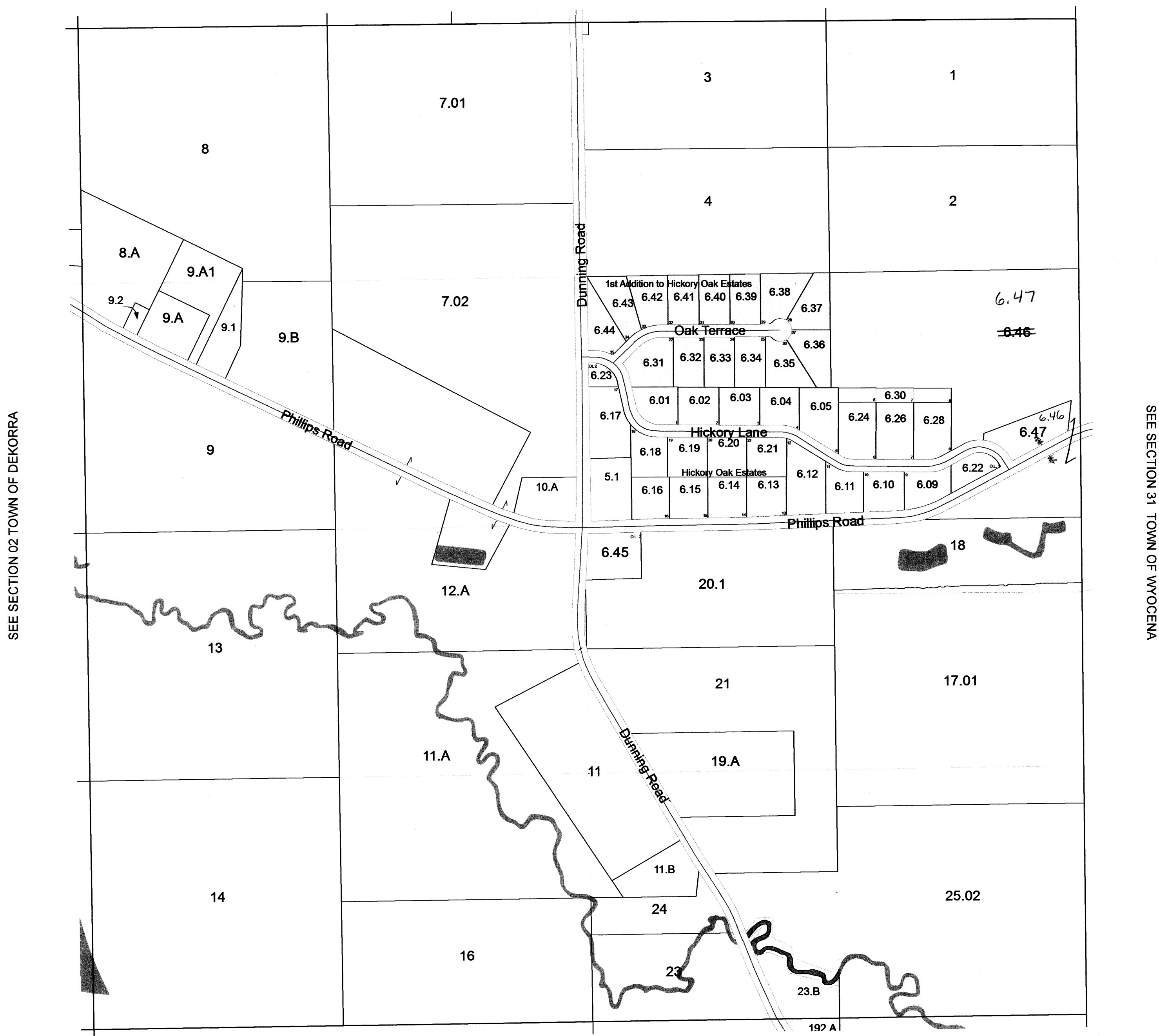
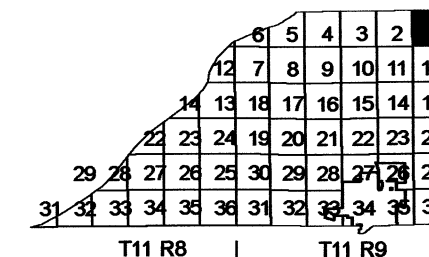
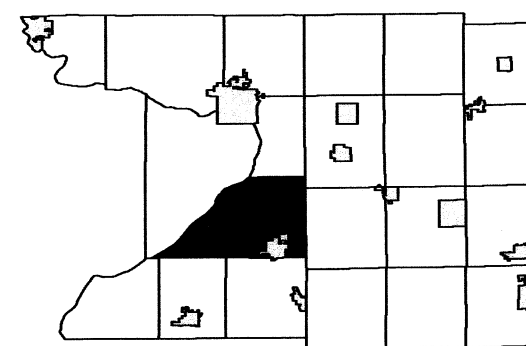
SECTION 32
T11N R9E

SEE SECTION 05 TOWN OF ARLINGTON

February 17, 2009
Columbia County Land Information

1 inch = 400 feet 1:4,800

SEE SECTION 6 TOWN OF DEKORRA



Scanned
2013

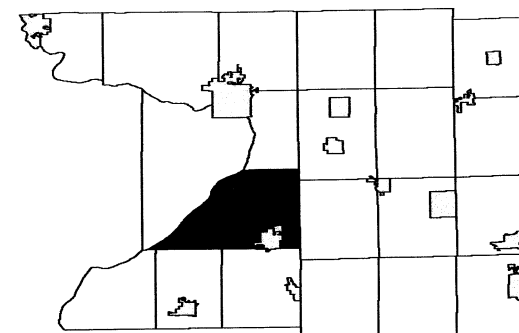
February 22, 2011
Columbia County Land Information

SEE SECTION 12 TOWN OF DEKORRA

SECTION 01
T11N R9E

1 inch = 200 feet 1:2,400

SEE SECTION 6 TOWN OF DEKORRA



SEE SECTION 06 TOWN OF DEKORRA

Scanned
2013

Scanned
2012

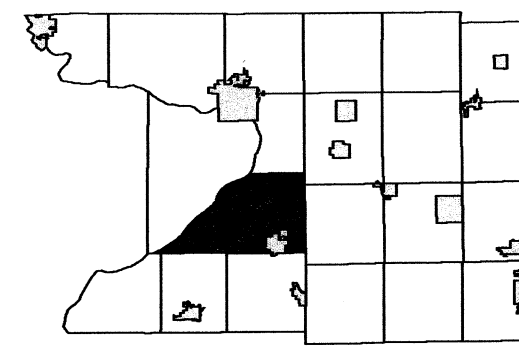
SECTION 06 - DETAIL
T11N R9E

January 28, 2010
Columbia County Land Information

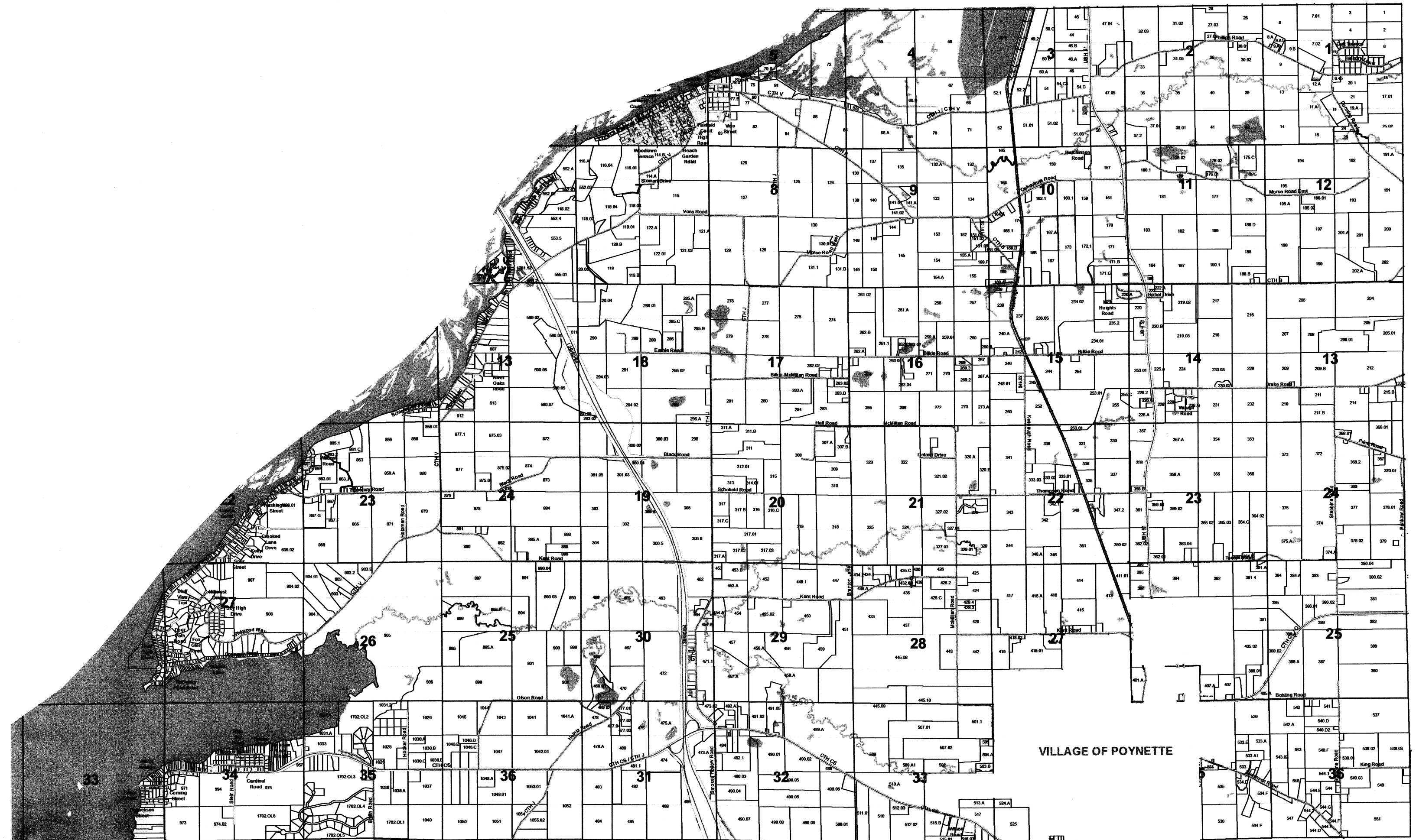
SEE SECTION 07 TOWN OF DEKORRA

TOWN OF DEKORRA

T11N R8E & T11N R9E



6	5	4	3	2	1
12	7	8	9	10	11
14	13	18	17	16	15
22	23	24	19	20	21
28	27	26	25	30	29
31	32	33	34	35	36



REPLACED
2014

1 inch = 400 feet 1:4,800

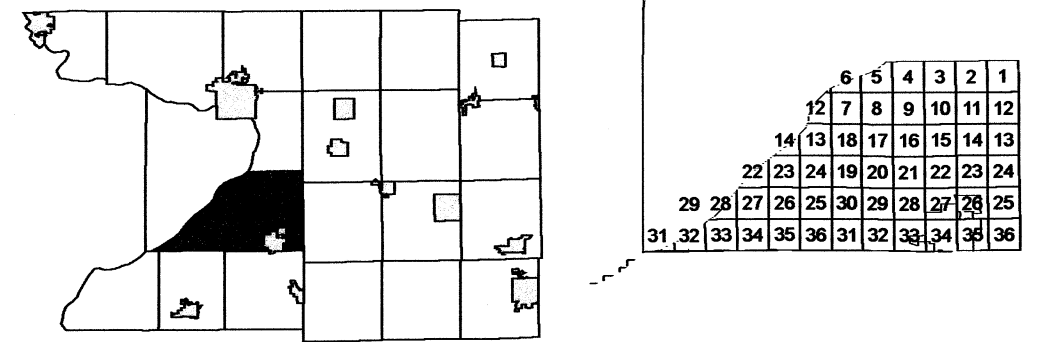


SEE SECTION 18 TOWN OF DEKORBA

REPLACED
2014

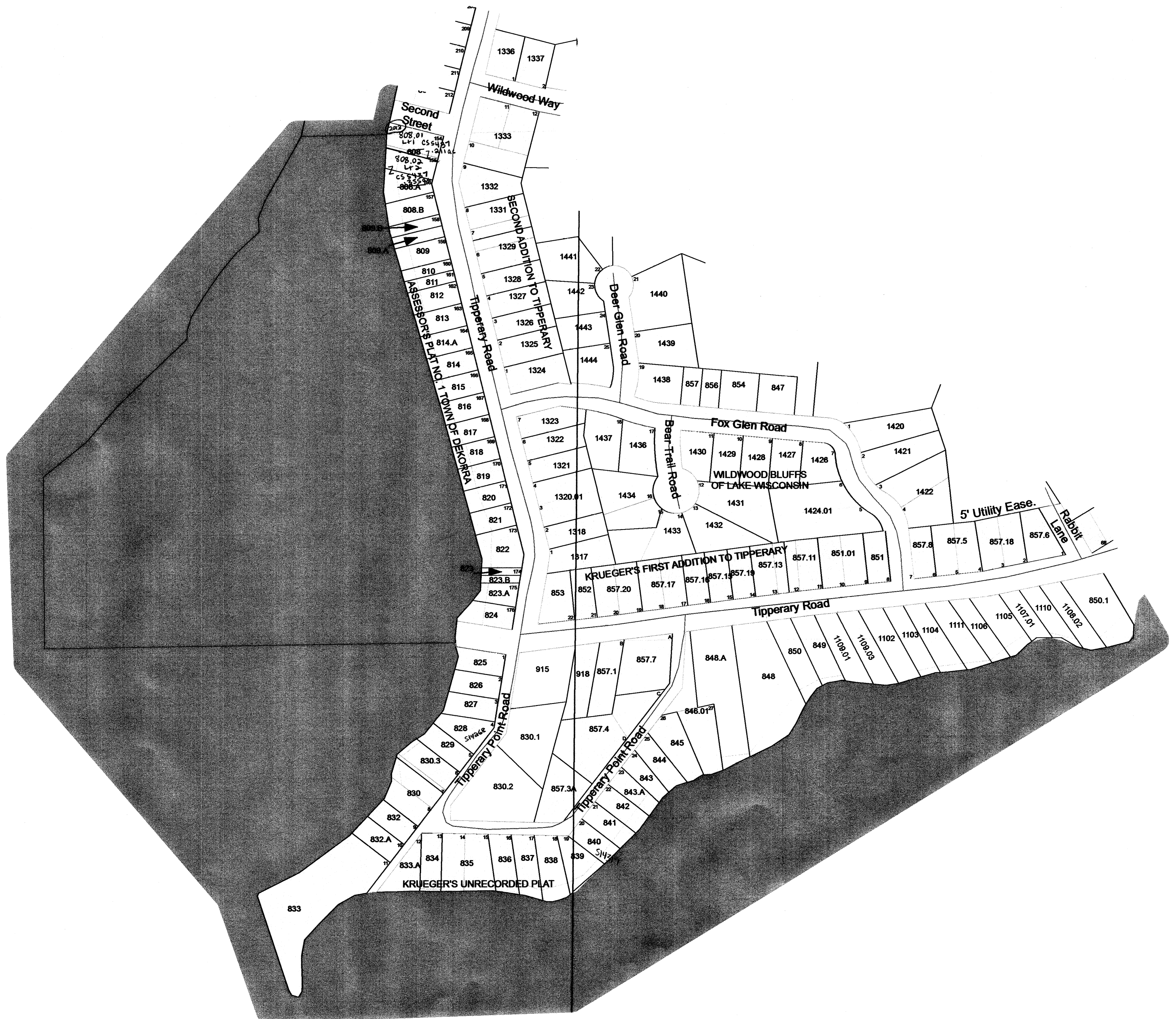
SECTION 13
T11N R8E

1 inch = 200 feet 1:2,400



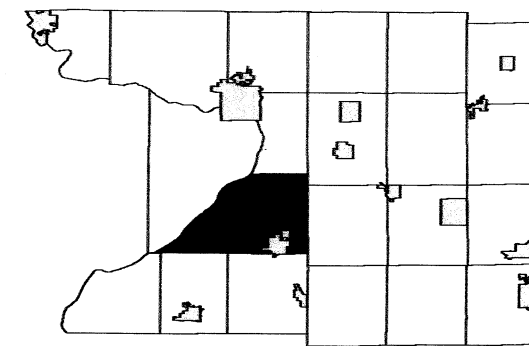
SEE SECTION 28 TOWN OF DEKORRA

SEE SECTION 27 TOWN OF DEKORRA

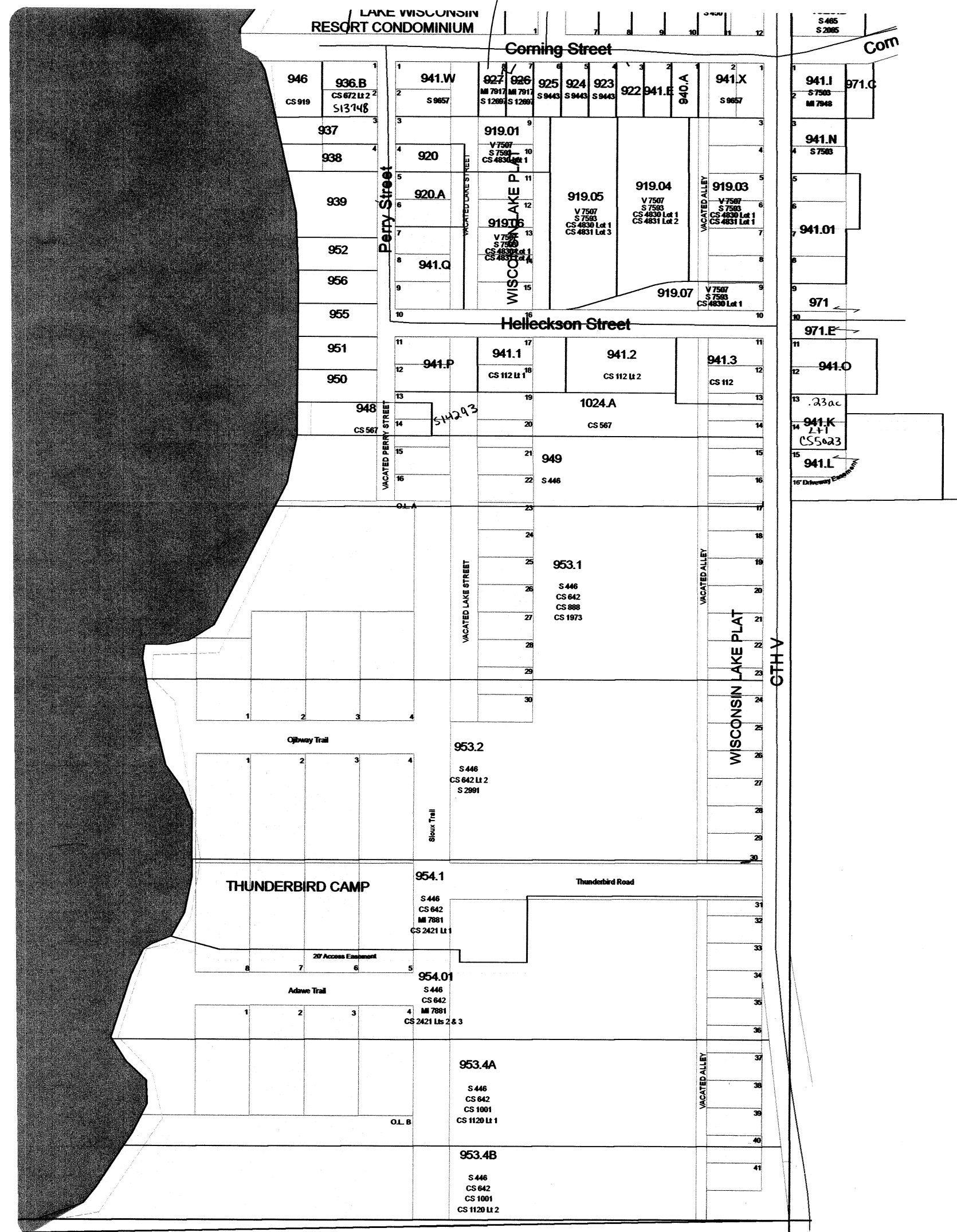


SEE SECTIONS 27 & 28 TOWN OF DEKORRA

1 inch = 200 feet 1:2,400

[illegible]

926.01
L+1
CS 5487
.23ac



SEE SECTION 34 TOWN OF DEKORRA

REPLACED
2014

SECTION 33 - DETAIL A
T11N R8E

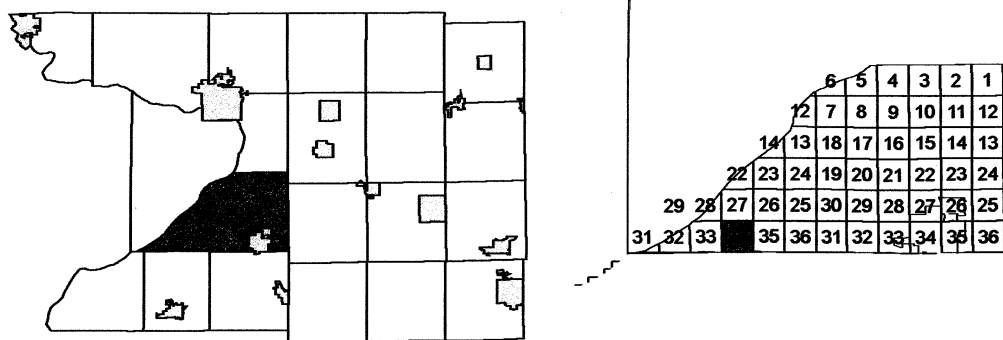
January 30, 2009
Columbia County Land Information

SEE SECTION 4 TOWN OF LODI

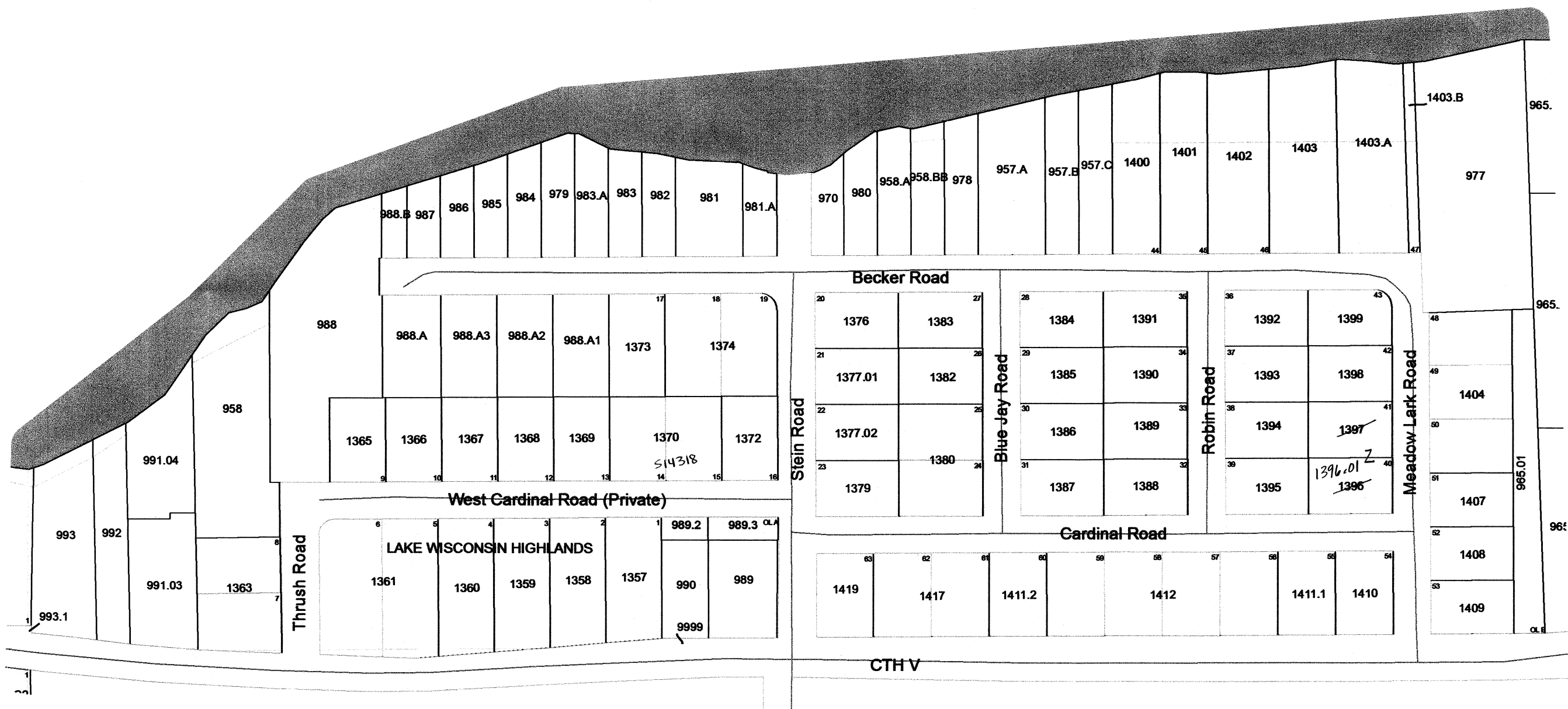
TOWN OF DEKORRA

SECTION 34 T11N R8E

1 inch = 200 feet 1:2,400



SEE SECTION 34 TOWN OF DEKORRA



SEE SECTION 34 TOWN OF DEKORRA

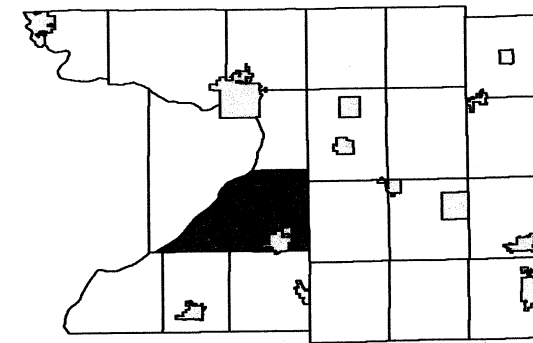
REPLACED
2014

SEE SECTION 34 TOWN OF DEKORRA

TOWN OF DEKORRA

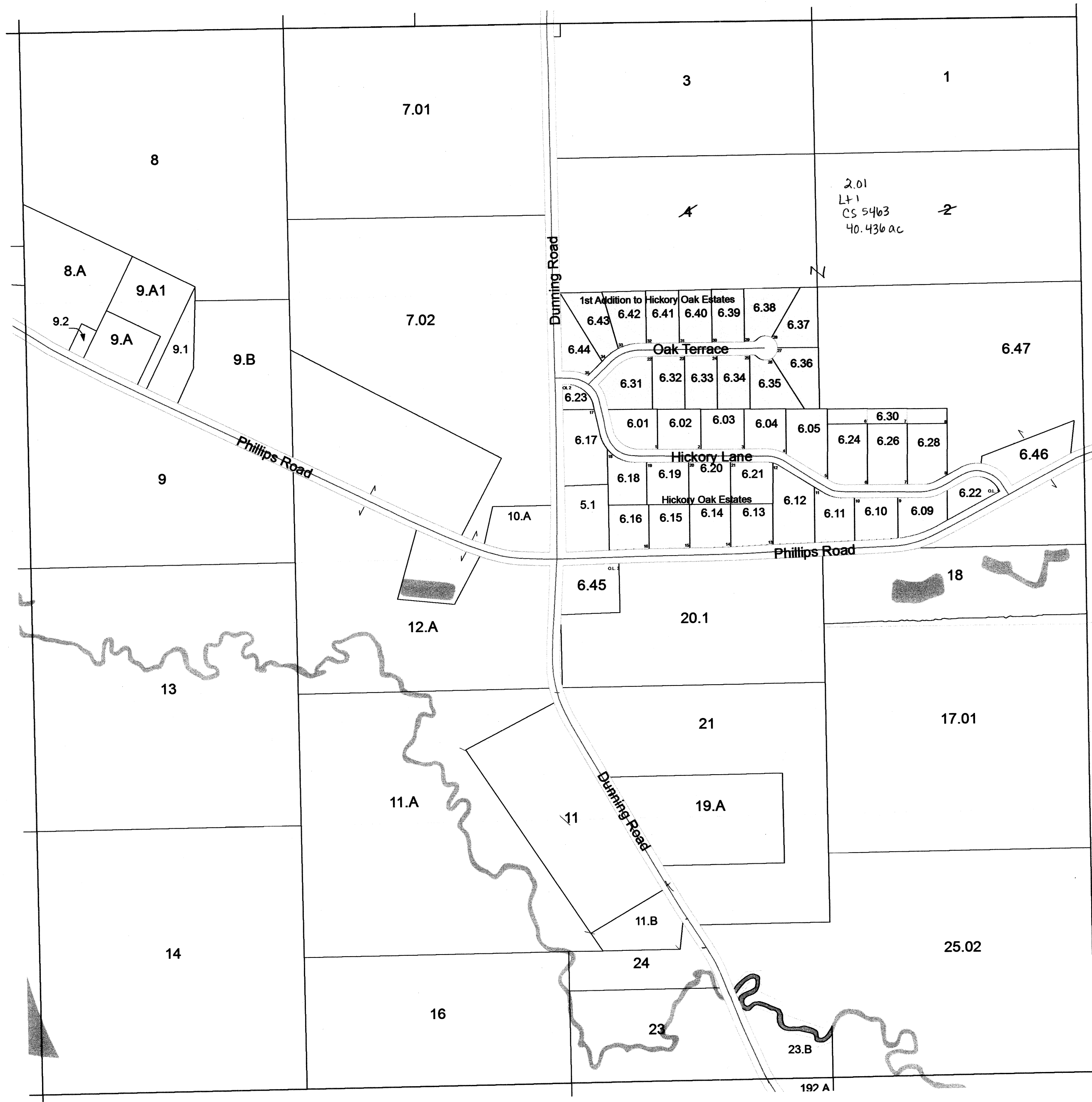
SECTION 1 T11N R9E

1 inch = 400 feet 1:4,800



--	--	--	--	--	--	--	--	--	--	--	--	--	--	--	--	--	--	--	--	--	--	--	--	--	--	--	--	--	--	--	--	--	--	--	--	--	--	--	--	--	--	--	--	--	--	--	--	--	--	--	--	--	--	--	--	--	--	--	--	--	--	--	--	--	--	--	--	--	--	--	--	--	--	--	--	--	--	--	--	--	--	--	--	--	--	--	--	--	--	--	--	--	--	--	--	--	--	--	--	--	--	--	--	--	--	--	--	--	--	--	--	--	--	--	--	--	--	--	--	--	--	--	--	--	--	--	--	--	--	--	--	--	--	--	--	--	--	--	--	--	--	--	--	--	--	--	--	--	--	--	--	--	--	--	--	--	--	--	--	--	--	--	--	--	--	--	--	--	--	--	--	--	--	--	--	--	--	--	--	--	--	--	--	--	--	--	--	--	--	--	--	--	--	--	--	--	--	--	--	--	--	--	--	--	--	--	--	--	--	--	--	--	--	--	--	--	--	--	--	--	--	--	--	--	--	--	--	--	--	--	--	--	--	--	--	--	--	--	--	--	--	--	--	--	--	--	--	--	--	--	--	--	--	--	--	--	--	--	--	--	--	--	--	--	--	--	--	--	--	--	--	--	--	--	--	--	--	--	--	--	--	--	--	--	--	--	--	--	--	--	--	--	--	--	--	--	--	--	--	--	--	--	--	--	--	--	--	--	--	--	--	--	--	--	--	--	--	--	--	--	--	--	--	--	--	--	--	--	--	--	--	--	--	--	--	--	--	--	--	--	--	--	--	--	--	--	--	--	--	--	--	--	--	--	--	--	--	--	--	--	--	--	--	--	--	--	--	--	--	--	--	--	--	--	--	--	--	--	--	--	--	--	--	--	--	--	--	--	--	--	--	--	--	--	--	--	--	--	--	--	--	--	--	--	--	--	--	--	--	--	--	--	--	--	--	--	--	--	--	--	--	--	--	--	--	--	--	--	--	--	--	--	--	--	--	--	--	--	--	--	--	--	--	--	--	--	--	--	--	--	--	--	--	--	--	--	--	--	--	--	--	--	--	--	--	--	--	--	--	--	--	--	--	--	--	--	--	--	--	--	--	--	--	--	--	--	--	--	--	--	--	--	--	--	--	--	--	--	--	--	--	--	--	--	--	--	--	--	--	--	--	--	--	--	--	--	--	--	--	--	--	--	--	--	--	--	--	--	--	--	--	--	--	--	--	--	--	--	--	--	--	--	--	--	--	--	--	--	--	--	--	--	--	--	--	--	--	--	--	--	--	--	--	--	--	--	--	--	--	--	--	--	--	--	--	--	--	--	--	--	--	--	--	--	--	--	--	--	--	--	--	--	--	--	--	--	--	--	--	--	--	--	--	--	--	--	--	--	--	--	--	--	--	--	--	--	--	--	--	--	--	--	--	--	--	--	--	--	--	--	--	--	--	--	--	--	--	--	--	--	--	--	--	--	--	--	--	--	--	--	--	--	--	--	--	--	--	--	--	--	--	--	--	--	--	--	--	--	--	--	--	--	--	--	--	--	--	--	--	--	--	--	--	--	--	--	--	--	--	--	--	--	--	--	--	--	--	--	--	--	--	--	--	--	--	--	--	--	--	--	--	--	--	--	--	--	--	--	--	--	--	--	--	--	--	--	--	--	--	--	--	--	--	--	--	--	--	--	--	--	--	--	--	--	--	--	--	--	--	--	--	--	--	--	--	--	--	--	--	--	--	--	--	--	--	--	--	--	--	--	--	--	--	--	--	--	--	--	--	--	--	--	--	--	--	--	--	--	--	--	--	--	--	--	--	--	--	--	--	--	--	--	--	--	--	--	--	--	--	--	--	--	--	--	--	--	--	--	--	--	--	--	--	--	--	--	--	--	--	--	--	--	--	--	--	--	--	--	--	--	--	--	--	--	--	--	--	--	--	--	--	--	--	--	--	--	--	--	--	--	--	--	--	--	--	--	--	--	--	--	--	--	--	--	--	--	--	--	--	--	--	--	--	--	--	--	--	--	--	--	--	--	--	--	--	--	--	--	--	--	--	--	--	--	--	--	--	--	--	--	--	--	--	--	--	--	--	--	--	--	--	--	--	--	--	--	--	--	--	--	--	--	--	--	--	--	--	--	--	--	--	--	--	--	--	--	--	--	--	--	--	--	--	--	--	--	--	--	--	--	--	--	--	--	--	--	--	--	--	--	--	--	--	--	--	--	--	--	--	--	--	--	--	--	--	--	--	--	--	--	--	--	--	--	--	--	--	--	--	--	--	--	--	--	--	--	--	--	--	--	--	--	--	--	--	--	--	--	--	--	--	--	--	--	--	--	--	--	--	--	--	--	--	--	--	--	--	--	--	--	--	--	--	--	--	--	--	--	--	--	--	--	--	--	--	--	--	--	--	--	--	--	--	--	--	--	--	--	--	--	--	--	--	--	--	--	--	--	--	--	--	--	--	--	--	--	--	--	--	--	--	--	--	--	--	--	--	--	--	--	--	--	--	--	--	--	--	--	--	--	--	--	--	--	--	--	--	--	--	--	--	--	--	--	--	--	--	--	--	--	--	--	--	--	--	--	--	--	--	--	--	--	--	--	--	--	--	--	--	--	--	--	--	--	--	--	--	--	--	--	--	--	--	--	--	--	--	--	--	--	--	--	--	--	--	--	--	--	--	--	--	--	--	--	--	--	--	--	--	--	--	--	--	--	--	--	--	--	--	--	--	--	--	--	--	--	--	--	--	--	--	--	--	--	--	--	--	--	--	--	--	--	--	--	--	--	--	--	--	--	--	--	--	--	--	--	--	--	--	--	--	--	--	--	--	--	--	--	--	--	--	--	--	--	--	--	--	--	--	--	--	--	--	--	--	--	--	--	--	--	--	--	--	--	--	--	--	--	--	--	--	--	--	--	--	--	--	--	--	--	--	--	--	--	--	--	--	--	--	--	--	--	--	--	--	--	--	--	--	--	--	--	--	--	--	--	--	--	--	--	--	--	--	--	--	--	--	--	--	--	--	--	--	--	--	--	--	--	--	--	--	--	--	--	--	--	--	--	--	--	--	--	--	--	--	--	--	--	--	--	--	--	--	--	--	--	--	--	--	--	--	--	--	--	--	--	--	--	--	--	--	--	--	--	--	--	--	--	--	--	--	--	--	--	--	--	--	--	--	--	--	--	--	--	--	--	--	--	--	--	--	--	--	--

SEE SECTION 6 TOWN OF DEKORRA



SEE SECTION 31 TOWN OF WYOCENA

SEE SECTION 02 TOWN OF DEKORRA

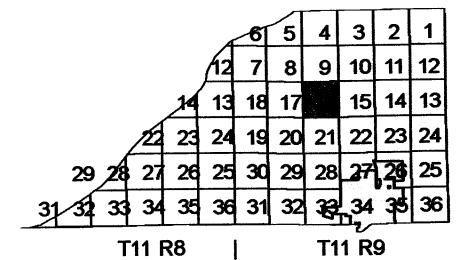
SEE SECTION 12 TOWN OF DEKORRA

REPLACED
2014

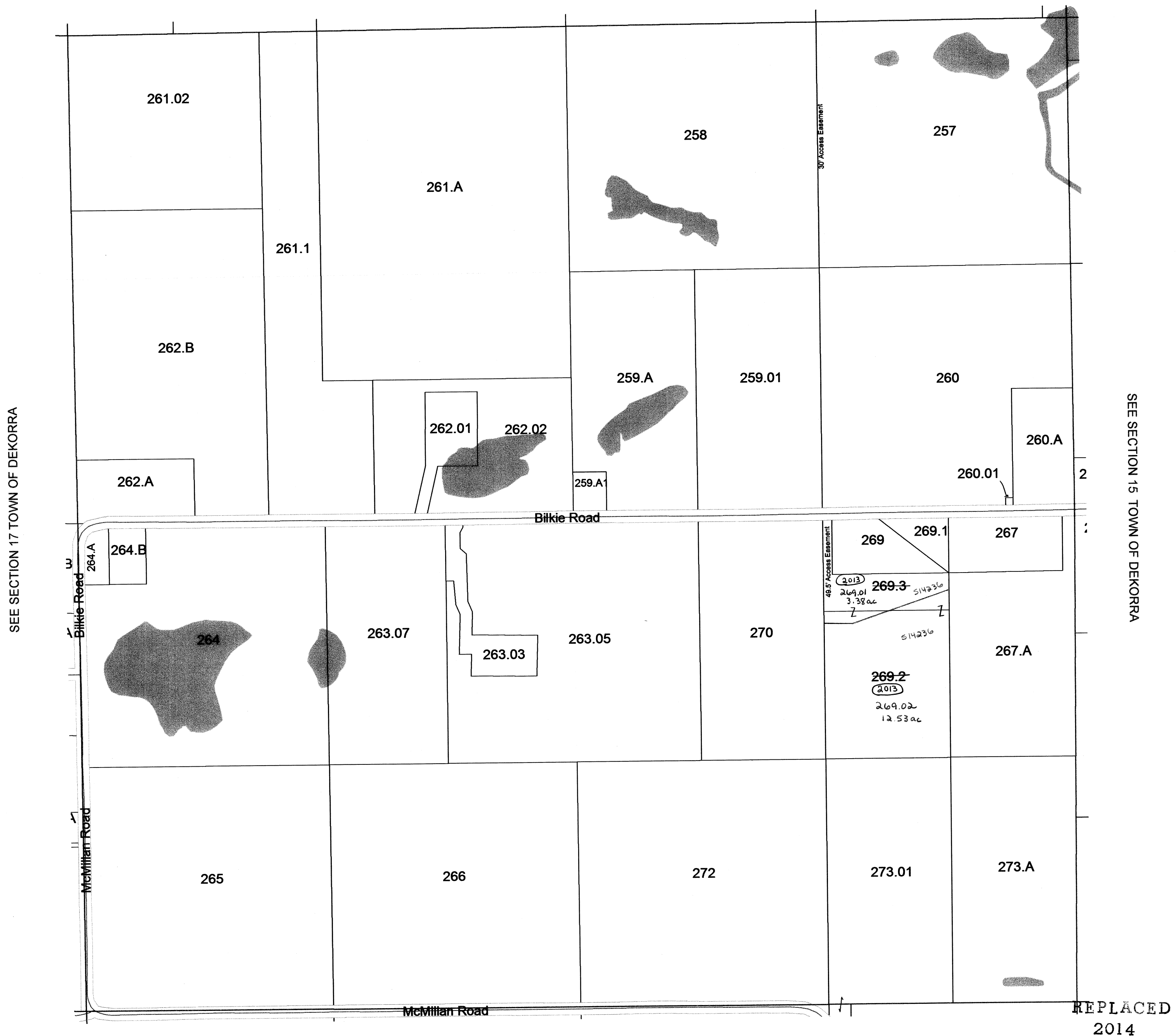
TOWN OF DEKORRA

SECTION 16 T11N R9E

1 inch = 400 feet 1:4,800



SEE SECTION 6 TOWN OF DEKORRA

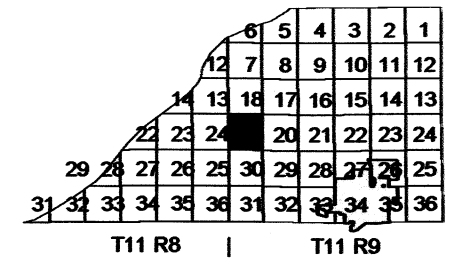


April 17, 2012
Columbia County Land Information

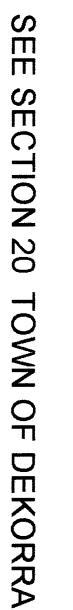
SEE SECTION 21 TOWN OF DEKORRA

SECTION 16
T11N R9E

1 inch = 400 feet 1:4,800



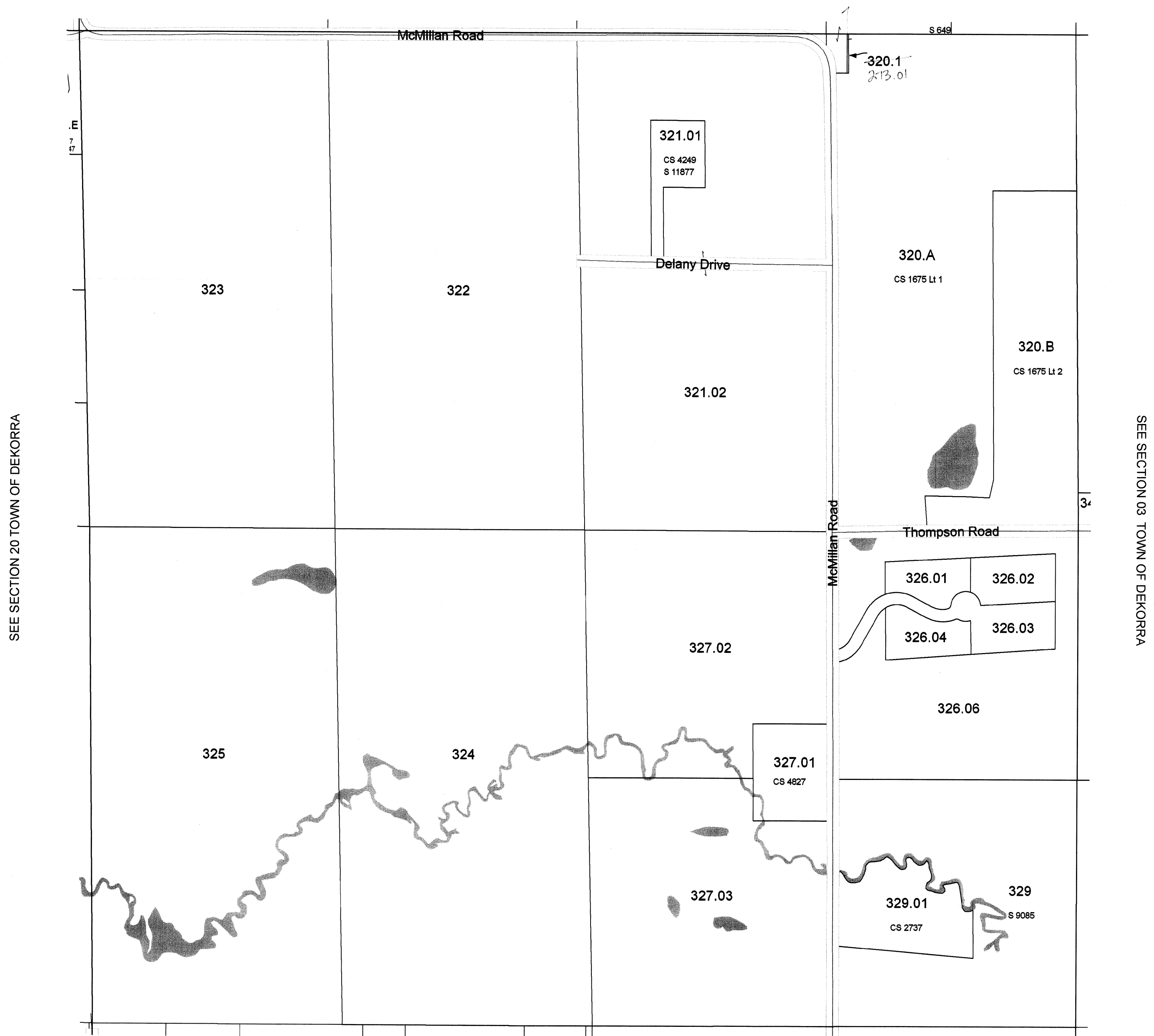
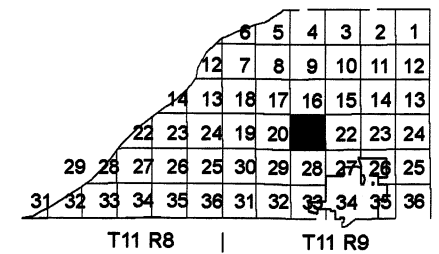
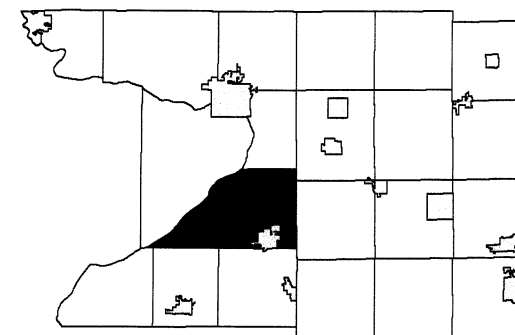
T11 R8		T11 R9
--------	--	--------



SECTION 19
T11N R9E

1 inch = 400 feet 1:4,800

SEE SECTION/6 TOWN OF DEKORRA

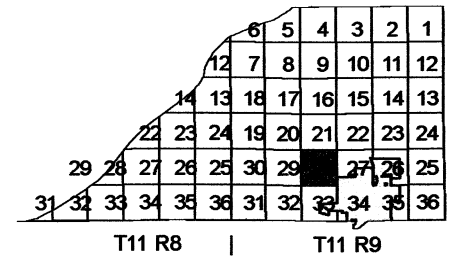
REPLACED
2014

January 28, 2010
Columbia County Land Information

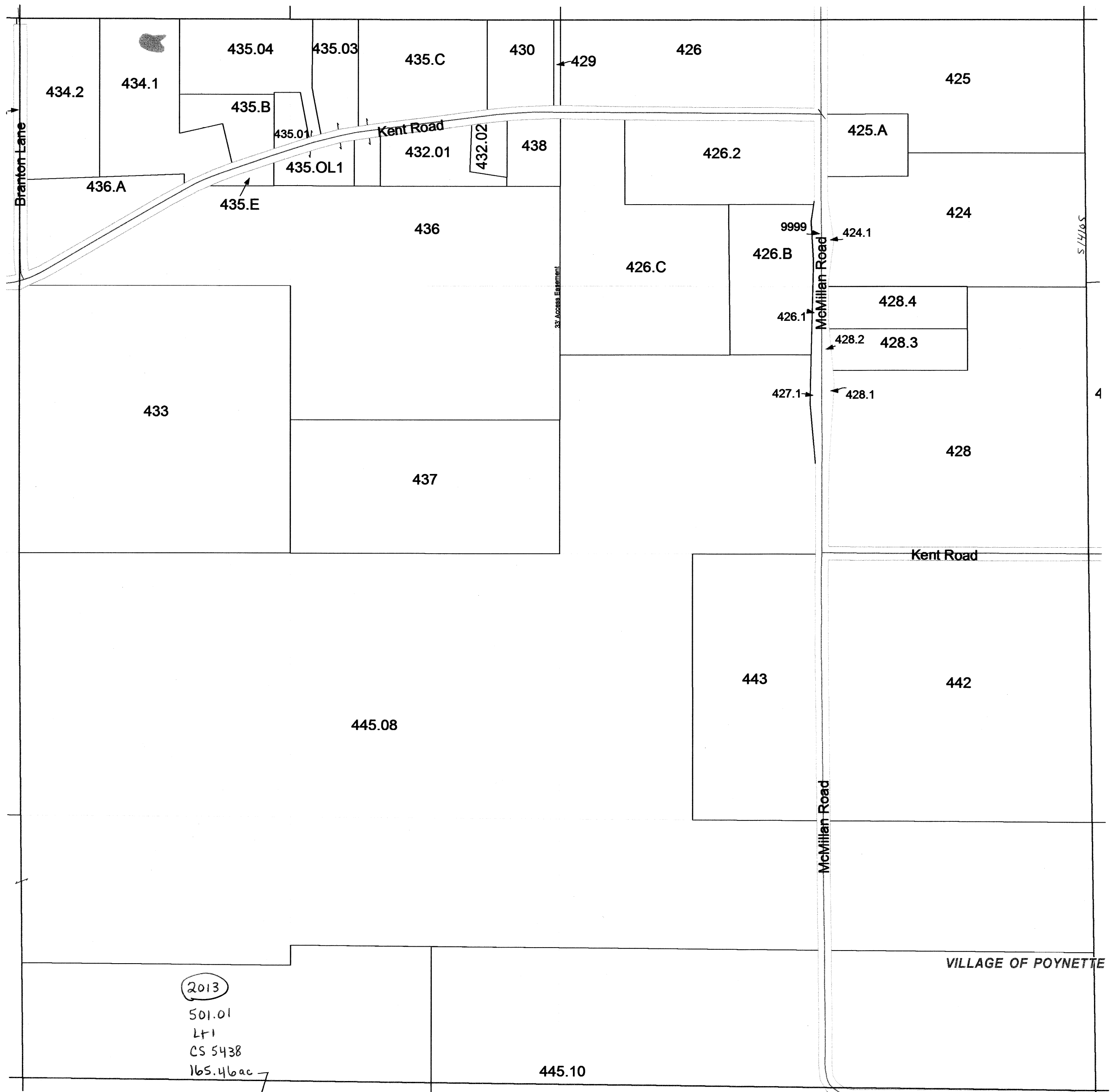
SEE SECTION 28 TOWN OF DEKORRA

SECTION 21
T11N R9E

1 inch = 400 feet 1:4,800



SEE SECTION 29 TOWN OF DEKORRA



SEE SECTION 27 TOWN OF DEKORBA

REPLACED
2014

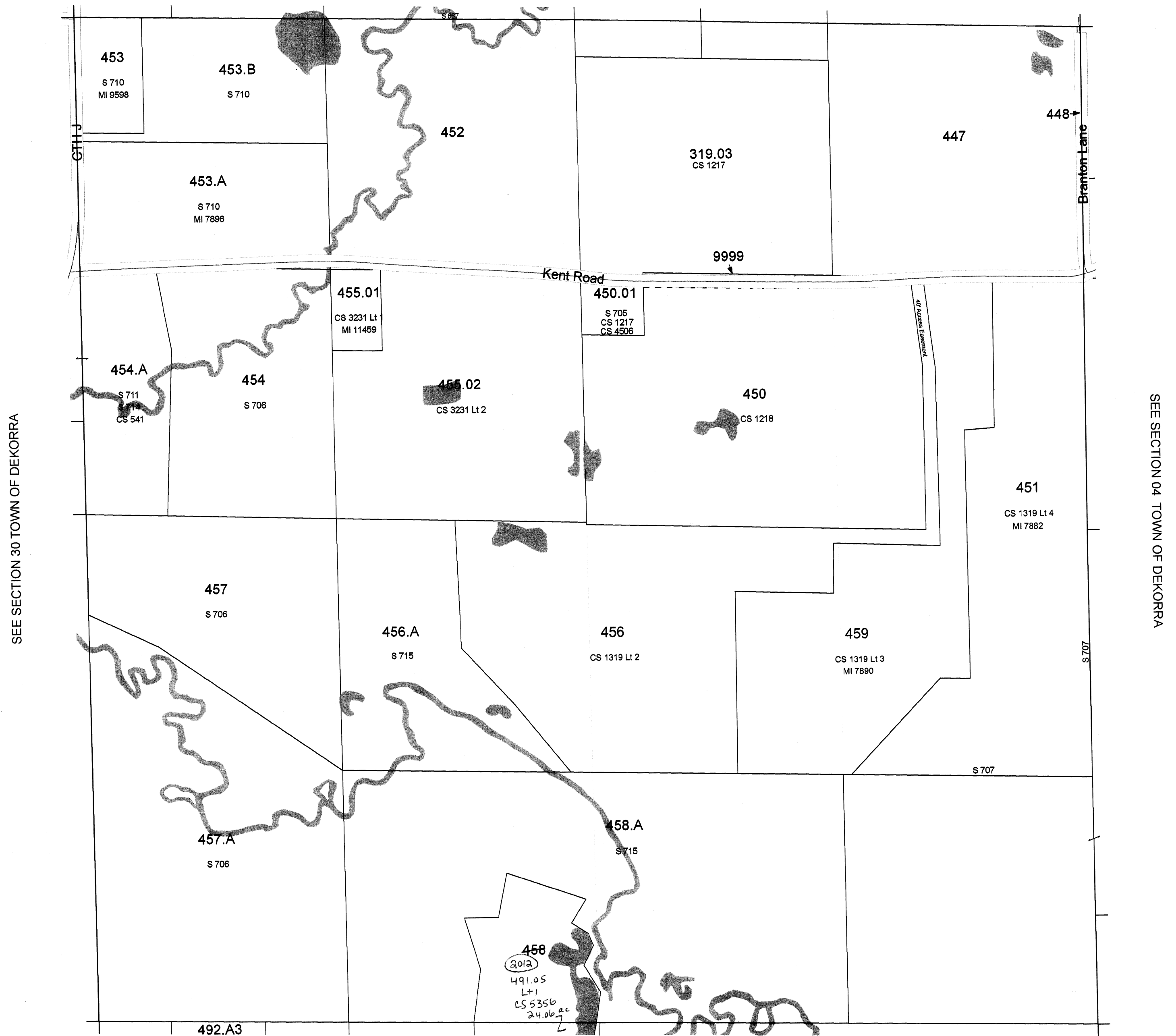
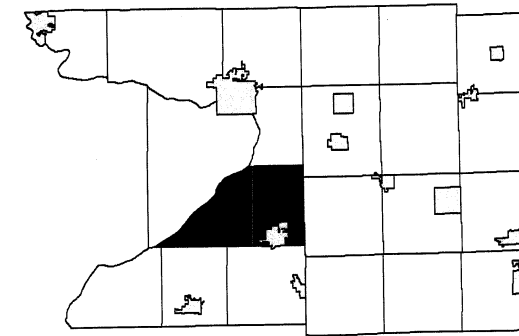
April 17, 2012
Columbia County Land Information

SEE SECTION 33 TOWN OF DEKORRA

SECTION 28
T11N R9E

1 inch = 400 feet 1:4,800

SEE SECTION 6 TOWN OF DEKORRA



Scanned
2013

SECTION 29
T11N R9E

January 28, 2010
Columbia County Land Information

SEE SECTION 32 TOWN OF DEKORRA

1 inch = 400 feet 1:4,800



SECTION 33
T11N R9E