# VILLAGE OF CAMBRIA

SECTION 31 T13N R12E

2237 entire revised village as of 1991

Replaced 2002

SCALE 1"=200'

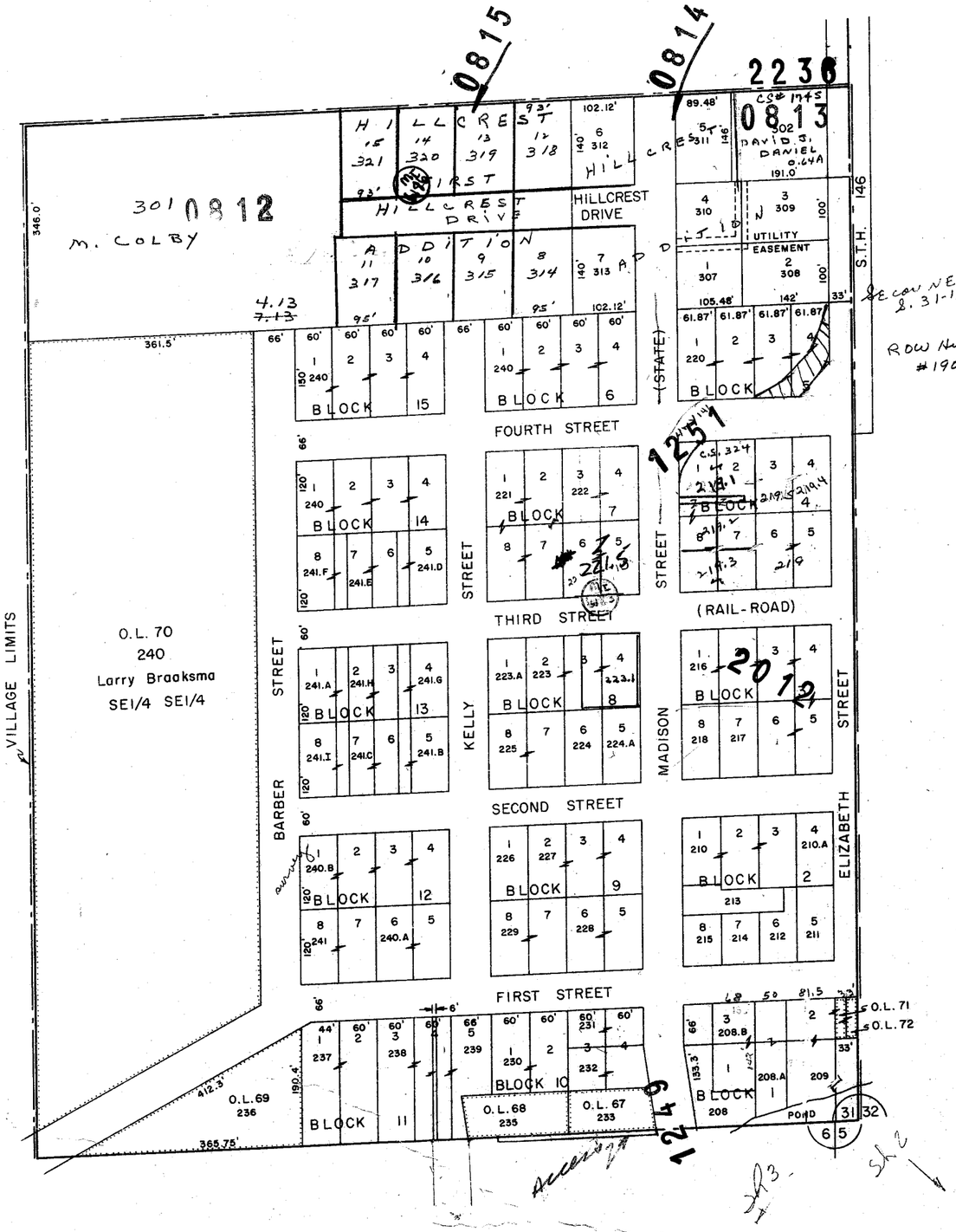


HILLCREST
LOTS 1-7 0814

BLOCKS 1-15 KELLY'S ADDITION 0816

SE cor NESE S. 31-13-12

ROW Hwy 146 #190.A map

0812
M. COLBY

O.L. 70
240
Larry Braaksma
SE1/4 SE1/4

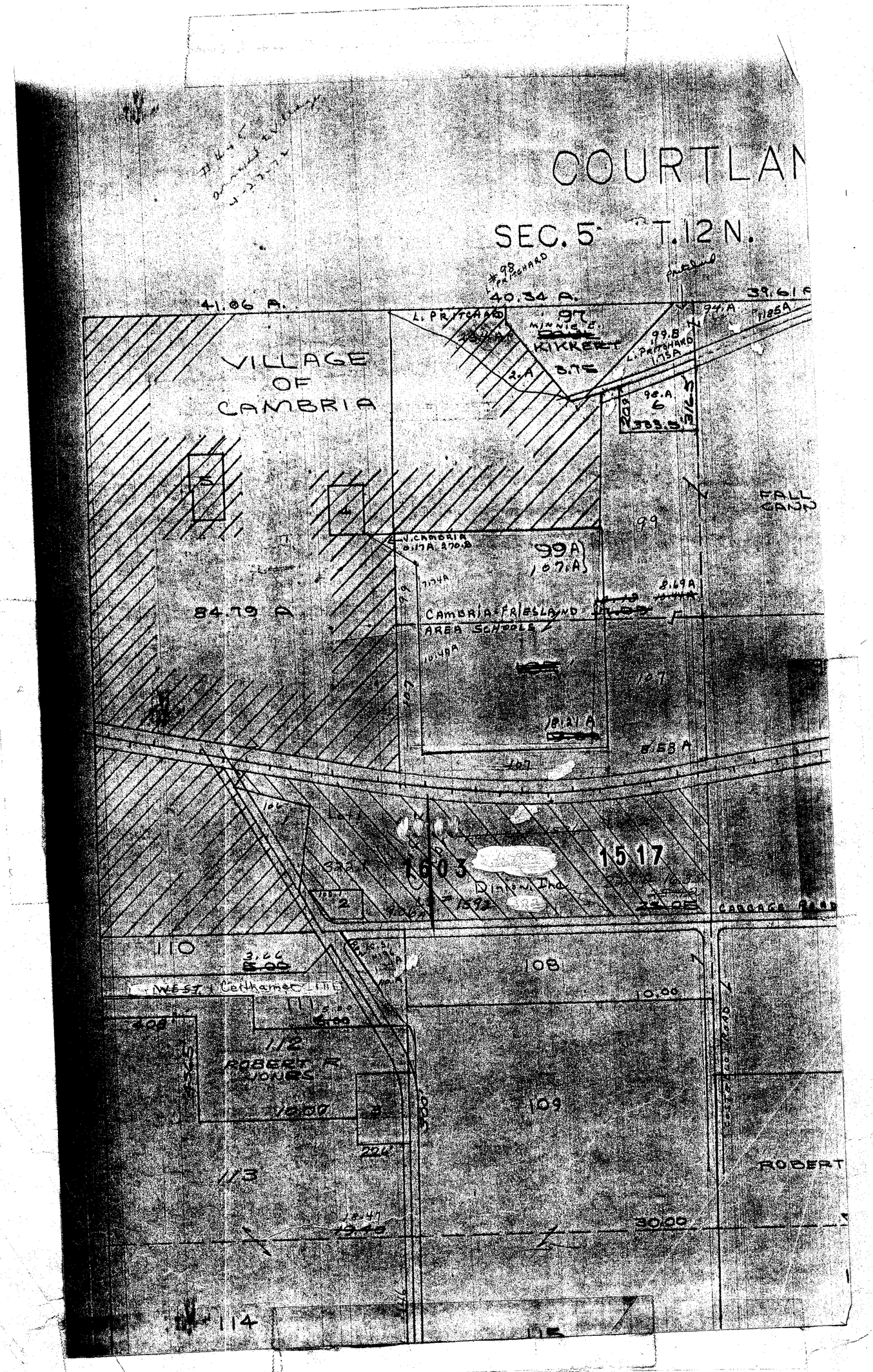
COURTLAN
SEC. 5 T. 12 N.
41.06 A.
40.34 A.
39.61 A
VILLAGE OF CAMBRIA
L. PRITCHARD
MINNIE E. KIKKERT
3.75
2.A
99.B
L. PRITCHARD
1.75A
98.A
6
333.5
FALL GANN
99
99A
107.A
V. CAMBRIA
84.79 A
CAMBRIA-FRIESLAND AREA SCHOOLS
8.69A
107
18.21 A
8.58 A
1603
1517
Dinton Inc
110
108
WEST Certhamer LITE
10.00
112
ROBERT F. JONES
10.00
109
113
ROBERT
30.00
114

# VILLAGE OF CAMBRIA

SECTION 5 T12N R12E
SECTION 32 T13N R12E

Replaced 2002

R184-171

VILLAGE LIMITS 287' 237.6' 261.4' 169.6' 231.7' 213.2' 285' 316.8' 226.5'

MILL POND
VILLAGE CAMBRIA
234
5533

LILLIAN PRITCHARD
234.A

S. 32 Randolph
S. 5 courtland

Surveys #97
Kilpat 329

Pritchard Agt

N¼ cor
NW¼ NE¼
Pritchard can Co

516.4'
621'
113.5'
5.52'
4.46'
2.00 A
90'
626.5'

D.R. JONES ADD.
BLOCK 2
BLOCK 1
BLOCK 6
BLOCK 5
WILLIAMS ST
WISCONSIN STREET
O.L. 12 275
O.L. 11 276
86.A
P A R K

CAMBRIA - RANDOLPH ROAD EDGEWATER STREET C.T.H. "P" WATER STREET

BLOCK 4
O.L.9 277
O.L.10 278
146'
Cambria View Apts 270.A1
WASHINGTON STREET
ADDISON
1224
100.B
Cambria Union High School
SCHOOL
100.A
493'
211'
210'

FLORENCE ST. STH 146
Lot 3 105.1
105.8 D
287'
EVANS STREET
92.90' 92.90' 92.90' 92.90'
1 270.1 135.03' 2 270.2 139.78' 3 270.3 141.53' 4 270.4 143.30'
93.02' 93.02' 93.02' 93.02'
136.29'
270.A2 VILLAGE OF CAMBRIA (STREET)

Row Hwy 146 #190.A map

D.R. JONES ADD.
BLOCK 6
BLOCK 5
WILLIAMS STREET
JONES STREET
270
Village of Cambria
(Fall River Canning Co.)

Lot 1
CS# 1672
270.C
R184-171
2096
2.01

270.B
0.17A
VILLAGE LIMITS
12.69

TOWN COURTLAND
99.A
107.A
SCALE 1" = 200'
CAMBRIA-FRIESLAND AREA SCHOOLS

731.54'
BLOCK 4
BLK.7
121.A V.571 88
121.B G. LEVY
131'
172'
248.2'
143.9'
STH 146
Fall River Canning Co.
286
PCL. 4
3444
287 PCL. 3 F.R. CAN CO 367.0'
PCL. 289
180'
416.37'
67.1'
F.R. CAN Co 121 PART OF PCL. 1
F.R. CAN Co. 288 PART OF PCL. 1
250'
12.99
6.80
839.3'
VILLAGE LIMITS
C.M.ST.P.&P.R.R.
18.21 A
301.2'

STH 146 #190.A map

¼ line

# VILLAGE OF CAMBRIA

## SECTION 6 T12N R12E

FIG 7
328
R410-P14
John Jones

#207 O.L. 31

Replaced
2002

Sh 1

Sh 2

Sh 4

ACCESS TO 23 J

C.T.H. "P" WATER STREET EDGEWATER STREET

FLORENCE STREET

SCOTT STREET

TOWYN STREET

MADISON STREET (MAIN)

JONES STREET

MARY RD. (PARK) STREET

COMMERCE STREET (MARY ST.)

WILLIAMS ADDITION

BLOCK 1

BLOCK 2

BLOCK 3

BLOCK 4

BLOCK 5

BLOCK 6

BLOCK 7

BLOCK 3A

BLK. 1

BLK. 2

BLK. 3

BLK. 4

SELK

PLAT

Mill Block

O.L. 56 271
O.L. 57 237
O.L. 58 238
O.L. 59 235
O.L. 60 49
O.L. 66 234
O.L. 61 49
O.L. 62 47
O.L. 63
O.L. 64
O.L. 65 234
234
O.L. 28
O.L. 29
O.L. 30
O.L. 31
O.L. 32 257
O.L. 33 207.A
O.L. 34 207
O.L. 35 260
O.L. 36 259
O.L. 37 258
O.L. 17 256
O.L. 18 255
O.L. 19 254
O.L. 20 253
O.L. 21 252
O.L. 22 251
O.L. 23 250
O.L. 26
O.L. 27
O.L. 13 190
O.L. 14

4385

207.0

0790

3444

PCL. 2
Fall River Canning Co.
290

C.M. ST. P. & P. R.R.

VILLAGE LIMITS

289
339.24'
284.36'
12.90

Lt 1 205
Lt 2 206

CS 2414
CS 1772
CS 4902
CS 3087
CS 2205
CS 2544
CS 2168

2-13-83
#165
mrs Schwandt in the
she says #168 mrs Klinger
told her she was on
this property by 3 feet
We also talked to
Charles Ouellette
she was going to
stop & see Simmons
Queen on bill
survey on file

Sh 4

Sh 3

Deed 146
#190. A
map

STH 146

1. ① FLORENCE ADD.
2. ② SARAH A.P. ROBERTS ADD.
3. ③ E. L. WILLIAMS ADD.
4. ④ BELLEVILLE ADD.
5. ⑤ D.D. ROBERTS ADD.
6. ⑥ JOHN D. JONES ADD.

SCALE 1"=200'

# VILLAGE OF CAMBRIA

SECTION 6 T12N R12E NW¼

Replaced 2002

SEE TN OF RANDOLPH 323 2234

VILLAGE LIMITS

C.T.H. "P"

Hwy 0808 ROW

Village of Cambria

291-A 1 Acre

TN OF COURTLAND N½ OF SEC.

126

4.00

400'

216'

458'

Poss Lots 128-A & 129-A SEE ROW PLAN

126-A

637.42'

0787

2624C

303

291-B

291
Village of Cambria
(Larson Company)

273
O.L. 73
Larry Braaksma

274

273

3199

O.L. 54

O.L. 55

O.L. 46 267

O.L. 47 255

O.L. 48 256

O.L. 49 264

O.L. 50 263

O.L. 51 262

O.L. 52 261

187-A

J.3

BLK. 2
J.D. JONES ADD.

C.T.H. "P"

BLOCK

STREET

FLORENCE

CENTER

STATE

ROBERTS

MARY STREET

Sh 3

22.82

0787

WASTE TREATMENT

297

4.50

C. M. ST. P. & P. R.R.

VILLAGE LIMITS

Commerce STREET

LOT 4 274-A

LOT 1 274-D

274-C LOT 3

274-B

274-E LOT 2

0811

SCALE 1"=200

296

BUNK HOUSES
PRO PANE TANK

295 LARSON CO.
FACTORY

15.50'

7.00'

327.72'

CTH "B"

298-B

LOT 1
CSM 1206

1.43A

.84

298
299
Village of Cambria

3.96

298-A1
MARJORIE S. COLEBY

298-A
D. Braaley

DAVID FISHER

ZONED DAIRY FARM

304

GORSUCH

305

0807

0786

372.14'

217.8'

443.21'

167'

182.18'

589.77'

580.77'

W½ GOVT LOT 7

# VILLAGE OF CAMBRIA

SECTION 6 T12N R12E

Replaced
2002

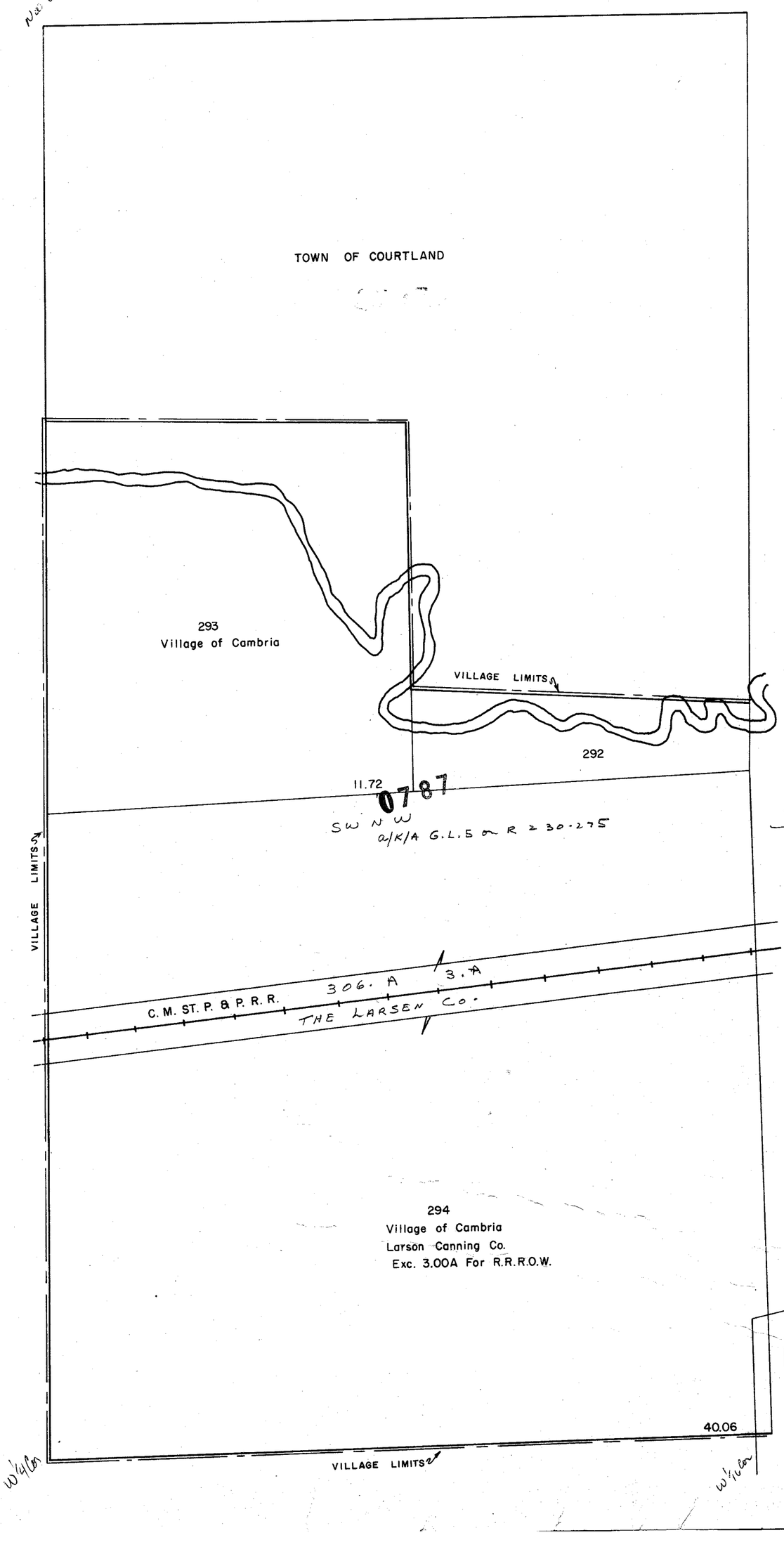


SCALE 1"=200'

# VILLAGE OF CAMBRIA

## SECTION 6 T12N R12E

Replaced 2002

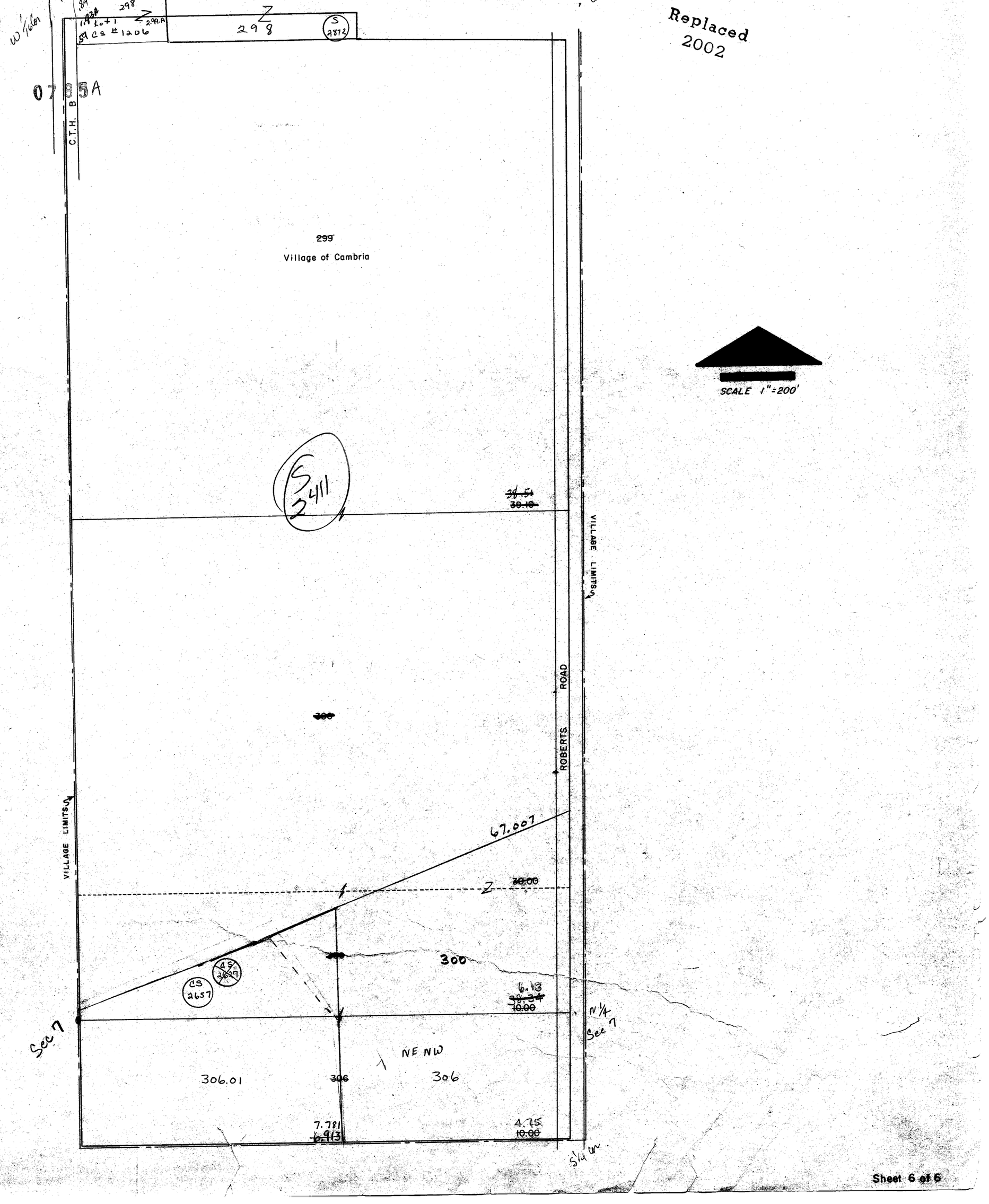

# COURTLAND

Replaced 2002

## SEC. 5 T. 12 N. R. 12 E.

41.06 A.

40.34 A.

Add 329

39.61 A.

HWY "D"

38.87 A.

L. PRITCHARD

Annexed

VILLAGE OF CAMBRIA

84.79 A

5

4

V. CAMBRIA 0.17A 270.8

99A 107.A

7.74A

8.69A

CAMBRIA-FRIESLAND AREA SCHOOLS

10.47A

10.21 A

8.53 A

L1 C.S.M. 7677

2238

99.C

2.01A

94

99

107

95

96

93

FALL RIVER CANNING CO.

37.76

38.81

DAVID E. LLOYD ETAL

20% to Jennette Lloyd Jones

CABBAGE ROAD

37.00

Village Cambria

Div. Inc 322

1592

1517

2.2 A.

110

3.66

WEST Leithamer

111

4.09

112

ROBERT R JONES

409'

456.5'

10.00

3

226'

113

109

10.00

109

117

116

20.00

118

ROBERT V. PERLEY

Carl J Stiemsma

20.00

119

119.1

120

CARL J. STIEMSMA

FIRST NAT. BANK & TR. CO. BEAVER DAM, TRUSTEE

18.47

30.00

20.00

114

DENNIS G. JONES

115

FLOYD S. NIHT

NIHT ROAD

40.00

40.00

25.00

COSTELLO ROAD

HWY "H"

975'

300'

6 - 98.A
2.00 A.
ALFRED

5 - 101.B
1.04 A.
LILLIAN E. PRITCHARD

4 - 101.C
.73 A.
CAMBRIA-FRIESLAND

121
12.00 A.
C M ST P & P RR. CO.

2 - 105.1
5.80 A.
DISCONTINUANCE LINE

1 - 106
1.45 A.

1 - 107.1

3 - 113
1.53 A.
EDWARD REICH

PROPERTY OF TAX LISTING DEPARTMENT

# COURTLAND

Replaced 2002

## SEC. 6 · T.12N. R.12E.

46.90 A. | 43.14 A. | 42.36 A. | 41.58 A.

132 — ~~SAM LEYSTRA~~ ~~JAMES L. MILLER~~ BERT G. WILSON 11.42W H-T-S

131 — CAMBRIA VIEW, INC.

126 — LARRY J. BAUDSIOA 4.00

VILLAGE OF CAMBRIA

127 - W.P. & L. annexed 11-6-75 #303 V. Cambria 1976 Asmt Roll

46.90 A.

~~133~~ 293

0787

21.45

11.72 ~~131~~ 292 2.00

~~137~~ 297 4.50 R.R. R.O.W.

~~134~~ 294

134.30 A.

154 8.20 A C.M.C.T.P. & P. R.R. CO. ~~H~~ A.M.T.P., 9.A

296 ~~H-1~~

~~136~~ 295

124 CAMBRIA CONSERVATION CLUB 9.50

VILLAGE CAMBRIA ~~LIVE STOCK~~ CO. MICHIGAN FRUIT CANNERS INC. 0787 ANNEXED 7-9-73 DOC. # 351922

122 — ~~JAMES L. MILLER~~ Production Credit WRAY LINDE Raymond Off

123 — JOHN A. MORGAN, ETAL

125 — ~~JANE EDWARDS~~ JONES Warren, Norman, & Gordon

43.06 A.

23.14

OSCAR MAYER 1 1.4A

20 2

GORSUCH 167'

217.8' 420'

135 V. Cambria # 298 7.69A

40.06 198'

18.50 16.00 20.00

1-138.A 1.00 A. OSCAR MAYER & CO. INC. annexed 11-6-75 # 304 - V. Cambria

2-135.A 1.00 A WM. GORSUCH annexed 11-6-75 # 305 - V. Cambria

Ralph Marx 0785 ~~RICHARD L. KAPRAL~~ ~~DONALD WILLIAMS~~ ~~ORIN SCHERP~~ ~~Dairymen State Bank~~ 129

3 - 18.A

43.24 A.

140

133 V. Cambria # 299 ~~ORIN SCHERP~~ ~~JAMES L. MILLER~~ VILLAGE OF CAMBRIA

ANNEXED DOC. # 366313

15.12 A

~~Production Credit~~ ~~WRAY LINDE~~ Raymond Off

146 145 144 143

THIS PD ALIGN W of ℄ ROBERTS ROAD

Ralph Marx 139. A ~~ORIN SCHERP~~ ~~Dairymen State Bank~~ 21.62 7.00A

19.37 A

39.70 ~~40.00~~

20.00 20.00 20.00 20.00

147 ~~Production Credit~~ ~~WRAY LINDE~~ Raymond Off 8.00

148 8.50

152 10.00

153 10.00

141 SCOTT & RANDALL LINK ~~THE LARSEN Co~~ ~~HUBERT & BERNARD WENDTLAND~~

142.A VILLAGE OF CAMBRIA V. Cambria # 300

149 ROMAN CATHOLIC DIOCESE — MADISON 13.50

151 DENNIS G. ~~GENEVIEVE~~ JONES

30.00

150 ~~GENEVIEVE~~ ~~GORDON E.~~ DENNIS G. JONES 10.00

43.41 A.

142 VILLAGE CAMBRIA ANNEXED Doc 377166 11-6-75 ~~#~~ #300 10.00

45.66 ~~43.41~~

330'

20.00

PROPERTY OF TAX LISTING DEPARTMENT

6-3-107 A

VILLAGE OF CAMBRIA

NW1/4 SEC.32 - T13N - R12E

Replaced
2002

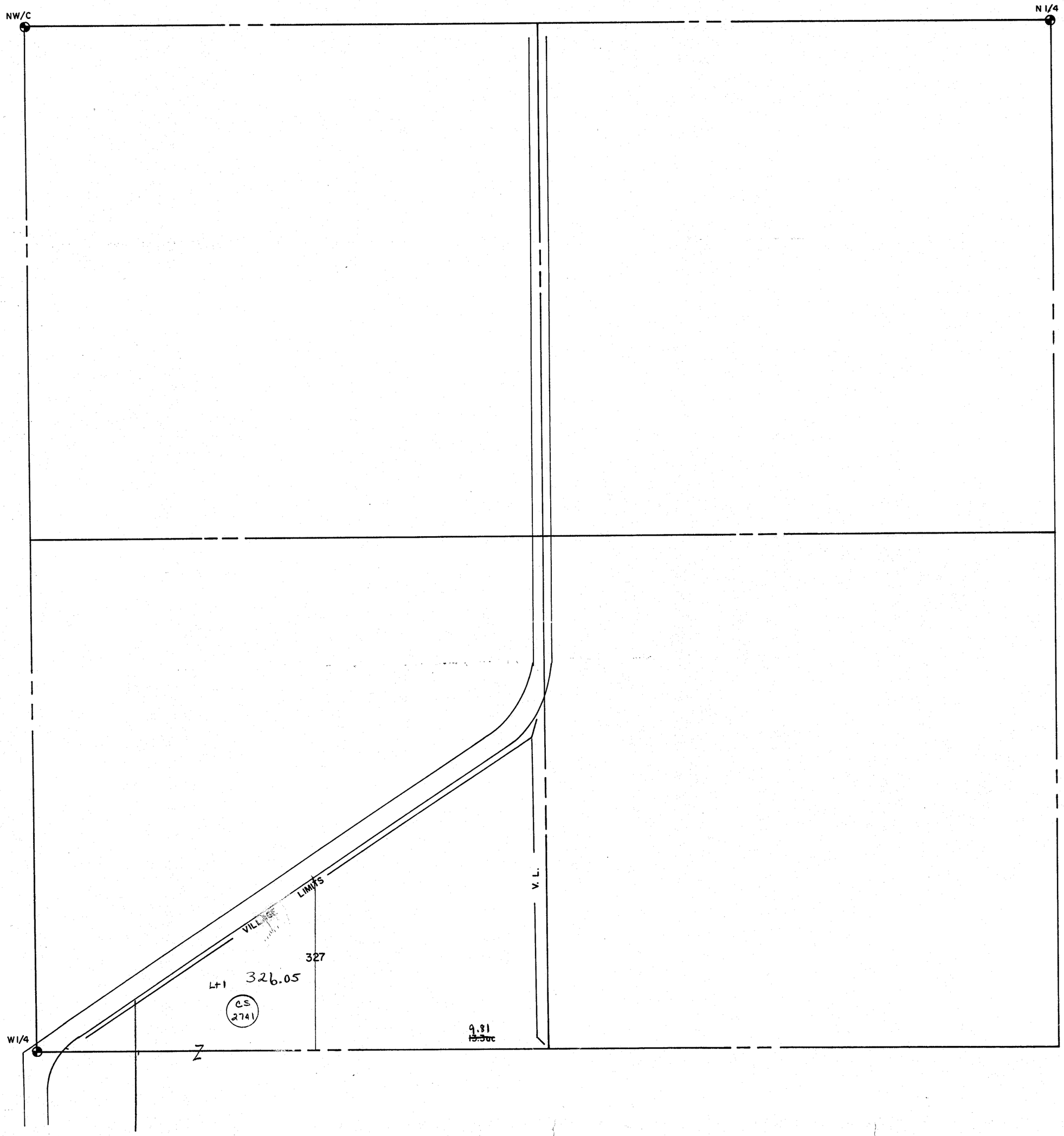

# VILLAGE OF CAMBRIA
## SW 1/4, SEC. 32 - T13N - R12E

Replaced
2002

W1/4 C

A 8509

CS 2741

331
(out b37.6)

326.05

LIMITS

TOWN OF RANDOLPH

10.00

Parker St

A 5748

25.24

TOWN OF RANDOLPH

326

15.81A

Lt 18 .451

325.018

326 Lt 17 325.017

Lt 14 325.014

Lt 13 325.013

Lt 16 325.016

Lt 15 325.015

Highland Dr

Dexter Ct

Lt 12 325.012

Lt 11 325.011

Lt 10 325.010

Lt 9 325.009

Lt 8

Lt 7 325.007

Lt 6 325.006

Lt 5 325.005 .281

Lt 4 326.04 .405

Lt 3 326.03 .405

Lt 2 325.002

Lt 1 325.001

326.02 Lt 2 .284

326.01 Lt 1 .412

VIL. LIMITS

CS 2626

Dexter Drive

Plat 3589

S.T.H. 146

VIL.

329

15ac

32454

A 5747

TOWN OF RANDOLPH

325

328

32.235ac

1-16-95

V.L.

V.L.

10.02
~~11.20~~
~~12ac~~

~~35ac~~

TARRANT LAKE

234.

CS 2249

P 5695 BUCKRIDGE SUBD.

LT 1 .741

110

328.01

CS 2346

A 5749

106 Lt 2

328.02

CS 2346 .395

3.75 in Sec 6

3 106 328.03

4 104

KIKKERT CRT.

6

328.06 103

7

328.04

5

328.05 102

328.07 ~~101~~

330

Lt 1 N

~~334~~ 3.11

~~18.54ac~~

CS 2534

P

C.T.H.

NOTE: This map was prepared for assessment use in accordance with the Wis. St. Stat. Chap. 70.09. All information contained herein is advisory only. Map accuracy is limited to the quality of data obtained from other Public Records. This map is not intended to be a substitute for an actual field survey. Public Land Survey Base is derived from U.S.G.S Topopgraphic maps unless otherwise noted. Other sources of the Land Base may be actual survey data. Base map data is from the April 1995 County Digital Orthophotos and/or U.S.G.S. 1:24,000 scale Topographic series. The user is responsible for the improper use of the data contained herein.

Created by The Columbia County Land Information Office -GIS Section. VMB and KMA Mar 2002.

TAX PARCEL MAP

# VILLAGE of CAMBRIA

TOWN 13 & 12 NORTH RANGE 12 EAST
COLUMBIA COUNTY, WISCONSIN

Replaced 2003

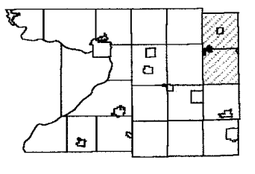




## SURVEY INDEX

| | | PAGE # |
|---|---|---|
| A.G. HOPKINS / DE WRIGHT'S PLAT | REGISTER OF DEEDS - SHEET 23B | 7 |
| BELLVILLE ADDITION | R.O.D. - 85D | 5 |
| BELLVILLE MILL LOT | R.O.D. - 85D | 5 |
| BUCKRIDGE SUBDIVISION | S 5695 | 6,7 |
| D.R. JONES | R.O.D. - 85A | 7 |
| E.L. WILLIAMS | R.O D. - 80A | 5 |
| FLORENCE ADDITION | R.O.D. - 85B | 5 |
| HIGHLAND INDUSTRIAL SUBDIVISION | S 10142 | 1 |
| HIGHLAND SUBDIVISION | S 8589 | 1 |
| HILLCREST ADDITION | S 0814 | 2 |
| - 1ST ADDITION | S 0815 | 2 |
| J.D. JONES | R.O.D. - 85E | 5 |
| KELLY'S ADDITION | S 0816 | 2 |
| ROBERTS ADDITION | R.O.D. - 85F | 5 |
| SARAH A.P. ROBERTS ADDITION | R.O.D. - 80B | 5 |
| REVISED VILLAGE MAP (1991) | S 2237 | |

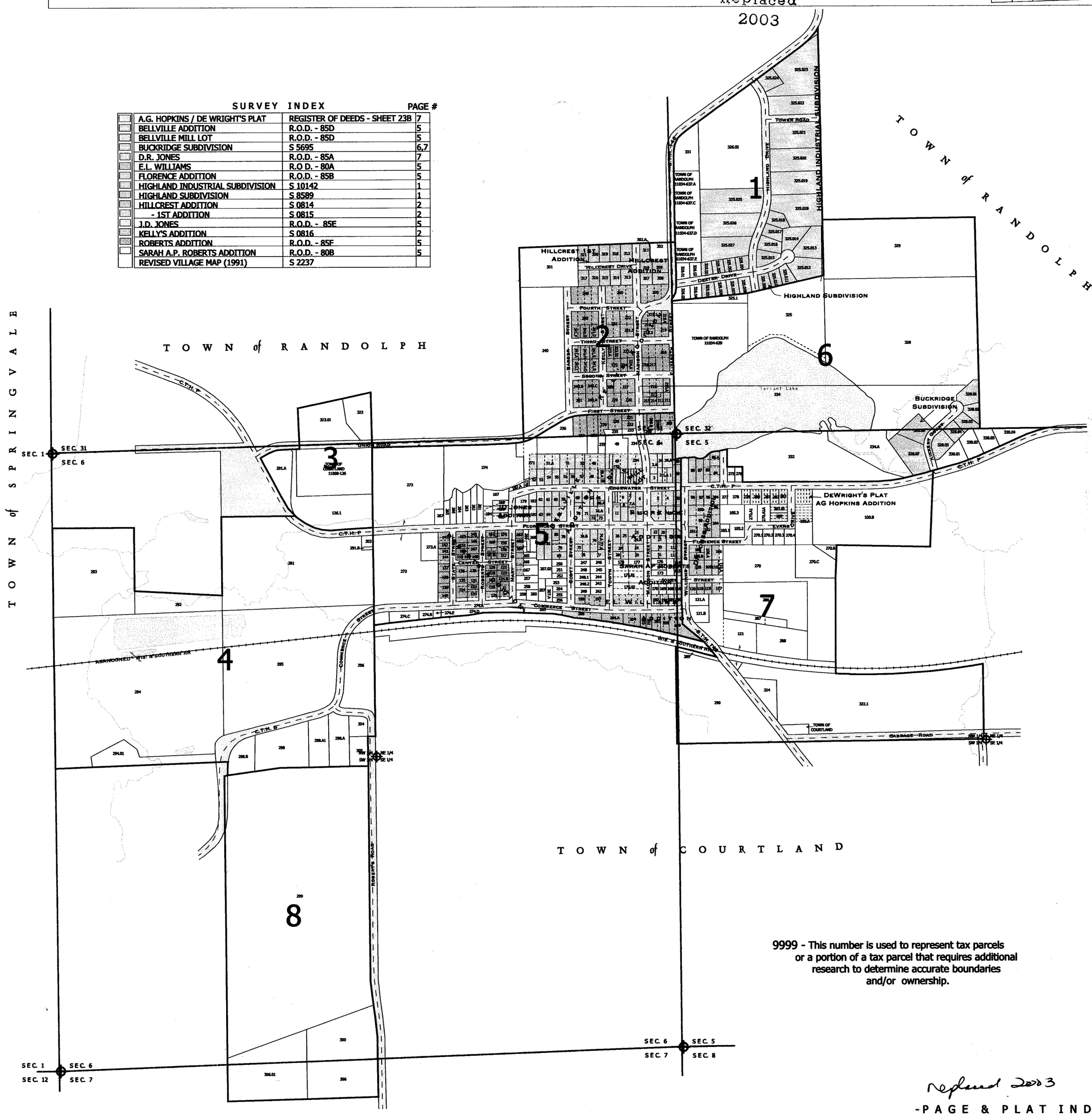


9999 - This number is used to represent tax parcels or a portion of a tax parcel that requires additional research to determine accurate boundaries and/or ownership.

Replaced 2003

-PAGE & PLAT INDEX-

One Inch Equals Two Hundred Feet

MILES

0 1/16 1/8

FEET

0 200 400 600 800

NOTE: This map was prepared for assessment use in accordance with the Wis. St. Stat. Chap. 70.09. All information contained herein is advisory only. Map accuracy is limited to the quality of data obtained from other Public Records. This map is not intended to be a substitute for an actual field survey. Public Land Survey Base is derived from U.S.G.S Topopgraphic maps unless otherwise noted. Other sources of the Land Base may be actual survey data. Base map data is from the April 1995 County Digital Orthophotos and/or U.S.G.S. 1:24,000 scale Topographic series. The user is responsible for the improper use of the data contained herein.

Created by The Columbia County Land Information Office -GIS Section. VMB and KMA Mar 2002.

TAX PARCEL MAP

# VILLAGE of CAMBRIA

TOWN 13 & 12 NORTH RANGE 12 EAST
COLUMBIA COUNTY, WISCONSIN

Replaced 2003

-SEE PAGE 2-

-SEE PAGE 3-

-SEE PAGE 4-

-SEE PAGE 6-

-SEE PAGE 7-

TOWN of RANDOLPH

TOWN of COURTLAND

SECTION 31
SW 1/4 SE 1/4
NW 1/4 NE 1/4
SECTION 6

UNION ROAD

FIRST STREET

EDGEWATER STREET

FLORENCE STREET

CENTER STREET

C.T.H. P

C.T.H. B

STATE STREET

ROBERTS STREET

MARY STREET

SCOTT STREET

TOWYN STREET

MADISON STREET

WILLIAMS STREET

COMMERCE STREET

S.T.H. 146

Wis. & SOUTHERN RR

Duck Creek

KELLYS ADDITION

BELLVILLE ADDITION

MILL LOT

JD JONES ADDITION

FLORENCE ADDITION

SARAH A ROBERTS ADDITION

JONES ADDITION

EL WILLIAMS ADDITION

1/4-1/4 SECTION MARKER

Replaced 2003

One Inch Equals Two Hundred Feet

MILES

0 1/16 1/8

FEET

0 200 400 600 800

NOTE: This map was prepared for assessment use in accordance with the Wis. St. Stat. Chap. 70.09. All information contained herein is advisory only. Map accuracy is limited to the quality of data obtained from other Public Records. This map is not intended to be a substitute for an actual field survey. Public Land Survey Base is derived from U.S.G.S Topopgraphic maps unless otherwise noted. Other sources of the Land Base may be actual survey data. Base map data is from the April 1995 County Digital Orthophotos and/or U.S.G.S. 1:24,000 scale Topographic series. The user is responsible for the improper use of the data contained herein.

Created by The Columbia County Land Information Office -GIS Section. VMB and KMA Mar 2002.

TAX PARCEL MAP

# VILLAGE of CAMBRIA

TOWN 13 & 12 NORTH RANGE 12 EAST
COLUMBIA COUNTY, WISCONSIN

Replaced
2003

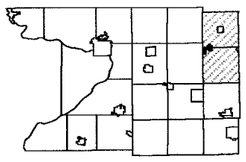

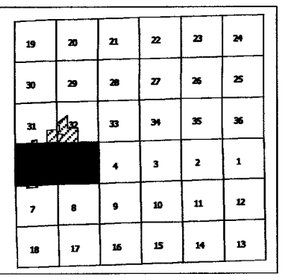


-SEE PAGE 1-

329
A 5735
A 5747

-SEE PAGE 1-

1/4-1/4 SECTION MARKER

1/4-1/4 SECTION MARKER

325.1
0.69ac

325
7.99ac
A 5748
CS 3567

328
32.24 ac
A 5747
A 5749

TOWN of RANDOLPH

ELIZABETH STREET

TOWN OF RANDOLPH
11034-639

Tarrant Lake

234
S 5533

234.A
3.07 ac

332

328.01
0.74 ac
CS 2345
Lot 1

328.02
0.39 ac
CS 2345
Lot 2

328.03

328.04

328.05

328.06

328.07

BUCKRIDGE SUBDIVISION

KIKKERT CT.

SECTION 32
SW 1/4 SE 1/4
NW 1/4 NE 1/4
SECTION 5

330.05

330.01
0.835ac
A 6411
CS 2534 Lot 1
CS 3688 Lot 1

330.02
0.773ac
A 6411
CS 2534 Lot 1
CS 3688 Lot 2

330.03
0.70ac
A 6411
CS 2534 Lot 1
CS 3688 Lot 3

330.04
0.797ac
A 6411
CS 2534 Lot 1
CS 3688 Lot 4

SEC. 31
SEC. 6
SEC. 32
SEC. 5

1/4-1/4 SECTION MARKER

DRUMMONDS ADDITION

Block 87

86.A
CS 3688
Lot 1

88
ME 61.08

87

86
ME 61.08

84

WISCONSIN ST

275
O.L. 12

276
O.L. 11

C.T.H. P

C.T.H. P

TOWN of RANDOLPH

-SEE PAGE 2-

-SEE PAGE 5-

-SEE PAGE 7-

Replaced 2003

One Inch Equals Two Hundred Feet

MILES

0 1/16 1/8

FEET

0 200 400 600 800

NOTE: This map was prepared for assessment use in accordance with the Wis. St. Stat. Chap. 70.09. All information contained herein is advisory only. Map accuracy is limited to the quality of data obtained from other Public Records. This map is not intended to be a substitute for an actual field survey. Public Land Survey Base is derived from U.S.G.S Topographic maps unless otherwise noted. Other sources of the Land Base may be actual survey data. Base map data is from the April 1995 County Digital Orthophotos and/or U.S.G.S. 1:24,000 scale Topographic series. The user is responsible for the improper use of the data contained herein.

Created by The Columbia County Land Information Office -GIS Section. VMB and KMA Mar 2002.

TAX PARCEL MAP

# VILLAGE of CAMBRIA

TOWN 13 & 12 NORTH RANGE 12 EAST
COLUMBIA COUNTY, WISCONSIN

Replaced 2003

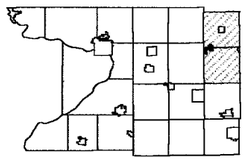

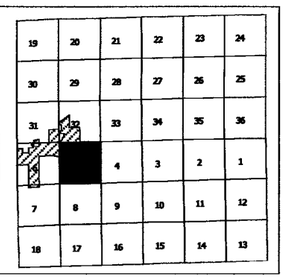


TOWN of RANDOLPH

-SEE PAGE 6-

SEE PAGE 5-

C.T.H. P

WISCONSIN ST

DRUMMONDS ADDITION Block 7

DRUMMONDS ADDITION Block A

DRUMMONDS ADDITION Block 5

DRUMMONDS ADDITION Block 8

DeWRIGHT'S PLAT
AG HOPKINS ADDITION

EVANS DRIVE

FLORENCE STREET

WILLIAMS STREET

S STREET

S.T.H. 146

Wis. & SOUTHERN RR

CABBAGE ROAD

TOWN OF COURTLAND 11008 105.1

1/4-1/4 SECTION MARKER

NE 1/4 SECTION 6 SE 1/4 | NW 1/4 SECTION 5 SW 1/4

NW 1/4 SW 1/4 | NE 1/4 SE 1/4

TOWN of COURTLAND

TOWN of COURTLAND

TOWN of COURTLAND

replaced 2003

NOTE: This map was prepared for assessment use in accordance with the Wis. St. Stat. Chap. 70.09. All information contained herein is advisory only. Map accuracy is limited to the quality of data obtained from other Public Records. This map is not intended to be a substitute for an actual field survey. Public Land Survey Base is derived from U.S.G.S Topopgraphic maps unless otherwise noted. Other sources of the Land Base may be actual survey data. Base map data is from the April 1995 County Digital Orthophotos and/or U.S.G.S. 1:24,000 scale Topographic series. The user is responsible for the improper use of the data contained herein.

Created by The Columbia County Land Information Office -GIS Section. VMB and KMA Mar 2002.

TAX PARCEL MAP

# VILLAGE of CAMBRIA

TOWN 13 & 12 NORTH RANGE 12 EAST
COLUMBIA COUNTY, WISCONSIN

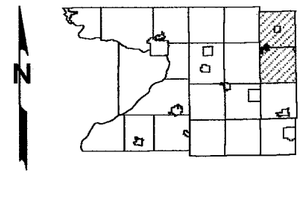


Replaced 2004

| SURVEY INDEX | | PAGE # |
|---|---|---|
| A.G. HOPKINS / DE WRIGHT'S PLAT | REGISTER OF DEEDS - SHEET 23B | 7 |
| BELLVILLE ADDITION | R.O.D. - 85D | 5 |
| BELLVILLE MILL LOT | R.O.D. - 85D | 5 |
| BUCKRIDGE SUBDIVISION | S 5695 | 6,7 |
| D.R. JONES | R.O.D. - 85A | 7 |
| E.L. WILLIAMS | R.O D. - 80A | 5 |
| FLORENCE ADDITION | R.O.D. - 85B | 5 |
| HIGHLAND INDUSTRIAL SUBDIVISION | S 10142 | 1 |
| HIGHLAND SUBDIVISION | S 8589 | 1 |
| HILLCREST ADDITION | S 0814 | 2 |
| - 1ST ADDITION | S 0815 | 2 |
| J.D. JONES | R.O.D. - 85E | 5 |
| KELLY'S ADDITION | S 0816 | 2 |
| ROBERTS ADDITION | R.O.D. - 85F | 5 |
| SARAH A.P. ROBERTS ADDITION | R.O.D. - 80B | 5 |
| REVISED VILLAGE MAP (1991) | S 2237 | |

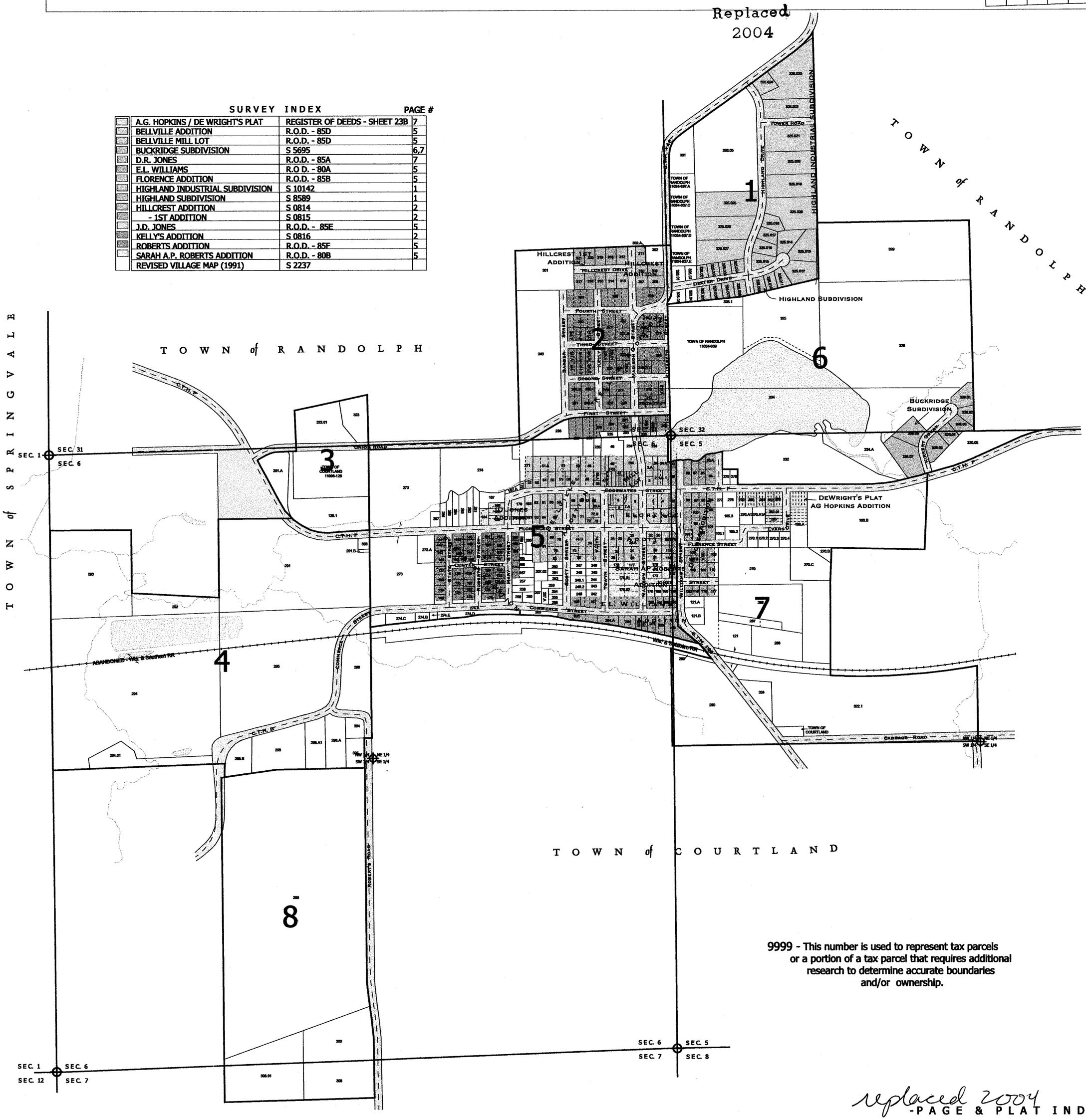


9999 - This number is used to represent tax parcels or a portion of a tax parcel that requires additional research to determine accurate boundaries and/or ownership.

replaced 2004

-PAGE & PLAT INDEX-

One Inch Equals Two Hundred Feet

MILES

0 — 1/16 — 1/8

FEET

0 — 200 — 400 — 600 — 800

NOTE: This map was prepared for assessment use in accordance with the Wis. St. Stat. Chap. 70.09. All information contained herein is advisory only. Map accuracy is limited to the quality of data obtained from other Public Records. This map is not intended to be a substitute for an actual field survey. Public Land Survey Base is derived from U.S.G.S Topopgraphic maps unless otherwise noted. Other sources of the Land Base may be actual survey data. Base map data is from the April 1995 County Digital Orthophotos and/or U.S.G.S. 1:24,000 scale Topographic series. The user is responsible for the improper use of the data contained herein.

Created by The Columbia County Land Information Office -GIS Section. VMB and KMA Mar 2002.

TAX PARCEL MAP

# VILLAGE of CAMBRIA

TOWN 13 & 12 NORTH RANGE 12 EAST
COLUMBIA COUNTY, WISCONSIN

Replaced
2004

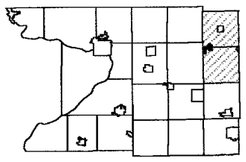

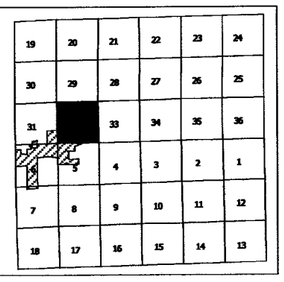


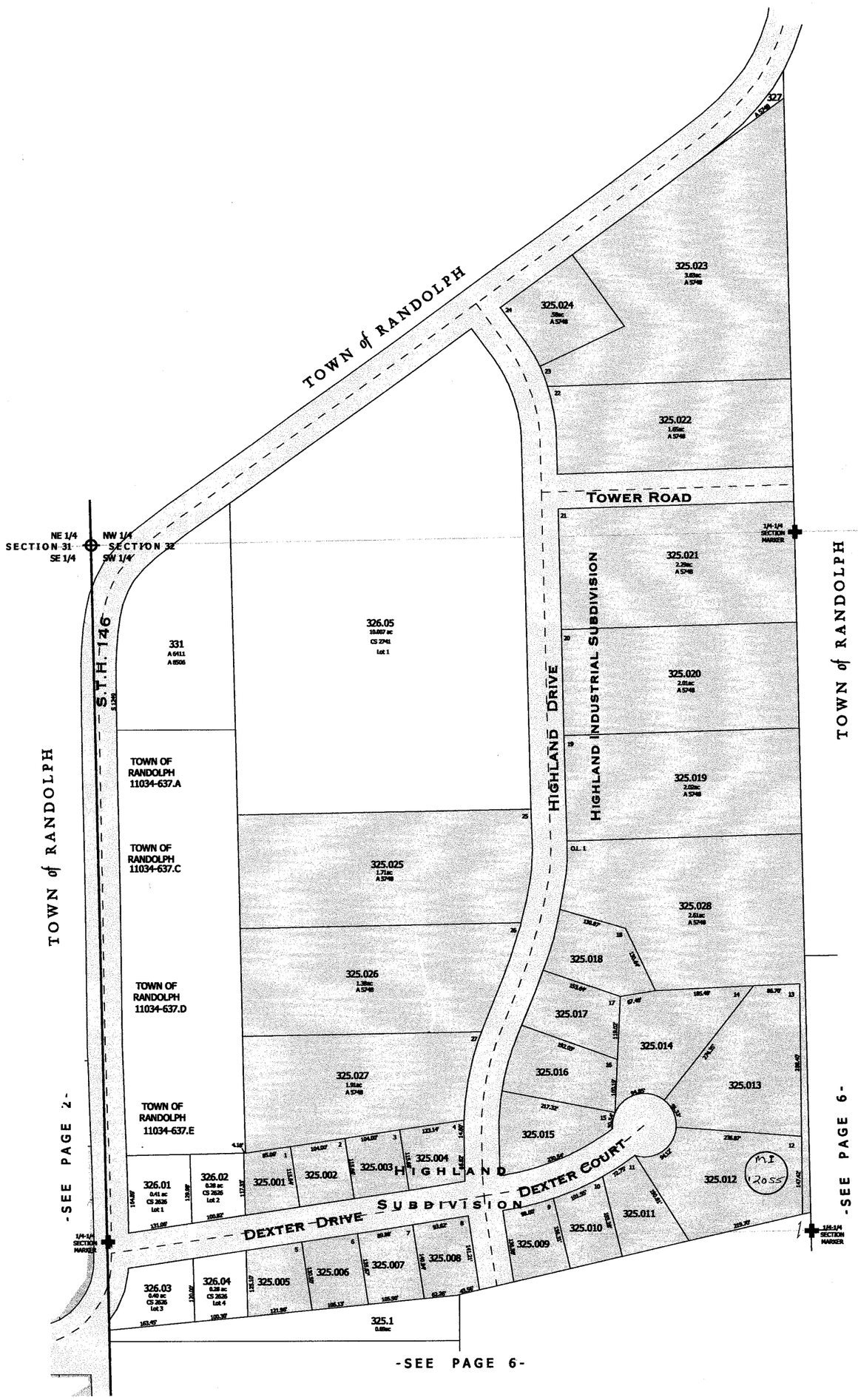

One Inch Equals Two Hundred Feet

MILES

0 1/16 1/8

FEET

0 200 400 600 800

NOTE: This map was prepared for assessment use in accordance with the Wis. St. Stat. Chap. 70.09. All information contained herein is advisory only. Map accuracy is limited to the quality of data obtained from other Public Records. This map is not intended to be a substitute for an actual field survey. Public Land Survey Base is derived from U.S.G.S Topopgraphic maps unless otherwise noted. Other sources of the Land Base may be actual survey data. Base map data is from the April 1995 County Digital Orthophotos and/or U.S.G.S. 1:24,000 scale Topographic series. The user is responsible for the improper use of the data contained herein.

Created by The Columbia County Land Information Office -GIS Section. VMB and KMA Mar 2002.

TAX PARCEL MAP

# VILLAGE of CAMBRIA

TOWN 13 & 12 NORTH RANGE 12 EAST
COLUMBIA COUNTY, WISCONSIN

N

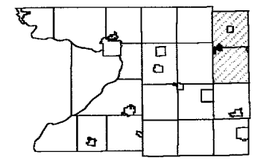

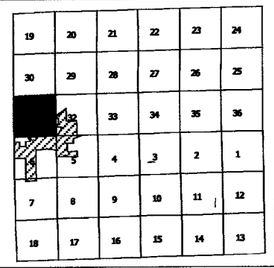


Replaced
2004

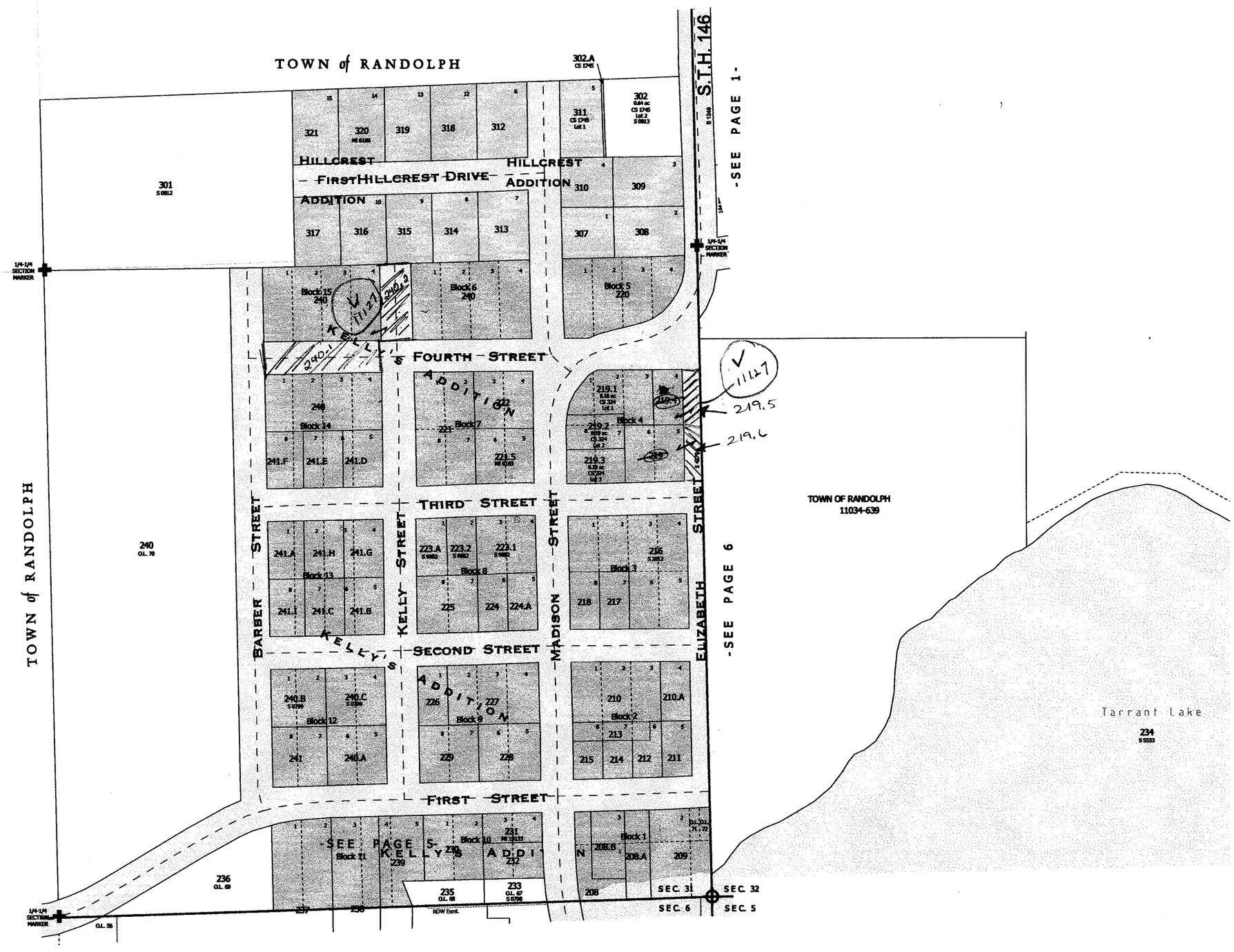


-SEE PAGE 5-

replaced2004

One Inch Equals Two Hundred Feet

MILES

0 1/16 1/8

FEET

0 200 400 600 800

NOTE: This map was prepared for assessment use in accordance with the Wis. St. Stat. Chap. 70.09. All information contained herein is advisory only. Map accuracy is limited to the quality of data obtained from other Public Records. This map is not intended to be a substitute for an actual field survey. Public Land Survey Base is derived from U.S.G.S Topopgraphic maps unless otherwise noted. Other sources of the Land Base may be actual survey data. Base map data is from the April 1995 County Digital Orthophotos and/or U.S.G.S. 1:24,000 scale Topographic series. The user is responsible for the improper use of the data contained herein.

Created by The Columbia County Land Information Office -GIS Section. VMB and KMA Mar 2002.

TAX PARCEL MAP

# VILLAGE of CAMBRIA

TOWN 13 & 12 NORTH RANGE 12 EAST
COLUMBIA COUNTY, WISCONSIN

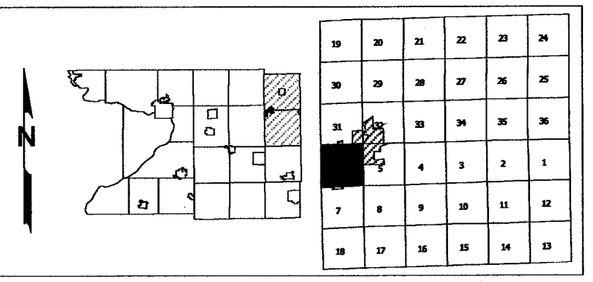


Replaced 2004

-SEE PAGE 2-

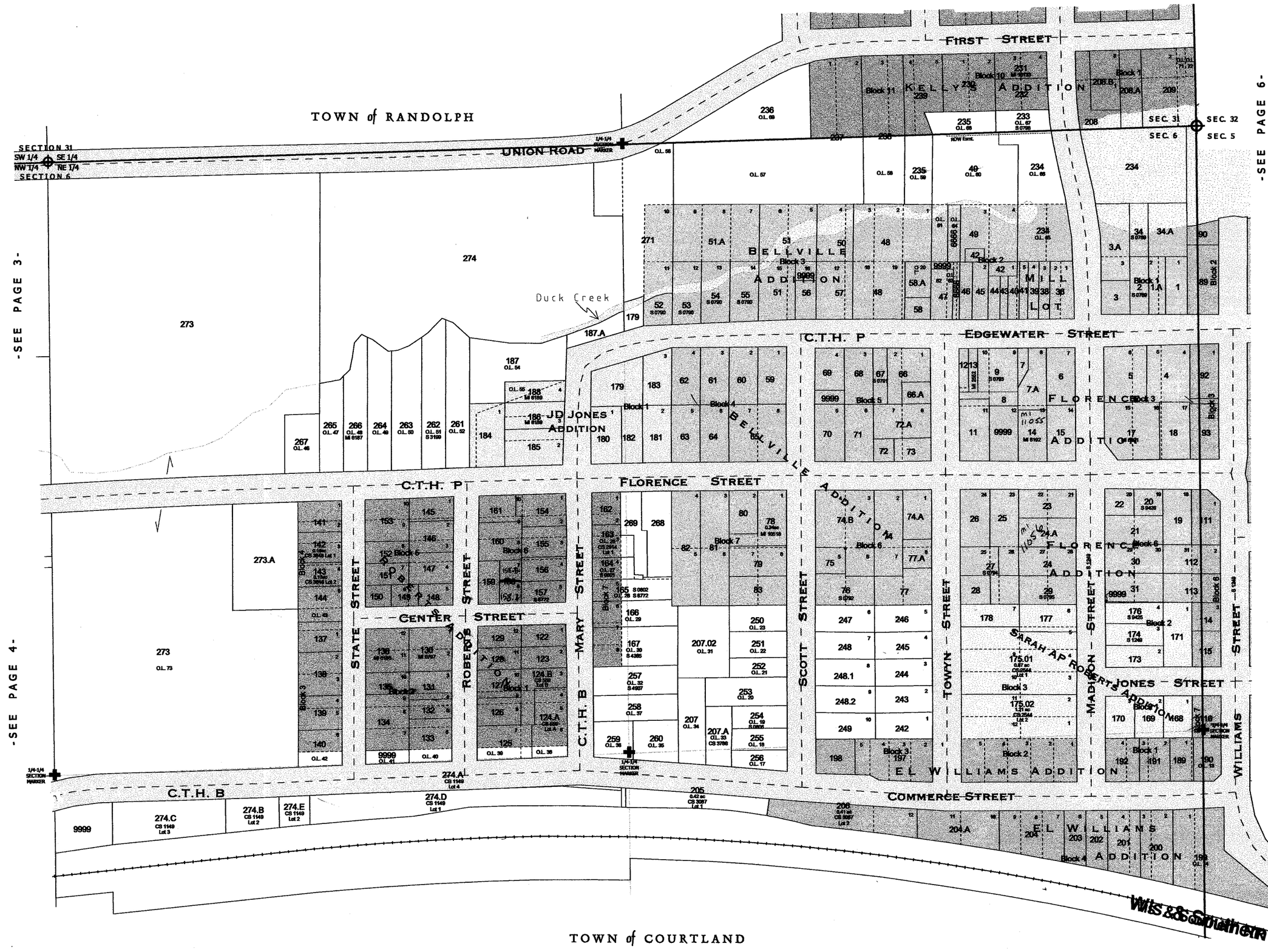


replaced 2004

One Inch Equals Two Hundred Feet

MILES 0 1/16 1/8

FEET 0 200 400 600 800

NOTE: This map was prepared for assessment use in accordance with the Wis. St. Stat. Chap. 70.09. All information contained herein is advisory only. Map accuracy is limited to the quality of data obtained from other Public Records. This map is not intended to be a substitute for an actual field survey. Public Land Survey Base is derived from U.S.G.S Topopgraphic maps unless otherwise noted. Other sources of the Land Base may be actual survey data. Base map data is from the April 1995 County Digital Orthophotos and/or U.S.G.S. 1:24,000 scale Topographic series. The user is responsible for the improper use of the data contained herein.

Created by The Columbia County Land Information Office -GIS Section. VMB and KMA Mar 2002.

TAX PARCEL MAP

# VILLAGE of CAMBRIA

TOWN 13 & 12 NORTH RANGE 12 EAST
COLUMBIA COUNTY, WISCONSIN

Replaced 2004

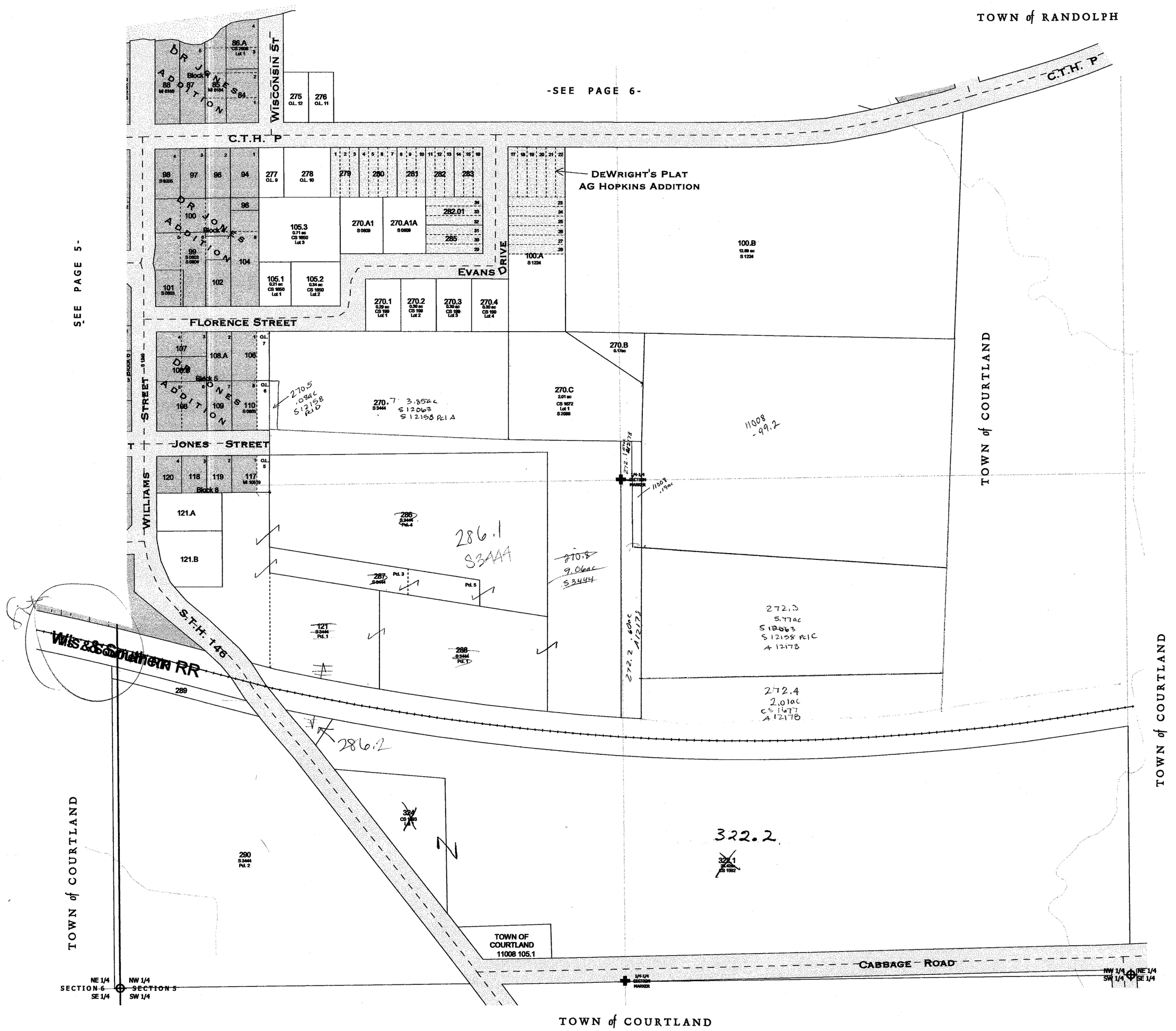


replaced 2004

NOTE: This map was prepared for assessment use in accordance with the Wis. St. Stat. Chap. 70.09. All information contained herein is advisory only. Map accuracy is limited to the quality of data obtained from other Public Records. This map is not intended to be a substitute for an actual field survey. Public Land Survey Base is derived from U.S.G.S Topopgraphic maps unless otherwise noted. Other sources of the Land Base may be actual survey data. Base map data is from the April 1995 County Digital Orthophotos and/or U.S.G.S. 1:24,000 scale Topographic series. The user is responsible for the improper use of the data contained herein.

Created by The Columbia County Land Information Office -GIS Section. VMB and KMA Feb 2004.

TAX PARCEL MAP

# VILLAGE of CAMBRIA

TOWN 13 & 12 NORTH RANGE 12 EAST
COLUMBIA COUNTY, WISCONSIN

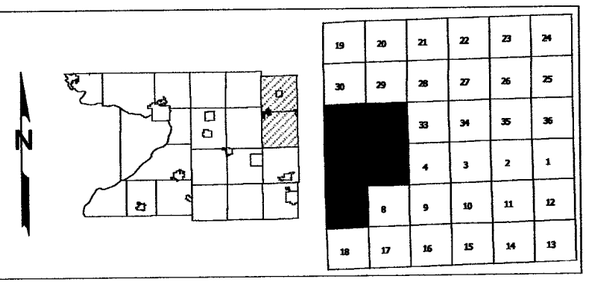


Replaced 2005

SURVEY INDEX

| | | PAGE # |
|---|---|---|
| A.G. HOPKINS / DE WRIGHT'S PLAT | REGISTER OF DEEDS - SHEET 23B | 7 |
| BELLVILLE ADDITION | R.O.D. - 85D | 5 |
| BELLVILLE MILL LOT | R.O.D. - 85D | 5 |
| BUCKRIDGE SUBDIVISION | S 5695 | 6,7 |
| D.R. JONES | R.O.D. - 85A | 7 |
| E.L. WILLIAMS | R.O D. - 80A | 5 |
| FLORENCE ADDITION | R.O.D. - 85B | 5 |
| HIGHLAND INDUSTRIAL SUBDIVISION | S 10142 | 1 |
| HIGHLAND SUBDIVISION | S 8589 | 1 |
| HILLCREST ADDITION | S 0814 | 2 |
| - 1ST ADDITION | S 0815 | 2 |
| J.D. JONES | R.O.D. - 85E | 5 |
| KELLY'S ADDITION | S 0816 | 2 |
| ROBERTS ADDITION | R.O.D. - 85F | 5 |
| SARAH A.P. ROBERTS ADDITION | R.O.D. - 80B | 5 |
| REVISED VILLAGE MAP (1991) | S 2237 | |

Corporate Plan 2004 11820

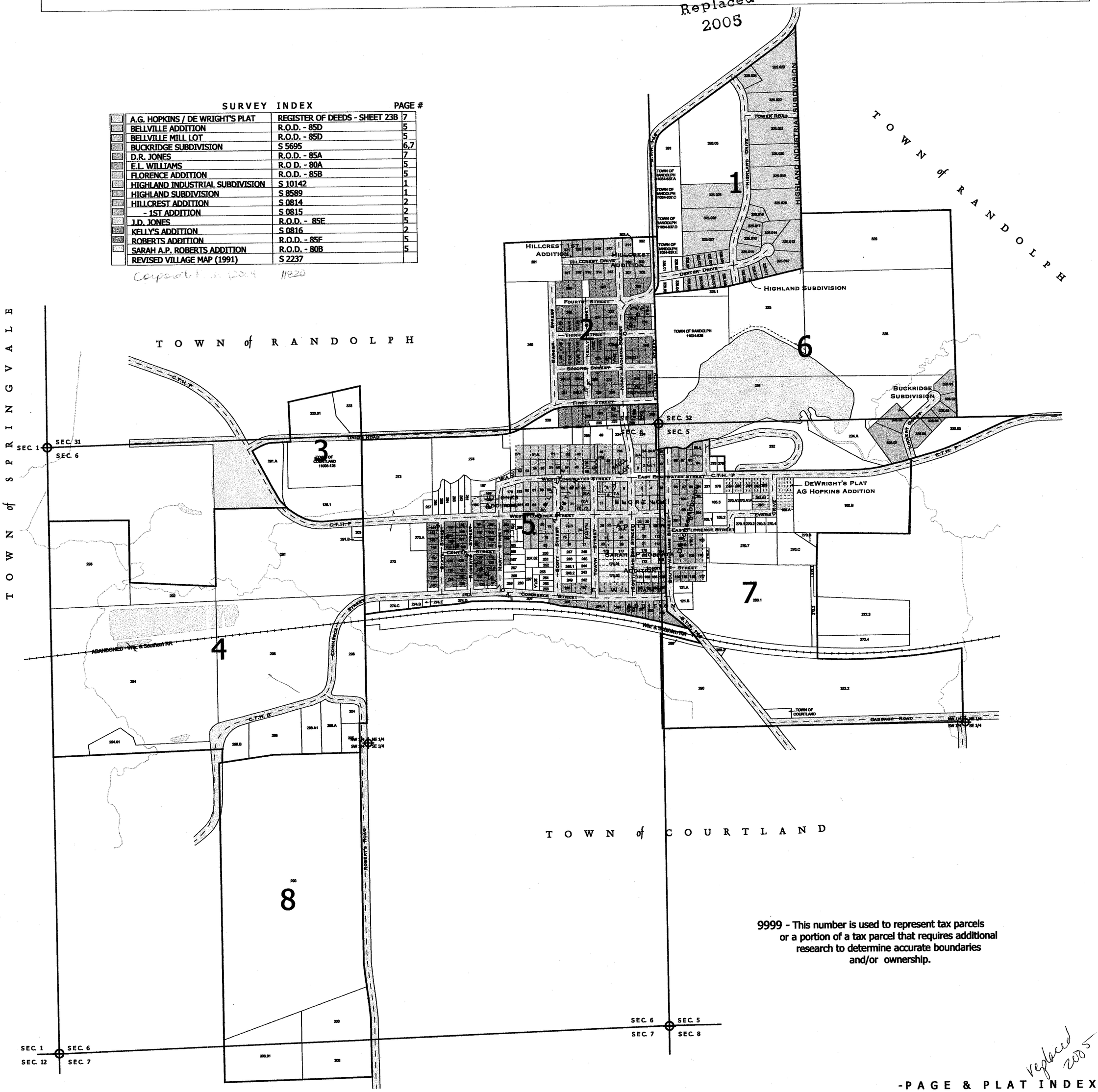


9999 - This number is used to represent tax parcels or a portion of a tax parcel that requires additional research to determine accurate boundaries and/or ownership.

Replaced 2005

-PAGE & PLAT INDEX-

One Inch Equals Two Hundred Feet

MILES

0 1/16 1/8

FEET

0 200 400 600 800

NOTE: This map was prepared for assessment use in accordance with the Wis. St. Stat. Chap. 70.09. All information contained herein is advisory only. Map accuracy is limited to the quality of data obtained from other Public Records. This map is not intended to be a substitute for an actual field survey. Public Land Survey Base is derived from U.S.G.S Topogpgraphic maps unless otherwise noted. Other sources of the Land Base may be actual survey data. Base map data is from the April 1995 County Digital Orthophotos and/or U.S.G.S. 1:24,000 scale Topographic series. The user is responsible for the improper use of the data contained herein.

Created by The Columbia County Land Information Office -GIS Section. VMB and KMA Feb 04.

TAX PARCEL MAP

# VILLAGE of CAMBRIA

TOWN 13 & 12 NORTH RANGE 12 EAST
COLUMBIA COUNTY, WISCONSIN

N

| | | | | | |
|---|---|---|---|---|---|
| 19 | 20 | 21 | 22 | 23 | 24 |
| 30 | 29 | 28 | 27 | 26 | 25 |
| 31 | | 33 | 34 | 35 | 36 |
| | | 4 | 3 | 2 | 1 |
| 7 | 8 | 9 | 10 | 11 | 12 |
| 18 | 17 | 16 | 15 | 14 | 13 |

Replaced
2005

2005

One Inch Equals Two Hundred Feet

MILES

0 1/16 1/8

FEET

0 200 400 600 800

NOTE: This map was prepared for assessment use in accordance with the Wis. St. Stat. Chap. 70.09. All information contained herein is advisory only. Map accuracy is limited to the quality of data obtained from other Public Records. This map is not intended to be a substitute for an actual field survey. Public Land Survey Base is derived from U.S.G.S Topopgraphic maps unless otherwise noted. Other sources of the Land Base may be actual survey data. Base map data is from the April 1995 County Digital Orthophotos and/or U.S.G.S. 1:24,000 scale Topographic series. The user is responsible for the improper use of the data contained herein.

Created by The Columbia County Land Information Office -GIS Section. VMB and KMA Mar 2002.

TAX PARCEL MAP

# VILLAGE of CAMBRIA

TOWN 13 & 12 NORTH RANGE 12 EAST
COLUMBIA COUNTY, WISCONSIN

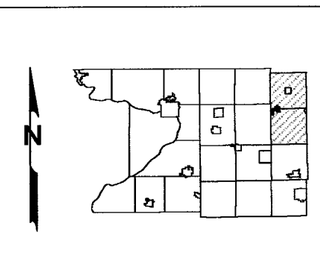


Replaced
2005

TOWN of RANDOLPH

SEC. 1 SEC. 31 SEC. 6

1/4-1/4 MARKER

TOWN of ~~RANDOLPH~~ COURTLAND

-SEE PAGE 3-

637.00'

C.T.H. P

303
291.B

291
S 0767
CS 133

293
11.72 ac

292
2.00 ac

1/4-1/4 SECTION MARKER

STREET

COMMERCE

ABANDONED - WIS. & SOUTHERN RR

295
23.27ac
S 0707

296
4.70ac

294
41.68ac

304
1.00 ac

C.T.H. B

298.A1
2.00 ac
S 0807

298.A
2.00 ac
S 0807

298
4.67 ac
S 2872

305
1.00 ac
S 0786

294.01
2.60 ac
CS 3323

298.B
1.43 ac
CS 1206
Lot 1

NW 1/4 SW 1/4 NE 1/4 SE 1/4

NE 1/4 SE 1/4 NW 1/4
SECTION 1 SECTION 6
SE 1/4 SE 1/4 SW 1/4

TOWN of COURTLAND

TOWN of COURTLAND

-SEE PAGE 5-

-SEE PAGE 8-

2005

One Inch Equals Two Hundred Feet

MILES

0 1/16 1/8

FEET

0 200 400 600 800

NOTE: This map was prepared for assessment use in accordance with the Wis. St. Stat. Chap. 70.09. All information contained herein is advisory only. Map accuracy is limited to the quality of data obtained from other Public Records. This map is not intended to be a substitute for an actual field survey. Public Land Survey Base is derived from U.S.G.S Topopgraphic maps unless otherwise noted. Other sources of the Land Base may be actual survey data. Base map data is from the April 1995 County Digital Orthophotos and/or U.S.G.S. 1:24,000 scale Topographic series. The user is responsible for the improper use of the data contained herein.

Created by The Columbia County Land Information Office -GIS Section. VMB and KMA Mar 2002.

TAX PARCEL MAP

# VILLAGE of CAMBRIA

TOWN 13 & 12 NORTH RANGE 12 EAST
COLUMBIA COUNTY, WISCONSIN

Replaced 2005

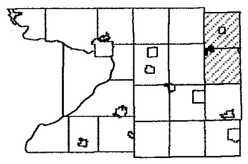

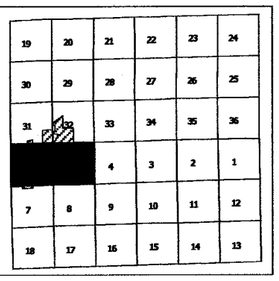


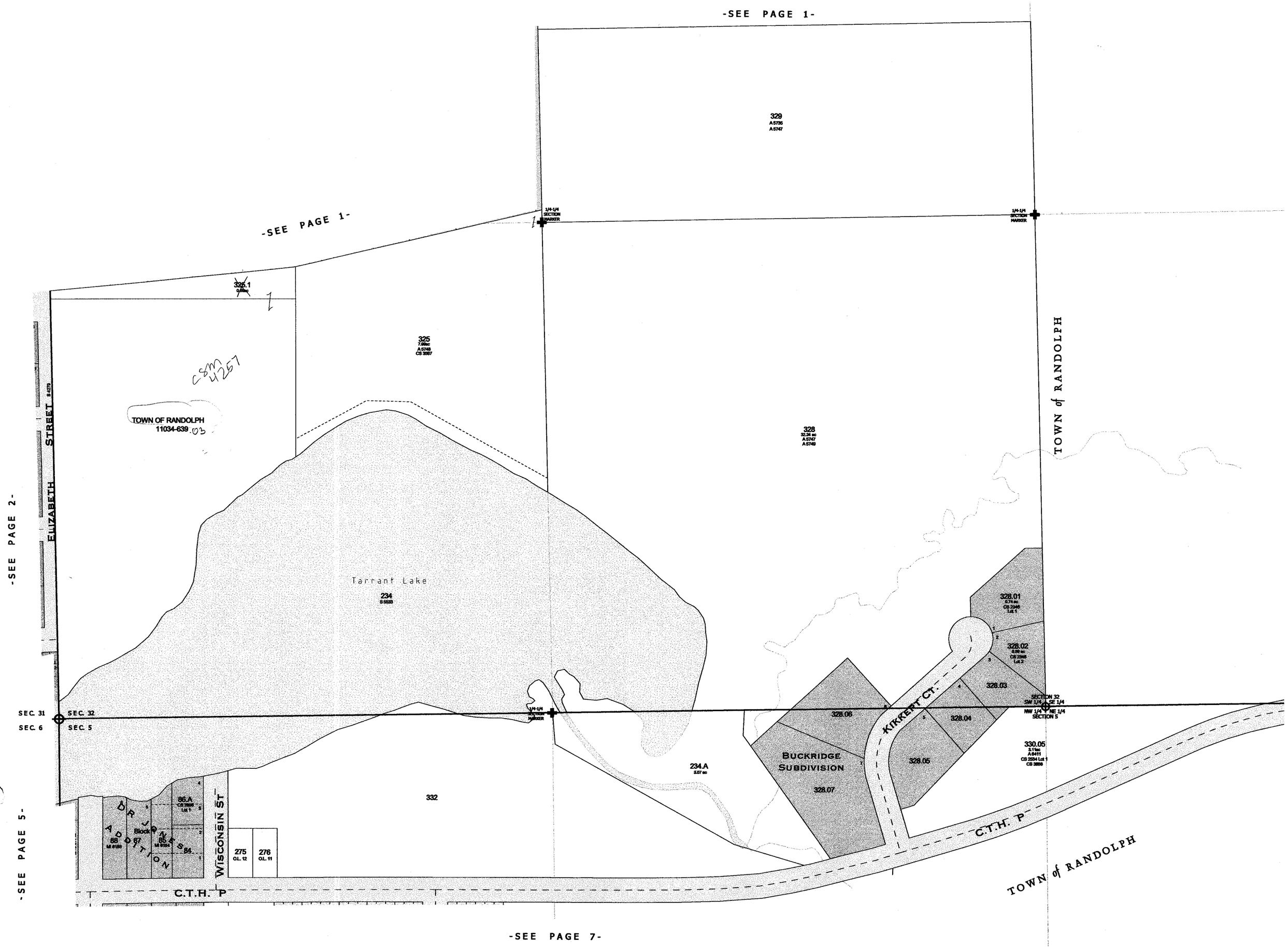


2005

One Inch Equals Two Hundred Feet

MILES: 0 — 1/16 — 1/8

FEET: 0 — 200 — 400 — 600 — 800

NOTE: This map was prepared for assessment use in accordance with the Wis. St. Stat. Chap. 70.09. All information contained herein is advisory only. Map accuracy is limited to the quality of data obtained from other Public Records. This map is not intended to be a substitute for an actual field survey. Public Land Survey Base is derived from U.S.G.S Topopgraphic maps unless otherwise noted. Other sources of the Land Base may be actual survey data. Base map data is from the April 1995 County Digital Orthophotos and/or U.S.G.S. 1:24,000 scale Topographic series. The user is responsible for the improper use of the data contained herein.

Created by The Columbia County Land Information Office -GIS Section. VMB and KMA Feb 2004.

TAX PARCEL MAP

# VILLAGE of CAMBRIA

TOWN 13 & 12 NORTH RANGE 12 EAST
COLUMBIA COUNTY, WISCONSIN

Replaced 2005

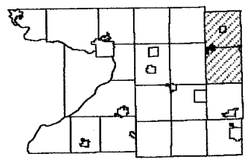

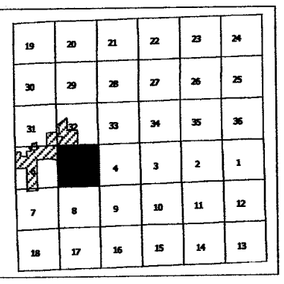


TOWN of RANDOLPH

-SEE PAGE 6-

C.T.H. P

EDGEWATER STREET

WISCONSIN ST

DEWRIGHT'S PLAT
AG HOPKINS ADDITION

EVANS DRIVE

EAST FLORENCE STREET

JONES STREET

SOUTH WILLIAMS STREET

-SEE PAGE 5-

S.T.H. 146

Wis. & Southern RR

CABBAGE ROAD

TOWN of COURTLAND

TOWN OF COURTLAND 11008 105.1

1/4-1/4 SECTION MARKER

NE 1/4 SECTION 6 SE 1/4 — NW 1/4 SECTION 5 SW 1/4

NW 1/4 SW 1/4 — NE 1/4 SE 1/4

L+2 272.06 8.67

L+1 272.05 15.32

333 10.43ac

334 .19ac

A 11355

S 11380

-PAGE 7-

NOTE: This map was prepared for assessment use in accordance with the Wis. St. Stat. Chap. 70.09. All information contained herein is advisory only. Map accuracy is limited to the quality of data obtained from other Public Records. This map is not intended to be a substitute for an actual field survey. Public Land Survey Base is derived from U.S.G.S Topographic maps unless otherwise noted. Other sources of the Land Base may be actual survey data. Base map data is from the April 1995 County Digital Orthophotos and/or U.S.G.S. 1:24,000 scale Topographic series. The user is responsible for the improper use of the data contained herein.

Created by The Columbia County Land Information Office -GIS Section. VMB and KMA Jan 2005.

TAX PARCEL MAP

# VILLAGE of CAMBRIA

TOWN 13 & 12 NORTH RANGE 12 EAST
COLUMBIA COUNTY, WISCONSIN

Replaced 2006

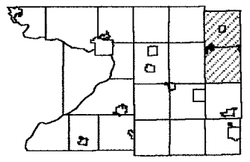




## SURVEY INDEX

| | | PAGE # |
|---|---|---|
| A.G. HOPKINS / DE WRIGHT'S PLAT | REGISTER OF DEEDS - SHEET 23B | 7 |
| BELLVILLE ADDITION | R.O.D. - 85D | 5 |
| BELLVILLE MILL LOT | R.O.D. - 85D | 5 |
| BUCKRIDGE SUBDIVISION | S 5695 | 6,7 |
| D.R. JONES | R.O.D. - 85A | 7 |
| E.L. WILLIAMS | R.O.D. - 80A | 5 |
| FLORENCE ADDITION | R.O.D. - 85B | 5 |
| HIGHLAND INDUSTRIAL SUBDIVISION | S 10142 | 1 |
| HIGHLAND SUBDIVISION | S 8589 | 1 |
| HILLCREST ADDITION | S 0814 | 2 |
| - 1ST ADDITION | S 0815 | 2 |
| J.D. JONES | R.O.D. - 85E | 5 |
| KELLY'S ADDITION | S 0816 | 2 |
| ROBERTS ADDITION | R.O.D. - 85F | 5 |
| SARAH A.P. ROBERTS ADDITION | R.O.D. - 80B | 5 |
| REVISED VILLAGE MAP (1991) | S 2237 | |
| ANNEXATION (Jan 2005) | A 11355 | 7 |
| CORPORATE LIMITS (DEC 2004) | S 11820 | |

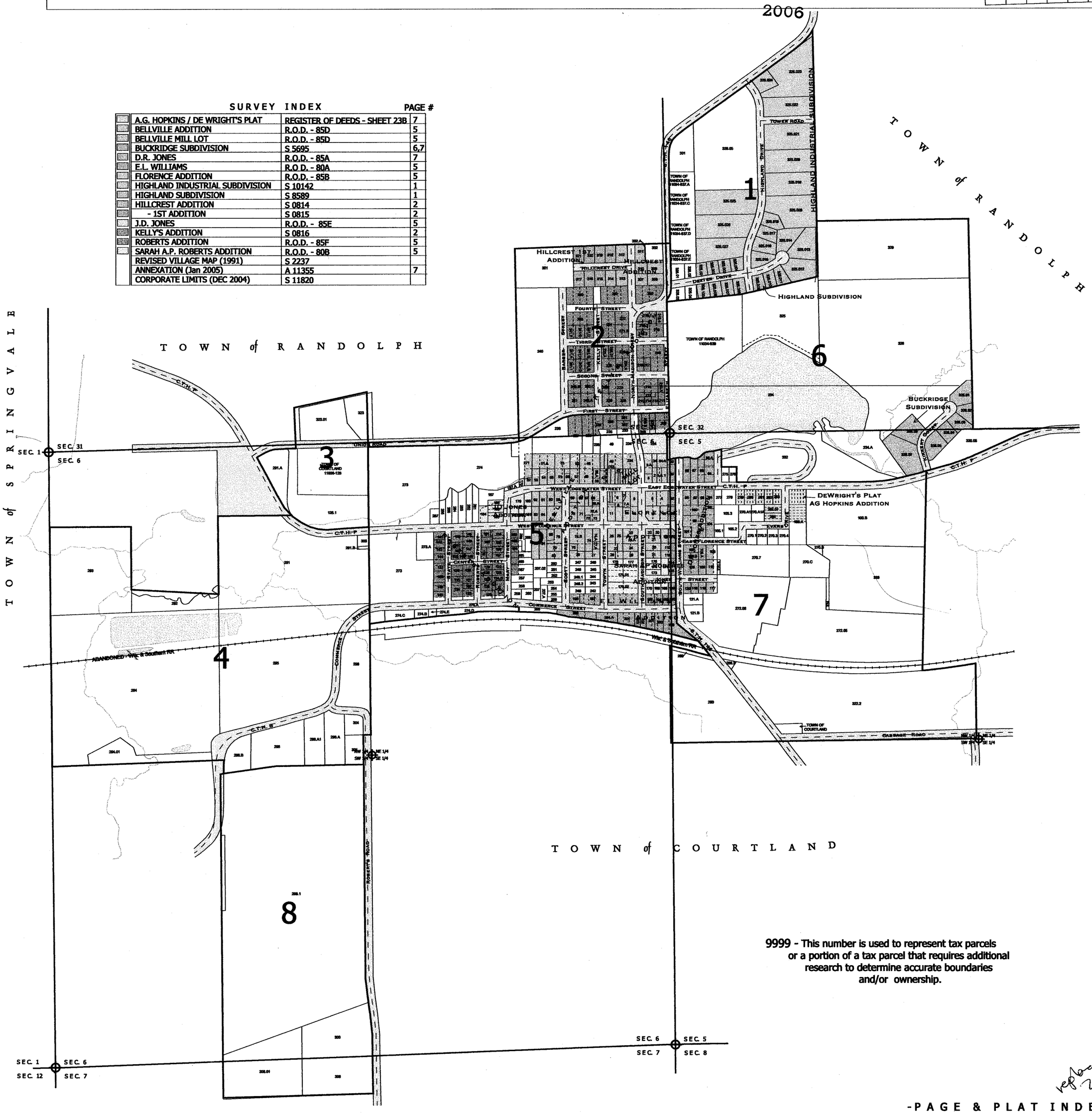


9999 - This number is used to represent tax parcels or a portion of a tax parcel that requires additional research to determine accurate boundaries and/or ownership.

vcp 2006

-PAGE & PLAT INDEX-

One Inch Equals Two Hundred Feet

MILES

0 1/16 1/8

FEET

0 200 400 600 800

NOTE: This map was prepared for assessment use in accordance with the Wis. St. Stat. Chap. 70.09. All information contained herein is advisory only. Map accuracy is limited to the quality of data obtained from other Public Records. This map is not intended to be a substitute for an actual field survey. Public Land Survey Base is derived from U.S.G.S Topopgraphic maps unless otherwise noted. Other sources of the Land Base may be actual survey data. Base map data is from the April 1995 County Digital Orthophotos and/or U.S.G.S. 1:24,000 scale Topographic series. The user is responsible for the improper use of the data contained herein.

Created by The Columbia County Land Information Office -GIS Section. VMB and KMA Jan 2005.

TAX PARCEL MAP

# VILLAGE of CAMBRIA

TOWN 13 & 12 NORTH RANGE 12 EAST
COLUMBIA COUNTY, WISCONSIN

N

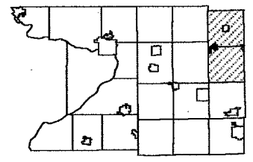

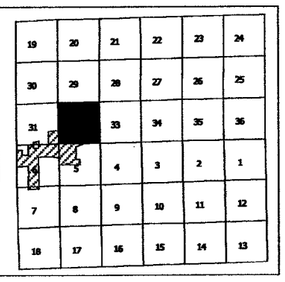


Replaced
2006

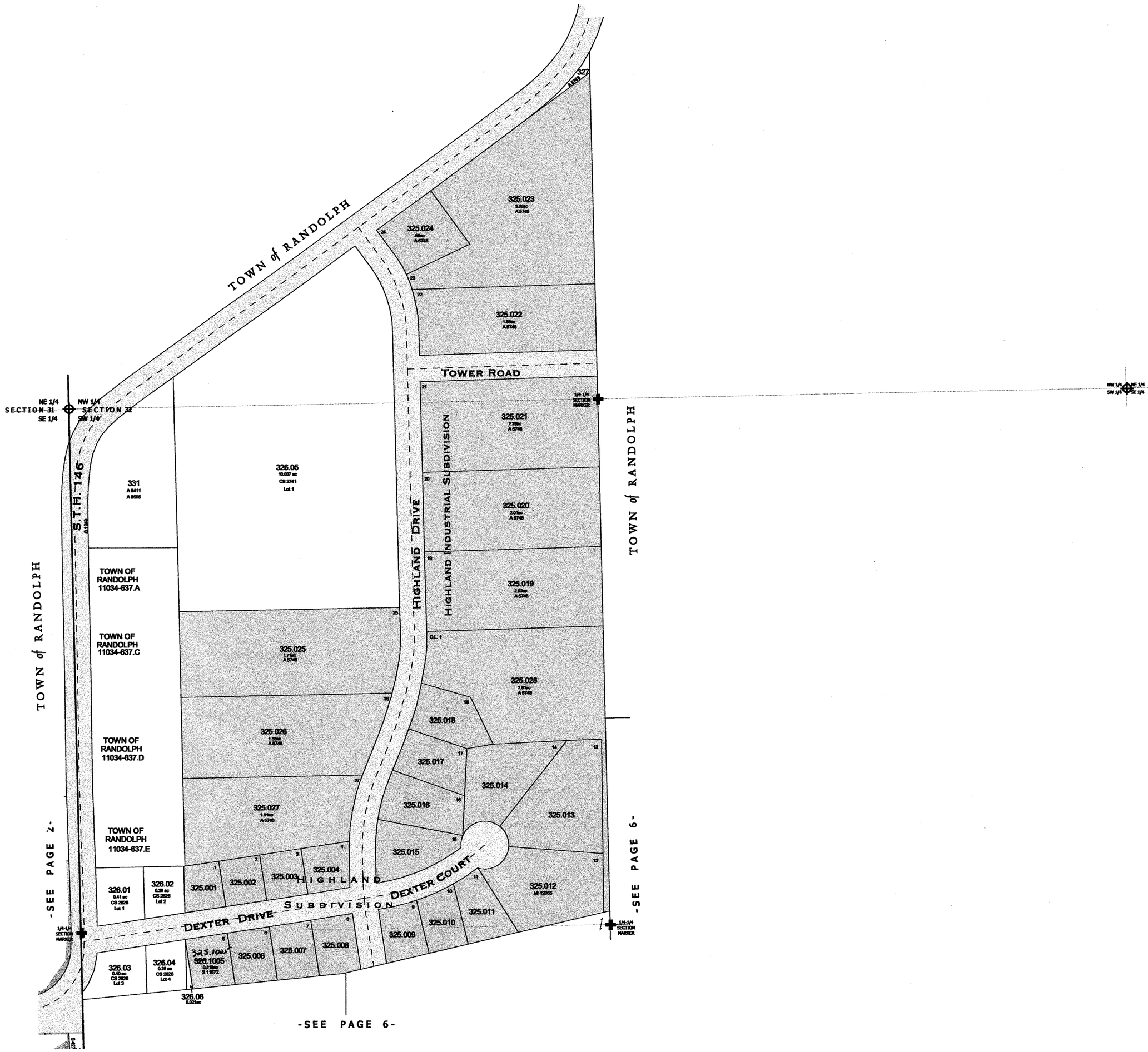


replaced 2006

One Inch Equals Two Hundred Feet

MILES

0 1/16 1/8

FEET

0 200 400 600 800

NOTE: This map was prepared for assessment use in accordance with the Wis. St. Stat. Chap. 70.09. All information contained herein is advisory only. Map accuracy is limited to the quality of data obtained from other Public Records. This map is not intended to be a substitute for an actual field survey. Public Land Survey Base is derived from U.S.G.S Topopgraphic maps unless otherwise noted. Other sources of the Land Base may be actual survey data. Base map data is from the April 1995 County Digital Orthophotos and/or U.S.G.S. 1:24,000 scale Topographic series. The user is responsible for the improper use of the data contained herein.

Created by The Columbia County Land Information Office -GIS Section. VMB and KMA Feb 2004.

TAX PARCEL MAP

# VILLAGE of CAMBRIA

TOWN 13 & 12 NORTH RANGE 12 EAST
COLUMBIA COUNTY, WISCONSIN

Replaced 2006

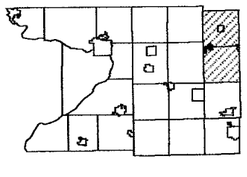

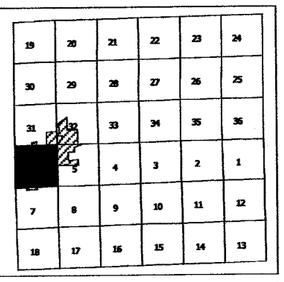


-SEE PAGE 2-

-SEE PAGE 3-

-SEE PAGE 4-

-SEE PAGE 6-

-SEE PAGE 7-

TOWN of RANDOLPH

TOWN of COURTLAND

UNION ROAD

WEST FIRST STREET

EAST FIRST STREET

WEST EDGEWATER STREET

EAST EDGEWATER

NORTH W STREET

C.T.H. P

C.T.H. B

WEST FLORENCE STREET

CENTER STREET

JONES STREET

COMMERCE STREET

STATE STREET

ROBERTS STREET

MARY STREET

SCOTT STREET

TOWYN STREET

SOUTH MADISON STREET

SOUTH WILLIAMS STREET

S.T.H. 146

Wis. & Southern RR

Duck Creek

SECTION 31
SW 1/4 SE 1/4
NW 1/4 NE 1/4
SECTION 6

1/4-1/4 SECTION MARKER

SEC. 31 SEC. 32
SEC. 6 SEC. 5

KELLY'S ADDITION

BELLVILLE ADDITION

MILL LOT

JD JONES ADDITION

BELLVILLE ADDITION

FLORENCE ADDITION

SARAH A. ROBERTS ADDITION

JONES — STREET

E.L. WILLIAMS ADDITION

E.L. WILLIAMS ADDITION

Block 1 Block 2 Block 3 Block 4 Block 5 Block 6 Block 7 Block 10 Block 11

236 O.L. 66
235 O.L. 66
233 O.L. 67 S 0758
231 M 10128
234 O.L. 66
49 O.L. 60
235 O.L. 59
O.L. 58
O.L. 57
208.B
208.A
209
208
234
271
274
273
273.A .86A
273 O.L. 73
179
187.A
187 O.L. 54
188 M 6159
186 M 6159
185
184
267 O.L. 46
265 O.L. 47
266 O.L. 48 M 6167
264 O.L. 49
263 O.L. 50
262 O.L. 51 S 3159
261 O.L. 52
S 12341
141 142 143 144 O.L. 45 137 138 139 140 O.L. 42
145 146 147 148 149 150 151 152 153
161 154 155 156 157 158 158.1 159 160
162 163 CS 3914 Lot 1 164 O.L. 27 S 0883 165 S 0802 O.L. 28 S 6772 166 O.L. 29 167 O.L. 30 S 4385 257 O.L. 32 S 4907 258 O.L. 37 259 O.L. 36 260 O.L. 35
289 268 82 80 81 79 78 0.24ac M 10619 83
207.02 O.L. 31 207 O.L. 34 207.A O.L. 33 CS 3786
250 O.L. 23 251 O.L. 22 252 O.L. 21 253 O.L. 20 254 O.L. 19 S 0828 255 O.L. 18 256 O.L. 17
74.B 74.A 75 76 S 0792 77 77.A
247 246 248 245 248.1 244 248.2 243 249 242 198 197
23 24.A 24 M 7908 25 26 27 S 0794 28 29 S 0795 M 11035
175.01 5.97 ac CS 3644 Lot 1 175.02 1.71 ac CS 3644 Lot 2
22 20 S 9428 21 19 111 30 112 31 113 9999 176 S 9405 174 S 1249 171 173 115
170 169 168 116 M 9102 192 191 189 190 O.L. 15
122 123 124.B CS 3786 Lot 2 124.A CS 3786 Lot 1 125 126 127 128 129 130 M 9791 131 132 133 134 135 136 M 9791 9999 O.L. 41 O.L. 40 O.L. 39
274.A CS 1149 Lot 4
274.C CS 1149 Lot 3
274.B CS 1149 Lot 2
274.E CS 1149 Lot 2
274.D CS 1149 Lot 1
205 0.42 ac CS 3087 Lot 1
206 0.61 ac CS 3087 Lot 2
204.A 204 203 202 201 200 199 O.L. 14
1213 M 2852 9 S 0793 8 7 7A 6 5 4 92 11 9999 14 M 9102 M 11055 15 17 18 93
69 68 67 S 0791 66 66.A 9999 70 71 72 72.A 73
1/4-1/4 SECTION MARKER

-PAGE 5-

One Inch Equals Two Hundred Feet

MILES: 0 — 1/16 — 1/8

FEET: 0 — 200 — 400 — 600 — 800

NOTE: This map was prepared for assessment use in accordance with the Wis. St. Stat. Chap. 70.09. All information contained herein is advisory only. Map accuracy is limited to the quality of data obtained from other Public Records. This map is not intended to be a substitute for an actual field survey. Public Land Survey Base is derived from U.S.G.S Topopgraphic maps unless otherwise noted. Other sources of the Land Base may be actual survey data. Base map data is from the April 1995 County Digital Orthophotos and/or U.S.G.S. 1:24,000 scale Topographic series. The user is responsible for the improper use of the data contained herein.

Created by The Columbia County Land Information Office -GIS Section. VMB and KMA Jan 2005.

TAX PARCEL MAP

# VILLAGE of CAMBRIA

TOWN 13 & 12 NORTH RANGE 12 EAST
COLUMBIA COUNTY, WISCONSIN

Replaced 2006

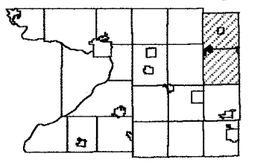

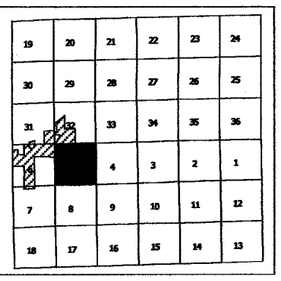


TOWN of RANDOLPH

-SEE PAGE 6-

C.T.H. P

WISCONSIN ST

EDGEWATER STREET

DEWRIGHT'S PLAT
AG HOPKINS ADDITION

EVANS DRIVE

EAST FLORENCE STREET

JONES STREET

SOUTH WILLIAMS STREET

-SEE PAGE 5-

S.T.H. 146

Wis. & Southern RR

CABBAGE ROAD

TOWN of COURTLAND

TOWN OF COURTLAND 11008 105.1

NE 1/4 SECTION 6 SE 1/4 — NW 1/4 SECTION 5 SW 1/4

NW 1/4 SW 1/4 — NE 1/4 SE 1/4

1/4-1/4 SECTION MARKER

TOWN of COURTLAND

TOWN of COURTLAND

TOWN of COURTLAND

Replaced 2006

NOTE: This map was prepared for assessment use in accordance with the Wis. St. Stat. Chap. 70.09. All information contained herein is advisory only. Map accuracy is limited to the quality of data obtained from other Public Records. This map is not intended to be a substitute for an actual field survey. Public Land Survey Base is derived from U.S.G.S Topopgraphic maps unless otherwise noted. Other sources of the Land Base may be actual survey data. Base map data is from the April 1995 County Digital Orthophotos and/or U.S.G.S. 1:24,000 scale Topographic series. The user is responsible for the improper use of the data contained herein.

Created by The Columbia County Land Information Office -GIS Section. VMB and KMA Feb 2006.

TAX PARCEL MAP

# VILLAGE of CAMBRIA

TOWN 13 & 12 NORTH RANGE 12 EAST
COLUMBIA COUNTY, WISCONSIN

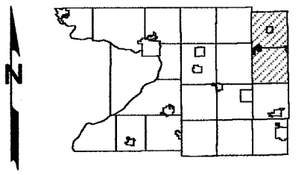




Replaced 2007

## SURVEY INDEX

| | | PAGE # |
|---|---|---|
| | A.G. HOPKINS / DE WRIGHT'S PLAT | REGISTER OF DEEDS - SHEET 23B | 7 |
| | BELLVILLE ADDITION | R.O.D. - 85D | 5 |
| | BELLVILLE MILL LOT | R.O.D. - 85D | 5 |
| | BUCKRIDGE SUBDIVISION | S 5695 | 6,7 |
| | D.R. JONES | R.O.D. - 85A | 7 |
| | E.L. WILLIAMS | R.O.D. - 80A | 5 |
| | FLORENCE ADDITION | R.O.D. - 85B | 5 |
| | HIGHLAND INDUSTRIAL SUBDIVISION | S 10142 | 1 |
| | HIGHLAND SUBDIVISION | S 8589 | 1 |
| | HILLCREST ADDITION | S 0814 | 2 |
| | - 1ST ADDITION | S 0815 | 2 |
| | J.D. JONES | R.O.D. - 85E | 5 |
| | KELLY'S ADDITION | S 0816 | 2 |
| | ROBERTS ADDITION | R.O.D. - 85F | 5 |
| | SARAH A.P. ROBERTS ADDITION | R.O.D. - 80B | 5 |
| | REVISED VILLAGE MAP (1991) | S 2237 | |
| | ANNEXATION (Feb 2006) | A 11355 | 7 |
| | CORPORATE LIMITS (DEC 2004) | S 11820 | |

TOWN of SPRINGVALE

TOWN of RANDOLPH

TOWN of RANDOLPH

TOWN of COURTLAND

HIGHLAND INDUSTRIAL SUBDIVISION
TOWER ROAD
HIGHLAND DRIVE
DEXTER DRIVE
HIGHLAND SUBDIVISION
HILLCREST 1ST ADDITION
HILLCREST ADDITION
HILLCREST DRIVE
FOURTH STREET
THIRD STREET
SECOND STREET
FIRST STREET
NORTH MADISON STREET
BARBER STREET
KELLY STREET
BUCKRIDGE SUBDIVISION
TURKEY CREEK
DEWRIGHT'S PLAT
AG HOPKINS ADDITION
WEST EDGEWATER STREET
EAST EDGEWATER STREET
WEST FLORENCE STREET
EAST FLORENCE STREET
EVANS DRIVE
SARAH A.P. ROBERTS ADDITION
ROBERTS STREET
MAIN STREET
SCOTT STREET
TOWN STREET
CENTER STREET
CONNERCK STREET
ROBERTS ROAD
UNION ROAD
C.T.H. F
C.T.H. P
C.T.H. B
ABANDONED - Wis. & Southern RR
Wis. & Southern RR
CABBAGE ROAD
TOWN OF COURTLAND
SEC. 1
SEC. 31
SEC. 6
SEC. 32
SEC. 5
SEC. 12
SEC. 7
SEC. 8
NW 1/4 NE 1/4
SW 1/4 SE 1/4

1 2 3 4 5 6 7 8

9999 - This number is used to represent tax parcels or a portion of a tax parcel that requires additional research to determine accurate boundaries and/or ownership.

Replaced 2007

-PAGE & PLAT INDEX-

One Inch Equals Two Hundred Feet

MILES

0 1/16 1/8

FEET

0 200 400 600 800

NOTE: This map was prepared for assessment use in accordance with the Wis. St. Stat. Chap. 70.09. All information contained herein is advisory only. Map accuracy is limited to the quality of data obtained from other Public Records. This map is not intended to be a substitute for an actual field survey. Public Land Survey Base is derived from U.S.G.S Topopgraphic maps unless otherwise noted. Other sources of the Land Base may be actual survey data. Base map data is from the April 1995 County Digital Orthophotos and/or U.S.G.S. 1:24,000 scale Topographic series. The user is responsible for the improper use of the data contained herein.

Created by The Columbia County Land Information Office -GIS Section. VMB and KMA Feb 2006.

TAX PARCEL MAP

# VILLAGE of CAMBRIA

TOWN 13 & 12 NORTH RANGE 12 EAST
COLUMBIA COUNTY, WISCONSIN

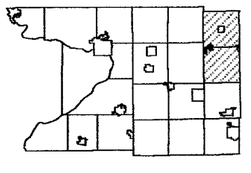

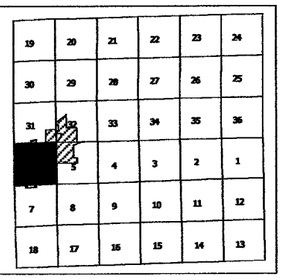


Replaced
2007

-SEE PAGE 2-

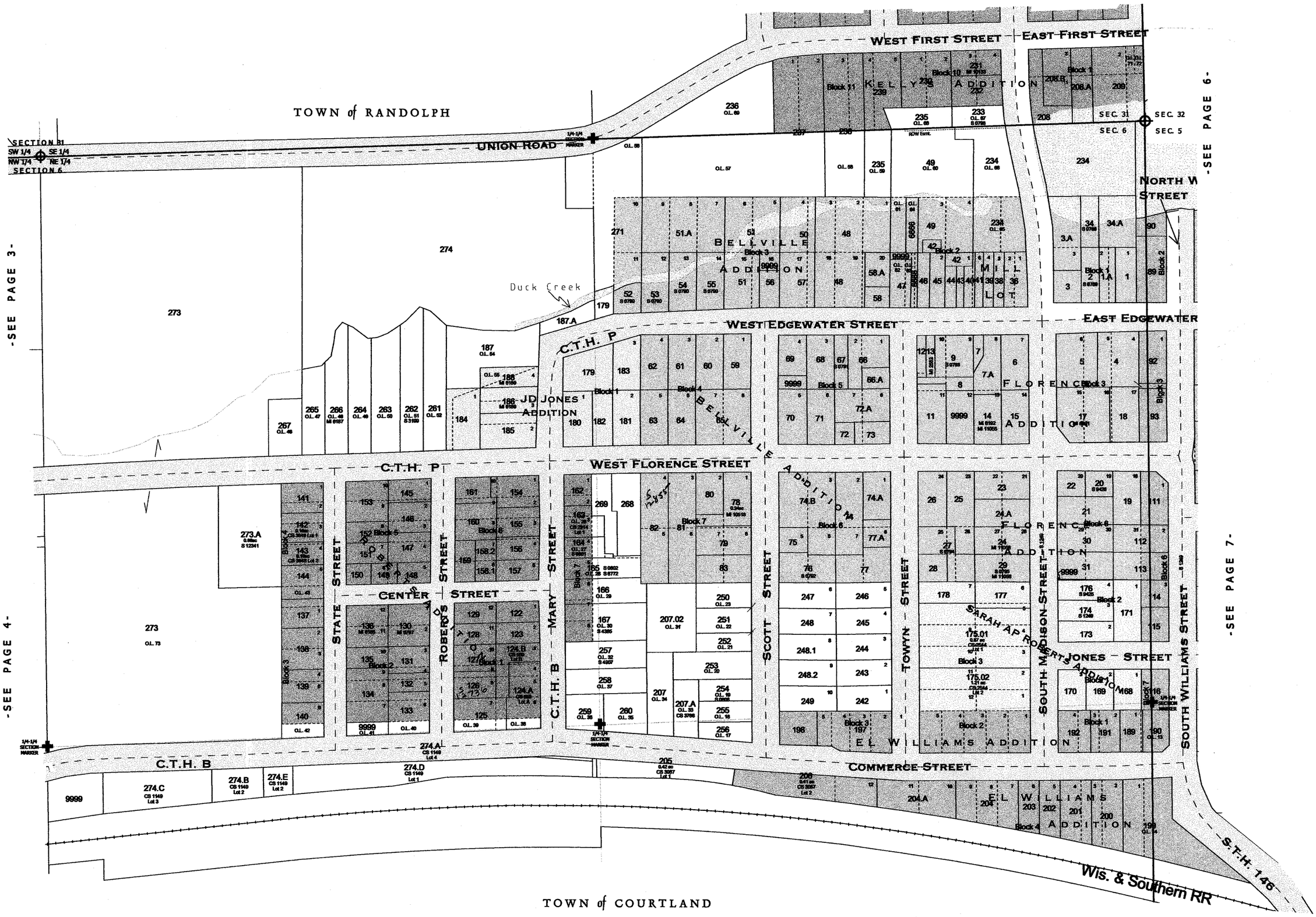


Replaced
2007

One Inch Equals Two Hundred Feet

MILES
0 1/16 1/8

FEET
0 200 400 600 800

NOTE: This map was prepared for assessment use in accordance with the Wis. St. Stat. Chap. 70.09. All information contained herein is advisory only. Map accuracy is limited to the quality of data obtained from other Public Records. This map is not intended to be a substitute for an actual field survey. Public Land Survey Base is derived from U.S.G.S Topopgraphic maps unless otherwise noted. Other sources of the Land Base may be actual survey data. Base map data is from the April 1995 County Digital Orthophotos and/or U.S.G.S. 1:24,000 scale Topographic series. The user is responsible for the improper use of the data contained herein.

Created by The Columbia County Land Information Office -GIS Section. VMB and KMA Feb 2006.

TAX PARCEL MAP

# VILLAGE of CAMBRIA

TOWN 13 & 12 NORTH RANGE 12 EAST
COLUMBIA COUNTY, WISCONSIN

Replaced
2007

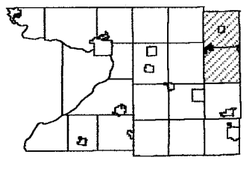

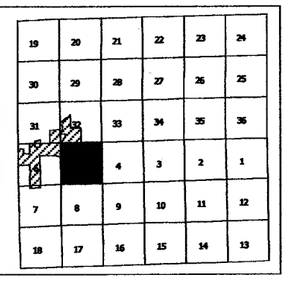


TOWN of RANDOLPH

-SEE PAGE 6-

C.T.H. P

EDGEWATER STREET

WISCONSIN ST

DR JONES ADDITION Block 6

DEWRIGHT'S PLAT
AG HOPKINS ADDITION

DR JONES ADDITION Block 4

EVANS DRIVE

EAST FLORENCE STREET

DR JONES ADDITION Block 5

JONES STREET

SOUTH WILLIAMS STREET

-SEE PAGE 5-

S.T.H. 146

Wis. & Southern RR

CABBAGE ROAD

TOWN of COURTLAND

TOWN OF COURTLAND 11008 105.1

NE 1/4 SECTION 6 SE 1/4 — NW 1/4 SECTION 5 SW 1/4

NW 1/4 SW 1/4 — NE 1/4 SE 1/4

annex 12767

TOWN of COURTLAND

Replaced
2007

One Inch Equals Two Hundred Feet

MILES: 0 — 1/16 — 1/8

FEET: 0 — 200 — 400 — 600 — 800

NOTE: This map was prepared for assessment use in accordance with the Wis. St. Stat. Chap. 70.09. All information contained herein is advisory only. Map accuracy is limited to the quality of data obtained from other Public Records. This map is not intended to be a substitute for an actual field survey. Public Land Survey Base is derived from U.S.G.S Topographic maps unless otherwise noted. Other sources of the Land Base may be actual survey data. Base map data is from the April 1995 County Digital Orthophotos and/or U.S.G.S. 1:24,000 scale Topographic series. The user is responsible for the improper use of the data contained herein.

Created by The Columbia County Land Information Office -GIS Section. VMB and KMA Feb 2006.

TAX PARCEL MAP

# VILLAGE of CAMBRIA

TOWN 13 & 12 NORTH RANGE 12 EAST
COLUMBIA COUNTY, WISCONSIN

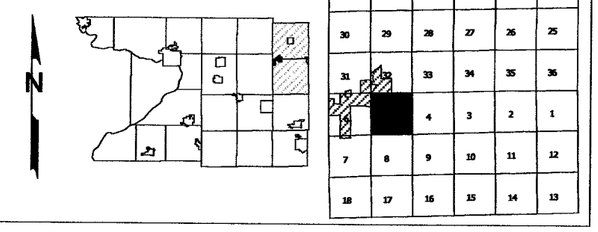


Replaced
2009

TOWN of RANDOLPH

-SEE PAGE 6-

-SEE PAGE 5-

WISCONSIN ST

C.T.H. P

EDGEWATER STREET

DR JONES ADDITION Block 7

DR JONES ADDITION Block 4

DR JONES ADDITION Block 5

DR JONES ADDITION Block 8

DEWRIGHT'S PLAT
AG HOPKINS ADDITION

EVANS DRIVE

EAST FLORENCE STREET

JONES STREET

SOUTH WILLIAMS STREET

S.T.H. 146

Wis. & Southern RR

CABBAGE ROAD

TOWN of COURTLAND

TOWN of COURTLAND

TOWN of COURTLAND

TOWN of COURTLAND

NE 1/4 SECTION 6 SE 1/4 — NW 1/4 SECTION 5 SW 1/4

NW 1/4 SW 1/4 — NE 1/4 SE 1/4

1/4-1/4 SECTION MARKER

S13012
TOWN OF COURTLAND
11008 - 105.1

S13012

One Inch Equals Two Hundred Feet

MILES

0 1/16 1/8

FEET

0 200 400 600 800

NOTE: This map was prepared for assessment use in accordance with the Wis. St. Stat. Chap. 70.09. All information contained herein is advisory only. Map accuracy is limited to the quality of data obtained from other Public Records. This map is not intended to be a substitute for an actual field survey. Public Land Survey Base is derived from U.S.G.S Topopgraphic maps unless otherwise noted. Other sources of the Land Base may be actual survey data. Base map data is from the April 1995 County Digital Orthophotos and/or U.S.G.S. 1:24,000 scale Topographic series. The user is responsible for the improper use of the data contained herein.

Created by The Columbia County Land Information Office -GIS Section. VMB and KMA Jan 2005.

TAX PARCEL MAP

# VILLAGE of CAMBRIA

TOWN 13 & 12 NORTH RANGE 12 EAST
COLUMBIA COUNTY, WISCONSIN

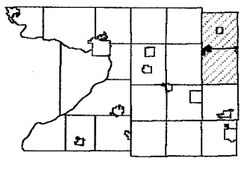

| | | | | | |
|---|---|---|---|---|---|
| 19 | 20 | 21 | 22 | 23 | 24 |
| 30 | 29 | 28 | 27 | 26 | 25 |
| 31 | 32 | 33 | 34 | 35 | 36 |
| | | 4 | 3 | 2 | 1 |
| 7 | 8 | 9 | 10 | 11 | 12 |
| 18 | 17 | 16 | 15 | 14 | 13 |

Replaced
2009

-SEE PAGE 1-

329
A 5736
A 5747

1/4-1/4 SECTION MARKER

1/4-1/4 SECTION MARKER

-SEE PAGE 1-

326.06
0.021ac

325
7.99ac
A 5748
CS 3557

TOWN OF RANDOLPH
11034-639

328
32.24 ac
A 5747
A 5749

TOWN of RANDOLPH

ELIZABETH STREET

Tarrant Lake

234
S 5533

328.01
0.74 ac
CS 2348
Lot 1

328.02
0.39 ac
CS 2348
Lot 2

328.03

328.04

328.05

328.06

328.07

BUCKRIDGE SUBDIVISION

KIKKERT CT.

330.05
3.11ac
A 5411
CS 2534 Lot 1
CS 3698

SECTION 32
SW 1/4 SE 1/4
NW 1/4 NE 1/4
SECTION 5

SEC. 31 SEC. 32
SEC. 6 SEC. 5

1/4-1/4 SECTION MARKER

234.A
3.07 ac

TARRANT DRIVE

NORTH WILLIAMS STREET

ADDITION
DRJ JONES
Block 1
88 87 86 85 84
M 5188 M 5184

86.A
CS 2906
Lot 1

332

WISCONSIN ST

275
O.L. 12

276
O.L. 11

C.T.H. P

C.T.H. P

TOWN of RANDOLPH

-SEE PAGE 2-

-SEE PAGE 5-

-SEE PAGE 7-

One Inch Equals Two Hundred Feet

MILES

0 1/16 1/8

FEET

0 200 400 600 800

NOTE: This map was prepared for assessment use in accordance with the Wis. St. Stat. Chap. 70.09. All information contained herein is advisory only. Map accuracy is limited to the quality of data obtained from other Public Records. This map is not intended to be a substitute for an actual field survey. Public Land Survey Base is derived from U.S.G.S Topopgraphic maps unless otherwise noted. Other sources of the Land Base may be actual survey data. Base map data is from the April 1995 County Digital Orthophotos and/or U.S.G.S. 1:24,000 scale Topographic series. The user is responsible for the improper use of the data contained herein.

Created by The Columbia County Land Information Office -GIS Section. VMB and KMA Feb 2006.

TAX PARCEL MAP

# VILLAGE of CAMBRIA

TOWN 13 & 12 NORTH RANGE 12 EAST
COLUMBIA COUNTY, WISCONSIN

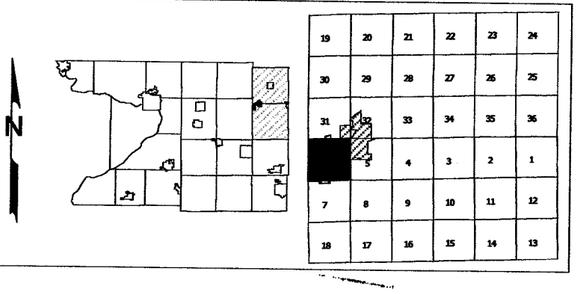


Replaced 2009

-SEE PAGE 2-

-SEE PAGE 3-

-SEE PAGE 6-

-SEE PAGE 4-

-SEE PAGE 7-

TOWN of RANDOLPH

TOWN of COURTLAND

SECTION 31
SW 1/4 SE 1/4
NW 1/4 NE 1/4
SECTION 6

WEST FIRST STREET
EAST FIRST STREET
UNION ROAD
KELLY'S ADDITION
BELLVILLE ADDITION
MILL LOT
NORTH W STREET
Duck Creek
WEST EDGEWATER STREET
EAST EDGEWATER
C.T.H. P
JD JONES ADDITION
FLORENCE ADDITION
WEST FLORENCE STREET
CENTER STREET
STATE STREET
ROBERTS STREET
MARY STREET
SCOTT STREET
TOWYN STREET
SOUTH MADISON STREET
SARAH A ROBERTS ADDITION
JONES STREET
SOUTH WILLIAMS STREET
EL WILLIAMS ADDITION
COMMERCE STREET
C.T.H. B
S.T.H. 146
Wis. & Southern RR
SEC. 31
SEC. 32
SEC. 6
SEC. 5
1/4-1/4 SECTION MARKER
ROW Esmt.
OL. 68
OL. 57
OL. 69
OL. 67 S 0788
OL. 66
OL. 59
OL. 60
OL. 61
OL. 64
OL. 65
OL. 63
OL. 62
OL. 54
OL. 55
OL. 47
OL. 48
OL. 49
OL. 50
OL. 51 S 3129
OL. 52
OL. 46
OL. 45
OL. 42
OL. 41
OL. 40
OL. 39
OL. 38
OL. 37
OL. 36
OL. 35
OL. 34
OL. 33
OL. 32
OL. 31
OL. 30 S 4385
OL. 29
OL. 28
OL. 27 S 6801
OL. 26 S 6772
OL. 25
OL. 24
OL. 23
OL. 22
OL. 21
OL. 20
OL. 19 S 0808
OL. 18
OL. 17
OL. 15
OL. 4
Block 1
Block 2
Block 3
Block 4
Block 5
Block 6
Block 7
Block 10
Block 11
Block 12
Block 13
Block A
Lot 1
Lot 2
Lot A
NW SW
NE SE

One Inch Equals Two Hundred Feet

MILES

0 1/16 1/8

FEET

0 200 400 600 800

NOTE: This map was prepared for assessment use in accordance with the Wis. St. Stat. Chap. 70.09. All information contained herein is advisory only. Map accuracy is limited to the quality of data obtained from other Public Records. This map is not intended to be a substitute for an actual field survey. Public Land Survey Base is derived from U.S.G.S Topopgraphic maps unless otherwise noted. Other sources of the Land Base may be actual survey data. Base map data is from the April 1995 County Digital Orthophotos and/or U.S.G.S. 1:24,000 scale Topographic series. The user is responsible for the improper use of the data contained herein.

Created by The Columbia County Land Information Office -GIS Section. VMB and KMA Jan 2005.

TAX PARCEL MAP

# VILLAGE of CAMBRIA

TOWN 13 & 12 NORTH RANGE 12 EAST
COLUMBIA COUNTY, WISCONSIN

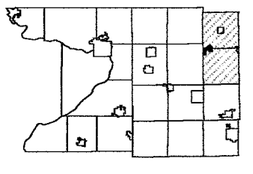

| | | | | | |
|---|---|---|---|---|---|
| 19 | 20 | 21 | 22 | 23 | 24 |
| 30 | 29 | 28 | 27 | 26 | 25 |
| 31 | 32 | 33 | 34 | 35 | 36 |
| 6 | 5 | 4 | 3 | 2 | 1 |
| 7 | 8 | 9 | 10 | 11 | 12 |
| 18 | 17 | 16 | 15 | 14 | 13 |

Replaced 2009

TOWN of RANDOLPH

SEC. 1 SEC. 31 SEC. 6

1/4-1/4 SECTION MARKER

TOWN of COURTLAND

-SEE PAGE 3-

C.T.H. P

303

291.B

291
S 0787
CS 133

293
11.72 ac
CS 133

292
2.00 ac
CS 133

1/4-1/4 SECTION MARKER

1/4-1/4 SECTION MARKER

1/4-1/4 SECTION MARKER

STREET

COMMERCE

ABANDONED - Wis. & Southern RR

295
25.27ac
S 0787
CS 133

296
4.70ac
CS 133

294
41.05ac
CS 133

TOWN of COURTLAND

304
1.00 ac

C.T.H. B

298.A1
2.00 ac
S 0807

298.A
2.00 ac
S 0807

298
4.67 ac
S 2572

294.01
2.60 ac
CS 3323

298.B
1.43 ac
CS 1206
Lot 1

305
1.00 ac
S 0786

1/4-1/4 SECTION MARKER

NW 1/4 SW 1/4

NE 1/4 SE 1/4

NE 1/4 SE 1/4 NW 1/4
SECTION 1 SECTION 6
SE 1/4 SE 1/4 SW 1/4

TOWN of COURTLAND

-SEE PAGE 5-

-SEE PAGE 8-

One Inch Equals Two Hundred Feet

MILES

0 1/16 1/8

FEET

0 200 400 600 800

NOTE: This map was prepared for assessment use in accordance with the Wis. St. Stat. Chap. 70.09. All information contained herein is advisory only. Map accuracy is limited to the quality of data obtained from other Public Records. This map is not intended to be a substitute for an actual field survey. Public Land Survey Base is derived from U.S.G.S Topopgraphic maps unless otherwise noted. Other sources of the Land Base may be actual survey data. Base map data is from the April 1995 County Digital Orthophotos and/or U.S.G.S. 1:24,000 scale Topographic series. The user is responsible for the improper use of the data contained herein.

Created by The Columbia County Land Information Office -GIS Section. VMB and KMA April 2000.

TAX PARCEL MAP

# VILLAGE of CAMBRIA

TOWN 13 & 12 NORTH RANGE 12 EAST
COLUMBIA COUNTY, WISCONSIN

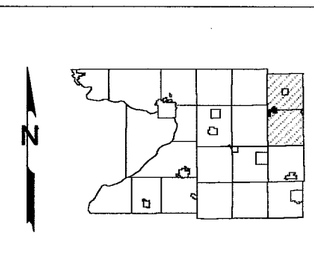


Replaced
2009

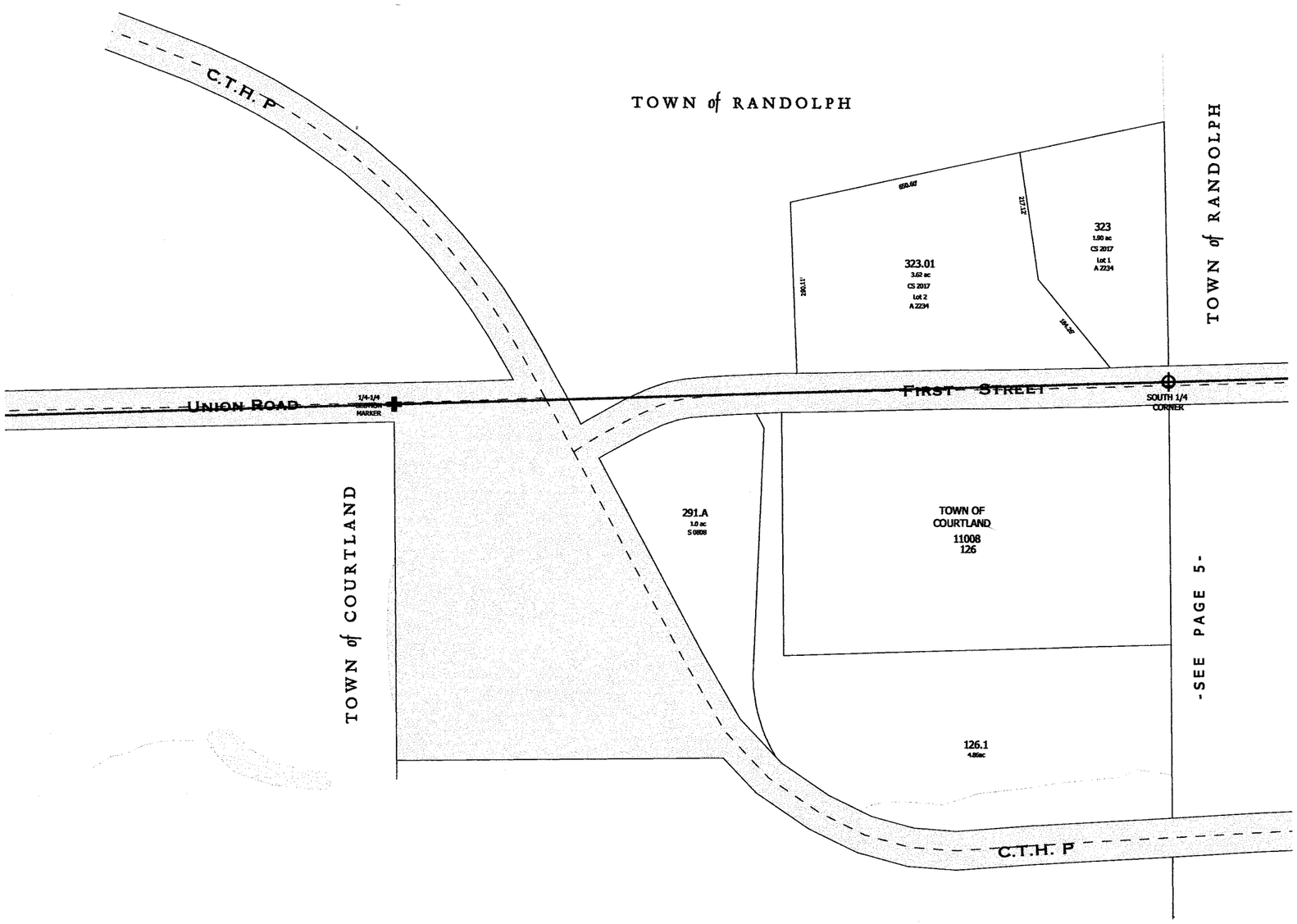


-SEE PAGE 4-

One Inch Equals Two Hundred Feet

MILES

0 1/16 1/8

FEET

0 200 400 600 800

NOTE: This map was prepared for assessment use in accordance with the Wis. St. Stat. Chap. 70.09. All information contained herein is advisory only. Map accuracy is limited to the quality of data obtained from other Public Records. This map is not intended to be a substitute for an actual field survey. Public Land Survey Base is derived from U.S.G.S Topopgraphic maps unless otherwise noted. Other sources of the Land Base may be actual survey data. Base map data is from the April 1995 County Digital Orthophotos and/or U.S.G.S. 1:24,000 scale Topographic series. The user is responsible for the improper use of the data contained herein.

Created by The Columbia County Land Information Office -GIS Section. VMB and KMA Feb 2004.

TAX PARCEL MAP

# VILLAGE of CAMBRIA

TOWN 13 & 12 NORTH RANGE 12 EAST
COLUMBIA COUNTY, WISCONSIN

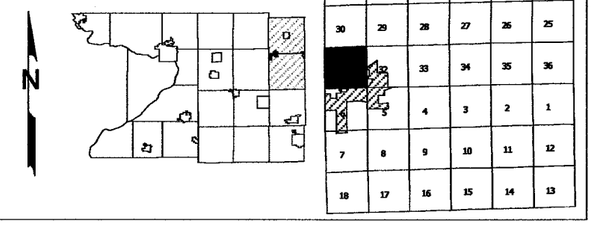


Replaced
2009

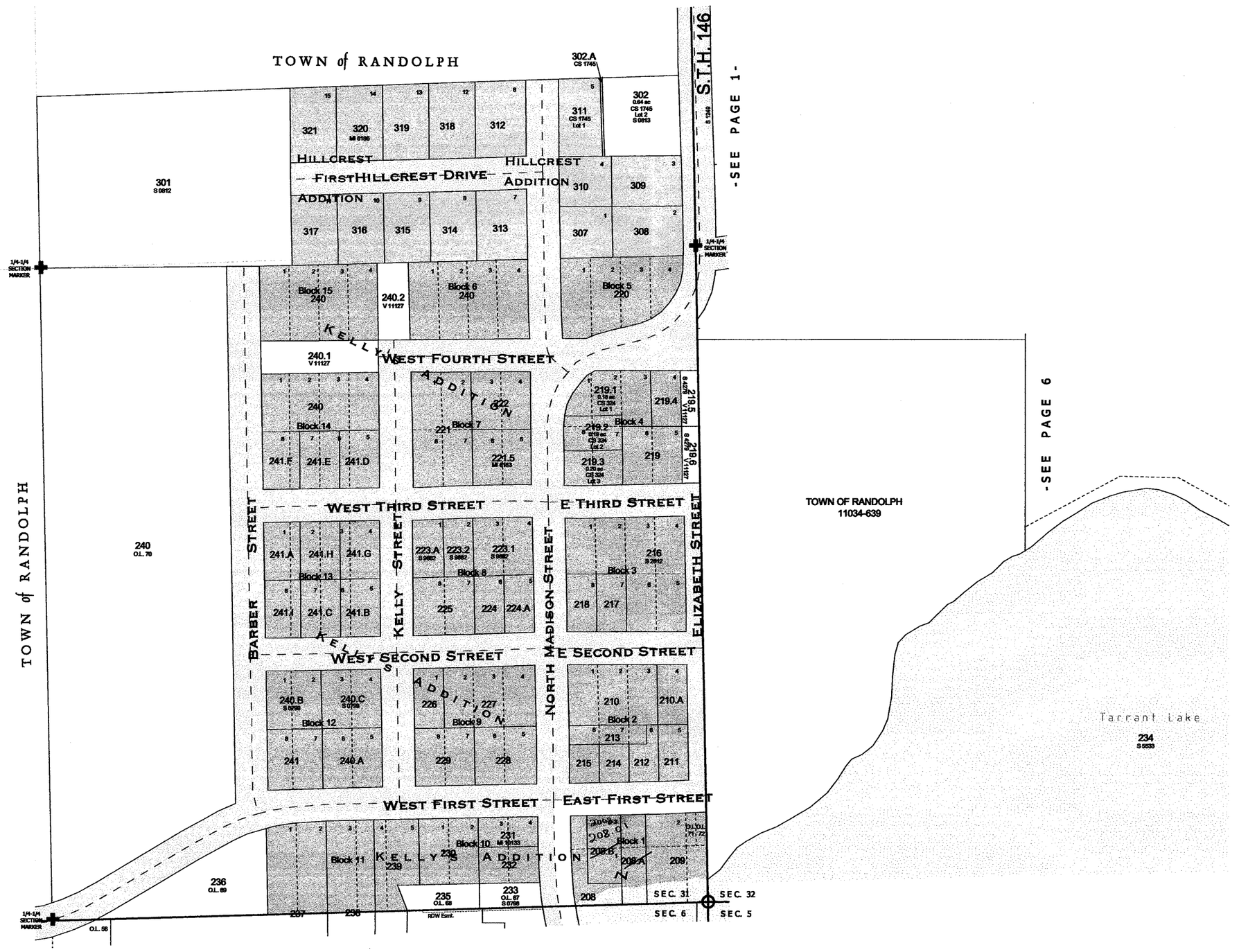


-SEE PAGE 5-

Also
2008

One Inch Equals Two Hundred Feet

MILES

0 1/16 1/8

FEET

0 200 400 600 800

NOTE: This map was prepared for assessment use in accordance with the Wis. St. Stat. Chap. 70.09. All information contained herein is advisory only. Map accuracy is limited to the quality of data obtained from other Public Records. This map is not intended to be a substitute for an actual field survey. Public Land Survey Base is derived from U.S.G.S Topopgraphic maps unless otherwise noted. Other sources of the Land Base may be actual survey data. Base map data is from the April 1995 County Digital Orthophotos and/or U.S.G.S. 1:24,000 scale Topographic series. The user is responsible for the improper use of the data contained herein.

Created by The Columbia County Land Information Office -GIS Section. VMB and KMA Feb 2006.

TAX PARCEL MAP

# VILLAGE of CAMBRIA

TOWN 13 & 12 NORTH RANGE 12 EAST
COLUMBIA COUNTY, WISCONSIN

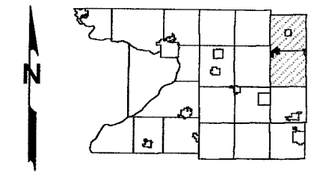

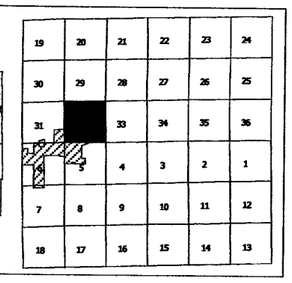


Replaced
2009

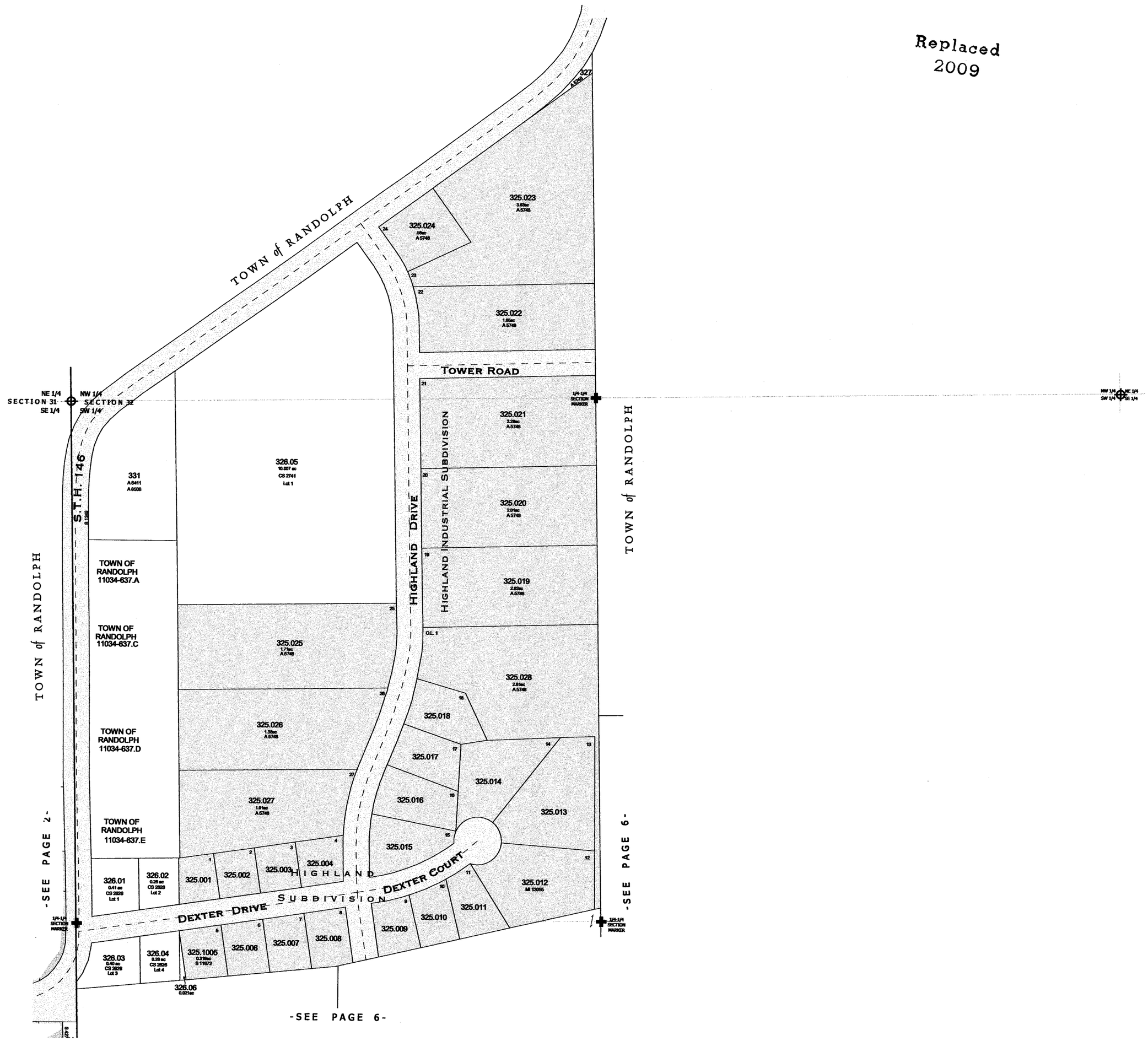

NOTE: This map was prepared for assessment use in accordance with the Wis. St. Stat. Chap. 70.09. All information contained herein is advisory only. Map accuracy is limited to the quality of data obtained from other Public Records. This map is not intended to be a substitute for an actual field survey. Public Land Survey Base is derived from U.S.G.S Topopgraphic maps unless otherwise noted. Other sources of the Land Base may be actual survey data. Base map data is from the April 1995 County Digital Orthophotos and/or U.S.G.S. 1:24,000 scale Topographic series. The user is responsible for the improper use of the data contained herein.

Created by The Columbia County Land Information Office -GIS Section. VMB and KMA Feb 2006.

TAX PARCEL MAP

# VILLAGE of CAMBRIA

TOWN 13 & 12 NORTH RANGE 12 EAST
COLUMBIA COUNTY, WISCONSIN

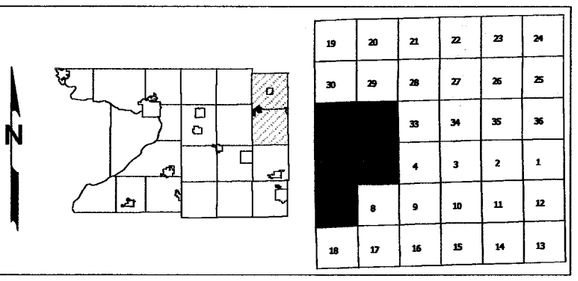


Replaced 2009

SURVEY INDEX

| | | | PAGE # |
|---|---|---|---|
| | A.G. HOPKINS / DE WRIGHT'S PLAT | REGISTER OF DEEDS - SHEET 23B | 7 |
| | BELLVILLE ADDITION | R.O.D. - 85D | 5 |
| | BELLVILLE MILL LOT | R.O.D. - 85D | 5 |
| | BUCKRIDGE SUBDIVISION | S 5695 | 6,7 |
| | D.R. JONES | R.O.D. - 85A | 7 |
| | E.L. WILLIAMS | R.O D. - 80A | 5 |
| | FLORENCE ADDITION | R.O.D. - 85B | 5 |
| | HIGHLAND INDUSTRIAL SUBDIVISION | S 10142 | 1 |
| | HIGHLAND SUBDIVISION | S 8589 | 1 |
| | HILLCREST ADDITION | S 0814 | 2 |
| | - 1ST ADDITION | S 0815 | 2 |
| | J.D. JONES | R.O.D. - 85E | 5 |
| | KELLY'S ADDITION | S 0816 | 2 |
| | ROBERTS ADDITION | R.O.D. - 85F | 5 |
| | SARAH A.P. ROBERTS ADDITION | R.O.D. - 80B | 5 |
| | REVISED VILLAGE MAP (1991) | S 2237 | |
| | ANNEXATION (Feb 2006) | A 11355 | 7 |
| | CORPORATE LIMITS (DEC 2004) | S 11820 | |

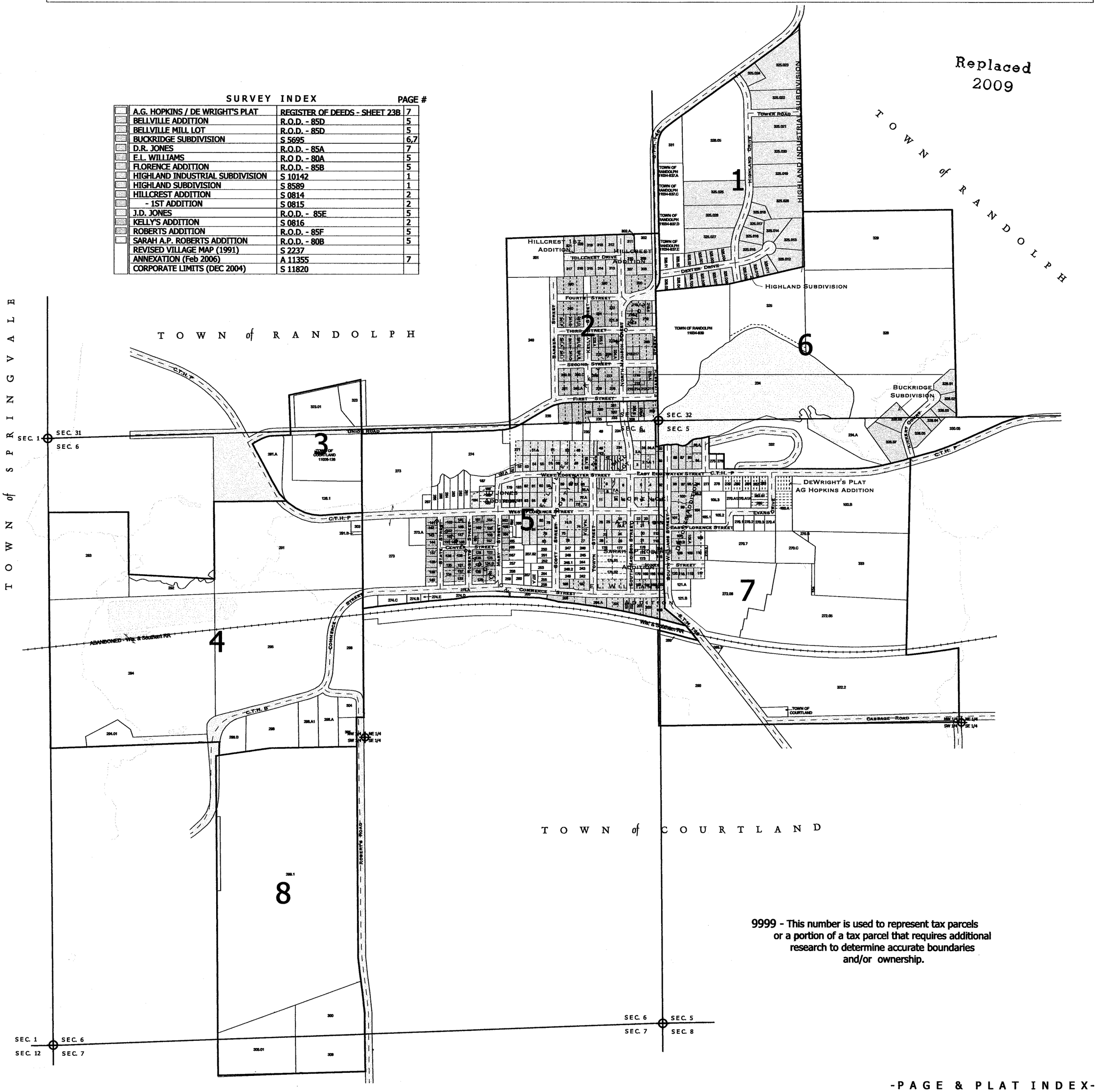


9999 - This number is used to represent tax parcels or a portion of a tax parcel that requires additional research to determine accurate boundaries and/or ownership.

One Inch Equals Two Hundred Feet

MILES

0 1/16 1/8

FEET

0 200 400 600 800

NOTE: This map was prepared for assessment use in accordance with the Wis. St. Stat. Chap. 70.09. All information contained herein is advisory only. Map accuracy is limited to the quality of data obtained from other Public Records. This map is not intended to be a substitute for an actual field survey. Public Land Survey Base is derived from U.S.G.S Topopgraphic maps unless otherwise noted. Other sources of the Land Base may be actual survey data. Base map data is from the April 1995 County Digital Orthophotos and/or U.S.G.S. 1:24,000 scale Topographic series. The user is responsible for the improper use of the data contained herein.

Created by The Columbia County Land Information Office -GIS Section. VMB and KMA April 2000.

TAX PARCEL MAP

# VILLAGE of CAMBRIA

TOWN 13 & 12 NORTH RANGE 12 EAST
COLUMBIA COUNTY, WISCONSIN

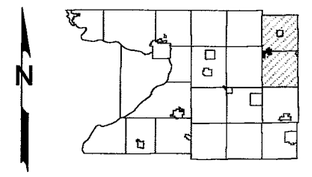


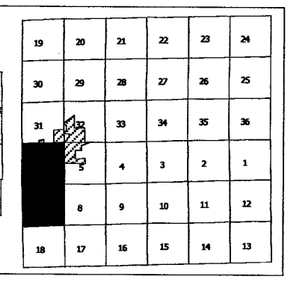


-SEE PAGE 4-

Replaced
2009

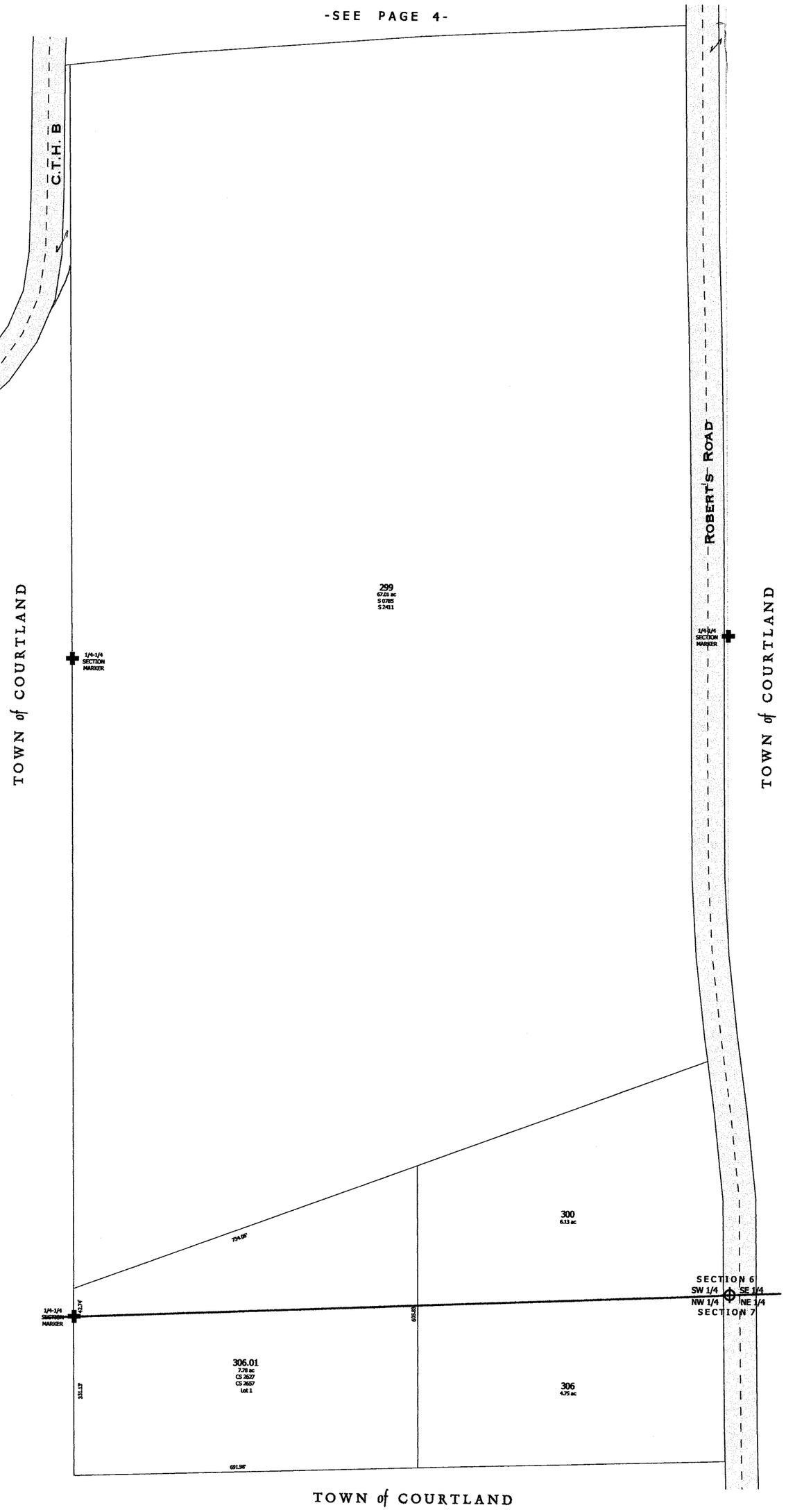

# VILLAGE OF CAMBRIA

## T12 & 13N R9E

1 inch = 200 feet 1:2,400

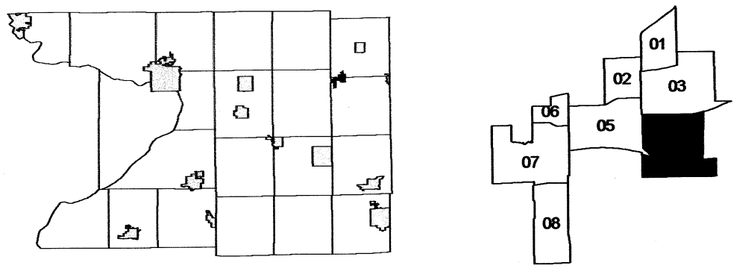


SEE VILLAGE OF CAMBRIA - Page 03

SEE VILLAGE OF CAMBRIA - Page 05

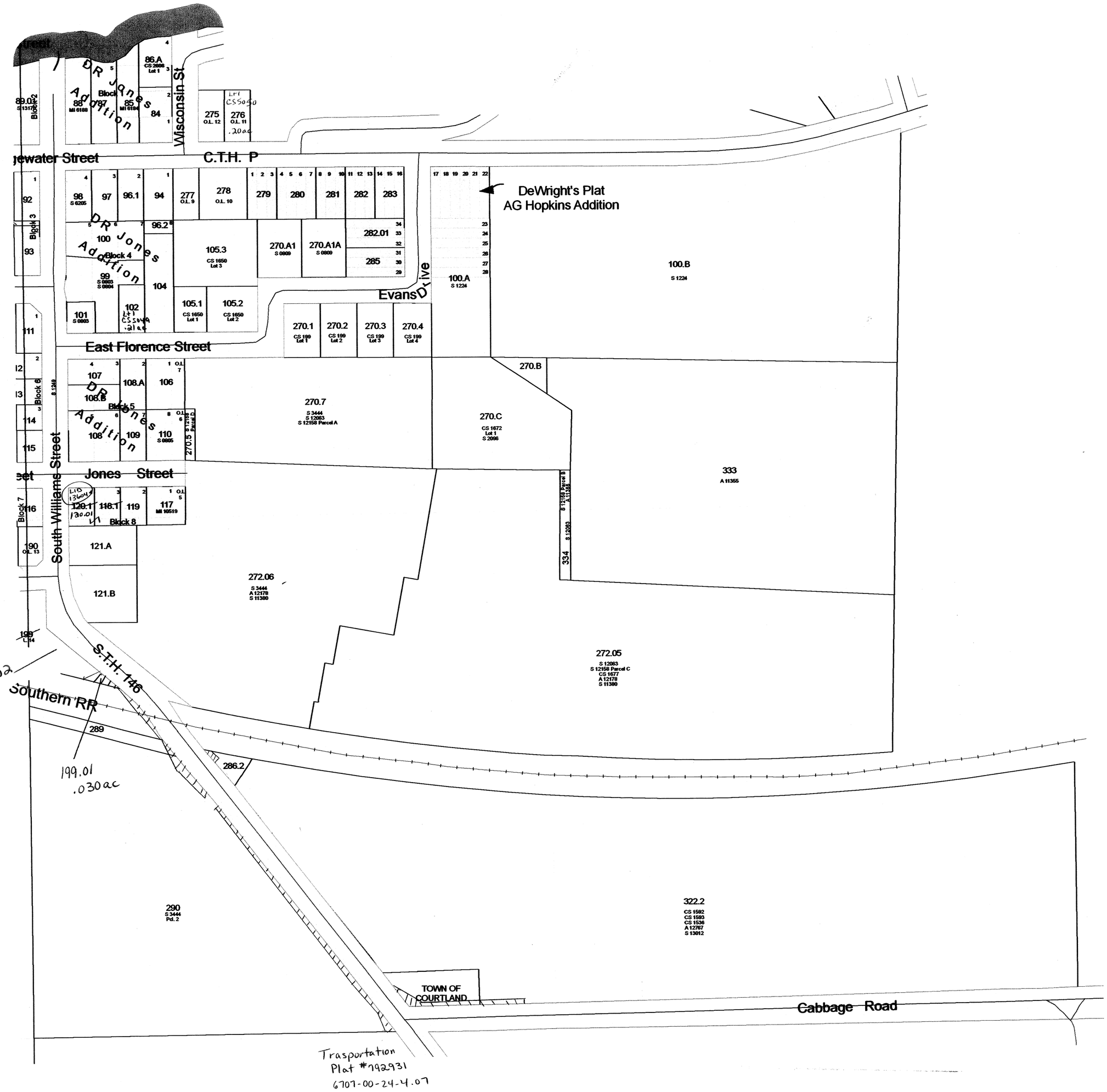


SEE TOWN OF COURTLAND

January 27, 2009
Columbia County Land Information

SEE TOWN OF COURTLAND

Replaced
2010

# VILLAGE OF CAMBRIA

## T12 & 13N R9E

1 inch = 200 feet 1:2,400

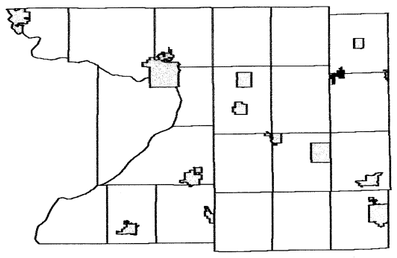

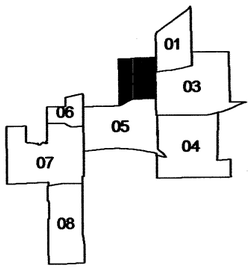


SEE TOWN OF RANDOLPH

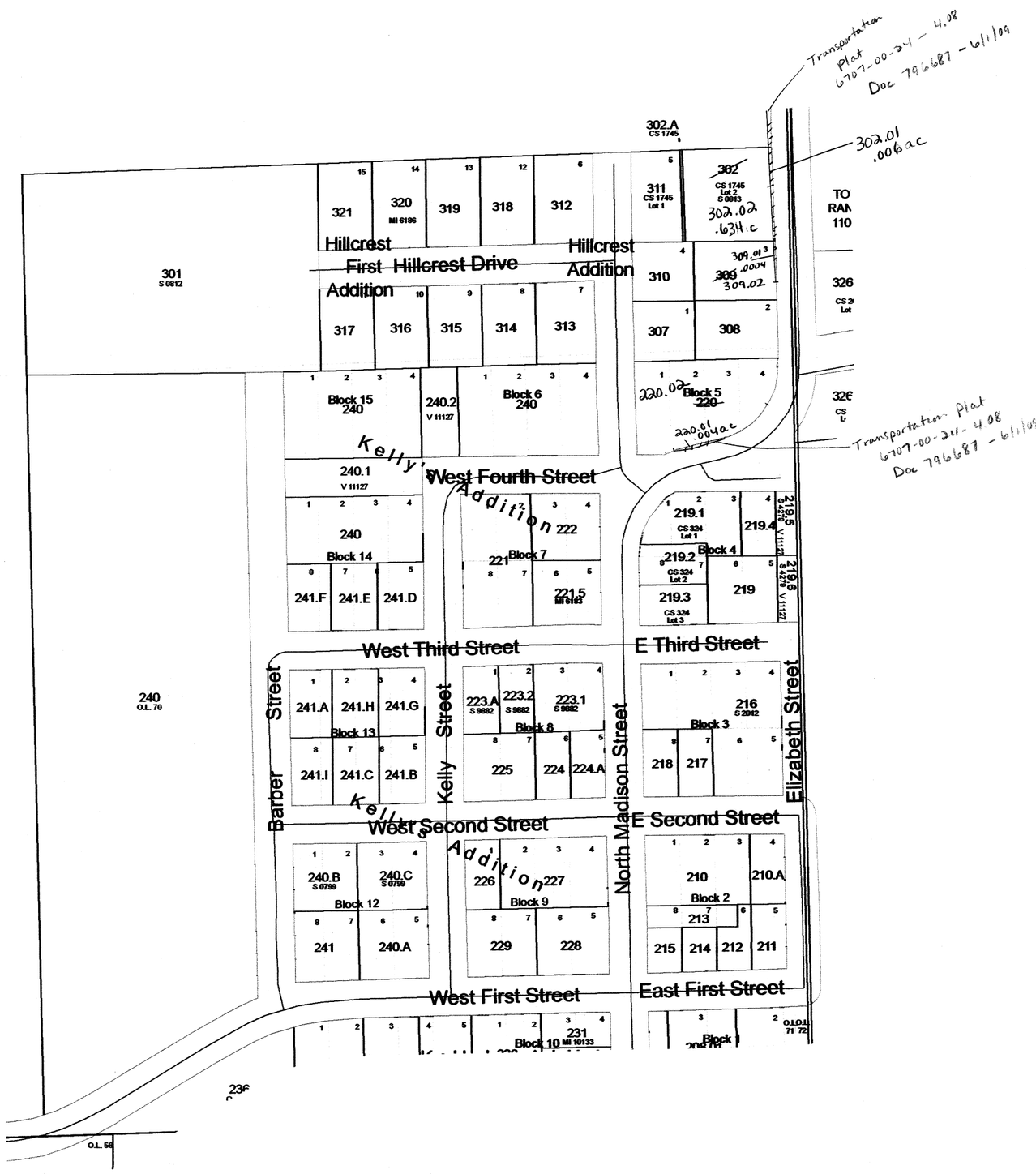


SEE VILLAGE OF CAMBRIA - Page 03

# VILLAGE OF CAMBRIA

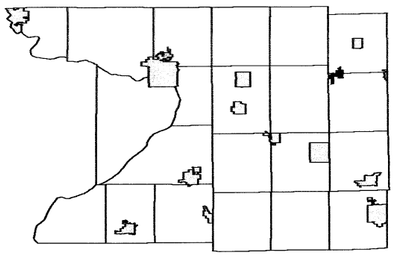

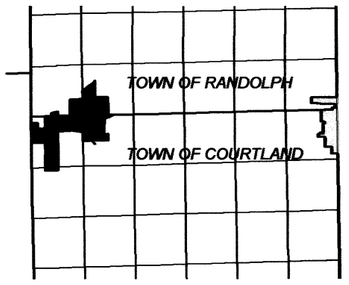


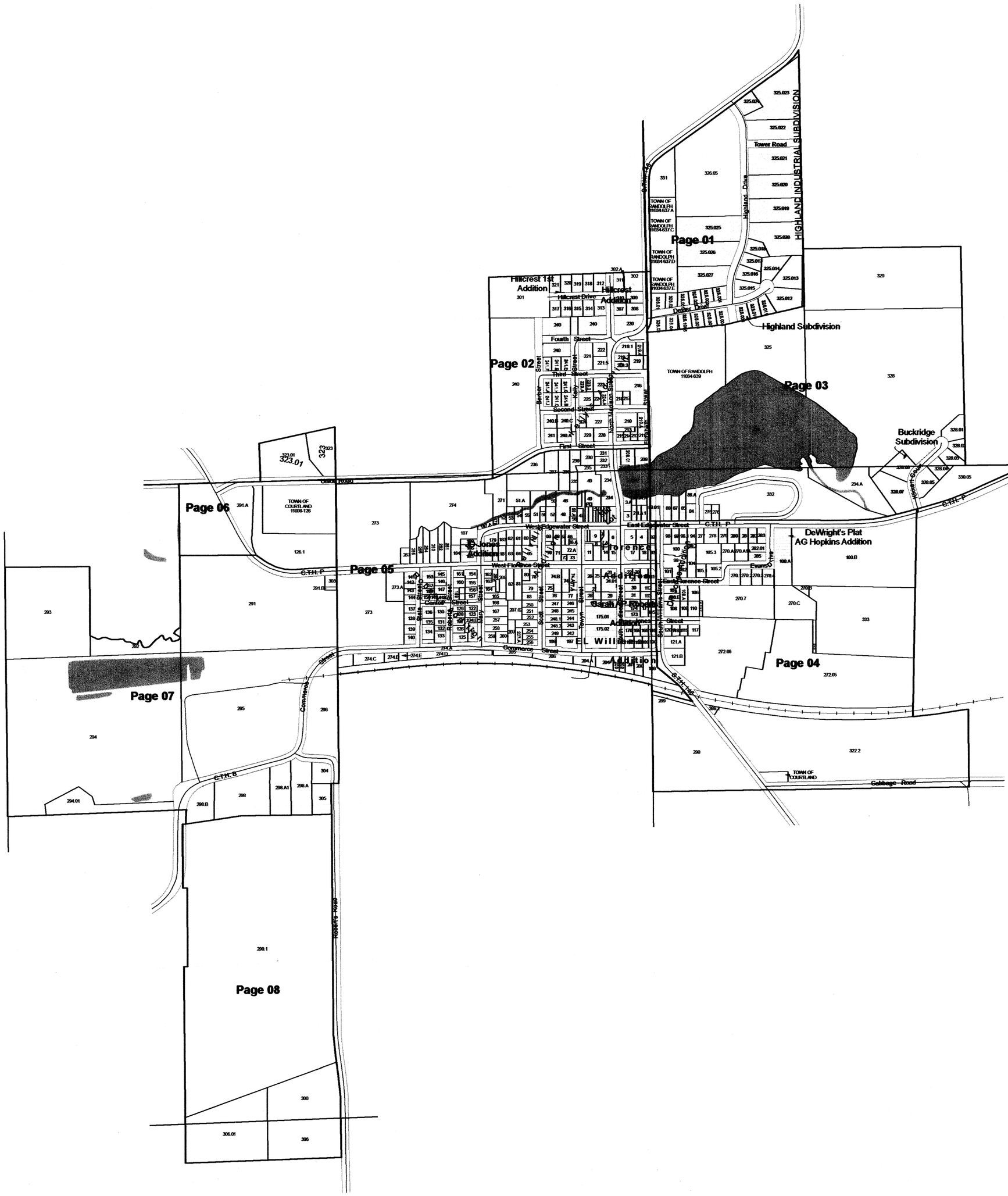


January 27, 2009
Columbia County Land Information

Replaced
2010

# VILLAGE OF CAMBRIA

## T12 & 13N R9E

1 inch = 200 feet 1:2,400

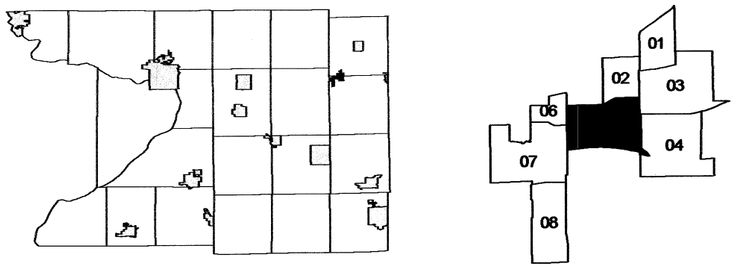


SEE VILLAGE OF CAMBRIA - Page 02

SEE VILLAGE OF CAMBRIA - Page 07

SEE VILLAGE OF CAMBRIA - Page 04

January 27, 2009
Columbia County Land Information

SEE TOWN OF COURTLAND

Replaced
2010

# VILLAGE OF CAMBRIA

## T12 & 13N R9E

1 inch = 200 feet 1:2,400

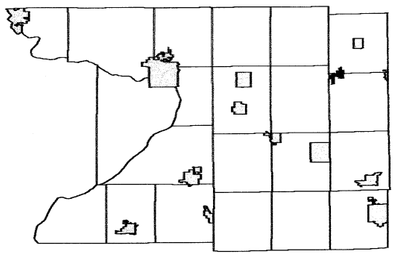

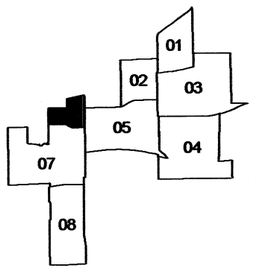


SEE TOWN OF RANDOLPH

SEE TOWN OF COURTLAND

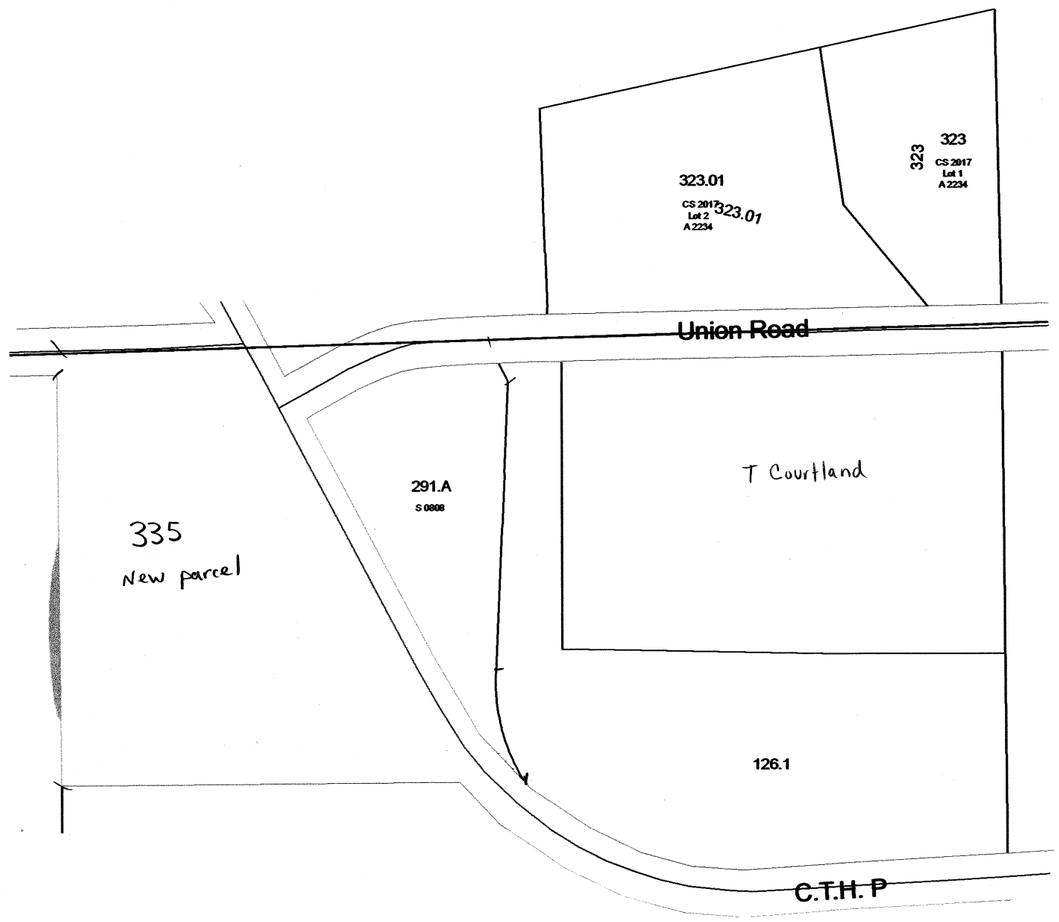


SEE VILLAGE OF CAMBRIA - Page 05

# VILLAGE OF CAMBRIA

## T12 & 13N R9E

1 inch = 200 feet 1:2,400

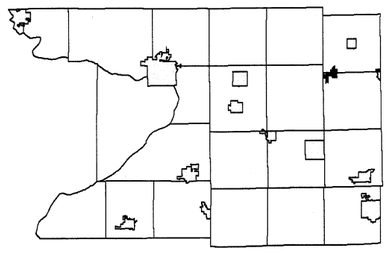

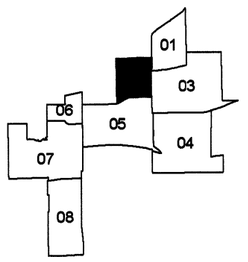


SEE TOWN OF RANDOLPH

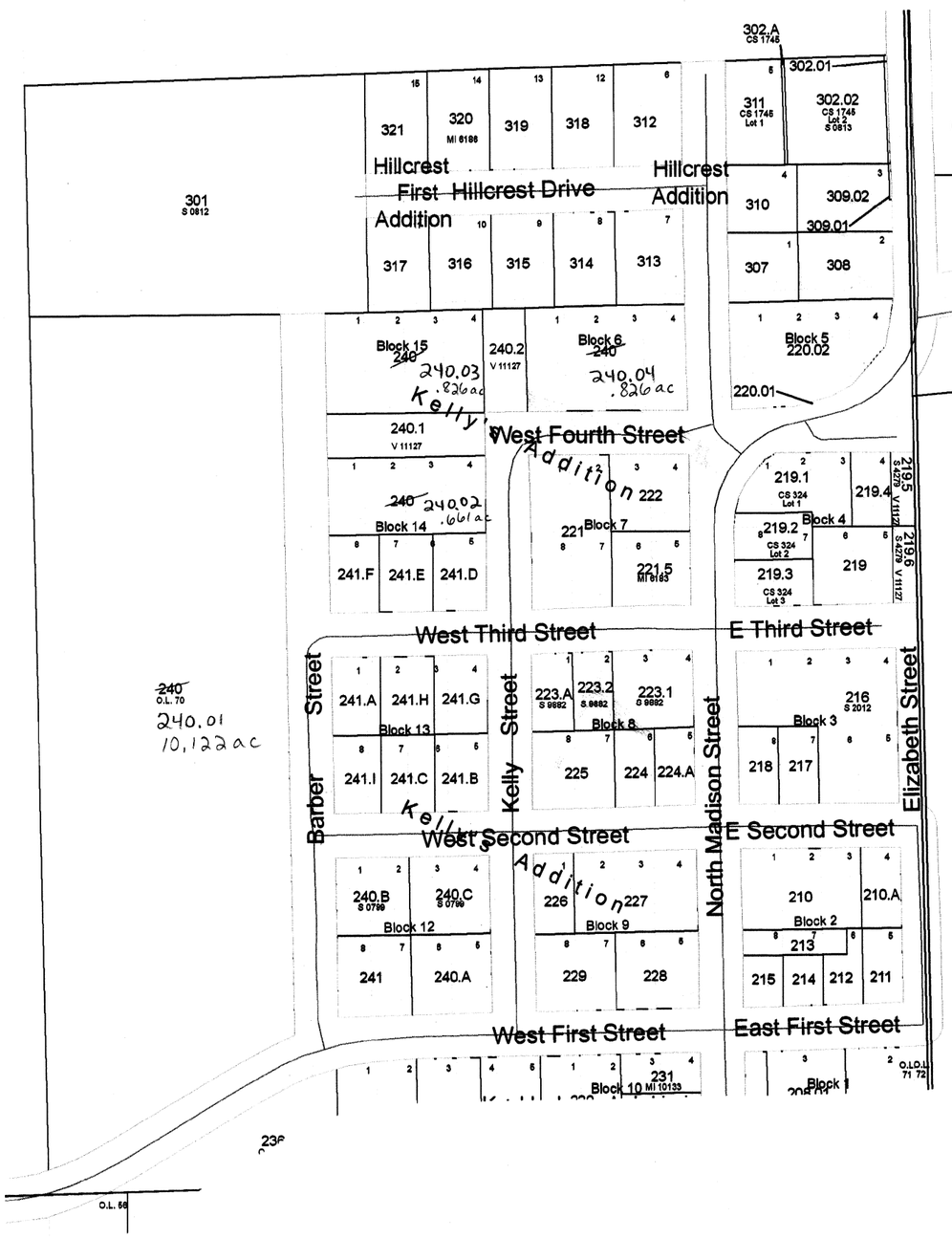


SEE VILLAGE OF CAMBRIA - Page 03

# VILLAGE OF CAMBRIA

## T12 & 13N R9E

1 inch = 200 feet 1:2,400

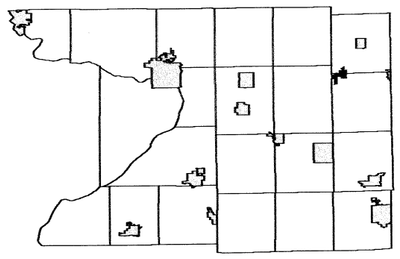

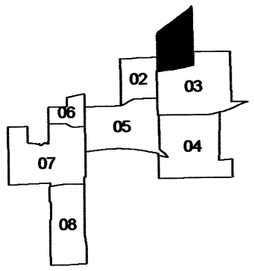


SEE TOWN OF RANDOLPH

SEE TOWN OF RANDOLPH

SEE TOWN OF RANDOLPH

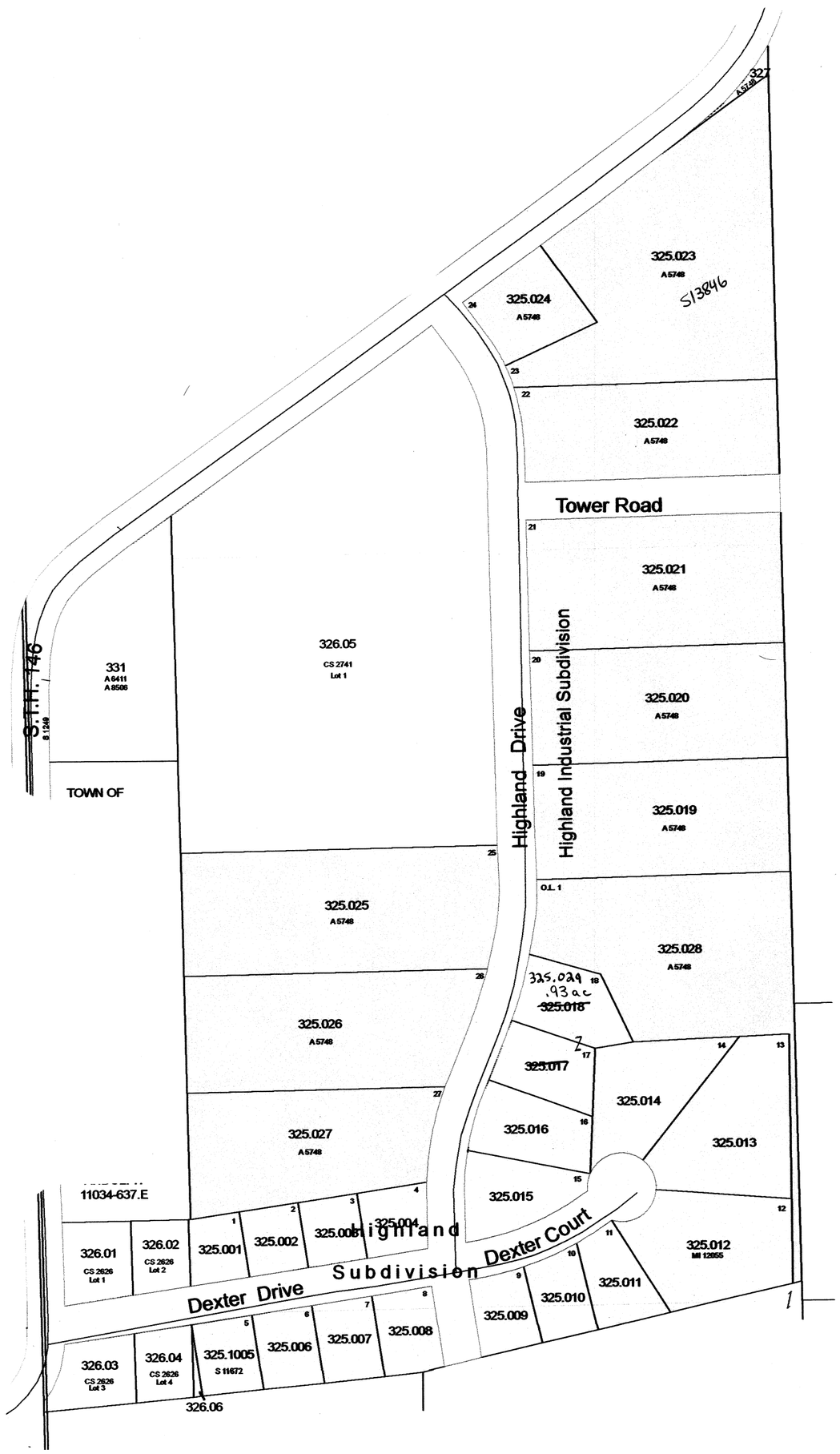

# VILLAGE OF CAMBRIA

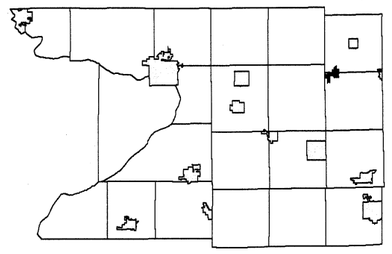

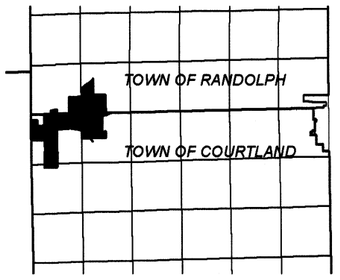

January 25, 2010
Columbia County Land Information

Replaced
2011

# VILLAGE OF CAMBRIA

## T12 & 13N R9E

1 inch = 200 feet 1:2,400

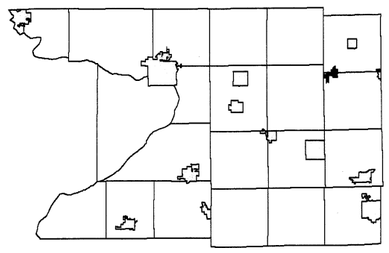

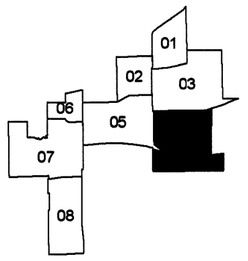


SEE VILLAGE OF CAMBRIA - Page 03

SEE VILLAGE OF CAMBRIA - Page 05

SEE TOWN OF COURTLAND

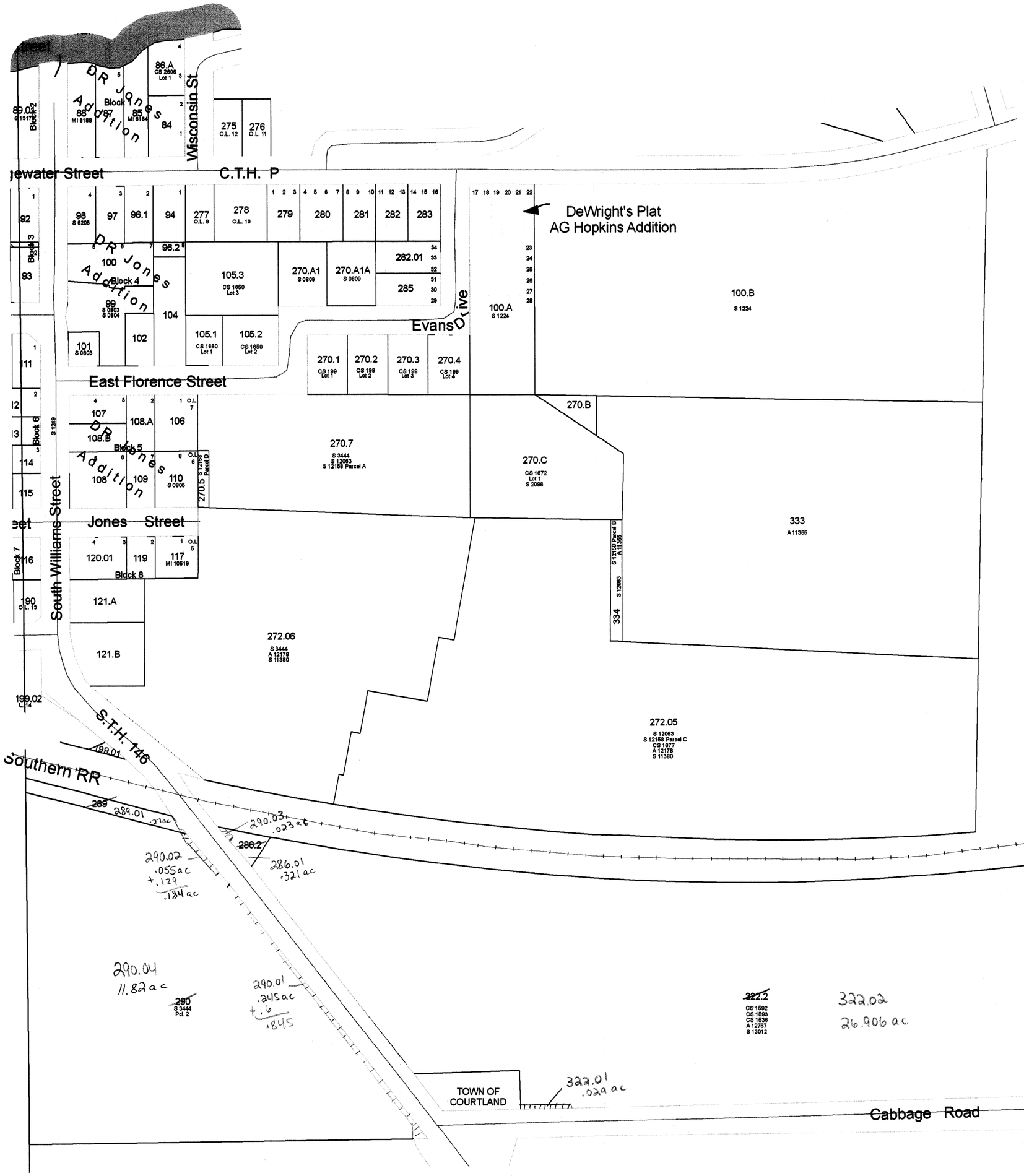


January 25, 2010
Columbia County Land Information

SEE TOWN OF COURTLAND

Replaced
2011

# VILLAGE OF CAMBRIA

## T12 & 13N R9E

1 inch = 200 feet 1:2,400

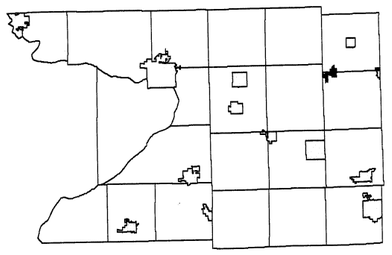

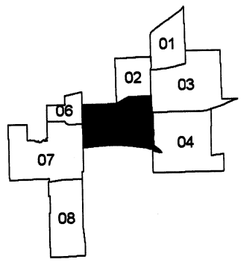


SEE VILLAGE OF CAMBRIA - Page 02

SEE VILLAGE OF CAMBRIA - Page 07

SEE VILLAGE OF CAMBRIA - Page 04

SEE TOWN OF COURTLAND

January 25, 2010
Columbia County Land Information

Scanned 2012

# VILLAGE OF CAMBRIA

## T12 & 13N R9E

1 inch = 200 feet 1:2,400

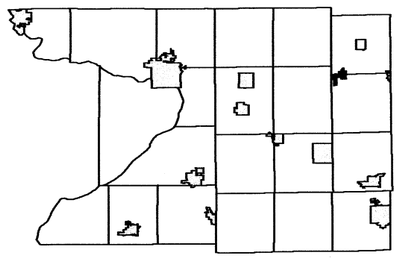

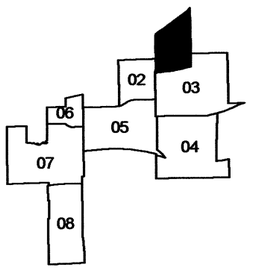


SEE TOWN OF RANDOLPH

SEE TOWN OF RANDOLPH

SEE TOWN OF RANDOLPH

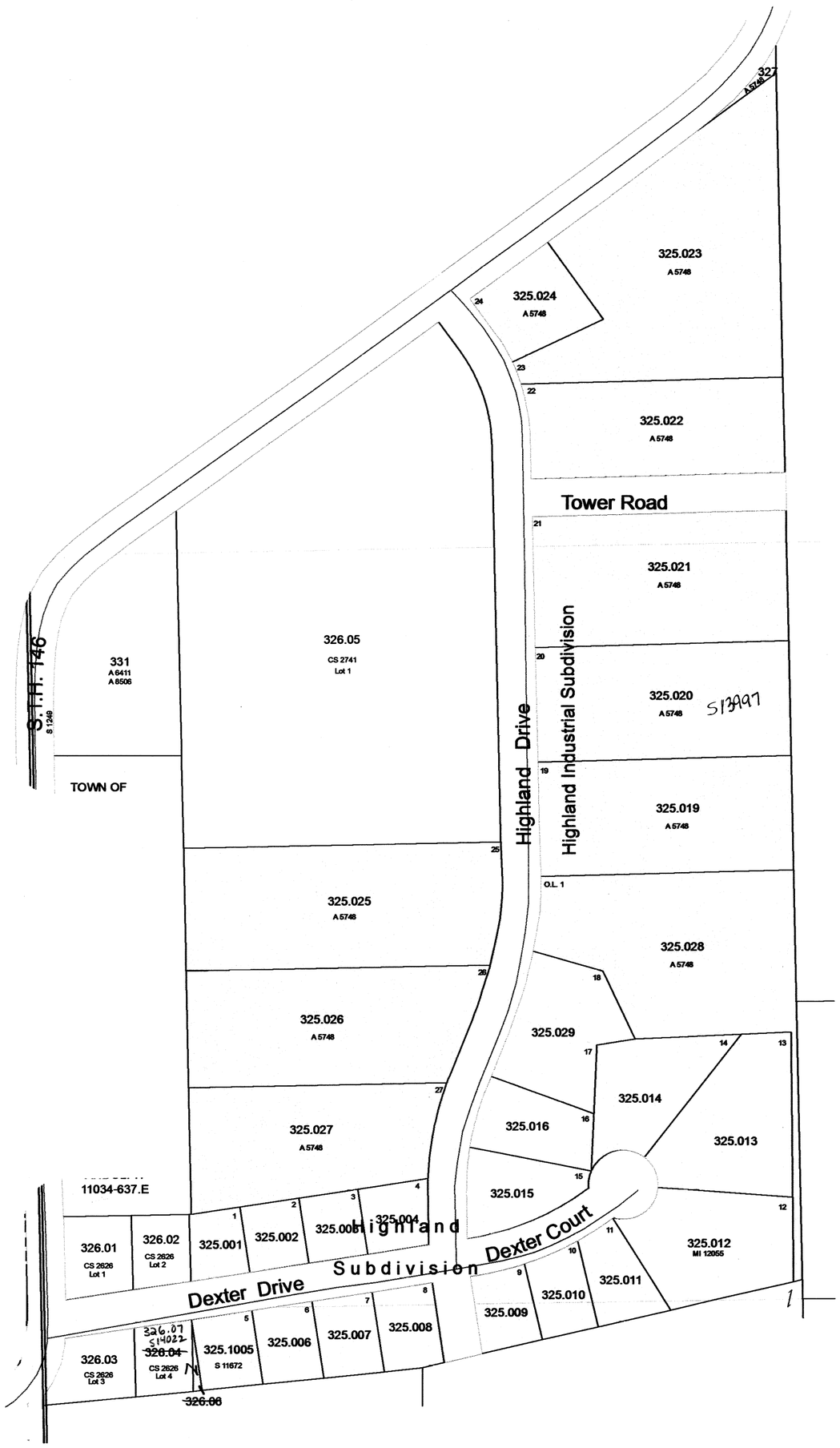

# VILLAGE OF CAMBRIA

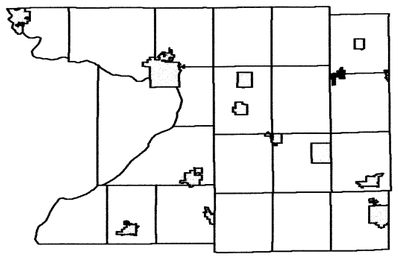

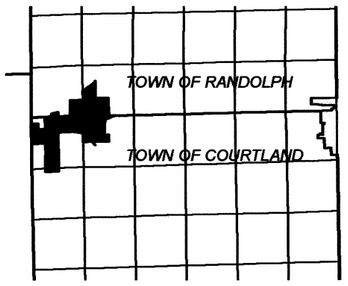

February 03, 2011
Columbia County Land Information

Scanned
2012

# VILLAGE OF CAMBRIA

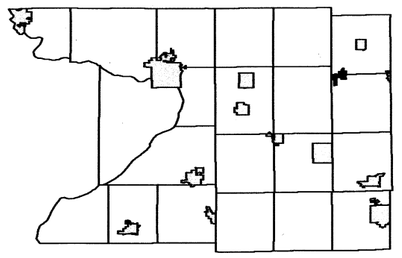

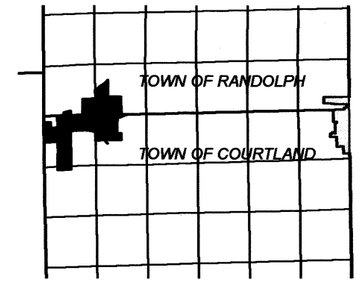

Scanned
2013

Scanned
2012

February 03, 2011
Columbia County Land Information

# VILLAGE OF CAMBRIA

## T12 & 13N R9E

1 inch = 200 feet 1:2,400

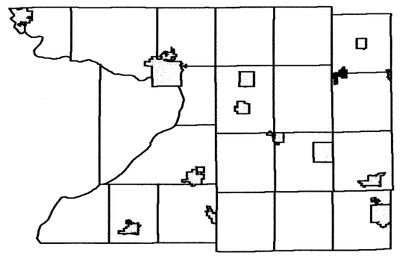

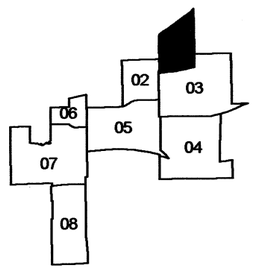


SEE TOWN OF RANDOLPH

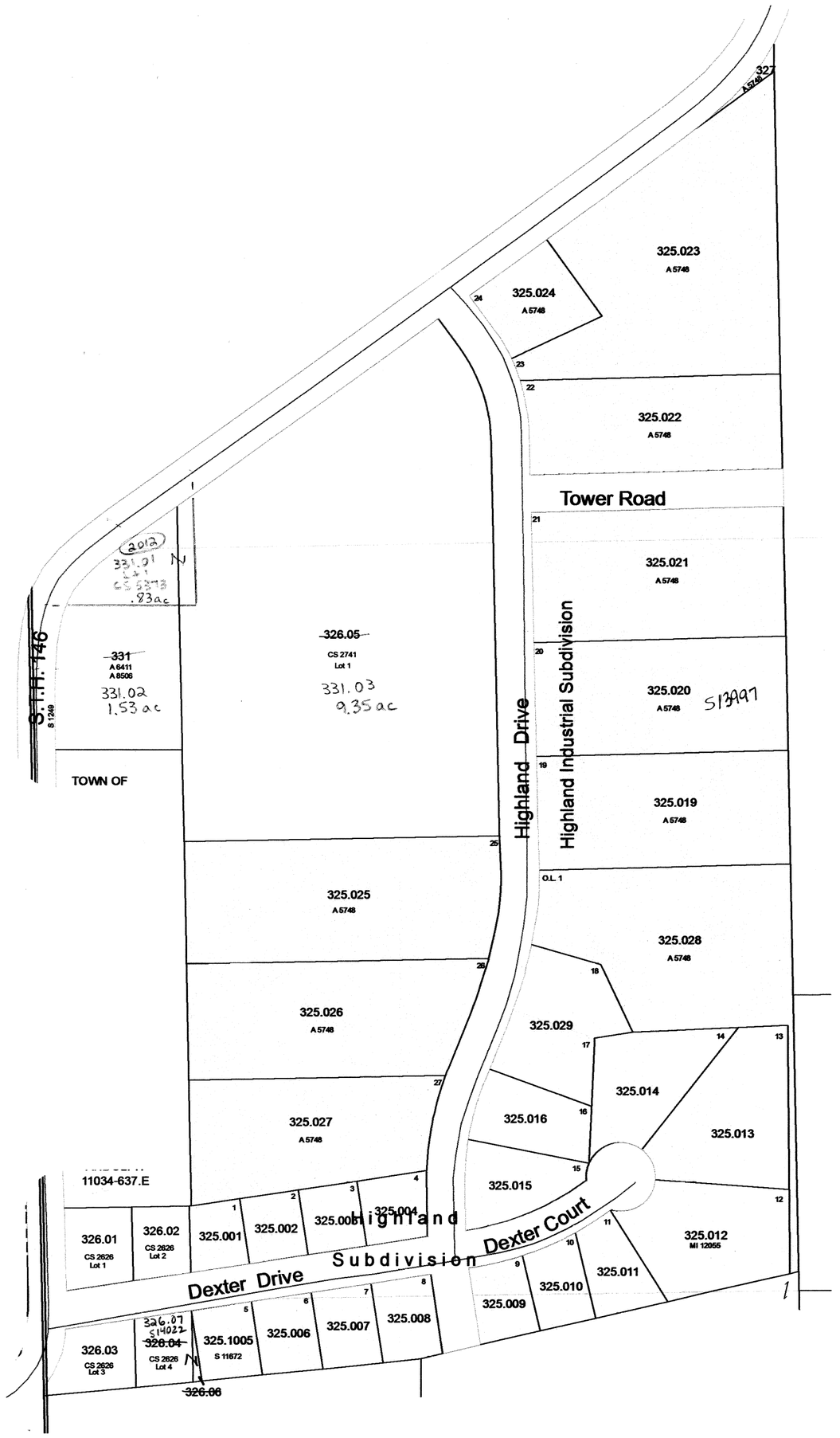


SEE TOWN OF RANDOLPH

SEE TOWN OF RANDOLPH

Scanned
2013

Scanned
2012

# VILLAGE OF CAMBRIA

## T12 & 13N R9E

1 inch = 200 feet 1:2,400

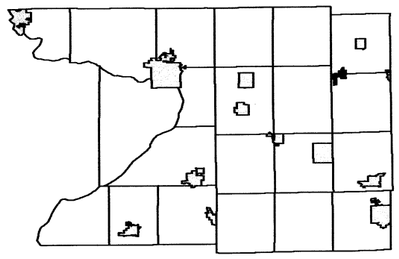

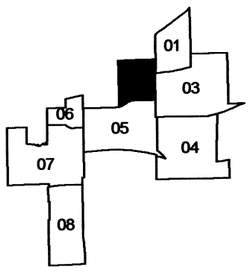


SEE TOWN OF RANDOLPH

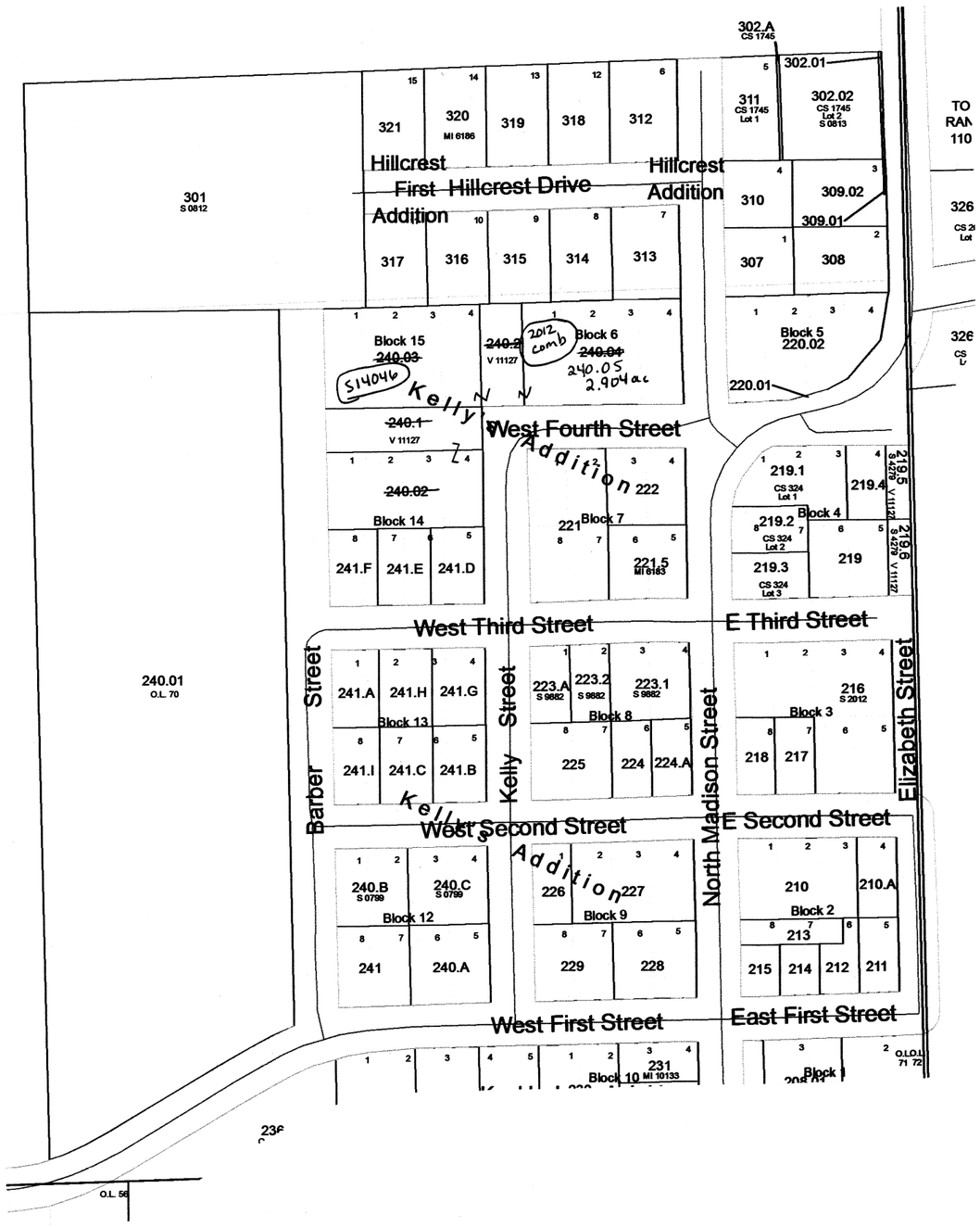


SEE VILLAGE OF CAMBRIA - Page 03

SEE TOWN OF RANDOLPH

Scanned
2013

# VILLAGE OF CAMBRIA

## T12 & 13N R9E

1 inch = 200 feet 1:2,400

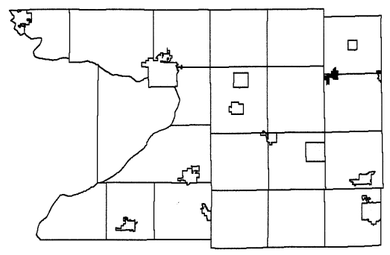

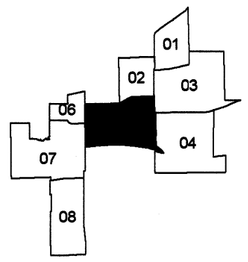


SEE VILLAGE OF CAMBRIA - Page 02

SEE VILLAGE OF CAMBRIA - Page 07

SEE VILLAGE OF CAMBRIA - Page 04

West First Street
East First Street
Union Road
Kelly's Addition
Belville Addition
Duck Creek
West Edgewater Street
East Edgewater
C.T.H. P
JD Jones Addition
Belville Addition
Florence Addition
West Florence Street
Center Street
Roberts 1st addition
State Street
Mary Street
C.T.H. B
Scott Street
Towyn Street
Sarah AP Roberts Addition
South Madison Street
Jones Street
South Williams Street
EL Williams Addition
Commerce Street
C.T.H. B
S.T.H. 146
Wis. & Southern RR

2012 Split
273.01
15.5 ac
LID 14047
273.02
6.715 ac

Scanned
2013

Scanned
2012



SEE TOWN OF COURTLAND

# VILLAGE OF CAMBRIA

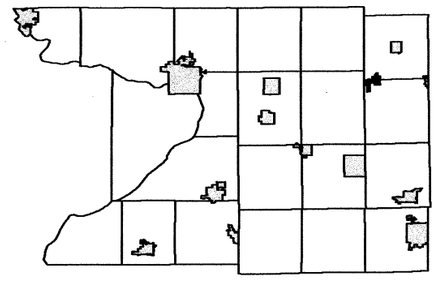

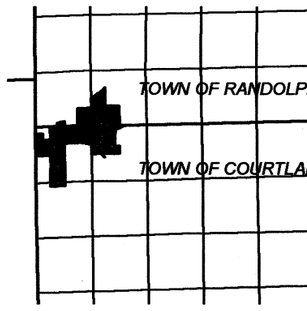

March 12, 2013
Columbia County Land Information

REPL
20

# VILLAGE OF CAMBRIA

## T12 & 13N R9E

1 inch = 200 feet 1:2,400

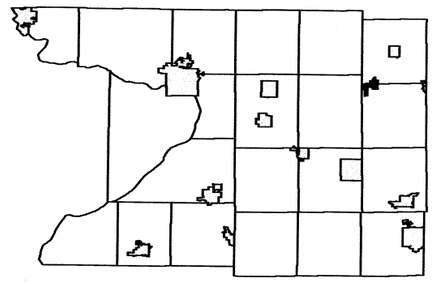

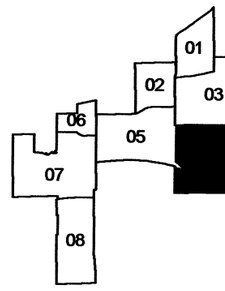


SEE VILLAGE OF CAMBRIA - Page 03

SEE VILLAGE OF CAMBRIA - Page 05

SEE TOWN OF COURTLAND

February 03, 2011
Columbia County Land Information

# VILLAGE OF CAMBRIA

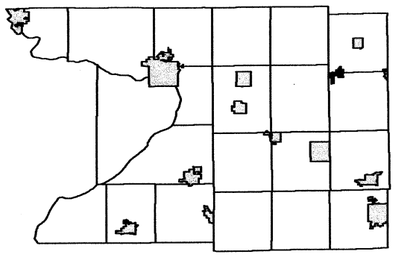

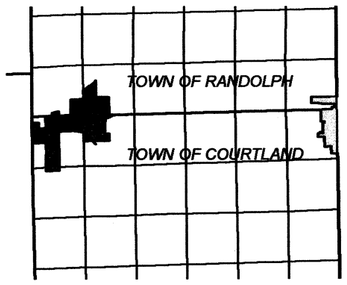


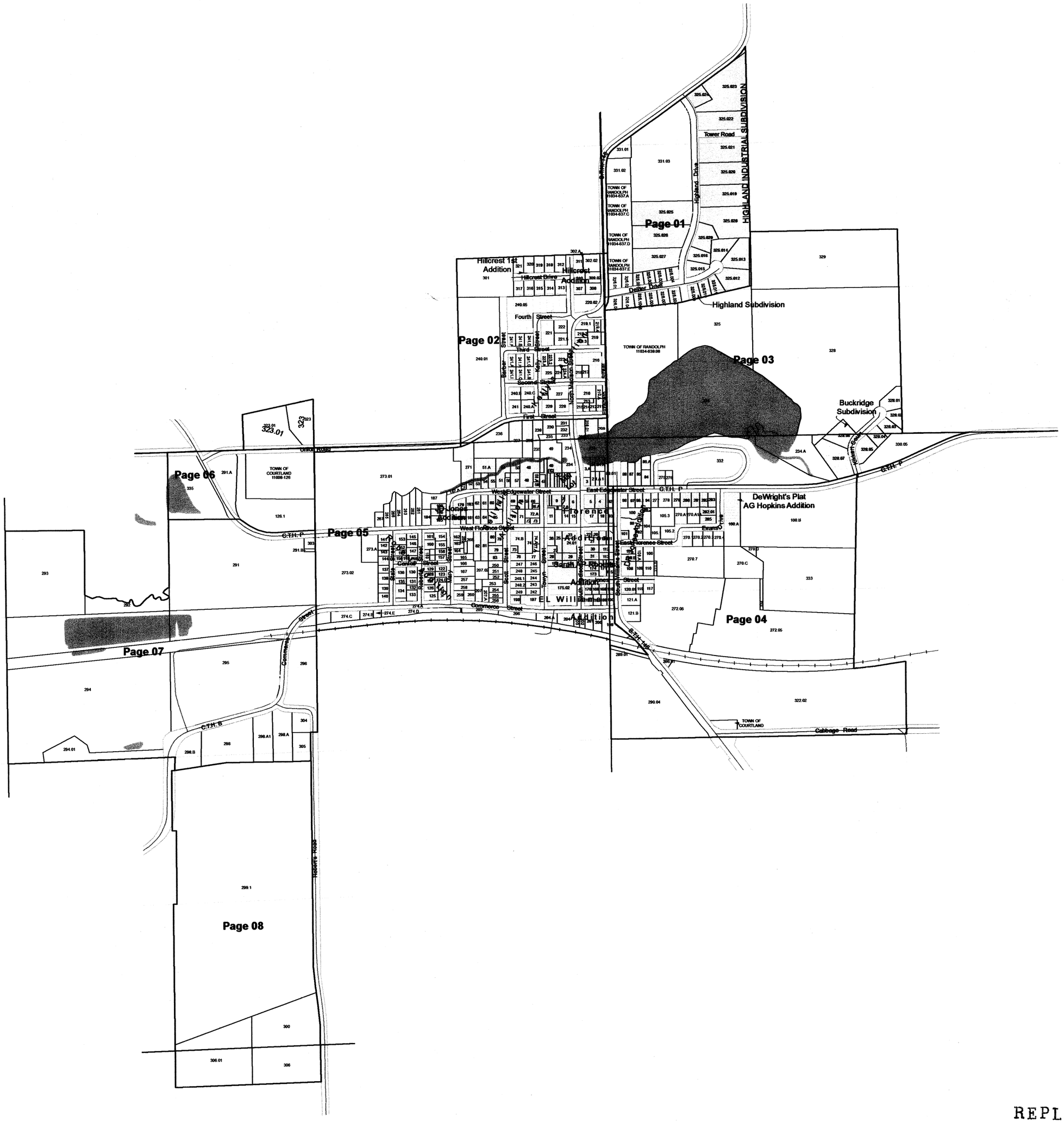


REPLACED
2014

March 12, 2013
Columbia County Land Information

# VILLAGE OF CAMBRIA

## T12 & 13N R9E

1 inch = 200 feet 1:2,400

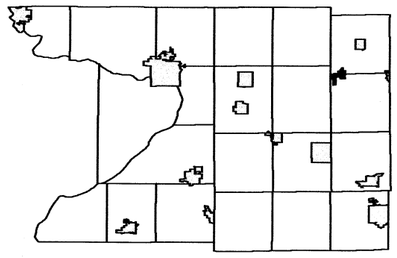

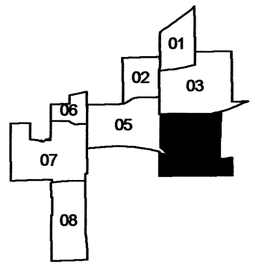


SEE VILLAGE OF CAMBRIA - Page 03

SEE VILLAGE OF CAMBRIA - Page 05

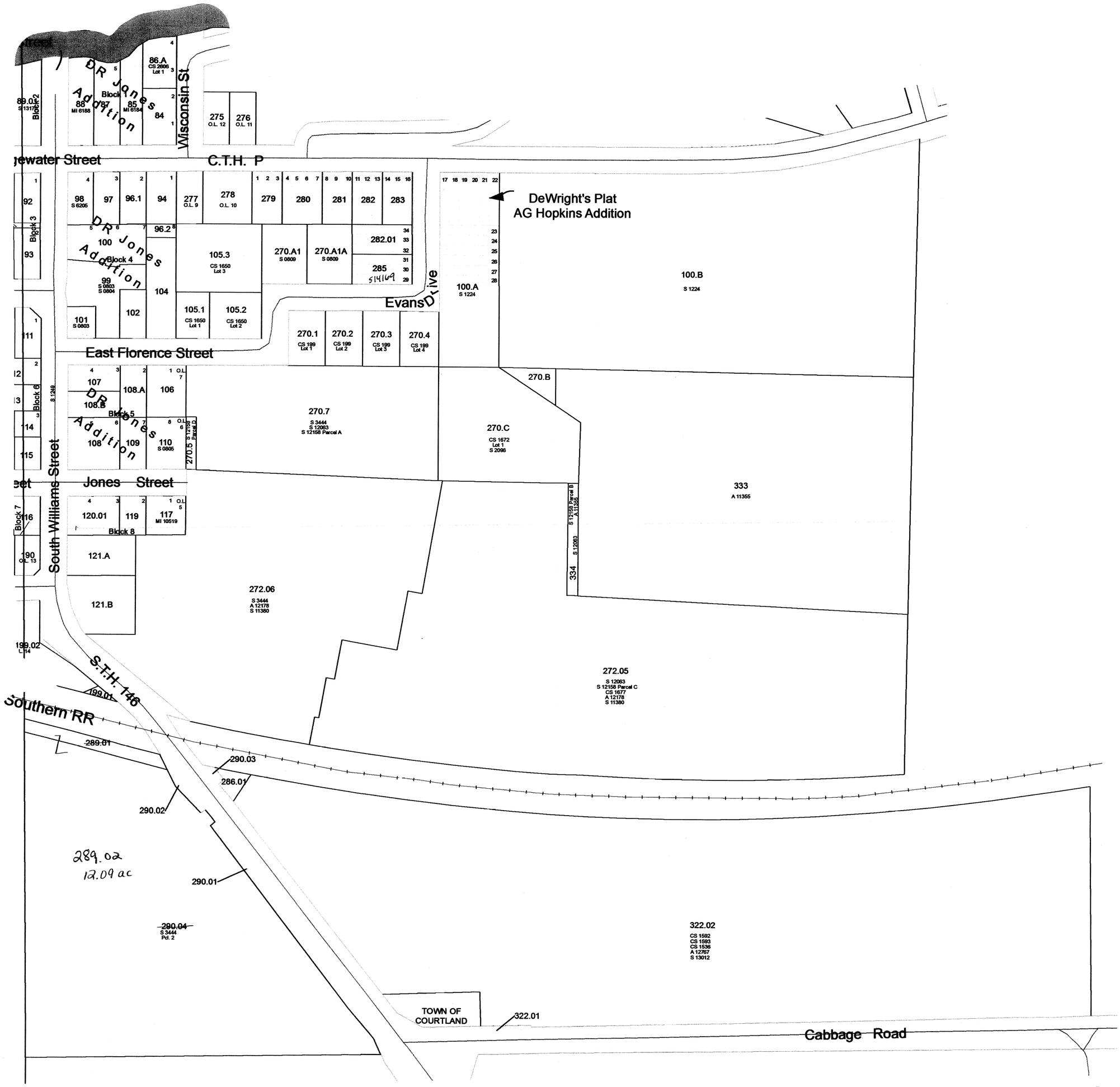


SEE TOWN OF COURTLAND

REPLACED
2014

February 03, 2011
Columbia County Land Information

SEE TOWN OF COURTLAND